RIGHT OF WAY LEGEND SHEET
HAM-75-00.22

HAMILTON COUNTY
CINCINNATI TOWNSHIP
SEC. 17, 18, 23 & 24 TOWN 4, FR. 1
SEC. 19 & 20, TOWN 3, FR. 2
CITY OF CINCINNATI

LOCATION MAP

LATITUDE: 39°06'36" LONGITUDE: 84°31'53"

UTILITY OWNERS

SEE SHEET 2 FOR UTILITY OWNERS

OUPS/OGPUPS CONFIRMATION NUMBERS

B307900386-00B	B310100516-00B	B319000368-00B
B310000917-00B	B310100816-00B	B319000428-00B
B310000977-00B	B310100847-00B	B319000532-00B
B310000983-00B	B310100881-00B	B319000563-00B
B310001005-00B	B310100904-00B	B319000940-00B
B310001034-00B	B310100926-00B	B319000970-00B
B310001077-00B	B310100941-00B	B319001004-00B
B310001084-00B	B310100979-00B	B319001037-00B
B310001090-00B	B310100995-00B	B319001061-00B
B310001094-00B	B310101021-00B	B319001143-00B
B310001108-00B	B310101022-00B	B319001189-00B
B310100395-00B	B310101023-00B	B319001209-00B
B310100453-00B	B310101025-00B	B319001220-00B
B310100468-00B	B310101052-00B	B319001235-00B

STRUCTURE KEY

- RESIDENTIAL
- COMMERCIAL
- OUT-BUILDING

INDEX OF SHEETS:

RIGHT OF WAY LEGEND	1-2
SCHEMATIC PLAN	3-6
CENTERLINE PLAT	7-17
PROPERTY MAP	18-25
SUMMARY OF RIGHT OF WAY	26-45
RIGHT OF WAY TOPOGRAPHIC SHEETS	46-132 EVEN NUMBERED SHEETS AND 133-245 ODD NUMBERED SHEETS
RIGHT OF WAY BOUNDARY SHEETS	47-133 ODD NUMBERED SHEETS AND 134-246 EVEN NUMBERED SHEETS
RAILROAD PLAT SHEETS	247-251

PROJECT DESCRIPTION

PREPARATION OF FINAL R/W PLANS AND ACQUISITION OF R/W FOR COMPLETION OF THE BRENT SPENCE BRIDGE PROJECT ALONG APPROXIMATELY 3 MILES OF URBAN INTERSTATE I-75 NORTH OF THE OHIO RIVER.

THE EXISTING AND PROPOSED RIGHT OF WAY SHALL BE REFERENCED FROM THE BASELINE OF I-75 NORTHBOUND (℄ I-75 NB)

PLANS PREPARED BY:

FIRM NAME: LJB INC.

PLANS PREPARED BY: HARRY G. HERBST III

FIELD REVIEW BY: JAMES BENEDICT

DATE COMPLETED: 5/05/2014

OWNERSHIP VERIFIED BY: TERRY HOPPES

DATE COMPLETED: 2/20/2014

DATE COMPLETED: 5/09/2014

LIMITED ACCESS DECLARATION:

THIS IMPROVEMENT IS ESPECIALLY DESIGNED FOR THROUGH TRAFFIC AND HAS BEEN DECLARED A LIMITED ACCESS HIGHWAY OR FREEWAY BY ACTION OF THE DIRECTOR IN ACCORDANCE WITH THE PROVISIONS OF SECTION 5511.02 OF THE REVISED CODE OF OHIO.

PARCEL IDENTIFIER LEGEND:

WL = FEE SIMPLE WITH LIMITATION OF ACCESS
WD = FEE SIMPLE WITH RESERVATION OF ACCESS
WDV = FEE SIMPLE RESERVATION OF ACCESS IN THE NAME OF THE CITY OF CINCINNATI
PRW = PROPERTY RIGHT FEE SIMPLE
SH = STANDARD HIGHWAY EASEMENT
SS = SUBSURFACE EASEMENT
A = AERIAL EASEMENT
SL = SLOPE EASEMENT
T = TEMPORARY EASEMENT
LA = LIMITED ACCESS EASEMENT
WDU = FEE SIMPLE WITH RESERVATION OF ACCESS IN THE NAME OF DUKE ENERGY OHIO, INC.

CONVENTIONAL SYMBOLS

L/A Easement — LA
Std. Highway Easement — SH
Aerial Easement — A
L/A R/W — LA-R/W
Subsurface Easement — SS
Slope Easement — SL
County Line
Township Line
Section Line
Corporation Line or
Fence Line (Ex) (Pr)
Center Line
Right of Way (Ex) — Ex R/W
Right of Way (Pr) — R/W
Standard Highway Ease.(Ex) — Ex SH
Temporary Right of Way — TMP
Channel Ease. (Pr) — CH
Railroad or
Guardrail (Ex) (Pr)
Construction Limits
Edge of Pavement (Ex)
Edge of Pavement (Pr)
Edge of Shoulder (Ex)
Edge of Shoulder (Pr)

Utility Ease. (Ex) — Ex U
Ex Railroad Right Of Way — Ex RR
EX Slope Easement — Ex SL
Ex Aerial Easement — Ex A
Ex L/A Easement — Ex LA
Ditch / Creek (Ex)
Ditch / Creek (Pr)
Tree Line (Ex)
Ownership Hook Symbol , Example
Property Line Symbol , Example
Break Line Symbol , Example
Tree (Pr) , Tree (Ex) , Shrub (Ex)
Tree (Remove) , Shrub (Remove)
Evergreen (Ex) , Stump
Evergreen (Remove) , Stump (Remove)
Wetland (Pr) , Grass (Pr) , Aerial Target
Post (Ex) , Mailbox (Ex) , Mailbox (Pr)
Light (Ex) , Telephone Marker (Ex)HTEL
Fire Hydrant (Ex) , Water Meter (Ex)
Water Valve (Ex) , Utility Valve Unknown (Ex.)
Telephone Pole (Ex) , Power Pole (Ex)
Light Pole (Ex)

FOR MONUMENT LEGEND SEE SHEET 7

I, HARRY G. HERBST III, P. S. HAVE SUPERVISED A TOPOGRAPHIC SURVEY INCLUDING THE EXISTING NGS MONUMENTS, PROJECT CONTROL POINTS AND PROPERTY POINTS FOR THE OHIO DEPARTMENT OF TRANSPORTATION IN MARCH, 2013. THE OHIO DEPARTMENT OF TRANSPORTATION HAS ALSO PROVIDED LIDAR BASEFILES ENCOMPASSING THE PROJECT. THE RESULTS OF BOTH SURVEYS ARE CONTAINED HEREIN.

UNDERGROUND UTILITY LOCATIONS ARE SHOWN FOR INFORMATION PURPOSES ONLY. THOUGH THEY ARE BELIEVED TO BE ACCURATE THEIR LOCATION IS AS MARKED ON THE GROUND BY THE UTILITY COMPANY PER THE OUPS AND OGPUPS CONFIRMATION NUMBERS LISTED ABOVE, AND THOSE MARKINGS SUBSEQUENTLY BEING SURVEYED AS PART OF THIS PROJECT.

THE HORIZONTAL COORDINATES EXPRESSED HEREIN ARE BASED ON THE KENTUCKY STATE PLANE COORDINATE SYSTEM, SINGLE ZONE ON NAD 83 (2007) DATUM. THE PROJECT COORDINATES (US SURVEY FOOT) ARE RELATIVE TO STATE PLANE GRID COORDINATES (US SURVEY FEET) BY A PROJECT ADJUSTMENT FACTOR OF 0.99988716

AS A PART OF THIS PROJECT I HAVE REESTABLISHED THE LOCATIONS OF THE EXISTING PROPERTY LINES AND THE EXISTING CENTERLINE OF RIGHT OF WAY FOR PROPERTY TAKES CONTAINED HEREIN.

AS A PART OF THIS PROJECT I HAVE ESTABLISHED THE PROPOSED PROPERTY LINES, CALCULATED THE GROSS TAKE, PRESENT ROADWAY OCCUPIED (PRO), NET TAKE AND NET RESIDUE; AS WELL AS PREPARED THE LEGAL DESCRIPTIONS NECESSARY TO ACQUIRE THE PARCELS AS SHOWN HEREIN. IRON PINS SET ARE REINFORCING ROD WITH ALUMINUM CAP STAMPED "ODOT R/W - PS 6596 - LJB INC" OR "ODOT - PS 6596 - LJB INC".

AS PART OF THIS WORK I HAVE SET RIGHT OF WAY MONUMENTS AT PROPERTY CORNERS, PROPERTY LINE INTERSECTIONS, POINTS ALONG THE RIGHT OF WAY AND/OR ANGLE POINTS ON THE RIGHT OF WAY, SECTION CORNERS AND OTHER POINTS SHOWN HEREIN.

ALL OF MY WORK CONTAINED HEREIN WAS CONDUCTED IN ACCORDANCE WITH OHIO ADMINISTRATIVE CODE 4733-37 COMMONLY KNOWN AS "A MINIMUM STANDARDS FOR BOUNDARY SURVEYS IN THE STATE OF OHIO" UNLESS NOTED OTHERWISE.

THE WORDS I AND MY AS USED HEREIN ARE TO MEAN EITHER MYSELF OR SOMEONE WORKING UNDER MY DIRECT SUPERVISION.

Harry G. Herbst III
HARRY G. HERBST III, OHIO LICENSE #6596

DATE: 5/09/2014

SURVEYORS SEAL

STATE OF OHIO
HARRY G. HERBST III
S-6596
REGISTERED
PROFESSIONAL SURVEYOR

SIGNED: Harry G. Herbst III
DATE: 5/09/2014

FEDERAL PROJECT NO. E120979
PID NO. 89068
CALCULATED RDH
CHECKED HGH

RIGHT OF WAY LEGEND SHEET

HAM-75-00.22

Q:\ODOT_D8\0107949A.00 - HAM-75-0022 RW Acq PID89068\89068\row\sheets\89068RL001.dgn 5/8/2014 3:30:25 PM dbruno

HAM-75-0.22
HAMILTON COUNTY
CINCINNATI TOWNSHIP
SEC. 17 & 23, TOWN 4, FR. 1
SEC. 23 & 24, TOWN 4, FR. 1
SEC. 19 & 20, TOWN 3, FR. 2

UTILITY OWNERS

GAS:

DUKE ENERGY (GAS)
139 E. 4TH STREET, RM. 460A
CINCINNATI, OH 45202
ATTN: LAURA MATE
LAURA.MATE@DUKE-ENERGY.COM
PHONE: (513) 287-2594

ELECTRIC:

DUKE ENERGY
(ELECTRIC TRANSMISSION/SUBSTATION)
139 E. 4TH STREET, RM. 552A
CINCINNATI, OH 45202
ATTN: RICK HICKS
RICK.HICKS@DUKE-ENERGY.COM
PHONE: (513) 287-3643

DUKE ENERGY
(ELECTRIC DISTRIBUTION)
139 E. 4TH STREET, RM. 467A
CINCINNATI, OH 45202
ATTN: AARON WRIGHT
AARON.WRIGHT@DUKE-ENERGY.COM
PHONE: (513) 352-5318

WATER:

CINCINNATI WATER WORKS
4747 SPRING GROVE AVE.
CINCINNATI, OH 45232
ATTN: JON HUNSEDER
JON.HUNSEDER@GCWW.CINCINNATI-OH.GOV
PHONE: (513) 591-6856

CHILLED WATER:

DTE COOL CO
105 E. 4TH STREET
CINCINNATI, OH 45202
ATTN: TIM HEINEMAN
HEINEMANT@DTEENERGY.COM
PHONE: (513) 579-0161

STORM, SANITARY:

CINCINNATI METROPOLITAN
SEWER DISTRICT
1600 GEST ST.
CINCINNATI, OH 45204
ATTN: ROB FRANKLIN
ROB.FRANKLIN@CINCINNATI-OH.GOV
PHONE: (513) 557-7188

CABLE:

TIME WARNER CABLE
11252 CORNELL PARK DR.
CINCINNATI, OH 45242
ATTN: KENT RIEGER
KENT.RIEGER@TWCABLE.COM
PHONE: (513) 386-5499

TRAFFIC:

CITY OF CINCINNATI
TRAFFIC ENGINEERING DIVISION
801 PLUM ST., RM. 320
CINCINNATI, OH 45202
ATTN: LINDA KISER
LINDA.KISER@CINCINNATI-OH.GOV
PHONE: (513) 352-3730

TELEPHONE:

CINCINNATI BELL
221 E. 4TH STREET, BLDG. 121-900
CINCINNATI, OH 45201
ATTN: MARK CONNER
MARK.CONNER@CINBELL.COM
PHONE: (513) 565-7043

WINDSTREAM COMMUNICATIONS
1925 ENTERPRISE PARKWAY
TWINSBURG, OH 44087
ATTN: DOUGLAS H. NELISSE
DOUG.NELISSE@WINDSTREAM.COM
PHONE: (330) 650-7663

MCI COMMUNICATIONS
OSP NATIONAL SUPPORT/INVESTIGATIONS
2400 NORTH GLENVILLE DRIVE
RICHARDSON, TX 75082
ATTN: INVESTIGATIONS
PHONE: (972) 729-6322

SPRINT
11370 ENTERPRISE PARK DR.
SHARONVILLE, OH 45241
ATTN: JOSEPH THOMAS
JOE.THOMAS@ERICSSON.COM
PHONE: (469) 266-5362

XO COMMUNICATIONS
10 WEST BROAD ST., SUITE 300
COLUMBUS, OH 43215
ATTN: WILLIAM MARTIN
WILLIAM.MARTIN@XO.COM
PHONE: (614) 416-1703

AT&T (MANAGED BY HLG CONSULTING)
HLG CONSULTING
4435 AICHOLTZ ROAD
CINCINNATI, OH 45245
ATTN: RANDY DAUGHERTY
RDAUGHERTY@HLGENGINEERING.COM
PHONE: (513) 843-6700
ATTN: JOEL MCKINNEY
JM2814@ATT.COM
ATTN: MIKE DIEDERICH
MD4145@ATT.COM

CITY OF CINCINNATI TELECOM
1106 BATES AVE.
CINCINNATI, OH 45225
ATTN: EDDIE SELLON
EDDIE.SELLON@CINCINNATI-OH.GOV
PHONE: (513) 352-2391

LEVEL 3 COMMUNICATIONS
1025 ELDORADO BLVD.
BROOMFIELD, CO 80021
ATTN: MATT PRINK
LEVEL3.NETWORKRELOCATIONS@LEVEL3.COM
PHONE: (720) 888-2639

FIBER OPTICS:

AT&T FIBER OPTICS
4435 AICHOLTZ ROAD, SUITE 300
CINCINNATI, OH 45245
ATTN: JEFF BALLINGER
JBALLINGER2@CINCI.RR.COM
PHONE: (513) 843-6700

THE LOCATION OF THE UNDERGROUND UTILITIES SHOWN ON THE PLANS ARE OBTAINED FROM THE OWNER OF THE UTILITIES AS REQUIRED BY SECTION 153.64 O.R.C.

REV. BY	DATE	DESCRIPTION
DATE COMPLETED	5/09/2014	

FEDERAL PROJECT NO. E120979
PID NO. 89068
CALCULATED RDH
CHECKED HGH

RIGHT OF WAY
LEGEND SHEET

HAM-75-00.22

Q:\ODOT_DB\0107949A.00 - HAM-75-0022 RW Acq PID89068\89068\row\sheets\89068RL002.dgn 5/8/2014 2:51:39 PM dbruno

HAM-75-00.22
HAMILTON COUNTY
CINCINNATI TOWNSHIP
SEC. 17, 18, 23 & 24, TOWN 4, FR. 1
SEC. 19 & 20, TOWN 4, FR. 2
CITY OF CINCINNATI

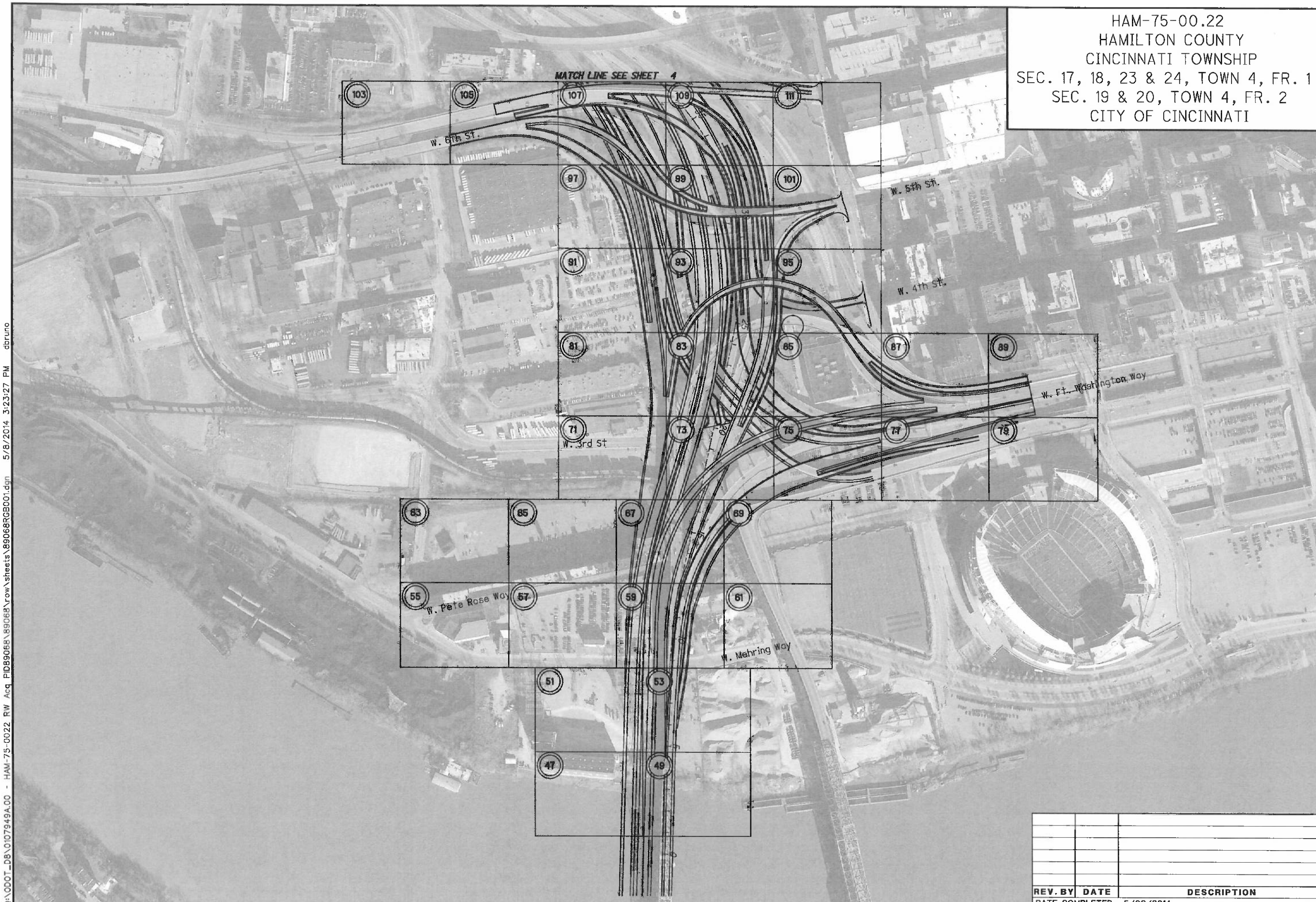

HORIZONTAL SCALE IN FEET
0 50 200 400

REV. BY	DATE	DESCRIPTION

DATE COMPLETED 5/09/2014

R/W DESIGNER RDH
R/W REVIEWER HGH

PID NO. 89068

I-75 RIGHT OF WAY
SCHEMATIC PLAN

HAM-75-00.22

Q:\ODOT_DB\0107949A.00 - HAM-75-0022 RW Acq PID89068\89068\row\sheets\89068RGB001.dgn 5/8/2014 3:23:27 PM dbruno

HAM-75-00.22
HAMILTON COUNTY
CINCINNATI TOWNSHIP
SEC. 17, 18, 23 & 24, TOWN 4, FR. 1
SEC. 19 & 20, TOWN 4, FR. 2
CITY OF CINCINNATI

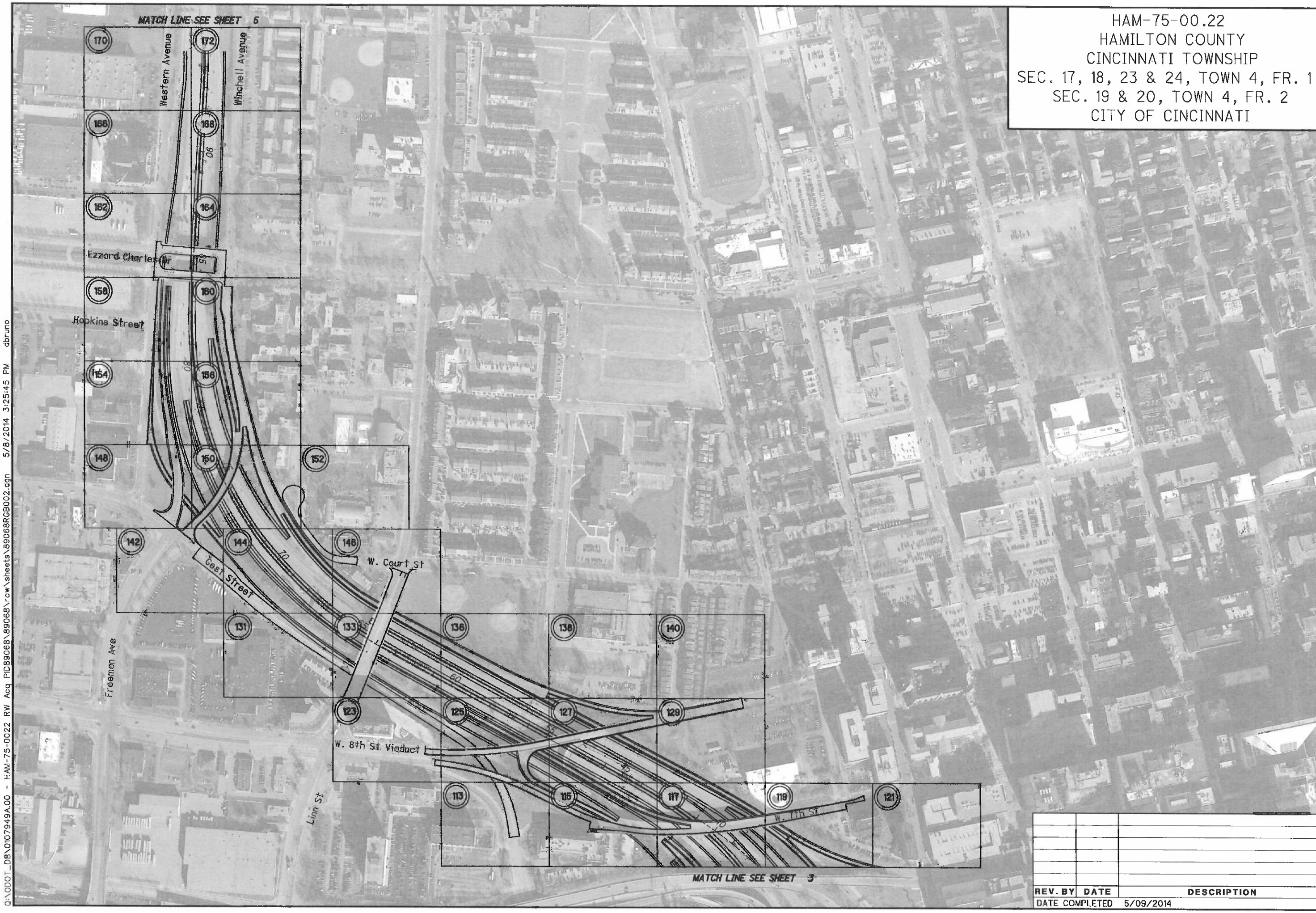

REV. BY	DATE	DESCRIPTION

DATE COMPLETED 5/09/2014

HORIZONTAL SCALE IN FEET 0 100 200 400

PID NO. 89068

R/W DESIGNER RDH
R/W REVIEWER HGH

I-75 RIGHT OF WAY
SCHEMATIC PLAN

HAM-75-00.22

Q:\ODOT_D8\0107949A.00 - HAM-75-0022 RW Acq PID89068\89068\row\sheets\89068RGB002.dgn 5/8/2014 3:25:45 PM dbruno

HAM-75-00.22
HAMILTON COUNTY
CINCINNATI TOWNSHIP
SEC. 17, 18, 23 & 24, TOWN 4, FR. 1
SEC. 19 & 20, TOWN 4, FR. 2
CITY OF CINCINNATI

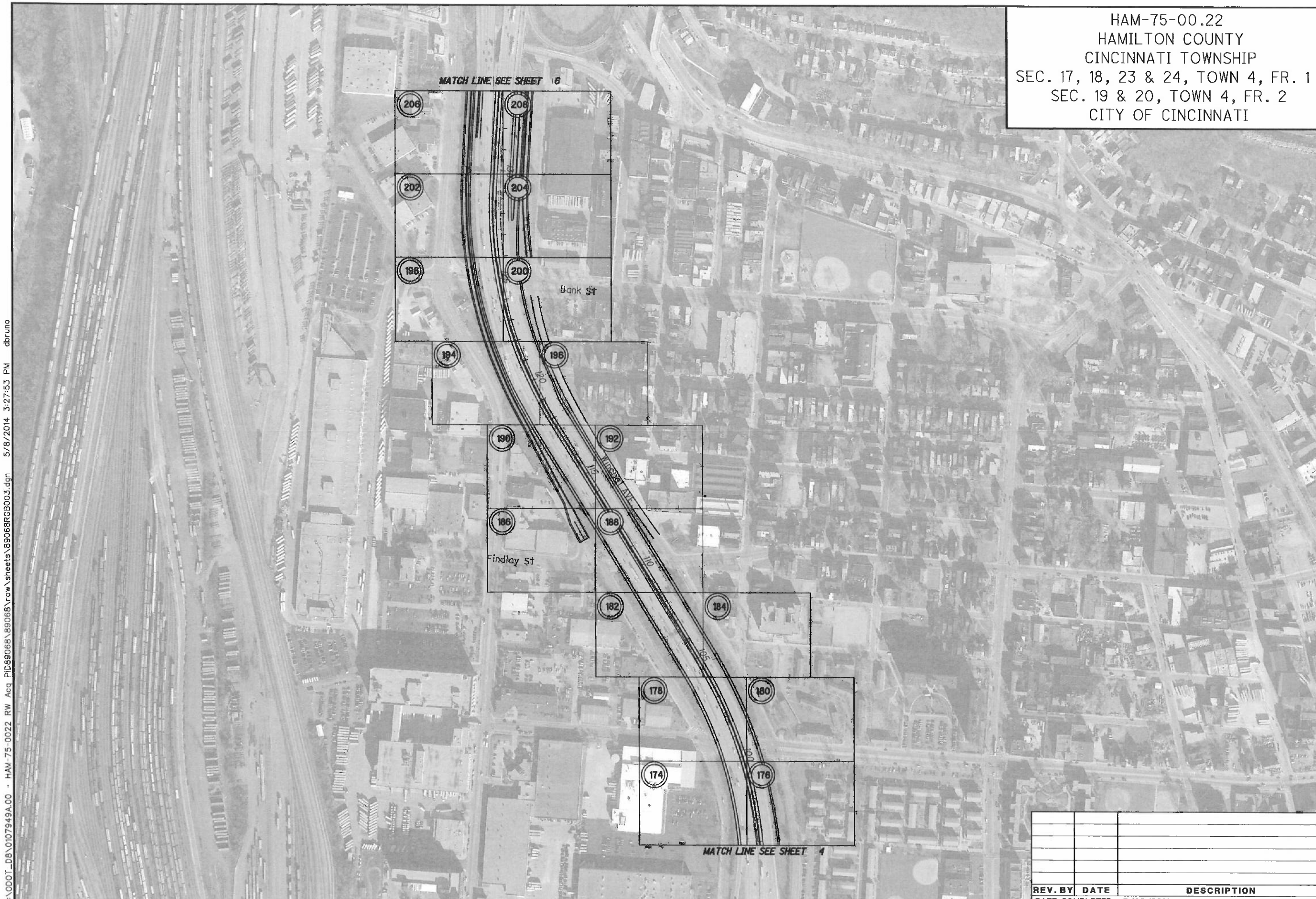

HORIZONTAL SCALE IN FEET
0 100 200 400

PID NO. 89068

R/W DESIGNER RDH
R/W REVIEWER HGH

I-75 RIGHT OF WAY
SCHEMATIC PLAN

HAM-75-00.22

REV. BY	DATE	DESCRIPTION

DATE COMPLETED 5/09/2014

Q:\ODOT_DB\0107949A.00 - HAM-75-0022 RW Acq PID89068\89068\row\sheets\89068RCB003.dgn 5/8/2014 3:27:53 PM dbruno

HAM-75-00.22
HAMILTON COUNTY
CINCINNATI TOWNSHIP
SEC. 17, 18, 23 & 24, TOWN 4, FR. 1
SEC. 19 & 20, TOWN 4, FR. 2
CITY OF CINCINNATI

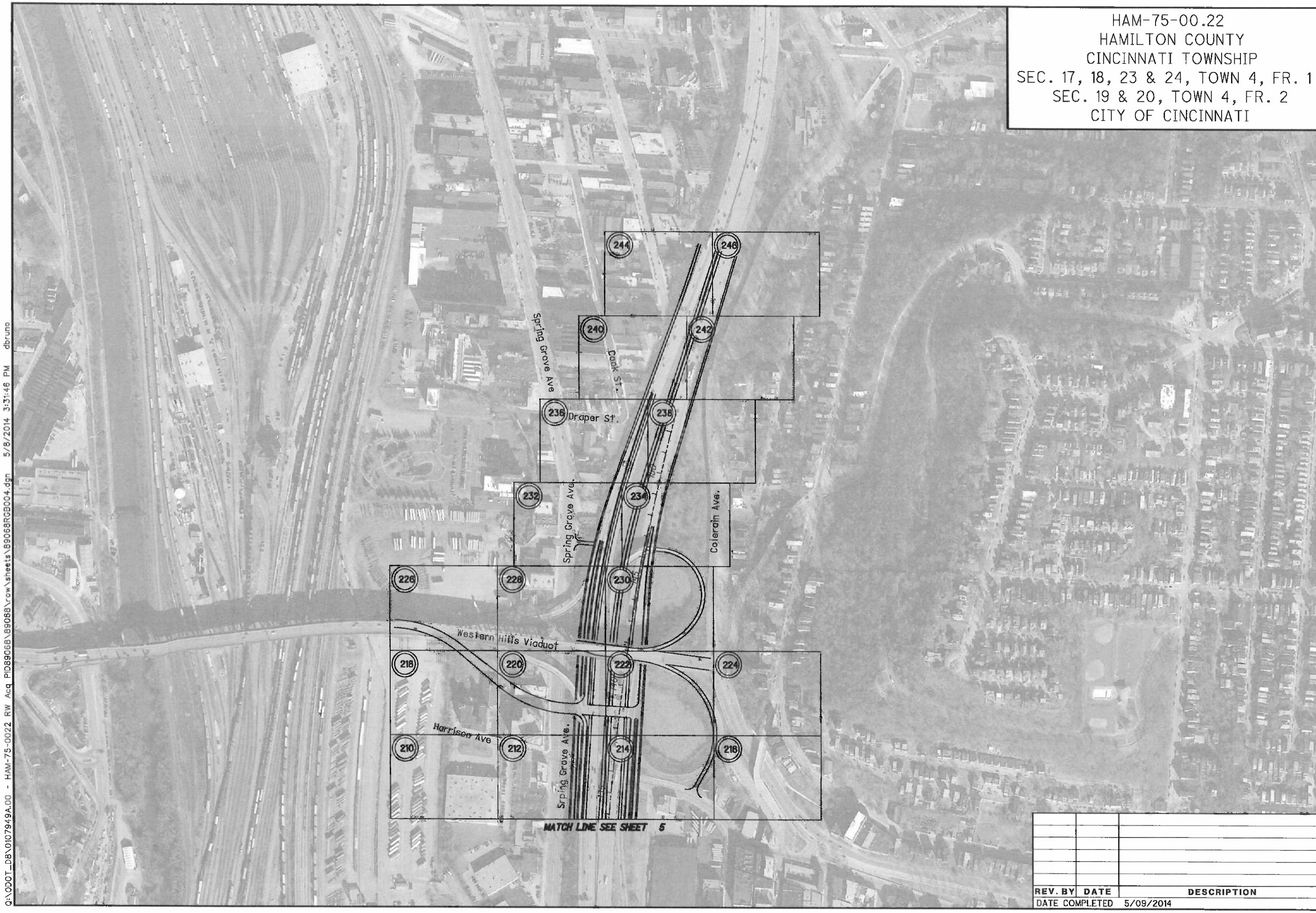

N

HORIZONTAL SCALE IN FEET
0 100 200 400

PID NO. 89068

R/W DESIGNER RDH
R/W REVIEWER HGH

I-75 RIGHT OF WAY
SCHEMATIC PLAN

HAM-75-00.22

REV. BY	DATE	DESCRIPTION

DATE COMPLETED 5/09/2014

Q:\ODOT_DB\0107949A.00 - HAM-75-0022 RW Acq PID89068\89068\row\sheets\B9068RGB004.dgn 5/8/2014 3:31:46 PM dbruno

CURVE NB1
P.I.Sta. 10+09.01
Δ = 10° 22′ 46″ (RT)
Dc = 2° 00′ 00″
R = 2,864.79′
Ls = 200.00′
θs = 2° 00′ 00″
LT = 133.34′
ST = 66.67′
x = 199.98′
y = 2.33′
k = 100.00′
p = 0.58′
Δc = 6° 22′ 46″ (RT)
Lc = 318.97′
Ts = 360.25′
Es = 12.38′
C = 318.81′
C1 = C2 = 199.99′
C.B.1 = N 2° 22′ 49″ E
C.B. = N 6° 54′ 12″ E
C.B.2 = S 11° 25′ 35″ W

CURVE NB2
P.I.Sta. 34+33.06
T.S = 23+26.21
SC = 27+26.21
CS = 35+31.77
SC = 37+31.77
CS = 41+06.77
ST = 44+06.77
Δ = 74° 01″ 38″
Ls, = 400.00
θs, = 10°00′
Δ, = 40° 16′ 38″
D,= 3°00′
R, = 1145.92
Lc, = 805.56′
Ls, = 200.00
θ, = 2°00
θ, = 8°00
Δ, = 11° 15′ 00″
D,= 3°00′
R, = 1909.86′
Lc, = 375.00′
Ls, = 300.00
θ, = 04° 03′
T, = 1106.85′
T, = 1253.00′

Wayne Dawes
Hamilton County Recorder's Office
Doc.# 2014000095529 Type: DEED
Rec.Fee: 45.00 Pgs: 1 Int $74.00
Off.Rec.: 12598 00922 F 1 352

HAM-75-00.22
HAMILTON COUNTY
CINCINNATI TOWNSHIP
SEC. 17 & 18, TOWN 4, FR. 1
CITY OF CINCINNATI

BASIS FOR BEARINGS:
NAD83 (2007) KENTUCKY STATE PLANE ONE ZONE
ALL BEARINGS SHOWN ARE FOR PROJECT USE ONLY.

MONUMENT LEGEND
- EXISTING R/W MONUMENT BOX
- *PROPOSED R/W MONUMENT BOX*
- EXISTING CONCRETE MONUMENT
- *PROPOSED CONCRETE MONUMENT*
- I.P.F. IRON PIN FOUND
- P.F. IRON PIPE FOUND
- I.P.S. *IRON PIN SET*
- M.N.S. *MAG NAIL SET*
- *MAG SPIKE SET*
- *R/R SPIKE FOUND*
- D.H.F. *DRILL HOLE FOUND*

TRANSFER NOT NECESSARY
DUSTY RHODES
COUNTY AUDITOR

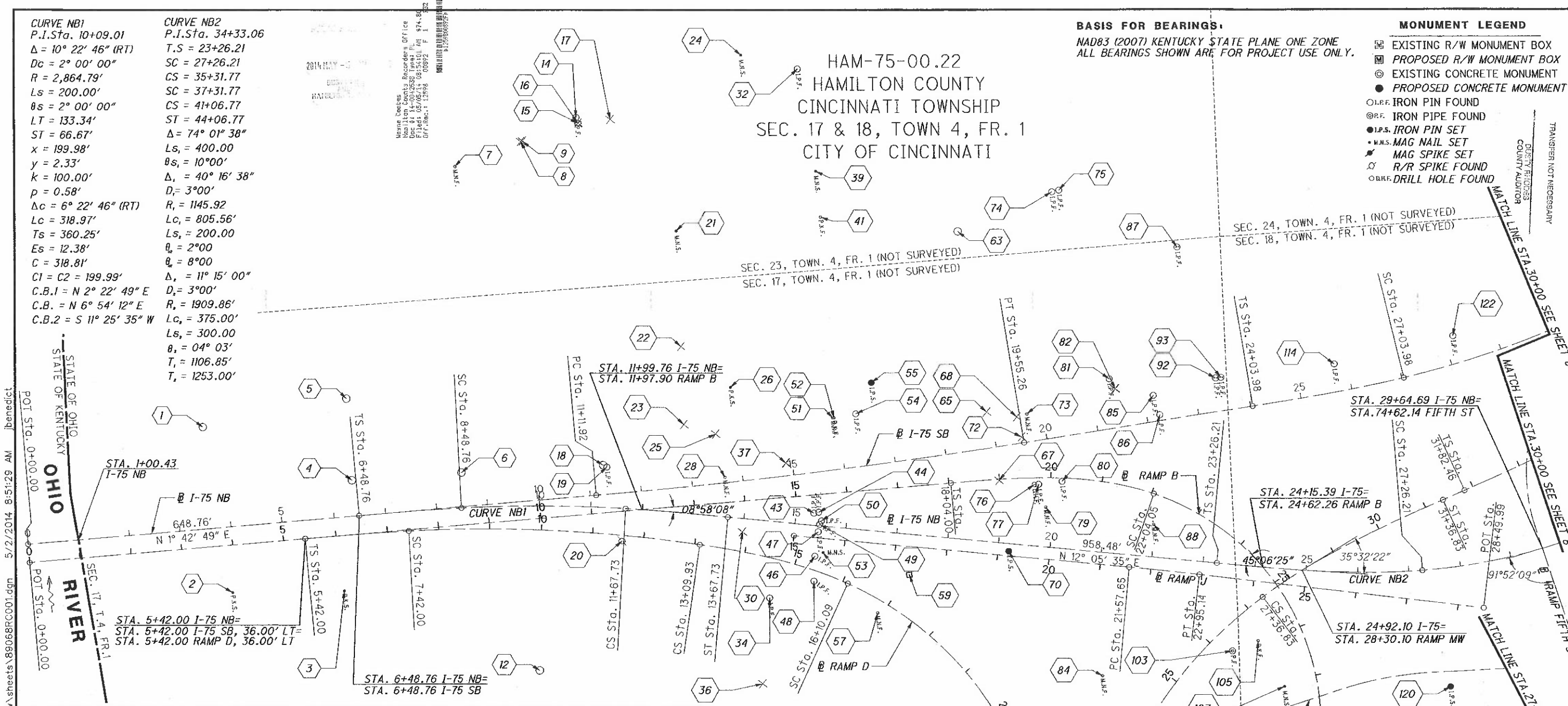

I, HARRY G. HERBST III, P. S. HAVE SUPERVISED A TOPOGRAPHIC SURVEY INCLUDING THE EXISTING NGS MONUMENTS, PROJECT CONTROL POINTS AND PROPERTY POINTS FOR THE OHIO DEPARTMENT OF TRANSPORTATION IN MARCH, 2013. THE OHIO DEPARTMENT OF TRANSPORTATION HAS ALSO PROVIDED LIDAR BASEFILES ENCOMPASSING THE PROJECT. THE RESULTS OF BOTH SURVEYS ARE CONTAINED HEREIN.

UNDERGROUND UTILITY LOCATIONS ARE SHOWN FOR INFORMATION PURPOSES ONLY. THOUGH THEY ARE BELIEVED TO BE ACCURATE THEIR LOCATION IS AS MARKED ON THE GROUND BY THE UTILITY COMPANY PER THE OUPS AND OGPUPS CONFIRMATION NUMBERS LISTED ABOVE, AND THOSE MARKINGS SUBSEQUENTLY BEING SURVEYED AS PART OF THIS PROJECT.

THE HORIZONTAL COORDINATES EXPRESSED HEREIN ARE BASED ON THE KENTUCKY STATE PLANE COORDINATE SYSTEM, SINGLE ZONE ON NAD 83 (2007) DATUM. THE PROJECT COORDINATES (US SURVEY FOOT) ARE RELATIVE TO STATE PLANE GRID COORDINATES (US SURVEY FEET) BY A PROJECT ADJUSTMENT FACTOR OF 0.99988716.

AS A PART OF THIS PROJECT I HAVE REESTABLISHED THE LOCATIONS OF THE EXISTING PROPERTY LINES AND THE EXISTING CENTERLINE OF RIGHT OF WAY FOR PROPERTY TAKES CONTAINED HEREIN.

AS A PART OF THIS PROJECT I HAVE ESTABLISHED THE PROPOSED PROPERTY LINES, CALCULATED THE GROSS TAKE, PRESENT ROADWAY OCCUPIED (PRO), NET TAKE AND NET RESIDUE; AS WELL AS PREPARED THE LEGAL DESCRIPTIONS NECESSARY TO ACQUIRE THE PARCELS AS SHOWN HEREIN. IRON PINS SET ARE REINFORCING ROD WITH ALUMINUM CAP STAMPED "ODOT R/W - PS 6595 - LJB INC" OR "ODOT - PS 6596 - LJB INC".

AS PART OF THIS WORK I HAVE SET RIGHT OF WAY MONUMENTS AT PROPERTY CORNERS, PROPERTY LINE INTERSECTIONS, POINTS ALONG THE RIGHT OF WAY AND/OR ANGLE POINTS ON THE RIGHT OF WAY, SECTION CORNERS AND OTHER POINTS SHOWN HEREIN.

ALL OF MY WORK CONTAINED HEREIN WAS CONDUCTED IN ACCORDANCE WITH OHIO ADMINISTRATIVE CODE 4733-37 COMMONLY KNOWN AS "A MINIMUM STANDARDS FOR BOUNDARY SURVEYS IN THE STATE OF OHIO" UNLESS NOTED OTHERWISE.

THE WORDS I AND MY AS USED HEREIN ARE TO MEAN EITHER MYSELF OR SOMEONE WORKING UNDER MY DIRECT SUPERVISION.

Harry G. Herbst III
HARRY G. HERBST III, OHIO LICENSE #6596

5/02/2014
DATE:

CURVE ME1
P.I.Sta. 33+54.00
Δ = 42° 33′ 04″ (LT)
Dc = 5° 00′ 00″
R = 1,145.92′
Ls = 500.00′
θs = 12° 30′ 00″
LT = 334.17′
ST = 167.43′
x = 497.63′
y = 36.24′
k = 249.60′
p = 9.07′
Δc = 17° 33′ 04″ (LT)
Lc = 351.02′
Ts = 699.35′
Es = 93.55′
C = 349.65′
C1 = C2 = 498.94′
C.B.1 = N 24° 57′ 14″ W
C.B. = N 42° 03′ 52″ W
C.B.2 = S 59° 10′ 30″ E

FOR CENTERLINE AND BASELINE CONTROL COORDINATES, SEE SHEETS 10/11 AND 11/11
FOR MONUMENT TABLE SEE SHEETS 7/11, 8/11 & 9/11

RECEIVED _____, 20__
RECORDED _____, 20__
BOOK 441 PAGE 70
COUNTY RECORDER

SURVEYORS SEAL
STATE OF OHIO
HARRY G. HERBST III
S-6596
REGISTERED
PROFESSIONAL SURVEYOR
SIGNED: Harry G. Herbst III
DATE: 5/02/2014

HORIZONTAL SCALE IN FEET 0 50 100 200

PID NO. 89068
R/W DESIGNER RDH
R/W REVIEWER HGH

CENTERLINE PLAT

HAM-75-00.22

1/11

7/251

Q:\ODOT_D8\0107949A.00 - HAM-75-0022 RW Acq PID89068\89068\row\sheets\89068RC001.dgn 5/2/2014 8:51:29 AM jbenedict

HAM-75-00.22
HAMILTON COUNTY
CINCINNATI TOWNSHIP
SEC. 18 & 24, TOWN 4, FR. 1
CITY OF CINCINNATI

CURVE NB2	CURVE 4
P.I.Sta. 34+33.06	P.I.Sta. 74+43.54
T.S = 23+26.21	Δ = 65° 44′ 51″ (RT)
SC = 27+26.21	Dc = 3° 30′ 00″
CS = 35+31.77	R = 1,637.02′
SC = 37+31.77	Ls = 700.00′
CS = 41+06.77	θs = 12° 15′ 00″
ST = 44+06.77	LT = 467.79′
Δ = 74° 01′ 38″	ST = 234.35′
L_{s_1} = 400.00	x = 696.81′
θ_{s_1} = 10°00′	y = 49.72′
Δ_1 = 40° 16′ 38″	k = 349.47′
D_1 = 3°00′	p = 12.45′
R_1 = 1145.92	Δc = 41° 14′ 51″ (RT)
L_{c_1} = 805.56′	Lc = 1,178.50′
L_{s_2} = 200.00	Ts = 1,415.49′
θ_2 = 2°00	Es = 326.94′
θ_3 = 8°00	C = 1,153.22′
Δ_2 = 11° 15′ 00″	C1 = C2 = 698.58′
D_2 = 3°00′	C.B.1 = N 57° 51′ 08″ W
R_2 = 1909.86′	C.B. = N 29° 03′ 37″ W
L_{c_2} = 375.00′	C.B.2 = S 0° 16′ 06″ E
L_{s_3} = 300.00	
θ_4 = 04° 03′	
T_1 = 1106.85′	
T_2 = 1253.00′	

BASIS OF RIGHT OF WAY:

DEEDS, SURVEY RECORDS AND VAL MAP FOR FORMER RAILROAD PROPERTY AND ADJACENT TRACTS.
ADJACENT PLATS NOTED

1. HAM 25-0.04 MILL CREEK EXPRESSWAY
2. HAM-25-0.46 MILL CREEK EXPRESSWAY HAM-50-20.43 SIXTH STREET EXPRESSWAY
3. HAM-25-0.83 MILL CREEK EXPRESSWAY
4. HAM-25-1.63 MILL CREEK EXPRESSWAY
5. HAM-75-(2.30)
6. HAM-50-19.76 SIXTH STREET EXPRESSWAY
7. CITY OF CINCINNATI FORT WASHINGTON WAY RECONSTRUCTION PROGRAM
   CONTRACTS 2, 6, 6A, 6B, 7 AND 14
8. HAMILTON COUNTY EAR 14(K7) CONTRACT C RIGHT OF WAY PLANS OHIO APPROACH US25 - US42 REPLACEMENT BRIDGE OVER OHIO RIVER KENTUCKY DEPARTMENT OF HIGHWAYS

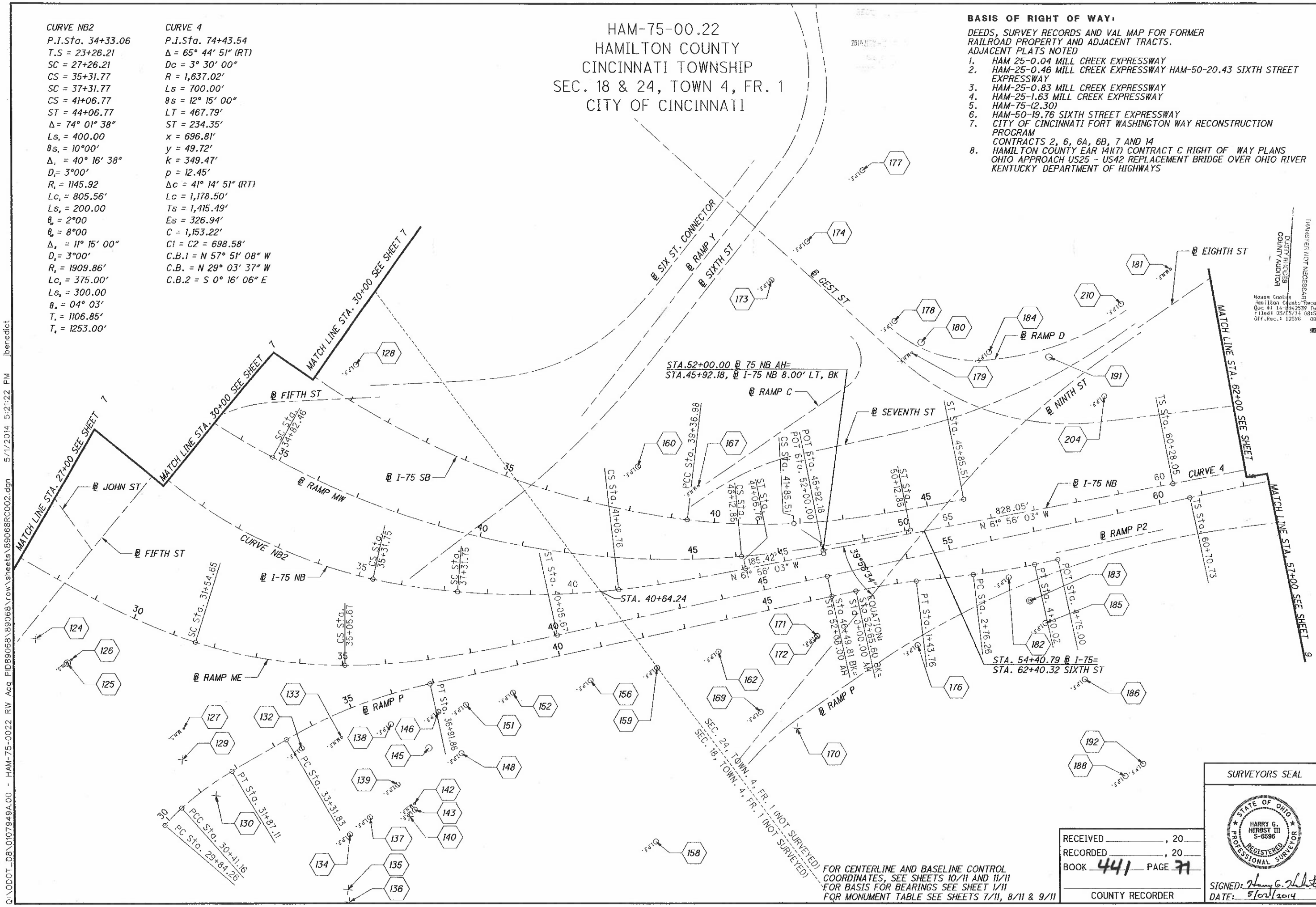

FOR CENTERLINE AND BASELINE CONTROL COORDINATES, SEE SHEETS 10/11 AND 11/11
FOR BASIS FOR BEARINGS SEE SHEET 1/11
FOR MONUMENT TABLE SEE SHEETS 7/11, 8/11 & 9/11

RECEIVED _____, 20___
RECORDED _____, 20___
BOOK 441 PAGE 71
COUNTY RECORDER

SURVEYORS SEAL
STATE OF OHIO
HARRY G. HERBST III
S-6596
REGISTERED
PROFESSIONAL SURVEYOR
SIGNED: Harry G. Herbst III
DATE: 5/02/2014

TRANSFER NOT NECESSARY
DUSTY ROGERS
COUNTY AUDITOR

Wayne Cookes
Hamilton County Recorders Office
Doc #: 14-0042539 Type: PL
Filed: 05/05/14 08:55:31 AM $74.8
Off.Rec.: 12596 008995 F 1

R/W DESIGNER	PID NO.
RDH	89068
R/W REVIEWER	
LTG	

HORIZONTAL SCALE: 0 50 100 200

CENTERLINE PLAT

HAM-75-00.22

2/11

8/251

Q:\ODOT_D8\0107949A.00 - HAM-75-0022 RW Acq PID89068\89068\row\sheets\89068RC002.dgn 5/1/2014 5:21:22 PM jbenedict

HAM-75-00.22
HAMILTON COUNTY
CINCINNATI TOWNSHIP
SEC. 24, TOWN 4, FR. 1
CITY OF CINCINNATI

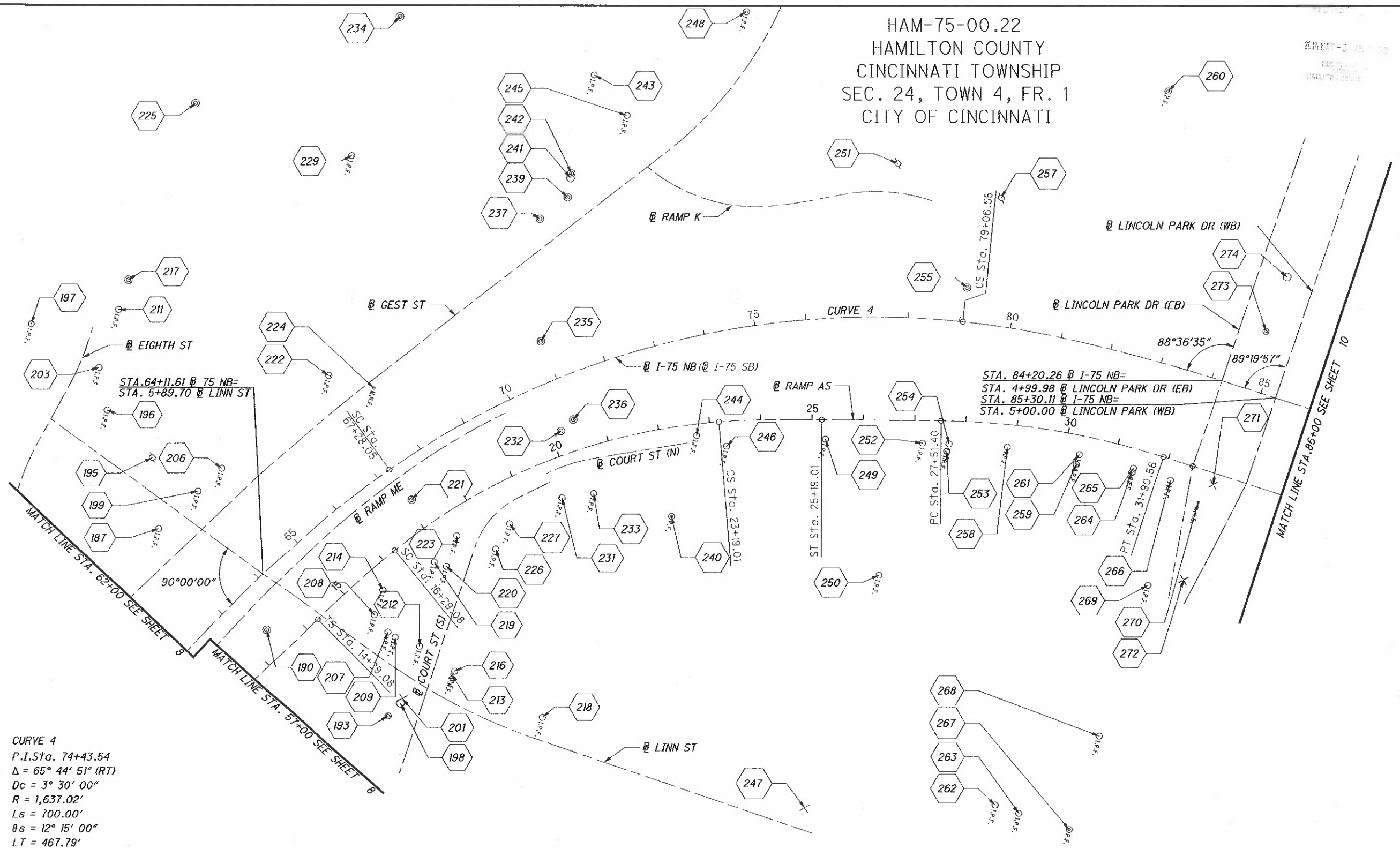

CURVE 4
P.I.Sta. 74+43.54
Δ = 65° 44' 51" (RT)
Dc = 3° 30' 00"
R = 1,637.02'
Ls = 700.00'
θs = 12° 15' 00"
LT = 467.79'
ST = 234.35'
x = 696.81'
y = 49.72'
k = 349.47'
p = 12.45'
Δc = 41° 14' 51" (RT)
Lc = 1,178.50'
Ts = 1,415.49'
Es = 326.94'
C = 1,153.22'
C1 = C2 = 698.58'
C.B.1 = N 57° 51' 08" W
C.B. = N 29° 03' 37" W
C.B.2 = S 0° 16' 06" E

FOR CENTERLINE AND BASELINE CONTROL COORDINATES, SEE SHEETS 10/11 AND 11/11
FOR BASIS FOR BEARINGS SEE SHEET 1/11
FOR MONUMENT TABLE SEE SHEETS 7/11, 8/11 & 9/11

RECEIVED _____, 20__
RECORDED _____, 20__
BOOK 441 PAGE 72
COUNTY RECORDER

SURVEYORS SEAL
STATE OF OHIO
HARRY G. HERBST III
S-6596
REGISTERED
PROFESSIONAL SURVEYOR
SIGNED: Harry G. Herbst III
DATE: 5/02/2014

HORIZONTAL SCALE IN FEET
0 50 100 200

PID NO. 89068
R/W DESIGNER RDH
R/W REVIEWER HGH

CENTERLINE PLAT

HAM-75-00.22

3 / 11
9 / 251

Q:\ODOT_D8\0107949A.00 - HAM-75-0022 RW Acq PID89068\89068\row\sheets\89068RC003.dgn 5/1/2014 5:22:05 PM jbenedict

HAM-75-00.22
HAMILTON COUNTY
CINCINNATI TOWNSHIP
SEC. 19, TOWN. 3, FR. 2
SEC. 24, TOWN. 4, FR. 1
CITY OF CINCINNATI

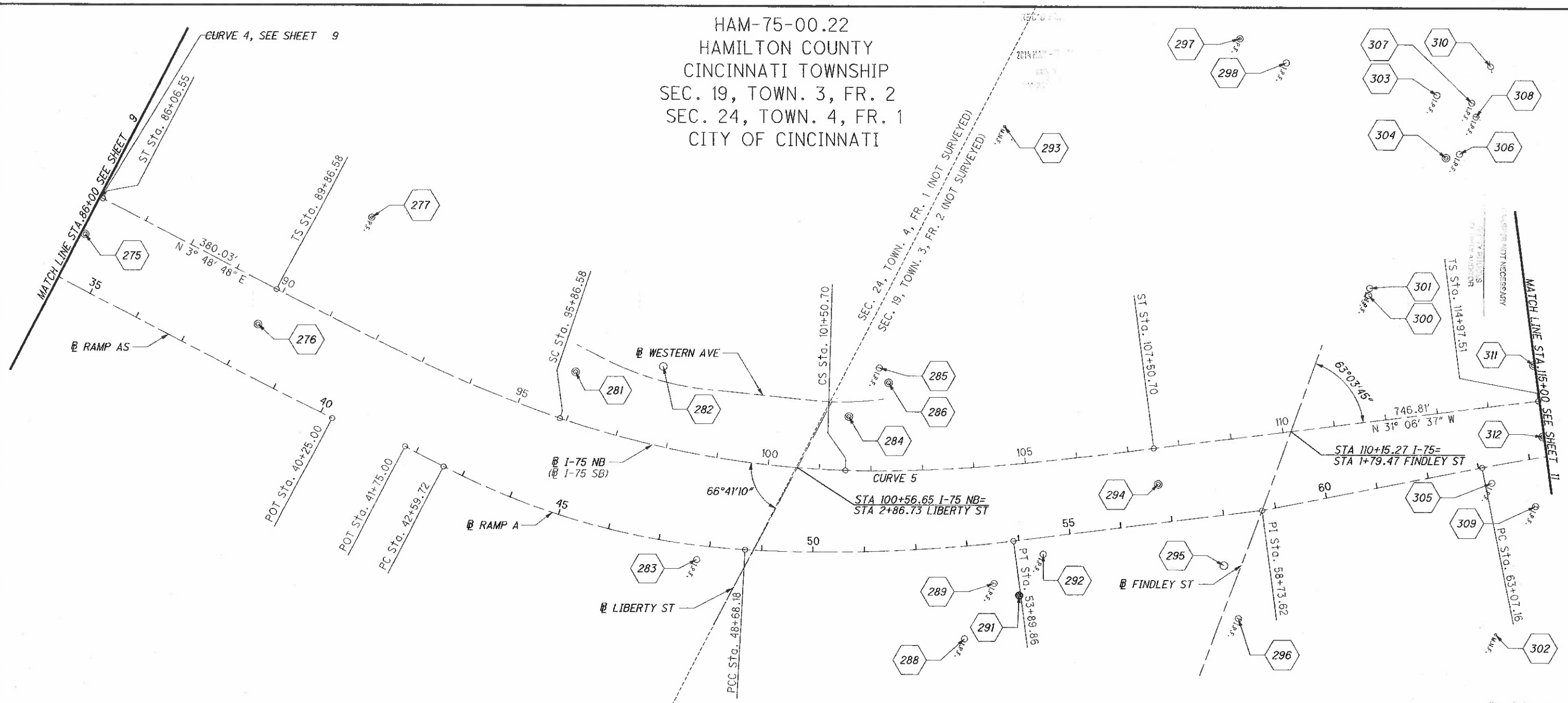

CURVE NB3
P.I.Sta. 74+43.54
Δ = 65° 44′ 51″ (RT)
Dc = 3° 30′ 00″
R = 1,637.02′
Ls = 700.00′
θs = 12° 15′ 00″
LT = 467.79′
ST = 234.35′
x = 696.81′
y = 49.72′
k = 349.47′
p = 12.45′
Δc = 41° 14′ 51″ (RT)
Lc = 1,178.50′
Ts = 1,415.49′
Es = 326.94′
C = 1,153.22′
C1 = C2 = 698.58′
C.B.1 = N 57° 51′ 08″ W
C.B. = N 29° 03′ 37″ W
C.B.2 = S 0° 16′ 06″ E

CURVE 5
P.I. Sta. 98+89.58
Δ = 34° 55′ 25″ (LT)
Dc = 3° 00′ 00″
R = 1,909.86′
Ls = 600.00′
θs = 9° 00′ 00″
LT = 400.52′
ST = 200.47′
x = 598.52′
y = 31.36′
k = 299.75′
p = 7.85′
Δc = 16° 55′ 25″ (LT)
Lc = 564.12′
Ts = 903.00′
E = 100.49′
C = 562.07′
C1 = C2 = 599.34′
C.B.1 = N 0° 48′ 51″ E
C.B. = N 13° 38′ 54″ W
C.B.2 = S 28° 06′ 39″ E

FOR CENTERLINE AND BASELINE CONTROL COORDINATES, SEE SHEETS 10/11 AND 11/11
FOR BASIS FOR BEARINGS SEE SHEET 1/11
FOR MONUMENT TABLE SEE SHEETS 7/11, 8/11 & 9/11

RECEIVED _____, 20__
RECORDED _____, 20__
BOOK 441 PAGE 73
COUNTY RECORDER

SURVEYORS SEAL
STATE OF OHIO
HARRY G. HERBST III
S-6596
REGISTERED PROFESSIONAL SURVEYOR
SIGNED: Harry G. Herbst III
DATE: 5/02/2014

HORIZONTAL SCALE IN FEET 0 50 100 200

PID NO. 89068
R/W DESIGNER RDH
R/W REVIEWER HGH

CENTERLINE PLAT

HAM-75-00.22

4 / 11

10 / 251

Q:\ODOT_D8\0107949A.00 - HAM-75-0022 RW Acq PID89068\89068\row\sheets\89068RC004.dgn 5/1/2014 5:22:48 PM jbenedict

CURVE 6
P.I. Sta. 121+79.39
Δ= 23° 39′ 37″ (RT)
Dc = 3° 00′ 00″
R = 1,909.86′
Ls = 600.00′
θs 9° 00′ 00″
LT = 400.52′
ST = 200.47′
x = 598.52′
y = 31.36′
k = 299.75′
p = 7.85′
Δc = 14° 39′ 37″ (RT)
Lc = 488.68′
T_1 = 681.88
T_2 = 419.59
Es = 45.55′

CURVE NB7
P.I. Sta. 126+03.67
Δ= 10° 32′ 10″ (RT)
Dc = 3° 03′ 04″
R = 1,877.86′
Ls = 400.00′
θs = 7° 08′ 38″
LT = 247.47′
ST = 153.00′
T = 55.60′
Lc = 111.18′
T_1 = 197.49′
T_2 = 315.02′
Es = 0.82′
C = 111.16′

CURVE NB8
P.I. Sta. 141+14.60
Δ = 10° 33′ 59″ (RT)
Dc = 0° 31′ 15″
R = 11,000.79′
T = 1,017.25′
L = 2,028.73′
E = 46.93′
C = 2,025.86′
C.B. = N 8° 22′ 10″ E

HAM-75-00.22
HAMILTON COUNTY
CINCINNATI TOWNSHIP
SEC. 19, TOWN. 3, FR. 2
CITY OF CINCINNATI

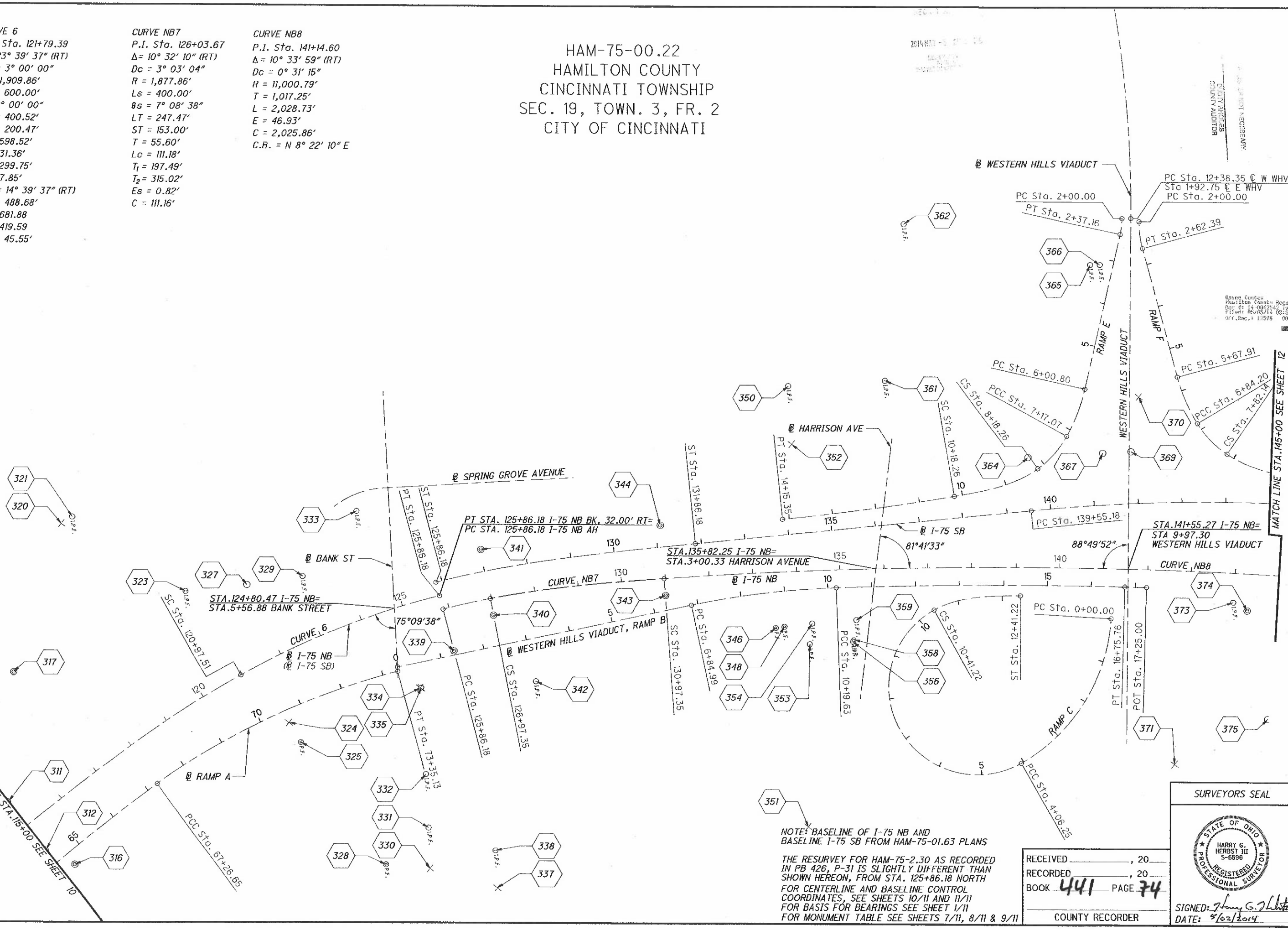

NOTE: BASELINE OF I-75 NB AND BASELINE I-75 SB FROM HAM-75-01.63 PLANS

THE RESURVEY FOR HAM-75-2.30 AS RECORDED IN PB 426, P-31 IS SLIGHTLY DIFFERENT THAN SHOWN HEREON, FROM STA. 125+86.18 NORTH

FOR CENTERLINE AND BASELINE CONTROL COORDINATES, SEE SHEETS 10/11 AND 11/11
FOR BASIS FOR BEARINGS SEE SHEET 1/11
FOR MONUMENT TABLE SEE SHEETS 7/11, 8/11 & 9/11

RECEIVED _____, 20__
RECORDED _____, 20__
BOOK 441 PAGE 74
COUNTY RECORDER

SURVEYORS SEAL
STATE OF OHIO
HARRY G. HERBST III
S-6596
REGISTERED
PROFESSIONAL SURVEYOR
SIGNED: Harry G. Herbst III
DATE: 5/02/2014

HORIZONTAL SCALE IN FEET 0 50 100 200

PID NO. 89068
R/W DESIGNER RDH
R/W REVIEWER MCH

CENTERLINE PLAT

HAM-75-00.22

5 / 11
11 / 251

O:\ODOT_D8\0107949A.00 - HAM-75-0022 RW Acq PID89068\89068\row\sheets\89068RC005.dgn 5/1/2014 5:24:25 PM jbenedict

HAM-75-00.22
HAMILTON COUNTY
CINCINNATI TOWNSHIP
SEC. 19 & 20, TOWN. 3, FR. 2
CITY OF CINCINNATI

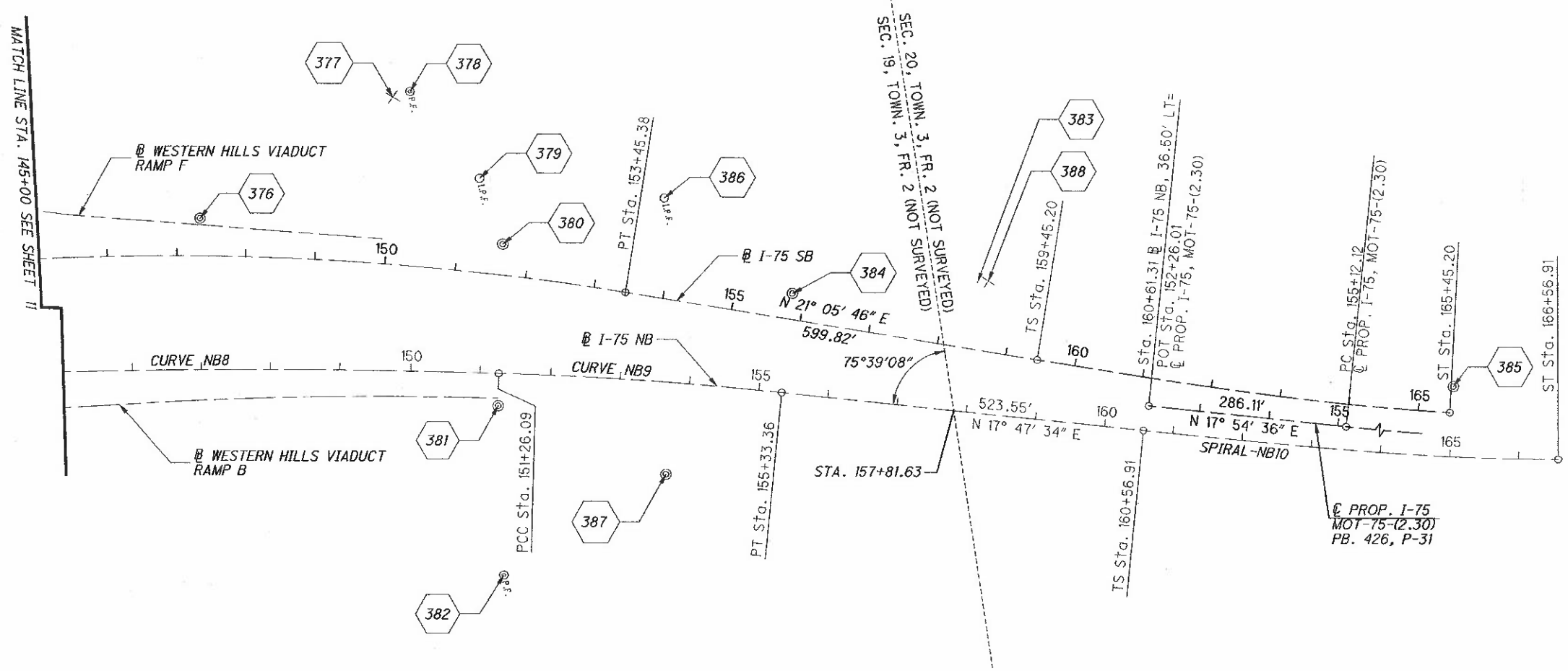

PROJECT CONTROL MONUMENTS HAM-75-2.30									
COORDINATES AND STATIONING BASED ON HAM-75-2.30 PLANS								COORDINATES BASED ON HAM-75-00.22	
POINT NO.	NORTHING	EASTING	STATION	OFFSET	SIDE	ELEVATION	DESCRIPTION	NORTHING	EASTING
BM801	416284.330	1391470.780	3135+11.51	67.71	RT	509.73	IRON PIN SET IN GRADED SHOULDER AREA	4299174.897	5265514.551
BM209	417201.990	1391778.100	3144+89.10	133.84	RT	555.31	CONCRETE MONUMENT SET ALONG CENTRAL PARKWAY	4300102.945	5265789.084
BM212	419802.680	1391797.210	172+30.60	236.63	LT	508.46	CONCRETE MONUMENT SET IN PARKING LOT OF 2842 MASSACHUSETTS AVE	4302702.626	5265715.657
BM213	420781.090	1391521.320	182+40.48	236.69	LT	528.99	CONCRETE MONUMENT SET IN GRADED SHOULDER BETWEEN RAMPS FROM EB HOPPLE TO IR-75 NB & SB	4303670.556	5265405.207
BM214	421401.400	1392009.430	187+53.70	358.38	RT	554.36	CONCRETE MONUMENT SET BEHIND SIDEWALK AT HOPPLE SR & CENTRAL PKWY	4304307.903	5265870.913
BM217	422677.190	1390553.840	204+36.68	785.17	LT	505.34	CONCRETE MONUMENT SET IN VALLEY PARK	4305531.144	5264370.926
BM218	423959.040	1390969.550	214+24.29	539.87	RT	539.87	CONCRETE MONUMENT SET	4306826.97	5264740.743

CURVE NB8
P.I.Sta. 153+29.82
Δ = 4° 08' 26" (RT)
Dc = 1° 01' 00"
R = 5,635.65'
T = 203.72'
L = 407.27'
E = 3.68'
C = 407.18'
C.B. = N 15° 43' 21" E

SPIRAL-NB10
P.I. STA. 164+57.03
Ls = 600.00'
θs = 5° 56' 01"
LT = 400.22'
ST = 200.20'
x = 599.36'
y = 20.70'
k = 299.89'
p = 5.18'

NOTE: BASELINE OF I-75 NB AND BASELINE I-75 SB FROM HAM-75-01.63 PLANS

THE RESURVEY FOR HAM-75-2.30 AS RECORDED IN PB 426, P-31 IS SLIGHTLY DIFFERENT THAN SHOWN HEREON, FROM STA. 125+86.18 NORTH

FOR CENTERLINE AND BASELINE CONTROL COORDINATES, SEE SHEETS 10/11 AND 11/11
FOR BASIS FOR BEARINGS SEE SHEET 1/11
FOR MONUMENT TABLE SEE SHEETS 7/11, 8/11 & 9/11

RECEIVED _____, 20__
RECORDED _____, 20__
BOOK 441 PAGE 75
COUNTY RECORDER

SURVEYORS SEAL
STATE OF OHIO
HARRY G. HERBST III
S-6596
REGISTERED
PROFESSIONAL SURVEYOR
SIGNED: Harry G. Herbst III
DATE: 5/02/2014

HORIZONTAL SCALE IN FEET 0 50 100 200

PID NO. 89068
R/W DESIGNER RDH
R/W REVIEWER HGH

Wayne Coates
Hamilton County Recorder's Office
Doc #: 14-0042543 Type: PL
Filed: 05/05/14 08:56:23 AM $26.00
Off.Rec.: 12558 0089 F 1 1

CENTERLINE PLAT

HAM-75-00.22

6 / 11

12 / 251

Q:\ODOT_D8\0107949A.00 - HAM-75-0022 RW Acq PID89068\89068\row\sheets\89068RC006.dgn 5/1/2014 5:25:28 PM jbenedict

HAMILTON COUNTY
CINCINNATI TOWNSHIP
SEC. 17, 18, 23 & 24 TOWN 4, FR. 1
SEC. 19 & 20, TOWN 3, FR. 2
CITY OF CINCINNATI

PROJECT CONTROL MONUMENTS

POINT NO.	NORTHING	EASTING	STATION	OFFSET	SIDE	ALIGNMENT	ELEVATION	DESCRIPTION
NSD	4282572.78	5269659.16			OFF	ALIGNMENT	504.21	*** KENTUCKY CONTOL POINT
NSD	4285176.31	5269413.29			OFF	ALIGNMENT	496.51	*** KENTUCKY CONTOL POINT
10	4288044.300	5270066.650	9+82.52	960.66	RT	I-75 NB	486.48	*** CONCRETE MONUMENT
12	4288130.114	5269435.069	9+99.43	323.41	RT	I-75 NB	486.89	* 3/4" IRON PIN W/ 2" MTL CAP
63	4289044.980	5268672.433	17+64.86	602.25	LT	I-75 NB	497.23	* 3/4" IRON PIN W/ 2" MTL CAP
193	4292097.214	5267481.050	63+89.78	364.97	RT	I-75 NB	508.63	CAGIS MONUMENT 6973
190	4,291,830.642	5,267,377.057	63+38.72	82.81	RT	I-75 NB	499.62	** CONCRETE MONUMENT
180	4290986.383	5267851.156	55+19.62	434.82	LT	I-75 NB	529.79	* 3/4" IRON PIN W/ 2" MTL CAP
NSD	4,289,898.541	5,268,100.969	40+22.52	1,278.50	LT	I-75 NB	517.88	* 3/4" IRON PIN W/ 2" MTL CAP
145	4291000.209	5269342.558	37+00.67	369.05	RT	I-75 NB	547.14	* 3/4" IRON PIN W/ 2" MTL CAP
125	4290317.703	5269870.623	30+62.00	548.04	RT	I-75 NB	548.04	* 3/4" IRON PIN W/ 2" MTL CAP
NSD	4,289,641.689	5,272,394.406	26+81.86	2,965.01	RT	I-75 NB	513.67	* 3/4" IRON PIN W/ 2" MTL CAP
NSD	4,289,414.268	5,271,481.718	25+74.74	2,077.62	RT	I-75 NB	515.15	* 3/4" IRON PIN W/ 2" MTL CAP
NSD	4,288,840.807	5,270,339.472	19+14.46	1,070.57	RT	I-75 NB	489.88	* 3/4" IRON PIN W/ 2" MTL CAP
63	4289044.980	5268672.433	17+64.86	602.25	LT	I-75 NB	497.23	* 3/4" IRON PIN W/ 2" MTL CAP
12	4288130.114	5269435.069	9+99.43	323.41	RT	I-75 NB	486.89	* 3/4" IRON PIN W/ 2" MTL CAP
10	4288044.300	5270066.650	9+82.52	960.66	RT	I-75 NB	486.48	*** CONCRETE MONUMENT
NSD	4285176.31	5269413.29			OFF	ALIGNMENT	496.51	*** KENTUCKY CONTOL POINT
NSD	4282572.78	5269659.16			OFF	ALIGNMENT	504.21	*** KENTUCKY CONTOL POINT

MISCELLANEOUS MONUMENTS

POINT NO.	NORTHING	EASTING	STATION	OFFSET	SIDE	ALIGNMENT	ELEVATION	DESCRIPTION
1	4287538.28	5268883.15	3+62.77	200.25	LT	I-75 NB	496.33	MAG NAIL FOUND
2	4287557.62	5269213.10	3+91.97	128.97	RT	I-75 NB	494.42	PK NAIL SET
3	4287777.98	5269235.05	6+06.89	144.50	RT	I-75 NB	494.98	PK NAIL SET
4	4287812.48	5269020.92	6+40.97	70.75	LT	I-75 NB	494.63	MAG NAIL FOUND
5	4287820.88	5268860.25	6+44.55	231.59	LT	I-75 NB	494.48	MAG NAIL FOUND
6	4288026.48	5269030.96	8+52.67	69.63	LT	I-75 NB	488.99	MAG NAIL FOUND
7	4288085.53	5268431.89	8+68.31	671.34	LT	I-75 NB	486.62	MAG NAIL FOUND
8	4288218.10	5268397.88	9+72.14	717.11	LT	I-75 NB	483.32	CROSS CUT FOUND
9	4288221.52	5268397.22	9+74.80	718.14	LT	I-75 NB	483.45	CROSS CUT FOUND
11	4288056.18	5270049.18	9+97.21	941.96	RT	I-75 NB	485.84	CROSS CUT FOUND
13	4288159.26	5269540.89	10+47.96	424.74	RT	I-75 NB	485.90	CROSS CUT FOUND
14	4288331.20	5268362.80	10+57.90	765.79	LT	I-75 NB	486.64	3/4" IRON PIN FOUND
15	4288333.38	5268374.47	10+60.88	754.53	LT	I-75 NB	486.49	CROSS CUT FOUND
16	4288333.41	5268374.45	10+60.89	754.55	LT	I-75 NB	486.45	RAILROAD SPIKE FOUND
17	4288396.73	5268374.50	11+10.42	763.81	LT	I-75 NB	487.38	CROSS CUT FOUND
18	4288301.72	5268048.55	11+21.08	83.21	LT	I-75 NB	486.16	MAG NAIL FOUND
19	4288308.35	5269053.21	11+28.17	79.67	LT	I-75 NB	486.65	5/8" IRON PIN FOUND
20	4288319.83	5269200.88	11+64.17	63.98	RT	I-75 NB	488.91	RAILROAD SPIKE FOUND
21	4288497.85	5268807.46	12+25.94	552.06	LT	I-75 NB	488.97	MAG NAIL SET
22	4288419.69	5268834.61	12+50.02	325.74	LT	I-75 NB	485.16	CROSS CUT FOUND
23	4288467.00	5268987.23	12+67.18	173.65	LT	I-75 NB	485.51	CROSS CUT FOUND
24	4288665.40	5268277.91	13+13.39	908.54	LT	I-75 NB	486.47	MAG NAIL SET
25	4288526.40	5269012.94	13+29.33	160.67	LT	I-75 NB	486.04	CROSS CUT FOUND
26	4288566.44	5268924.98	13+49.92	325.05	LT	I-75 NB	489.13	PK NAIL SET
28	4288534.31	5269099.61	13+55.02	77.57	LT	I-75 NB	486.21	MAG NAIL FOUND
30	4288556.09	5269210.24	13+99.49	26.05	RT	I-75 NB	486.71	CROSS CUT FOUND
31	4288772.14	5268318.04	14+23.83	891.61	LT	I-75 NB	483.18	5/8" IRON PIN W/ CITY OF CIN. CAP
32	4288772.28	5268317.90	14+23.94	891.78	LT	I-75 NB	483.24	5/8" IRON PIN FOUND
34	4288593.00	5269345.58	14+63.93	150.66	RT	I-75 NB	487.08	5/8" IRON PIN W/ CITY OF CIN. CAP
36	4288559.21	5269511.56	14+65.67	320.02	RT	I-75 NB	487.87	CROSS CUT FOUND
37	4288656.34	5269085.73	14+71.42	116.70	LT	I-75 NB	489.03	CROSS CUT SET
39	4288783.31	5268522.32	14+77.54	694.21	LT	I-75 NB	483.24	MAG NAIL SET
41	4288782.14	5268613.09	14+95.42	605.21	LT	I-75 NB	483.96	PK NAIL FOUND
42	4288619.15	5269498.10	15+21.45	294.31	RT	I-75 NB	486.17	CROSS CUT FOUND
43	4288698.97	5269189.79	15+34.92	23.88	LT	I-75 NB	486.94	5/8" IRON PIN W/ CITY OF CIN. CAP
44	4288708.47	5269189.16	15+44.07	26.48	LT	I-75 NB	487.11	5/8" IRON PIN W/ CITY OF CIN. CAP
46	4288690.58	5269273.93	15+44.34	60.15	RT	I-75 NB	486.93	5/8" IRON PIN W/ CITY OF CIN. CAP
47	4288702.98	5269227.16	15+46.66	11.82	RT	I-75 NB	486.64	5/8" IRON PIN FOUND
48	4288682.92	5269322.55	15+47.03	109.30	RT	I-75 NB	486.80	5/8" IRON PIN FOUND
49	4288707.55	5269219.10	15+48.18	2.88	LT	I-75 NB	486.25	5/8" IRON PIN FOUND
50	4288711.81	5269206.73	15+51.02	10.01	LT	I-75 NB	485.50	5/8" IRON PIN W/ CITY OF CIN. CAP
51	4288758.59	5269008.01	15+55.13	214.12	LT	I-75 NB	486.15	MAG NAIL FOUND
52	4288760.75	5269008.22	15+57.28	214.36	LT	I-75 NB	486.11	PK NAIL FOUND
53	4288707.41	5269268.66	15+59.69	51.47	RT	I-75 NB	487.35	MAG NAIL SET
54	4288804.03	5269005.35	15+99.00	226.24	LT	I-75 NB	483.36	5/8" IRON PIN W/ CITY OF CIN. CAP
55	4288841.59	5268948.09	16+23.74	290.09	LT	I-75 NB	485.43	5/8" IRON PIN SET W/LJB CAP
57	4288799.43	5269399.31	16+77.04	159.94	RT	I-75 NB	490.27	MAG NAIL FOUND
58	4288712.79	5269882.13	16+93.47	650.20	RT	I-75 NB	488.68	MAG NAIL FOUND
59	4288869.44	5269332.11	17+31.41	79.56	RT	I-75 NB	490.04	TACKED HUB SET
61	4288689.59	5270232.50	17+44.19	997.66	RT	I-75 NB	489.01	CROSS CUT FOUND
62	4288704.97	5270208.90	17+54.29	971.35	RT	I-75 NB	489.26	CROSS CUT FOUND
64	4289171.44	5268345.75	18+20.08	948.16	LT	I-75 NB	501.60	MAG NAIL FOUND
65	4289058.27	5269031.55	18+53.08	253.88	LT	I-75 NB	500.08	CROSS CUT FOUND
67	4289066.92	5269168.22	18+90.18	122.05	LT	I-75 NB	501.10	CROSS CUT FOUND
68	4289115.91	5269048.08	19+12.92	249.79	LT	I-75 NB	500.39	CROSS CUT FOUND
70	4289068.81	5269308.57	19+21.43	14.79	RT	I-75 NB	502.56	5/8" IRON PIN SET W/LJB CAP
72	4289068.41	5269088.25	19+25.73	211.46	LT	I-75 NB	500.68	CROSS CUT FOUND
73	4289136.15	5269044.76	19+32.01	257.28	LT	I-75 NB	501.38	MAG NAIL FOUND

HAMILTON COUNTY
RECEIVED _____, 20__
RECORDED _____, 20__
BOOK 4441 PAGE 36
COUNTY RECORDER

SURVEYORS SEAL
STATE OF OHIO
HARRY G. HERBST III
S-6596
REGISTERED
PROFESSIONAL SURVEYOR
SIGNED: Harry G. Herbst III
DATE: 5/02/2014

NOTE:
* ADDITIONAL CONTROL POINTS SET BY LJB.IN 2013 ARE 3/4" X 36" IRON PINS WITH A 2" ALUMINUM CAP STAMPED WITH "PRIMARY PROJECT COINTOL LJB INC."
** CONCRETE MONUMENTS ARE FOUND CENTERLINE REFERENCE MONUMENTS AS SHOWN ON THE ORIGINAL CONSTRUCTION PLANS HAM-25-0.83 DATED 1960 AND HAM-25-1.63 DATED 1961.
*** PRIMARY CONTROL POINTS SET BY BY PHOTO SCIENCE INC. IN 2010 ARE CONCRETE MONUMENTS WITH ¾" X 42" REBAR AND A 3¼" ALUMINUM CAP STAMPED "175-171 CONTROL MON X".

Q:\ODOT_D8\0107949A.00 - HAM-75-0022 RW Acq PID89068\89068\row\sheets\89068RC007.dgn 5/1/2014 5:26:29 PM jbenedict

HAM-75-00.22

CENTERLINE PLAT

PID NO. 89068

R/W DESIGNER RDH
R/W REVIEWER HGH

TRANSFERRED WITH RECORDING
COUNTY AUDITOR

7 / 11

13 / 251

HAMILTON COUNTY
CINCINNATI TOWNSHIP
SEC. 17, 18, 23 & 24 TOWN 4, FR. 1
SEC. 19 & 20, TOWN 3, FR. 2
CITY OF CINCINNATI

MISCELLANEOUS MONUMENTS								
POINT NO.	NORTHING	EASTING	STATION	OFFSET	SIDE	ALIGNMENT	ELEVATION	DESCRIPTION
74	4289236.87	5268616.67	19+40.80	696.97	LT	I-75 NB	504.28	5/8" IRON PIN W/ BERDING CAP
75	4289250.60	5268614.91	19+53.87	701.57	LT	I-75 NB	508.77	5/8" IRON PIN W/ BERDING CAP
76	4289134.17	5269184.27	19+59.30	120.45	LT	I-75 NB	500.70	DRILL HOLE FOUND
77	4289142.31	5269184.87	19+67.38	121.57	LT	I-75 NB	501.74	5/8" IRON PIN W/ CITY OF CIN. CAP
78	4289179.89	5269035.16	19+72.77	275.84	LT	I-75 NB	503.30	MAG NAIL FOUND
79	4289150.25	5269230.67	19+84.74	78.45	LT	I-75 NB	502.00	MAG NAIL FOUND
80	4289187.65	5269184.28	20+11.59	131.65	LT	I-75 NB	503.64	5/8" IRON PIN FOUND
81	4289303.40	5268994.83	20+85.08	341.14	LT	I-75 NB	509.64	5/8" IRON PIN W/ BERDING CAP
82	4289312.86	5269015.69	20+98.71	322.73	LT	I-75 NB	516.01	CROSS CUT SET
84	4289219.56	5269572.60	21+24.15	241.37	RT	I-75 NB	505.78	MAG NAIL FOUND
85	4289385.48	5269037.14	21+74.21	316.97	LT	I-75 NB	527.56	5/8" IRON PIN FOUND
86	4289393.55	5269076.46	21+90.34	280.21	LT	I-75 NB	528.96	5/8" IRON PIN FOUND
87	4289466.82	5268753.19	21+94.26	611.66	LT	I-75 NB	519.43	5/8" IRON PIN W/ BERDING CAP
88	4289355.42	5269289.21	21+97.62	64.20	LT	I-75 NB	516.63	MAG NAIL FOUND
89	4289256.71	5269773.19	22+02.50	429.72	RT	I-75 NB	507.77	RAILROAD SPIKE FOUND
90	4289247.02	5270114.23	22+64.48	765.22	RT	I-75 NB	506.74	5/8" IRON PIN FOUND
91	4289335.62	5269756.35	22+76.13	396.72	RT	I-75 NB	513.27	1/2" IRON PIN DOUND
92	4289508.97	5269017.20	22+90.78	362.34	LT	I-75 NB	523.69	5/8" IRON PIN W/ BERDING CAP
93	4289519.05	5269017.10	23+00.62	364.54	LT	I-75 NB	520.99	5/8" IRON PIN W/ BERDING CAP
94	4289278.80	5270200.30	23+13.58	842.73	RT	I-75 NB	508.00	CROSS CUT FOUND
96	4289541.86	5269016.80	23+22.85	369.62	LT	I-75 NB	519.06	5/8" IRON PIN FOUND
98	4289322.90	5270083.50	23+32.20	719.29	RT	I-75 NB	509.84	CROSS CUT FOUND
99	4289323.91	5270083.22	23+33.12	718.80	RT	I-75 NB	509.78	CROSS CUT FOUND
101	4289342.89	5270096.05	23+53.80	727.38	RT	I-75 NB	511.19	CROSS CUT FOUND
102	4289339.560	5270190.773	23+69.33	820.72	RT	I-75 NB	509.75	3/4" IRON PIN W/2" MTL CAP
103	4289476.52	5269554.01	23+71.14	169.39	RT	I-75 NB	530.11	1" IRON PIPE FOUND
104	4289360.82	5270297.38	24+07.49	920.69	RT	I-75 NB	510.34	CROSS CUT FOUND
105	4289528.65	5269539.90	24+18.19	144.93	RT	I-75 NB	531.80	PK NAIL FOUND
106	4289369.41	5270337.95	24+21.52	958.71	RT	I-75 NB	510.78	CROSS CUT FOUND
107	4289568.68	5269634.86	24+73.15	230.33	RT	I-75 NB	531.64	MAG NAIL SET
108	4289552.73	5269906.98	25+02.94	500.82	RT	I-75 NB	537.84	CROSS CUT FOUND
109	4289553.94	5269906.74	25+03.90	500.38	RT	I-75 NB	537.77	CROSS CUT FOUND
110	4289515.62	5270138.74	25+06.27	735.50	RT	I-75 NB	523.51	CROSS CUT FOUND
111	4289516.72	5270138.63	25+07.09	735.20	RT	I-75 NB	523.54	CROSS CUT FOUND
112	4289525.14	5270145.22	25+14.36	740.23	RT	I-75 NB	525.30	CROSS CUT FOUND
113	4289526.24	5270145.05	25+15.17	739.88	RT	I-75 NB	525.25	CROSS CUT FOUND
114	4289739.71	5269016.73	25+35.93	408.26	LT	I-75 NB	527.16	3/4" IRON PIN FOUND
115	4289583.20	5270048.50	25+46.02	635.27	RT	I-75 NB	527.66	CROSS CUT FOUND
116	4289654.47	5269853.39	25+78.43	431.69	RT	I-75 NB	538.74	5/8" IRON PIN SET W/LJB CAP
117	4289777.86	5269016.65	25+83.63	414.09	LT	I-75 NB	534.30	3/4" IRON PIN FOUND
118	4289659.90	5270028.42	26+00.76	604.39	RT	I-75 NB	532.29	CROSS CUT FOUND
119	4289699.39	5270017.75	26+28.33	589.06	RT	I-75 NB	534.96	5/8" IRON PIN FOUND
120	4289889.32	5269672.94	27+55.57	232.50	RT	I-75 NB	544.40	5/8" IRON PIN SET W/LJB CAP
121	4289932.46	5269960.51	27+87.41	520.22	RT	I-75 NB	540.86	CROSS CUT FOUND
122	4289975.24	5268988.84	28+84.68	448.08	LT	I-75 NB	545.83	3/4" IRON PIN FOUND
123	4290186.82	5269987.53	29+57.52	570.41	RT	I-75 NB	547.00	CROSS CUT FOUND
124	4290226.79	5269892.32	29+96.27	484.01	RT	I-75 NB	548.19	CROSS CUT FOUND
126	4290317.15	5269858.13	30+63.87	471.18	RT	I-75 NB	547.71	MAG NAIL SET
127	4290606.90	5269755.81	32+81.64	475.41	RT	I-75 NB	551.59	MAG NAIL SET
128	4290199.78	5268907.55	32+82.73	465.49	LT	I-75 NB	548.41	3/4" IRON PIN FOUND
129	4290661.44	5269804.17	33+00.77	542.86	RT	I-75 NB	550.48	CROSS CUT FOUND
130	4290775.47	5269795.34	33+70.75	589.32	RT	I-75 NB	550.53	CROSS CUT FOUND
131	4290789.91	5269719.27	34+05.37	531.55	RT	I-75 NB	550.32	MAG NAIL FOUND
132	4290814.88	5269572.85	34+77.34	423.47	RT	I-75 NB	550.93	5/8" IRON PIN W/ MCGILL CAP
133	4290853.50	5269484.57	35+39.63	376.22	RT	I-75 NB	549.94	MAG NAIL FOUND
134	4291041.05	5269611.98	35+84.82	594.03	RT	I-75 NB	549.38	5/8" IRON PIN W/ MCGILL CAP
135	4291137.48	5269696.70	35+96.31	721.22	RT	I-75 NB	548.87	CROSS CUT FOUND
136	4291161.29	5269712.37	36+01.16	748.70	RT	I-75 NB	548.57	CROSS CUT FOUND
137	4291039.23	5269551.19	36+11.88	547.15	RT	I-75 NB	549.01	5/8" IRON PIN W/ MCGILL CAP
138	4290901.48	5269376.54	36+23.21	325.21	RT	I-75 NB	549.64	5/8" IRON PIN W/ MSP CAP
139	4291020.01	5269453.00	36+50.61	461.90	RT	I-75 NB	548.10	5/8" IRON PIN W/ MCGILL CAP
140	4291094.67	5269478.54	36+77.95	532.09	RT	I-75 NB	548.24	CROSS CUT FOUND
142	4291079.06	5269450.84	36+84.26	501.40	RT	I-75 NB	547.86	MAG NAIL FOUND
143	4291090.71	5269458.97	36+86.22	515.37	RT	I-75 NB	547.97	5/8" IRON PIN W/ ABERCROMBIE CAP

MISCELLANEOUS MONUMENTS								
POINT NO.	NORTHING	EASTING	STATION	OFFSET	SIDE	ALIGNMENT	ELEVATION	DESCRIPTION
146	4290948.36	5269272.02	37+12.32	282.59	RT	I-75 NB	547.76	5/8" IRON PIN W/ MCGILL CAP
147	4291370.41	5269668.79	37+20.45	861.78	RT	I-75 NB	547.38	CROSS CUT FOUND
148	4291057.80	5269291.07	37+64.87	374.98	RT	I-75 NB	548.75	5/8" IRON PIN W/ ABERCROMBIE CAP
151	4290975.99	5269211.49	37+67.30	260.89	RT	I-75 NB	548.39	5/8" IRON PIN W/ MCGILL CAP
152	4291022.50	5269109.39	38+62.51	228.39	RT	I-75 NB	549.93	5/8" IRON PIN W/ ABERCROMBIE CAP
153	4291629.40	5269471.32	39+37.59	928.36	RT	I-75 NB	543.76	5/8" IRON PIN FOUND
154	4291608.08	5269416.89	39+58.20	878.39	RT	I-75 NB	543.35	5/8" IRON PIN FOUND
155	4291584.13	5269357.28	39+81.38	823.58	RT	I-75 NB	544.05	5/8" IRON PIN FOUND
156	4291114.55	5268950.29	40+26.28	204.74	RT	I-75 NB	549.26	5/8" IRON PIN W/ ABERCROMBIE CAP
157	4291626.03	5269223.48	40+75.53	781.34	RT	I-75 NB	540.68	3" IRON PIPE FOUND
158	4291500.99	5269069.28	41+21.07	592.66	RT	I-75 NB	543.34	5/8" IRON PIN W/ ABERCROMBIE CAP
159	4291188.63	5268811.06	41+69.28	191.39	RT	I-75 NB	547.33	5/8" IRON PIN W/ ABERCROMBIE CAP
160	4290796.29	5268548.76	41+95.90	279.83	LT	I-75 NB	544.14	5/8" IRON PIN W/ S-7911 CAP
161	4290476.38	5268300.01	42+63.60	680.93	LT	I-75 NB	550.42	3/4" IRON PIN FOUND
162	4291249.36	5268676.18	43+09.00	177.67	RT	I-75 NB	545.53	5/8" IRON PIN W/ ABERCROMBIE CAP
167	4290920.26	5268467.59	43+35.82	211.04	LT	I-75 NB	545.02	MAG NAIL FOUND
169	4291420.01	5268688.63	43+77.08	333.84	RT	I-75 NB	542.93	5/8" IRON PIN W/ ABERCROMBIE CAP
170	4291503.21	5268647.44	44+52.32	387.88	RT	I-75 NB	539.90	CROSS CUT FOUND
171	4291364.81	5268474.45	45+39.84	184.36	RT	I-75 NB	539.14	5/8" IRON PIN W/ ABERCROMBIE CAP
172	4291366.39	5268474.53	45+40.52	185.78	RT	I-75 NB	539.52	5/8" IRON PIN W/ ABERCROMBIE CAP
173	4290654.67	5268031.81	52+04.14	642.54	LT	I-75 NB	531.29	5/8" IRON PIN W/ S-7911 CAP
174	4290636.70	5267909.72	53+03.42	715.82	LT	I-75 NB	531.43	3/4" IRON PIN FOUND
175	4290945.61	5268037.38	53+36.11	383.19	LT	I-75 NB	536.31	CROSS CUT FOUND
176	4291529.49	5268305.02	53+74.65	257.96	RT	I-75 NB	529.84	5/8" IRON PIN FOUND
177	4290588.94	5267703.85	54+62.61	854.83	LT	I-75 NB	533.56	3/4" IRON PIN FOUND
178	4290909.54	5267867.81	54+68.77	494.79	LT	I-75 NB	533.52	5/8" IRON PIN FOUND
179	4290991.72	5267883.25	54+93.81	415.01	LT	I-75 NB	530.08	MAG NAIL FOUND
182	4291540.13	5268041.49	56+12.20	143.36	RT	I-75 NB	515.51	5/8" IRON PIN FOUND
183	4291612.85	5268038.42	56+49.12	206.08	RT	I-75 NB	524.56	CONCRETE MONUMENT
184	4291103.19	5267742.88	56+70.12	382.69	LT	I-75 NB	528.64	5/8" IRON PIN FOUND
185	4291675.40	5268043.25	56+74.29	263.55	RT	I-75 NB	519.72	5/8" IRON PIN FOUND
186	4291834.76	5268054.72	57+39.14	409.57	RT	I-75 NB	516.03	5/8" IRON PIN FOUND
188	4292070.23	5268123.01	57+89.67	649.47	RT	I-75 NB	519.28	5/8" IRON PIN FOUND
191	4291197.70	5267644.30	58+01.57	345.68	LT	I-75 NB	533.06	MAG NAIL SET
192	4292074.00	5268073.27	58+35.33	629.40	RT	I-75 NB	518.12	5/8" IRON PIN FOUND
204	4291350.50	5267601.70	59+11.06	230.89	LT	I-75 NB	516.38	5/8" IRON PIN W/ HONEYSUCKLE CAP
205	4291325.42	5267585.74	59+13.34	260.53	LT	I-75 NB	531.73	5/8" IRON PIN W/ ABERCROMBIE CAP
210	4291207.48	5267435.54	59+90.38	435.26	LT	I-75 NB	527.94	5/8" IRON PIN FOUND
181	4291217.22	5267295.51	61+16.84	492.66	LT	I-75 NB	522.22	MAG NAIL FOUND
187	4291578.27	5267237.98	63+30.99	205.24	LT	I-75 NB	507.19	5/8" IRON PIN W/ ABERCROMBIE CAP
193	4292097.21	5267481.05	63+89.78	364.97	RT	I-75 NB	508.63	CAGIS MONUMENT 6973
194	4291492.37	5267086.24	64+10.07	357.05	LT	I-75 NB	517.70	5/8" IRON PIN FOUND
195	4291531.98	5267107.16	64+12.82	312.36	LT	I-75 NB	519.42	RAILROAD SPIKE FOUND
196	4291424.23	5267039.03	64+13.87	439.83	LT	I-75 NB	515.23	3/4" IRON PIN FOUND
197	4291238.57	5266913.66	64+21.01	663.70	LT	I-75 NB	513.36	5/8" IRON PIN FOUND
199	4291634.48	5267148.21	64+30.63	203.66	LT	I-75 NB	505.89	5/8" IRON PIN FOUND
201	4292114.65	5267441.80	64+38.24	359.11	RT	I-75 NB	511.81	CROSS CUT FOUND
203	4291387.76	5266962.56	64+52.64	511.42	LT	I-75 NB	512.46	5/8" IRON PIN FOUND
206	4291668.90	5267093.26	64+90.83	204.44	LT	I-75 NB	505.64	5/8" IRON PIN FOUND
207	4292056.48	5267323.24	65+14.79	245.61	RT	I-75 NB	516.40	5/8" IRON PIN FOUND
208	4292022.93	5267296.93	65+18.14	203.09	RT	I-75 NB	513.85	5/8" IRON PIN FOUND
209	4292072.15	5267329.47	65+18.84	262.09	RT	I-75 NB	515.57	5/8" IRON PIN FOUND
211	4291397.05	5266843.57	65+38.09	569.45	LT	I-75 NB	511.87	5/8" IRON PIN FOUND
212	4292122.42	5267334.72	65+46.38	306.51	RT	I-75 NB	510.91	5/8" IRON PIN W/ LANSDALE CAP
213	4292197.25	5267371.98	65+61.10	389.19	RT	I-75 NB	508.78	MAG NAIL FOUND
214	4292027.02	5267246.18	65+66.31	177.57	RT	I-75 NB	508.62	5/8" IRON PIN W/ LANSDALE CAP
216	4292200.69	5267364.68	65+70.80	387.78	RT	I-75 NB	509.26	5/8" IRON PIN FOUND
217	4291401.28	5266782.18	65+79.51	601.30	LT	I-75 NB	511.17	CONCRETE MONUMENT
218	4292387.69	5267408.92	66+73.11	563.96	RT	I-75 NB	509.24	3/4" IRON PIN FOUND
219	4292109.66	5267167.90	66+90.84	196.26	RT	I-75 NB	506.83	5/8" IRON PIN W/ BURGESS CAP

Wayne Coates
Hamilton County Recorders Office
Doc #: 14-0042543 Type: PL
Filed: 05/05/14 08:57:47 AM $74.80
Off.Rec.: 12598 00892 F 1 12

RECEIVED ________, 20__
RECORDED ________, 20__
BOOK 441 PAGE 77
COUNTY RECORDER

SURVEYORS SEAL
STATE OF OHIO
HARRY G. HERBST III
S-6596
REGISTERED
PROFESSIONAL SURVEYOR
SIGNED: [signature]
DATE: 5/02/2014

COUNTY AUDITOR
TRANSFER NOT NECESSARY

HAMILTON COUNTY
CINCINNATI TOWNSHIP
SEC. 17, 18, 23 & 24 TOWN 4, FR. 1
SEC. 19 & 20, TOWN 3, FR. 2
CITY OF CINCINNATI

MISCELLANEOUS MONUMENTS

POINT NO.	NORTHING	EASTING	STATION	OFFSET	SIDE	ALIGNMENT	ELEVATION	DESCRIPTION
220	4292134.51	5267169.82	67+07.06	216.70	RT	I-75 NB	507.13	5/8" IRON PIN W/ BURGESS CAP
222	4291823.20	5266865.81	67+38.76	217.28	LT	I-75 NB	508.60	5/8" IRON PIN W/ PREFERRED CAP
223	4292139.25	5267107.28	67+64.56	179.61	RT	I-75 NB	506.19	5/8" IRON PIN W/ M.W. ESPOSITO CAP
224	4291912.26	5266868.00	67+90.47	149.22	LT	I-75 NB	509.05	MAG NAIL FOUND
225	4291443.51	5266414.60	68+02.27	801.20	LT	I-75 NB	508.43	CONCRETE MONUMENT
226	4292218.93	5267113.41	68+21.27	242.43	RT	I-75 NB	507.10	5/8" IRON PIN FOUND
227	4292232.91	5267059.29	68+77.49	214.41	RT	I-75 NB	506.10	5/8" IRON PIN FOUND
228	4291483.83	5266168.45	69+33.98	947.63	LT	I-75 NB	506.17	5/8" IRON PIN FOUND
229	4291759.62	5266438.77	69+49.52	562.12	LT	I-75 NB	505.06	1/2" IRON PIN FOUND
230	4291541.03	5266122.50	69+80.43	943.93	LT	I-75 NB	504.93	5/8" IRON PIN FOUND
231	4292319.10	5266984.43	70+08.97	216.76	RT	I-75 NB	506.63	5/8" IRON PIN FOUND
233	4292376.55	5266960.71	70+78.20	234.10	RT	I-75 NB	506.61	5/8" IRON PIN FOUND
234	4291781.57	5266152.48	70+90.95	769.40	LT	I-75 NB	502.28	CONCRETE MONUMENT
237	4292142.914	5266466.808	71+74.97	303.49	LT	I-75 NB	510.36	CONCRETE MONUMENT
238	4291871.47	5266019.46	71+91.92	826.27	LT	I-75 NB	501.62	5/8" IRON PIN FOUND
239	4292184.827	5266412.249	72+29.40	326.32	LT	I-75 NB	510.24	CONCRETE MONUMENT
240	4292533.22	5266966.08	72+29.91	327.98	RT	I-75 NB	508.30	1.5" IRON PIPE FOUND
242	4292180.49	5266364.96	72+46.93	368.79	LT	I-75 NB	508.48	CONCRETE MONUMENT
243	4292175.65	5266167.37	73+21.47	542.02	LT	I-75 NB	504.82	5/8" IRON PIN FOUND
244	4292541.43	5266800.61	73+37.32	189.08	RT	I-75 NB	506.82	5/8" IRON PIN FOUND
245	4292256.94	5266228.27	73+54.20	449.82	LT	I-75 NB	505.82	5/8" IRON PIN FOUND
246	4292603.74	5266806.03	73+97.81	222.48	RT	I-75 NB	505.01	3/4" IRON PIN FOUND
247	4292924.19	5267451.53	74+02.53	943.14	RT	I-75 NB	507.97	CROSS CUT FOUND
248	4292431.19	5265973.76	75+53.37	610.45	LT	I-75 NB	497.09	5/8" IRON PIN FOUND
249	4292785.82	5266744.72	76+20.85	235.00	RT	I-75 NB	502.45	3/4" IRON PIN FOUND
250	4292952.83	5266975.53	77+44.36	503.57	RT	I-75 NB	501.28	3/4" IRON PIN FOUND
251	4292789.89	5266187.18	77+73.26	301.03	LT	I-75 NB	496.22	RAILROAD SPIKE FOUND
252	4292970.91	5266704.55	78+42.58	242.66	RT	I-75 NB	500.05	5/8" IRON PIN FOUND
253	4293020.82	5266708.18	78+99.87	254.62	RT	I-75 NB	500.40	5/8" IRON PIN FOUND
254	4293021.59	5266693.25	79+03.40	239.98	RT	I-75 NB	498.96	3/4" IRON PIN FOUND
256	4293001.48	5266201.51	79+49.73	250.02	LT	I-75 NB	494.84	RAILROAD SPIKE FOUND
257	4293001.49	5266201.40	79+49.75	250.13	LT	I-75 NB	494.79	RAILROAD SPIKE FOUND
258	4293133.11	5266670.62	80+33.84	229.89	RT	I-75 NB	499.10	3/4" IRON PIN FOUND
259	4293270.49	5266669.92	81+86.52	234.91	RT	I-75 NB	500.38	3/4" IRON PIN FOUND
260	4293262.98	5265918.40	81+86.79	516.65	LT	I-75 NB	492.71	2" IRON PIPE FOUND
261	4293271.70	5266649.86	81+88.06	214.85	RT	I-75 NB	499.06	3/4" IRON PIN FOUND
262	4293281.98	5267353.16	81+93.08	918.22	RT	I-75 NB	508.86	1/2" IRON PIN FOUND
263	4293330.63	5267357.28	82+63.00	922.15	RT	I-75 NB	510.79	3/4" IRON PIN FOUND
264	4293380.38	5266657.55	83+04.82	221.51	RT	I-75 NB	501.96	1/4" IRON PIN FOUND
265	4293380.80	5266649.22	83+05.03	213.17	RT	I-75 NB	501.02	3/4" IRON PIN FOUND
266	4293454.49	5266654.26	83+82.66	215.53	RT	I-75 NB	501.74	3/4" IRON PIN FOUND
267	4293432.78	5267363.22	83+94.78	924.75	RT	I-75 NB	510.25	5/8" IRON PIPE FOUND
268	4293444.66	5267171.67	83+98.09	732.85	RT	I-75 NB	508.50	5/8" IRON PIN FOUND
269	4293464.17	5266863.40	84+03.31	424.00	RT	I-75 NB	505.54	5/8" IRON PIN FOUND
270	4293515.99	5266682.57	84+48.00	240.71	RT	I-75 NB	502.58	MAG NAIL SET
271	4293535.53	5266641.98	84+65.71	199.08	RT	I-75 NB	502.70	CROSS CUT FOUND
272	4293526.23	5266836.34	84+67.77	393.65	RT	I-75 NB	506.09	CROSS CUT SET
277	4294176.19	5266275.37	90+83.14	208.80	LT	I-75 NB	507.32	1" IRON PIPE FOUND
283	4295019.02	5266630.01	98+93.91	202.63	RT	I-75 NB	497.34	1" IRON PIN FOUND
284	4295176.211	5266254.710	101+54.63	104.97	LT	I-75 NB	497.91	CONCRETE MONUMENT
285	4295191.44	5266144.02	102+16.76	200.79	LT	I-75 NB	496.46	5/8" IRON PIN FOUND
288	4295555.93	5266559.95	103+61.46	332.37	RT	I-75 NB	504.61	5/8" IRON PIN FOUND
289	4295564.43	5266437.80	104+20.82	228.36	RT	I-75 NB	503.67	5/8" IRON PIN FOUND
292	4295627.62	5266347.24	105+15.29	179.95	RT	I-75 NB	504.95	5/8" IRON PIN FOUND
293	4295224.22	5265614.33	105+30.33	656.52	LT	I-75 NB	493.91	MAG NAIL FOUND
296	4296023.01	5266308.36	108+69.56	349.00	RT	I-75 NB	511.92	5/8" IRON PIN W/ KOOPMAN CAP
297	4295568.89	5265273.28	110+15.57	771.84	LT	I-75 NB	493.10	1" IRON PIPE FOUND
298	4295668.65	5265280.26	110+97.37	714.32	LT	I-75 NB	493.17	5/8" IRON PIN FOUND
299	4295997.33	5265630.19	111+97.97	244.90	LT	I-75 NB	493.25	3/4" IRON PIN FOUND
300	4295997.70	5265630.49	111+98.13	244.45	LT	I-75 NB	493.40	1/2" IRON PIN FOUND
301	4295993.86	5265616.63	112+02.01	258.30	LT	I-75 NB	493.50	1/2" IRON PIN FOUND
302	4296489.94	5266134.85	113+58.98	441.70	RT	I-75 NB	517.32	MAG NAIL FOUND
303	4295959.59	5265219.64	113+77.79	615.90	LT	I-75 NB	492.57	5/8" IRON PIN FOUND
304	4296024.87	5265324.57	113+79.46	492.33	LT	I-75 NB	492.99	CONCRETE MONUMENT
305	4296363.64	5265867.67	113+88.90	147.69	RT	I-75 NB	509.79	5/8" IRON PIN FOUND
306	4296045.93	5265306.98	114+06.58	496.51	LT	I-75 NB	492.61	1/2" IRON PIN FOUND

MISCELLANEOUS MONUMENTS

POINT NO.	NORTHING	EASTING	STATION	OFFSET	SIDE	ALIGNMENT	ELEVATION	DESCRIPTION
307	4296027.80	5265205.57	114+43.45	592.71	LT	I-75 NB	492.44	5/8" IRON PIN W/ KLEINGERS CAP
308	4296046.45	5265227.01	114+48.35	564.71	LT	I-75 NB	492.19	5/8" IRON PIN W/ KLEINGERS CAP
309	4296458.78	5265874.49	114+66.83	202.69	RT	I-75 NB	509.48	5/8" IRON PIN W/ ALS CAP
310	4296032.58	5265125.73	114+88.80	658.59	LT	I-75 NB	493.08	RAILROAD SPIKE FOUND
314	4296629.03	5266045.04	115+24.61	436.67	RT	I-75 NB	519.97	1" SQ. IRON PIN FOUND
315	4295983.81	5264972.13	115+26.11	815.31	LT	I-75 NB	493.97	5/8" IRON PIN W/ WOOLPERT CAP
317	4296395.74	5265332.00	116+88.46	295.40	LT	I-75 NB	491.44	CONCRETE MONUMENT
318	4296988.92	5266071.09	118+54.85	639.28	RT	I-75 NB	515.62	1/2" IRON PIN FOUND
319	4296990.52	5266026.47	118+82.55	600.51	RT	I-75 NB	513.86	CROSS CUT FOUND
320	4296546.96	5265008.49	119+45.64	508.23	LT	I-75 NB	494.72	CROSS CUT FOUND
321	4296573.73	5264996.08	119+70.15	507.74	LT	I-75 NB	494.12	1/2" IRON PIN FOUND
322	4297107.31	5266080.78	119+90.13	700.94	RT	I-75 NB	511.33	2" IRON PIPE FOUND
323	4296810.25	5265196.97	120+84.97	227.80	LT	I-75 NB	494.52	5/8" IRON PIN W/ NORDLOH CAP
324	4297003.97	5265524.48	121+43.24	148.08	RT	I-75 NB	499.64	CROSS CUT FOUND
325	4297025.21	5265572.61	121+46.39	200.61	RT	I-75 NB	500.76	2" SQ. IRON PIN FOUND
326	4297260.86	5266186.84	121+53.61	858.47	RT	I-75 NB	513.63	CROSS CUT FOUND
328	4297183.09	5265873.90	122+04.20	537.59	RT	I-75 NB	504.43	3/4" IRON PIPE FOUND
329	4297076.76	5265195.72	123+15.20	141.92	LT	I-75 NB	494.77	3/4" IRON PIN FOUND
330	4297280.61	5265895.21	123+27.46	586.59	RT	I-75 NB	504.66	CROSS CUT FOUND
331	4297289.12	5265801.88	123+71.71	498.39	RT	I-75 NB	503.06	5/8" IRON PIN FOUND
332	4297298.40	5265680.24	124+19.46	382.05	RT	I-75 NB	498.66	5/8" IRON PIN FOUND
333	4297217.24	5265062.43	124+67.42	239.41	LT	I-75 NB	493.22	3/4" IRON PIN FOUND
334	4297310.28	5265481.67	124+79.90	189.85	RT	I-75 NB	494.81	CROSS CUT FOUND
335	4297312.72	5265481.64	124+82.56	190.27	RT	I-75 NB	494.80	RAILROAD SPIKE FOUND
337	4297428.14	5265958.34	125+23.12	679.77	RT	I-75 NB	510.80	CROSS CUT FOUND
338	4297434.33	5265872.40	125+52.28	595.83	RT	I-75 NB	507.74	5/8" IRON PIN W/ NORDLOH CAP
342	4297574.85	5265499.18	127+70.24	204.16	RT	I-75 NB	496.33	5/8" IRON PIN FOUND
346	4298133.00	5265445.07	133+45.99	127.80	RT	I-75 NB	500.73	2.5" IRON PIPE FOUND
347	4298102.28	5266083.52	133+65.49	766.72	RT	I-75 NB	534.50	CONCRETE MONUMENT
348	4298152.92	5265444.86	133+66.07	126.05	RT	I-75 NB	500.64	2.5" IRON PIPE FOUND
350	4298231.25	5264897.50	134+00.03	425.81	LT	I-75 NB	497.40	5/8" IRON PIN FOUND
351	4298149.22	5265905.31	134+00.20	585.34	RT	I-75 NB	520.73	CROSS CUT FOUND
352	4298222.30	5265031.26	134+01.94	291.76	LT	I-75 NB	497.96	CROSS CUT FOUND
353	4298205.45	5265491.42	134+22.94	168.22	RT	I-75 NB	501.84	5/8" IRON PIN FOUND
354	4298216.94	5265445.28	134+30.63	121.28	RT	I-75 NB	502.02	5/8" IRON PIN FOUND
355	4298192.94	5266084.08	134+62.63	759.79	RT	I-75 NB	535.67	CROSS CUT FOUND
356	4298305.17	5265498.10	135+24.41	166.10	RT	I-75 NB	501.97	5/8" IRON PIN W/ HEYL CAP
358	4298307.44	5265493.10	135+26.23	160.92	RT	I-75 NB	501.68	DRILL HOLE FOUND
359	4298318.86	5265449.82	135+33.67	116.76	RT	I-75 NB	501.43	5/8" IRON PIN FOUND
361	4298452.42	5264912.38	136+13.33	431.11	LT	I-75 NB	496.60	5/8" IRON PIN W/ NORDLOH CAP
362	4298540.46	5264561.45	136+62.13	789.23	LT	I-75 NB	492.90	5/8" IRON PIN FOUND
364	4298751.73	5265127.21	139+25.63	252.01	LT	I-75 NB	500.00	CROSS CUT FOUND
365	4298948.16	5264706.17	140+57.84	695.69	LT	I-75 NB	496.20	5/8" IRON PIN FOUND
366	4298970.04	5264709.04	140+78.59	695.95	LT	I-75 NB	496.71	5/8" IRON PIN FOUND
367	4298922.45	5265138.58	140+92.40	264.01	LT	I-75 NB	499.62	CROSS CUT FOUND
368	4298977.58	5265024.15	141+29.20	385.24	LT	I-75 NB	500.45	CROSS CUT FOUND
369	4298986.53	5265143.04	141+54.93	269.00	LT	I-75 NB	499.00	CROSS CUT FOUND
370	4299019.49	5265019.84	141+68.60	395.75	LT	I-75 NB	500.87	CROSS CUT FOUND
371	4298996.85	5265866.47	142+78.21	444.11	RT	I-75 NB	555.31	CROSS CUT FOUND
376	4299527.03	5265289.47	147+00.61	218.78	LT	I-75 NB	517.66	** CONCRETE MONUMENT
377	4299835.02	5265173.91	149+69.89	396.53	LT	I-75 NB	497.45	CROSS CUT FOUND
378	4299859.50	5265170.73	149+92.23	405.09	LT	I-75 NB	498.21	1" SQ. IRON PIN FOUND
379	4299931.51	5265314.53	150+92.09	281.56	LT	I-75 NB	505.96	1/2" IRON PIN FOUND
380	4299943.40	5265414.94	151+26.46	186.74	LT	I-75 NB	517.04	** CONCRETE MONUMENT
382	4299844.47	5265883.95	151+41.86	292.34	RT	I-75 NB	550.37	1" IRON PIPE FOUND
386	4300184.16	5265396.79	153+45.84	265.70	LT	I-75 NB	509.82	5/8" IRON PIN FOUND
387	4300102.95	5265789.08	153+75.83	133.77	RT	I-75 NB	555.29	5/8" IRON PIN FOUND
384	4300335.65	5265569.55	155+34.08	144.22	LT	I-75 NB	524.19	** CONCRETE MONUMENT
388	4300615.53	5265609.18	158+12.68	192.01	LT	I-75 NB	513.35	CROSS CUT FOUND
385	4301240.12	5265895.22	165+00.73	102.30	LT	I-75 NB	534.03	** CONCRETE MONUMENT

Wayne Coates
Hamilton County Recorder's Office
Doc #: 14-0042546 Type: PL
Filed: 05/05/14 09:57:57 AM $74.80
Off.Rec.: 12598 00909 F 1 14

RECEIVED ____________, 20____
RECORDED ____________, 20____
BOOK 441 PAGE 78
COUNTY RECORDER

SURVEYORS SEAL

STATE OF OHIO ★ HARRY G. HERBST III S-6596 REGISTERED ★ PROFESSIONAL SURVEYOR

SIGNED: Harry G. Herbst
DATE: 5/02/2014

R/W DESIGNER	RDH
R/W REVIEWER	HGH

PID NO. 89068

DUSTY RHODES COUNTY AUDITOR
TRANSFER NOT NECESSARY

2014 MAY -5

CENTERLINE PLAT

HAM-75-00.22

HAM-75-0.22
HAMILTON COUNTY
CINCINNATI TOWNSHIP
SEC. 17 & 23, TOWN 4, FR. 1
CITY OF CINCINNATI

I-75 NB GROUND COORDINATES

STATION			NORTH	EAST
POT	0+00.00	℄	4287169.69	5269072.47
TS	6+48.76	℄	4287818.16	5269091.87
SC	8+48.76	℄	4288017.97	5269100.18
PI	10+09.01	℄	4288178.24	5269102.64
CS	11+67.73	℄	4288334.47	5269138.50
ST	13+67.73	℄	4288530.49	5269178.12
TS	23+26.21	℄	4289467.70	5269378.92
PI	34+33.06	℄	4290549.99	5269610.81
SC	27+26.21	℄	4289862.50	5269439.76
CS	35+31.75	℄	4290612.75	5269195.33
SC	37+31.75	℄	4290760.04	5269060.28
CS	41+06.76	℄	4290991.53	5268766.01
ST	44+06.76	℄	4291139.52	5268505.15
POT	45+92.18	℄	4291226.75	5268341.53

I-75 NB & SB GROUND COORDINATES

STATION			NORTH	EAST
POT	52+00.00	℄	4291219.69	5268337.77
TS	60+28.05	℄	4291609.28	5267607.09
SC	67+28.05	℄	4291981.00	5267015.62
PI	74+43.54	℄	4292275.25	5266358.06
CS	79+06.55	℄	4292989.03	5266455.47
ST	86+06.55	℄	4293687.60	5266452.20
TS	89+86.58	℄	4294066.80	5266477.47
SC	95+86.58	℄	4294666.08	5266485.99
PI	98+89.5788	℄	4294967.80	5266537.53
CS	101+50.70	℄	4295212.28	5266353.36
ST	107+50.70	℄	4295740.92	5266070.96
TS	114+97.51	℄	4296380.32	5265685.10
SC	120+97.51	℄	4296908.96	5265402.70
PI	121+79.39	℄	4296964.13	5265332.78
PT	125+86.18	℄	4297380.18	5265278.38

I-75 NB GROUND COORDINATES

STATION			NORTH	EAST
PC	125+86.18	℄	4297384.34	5265310.11
CS	126+97.35	℄	4297494.94	5265298.96
SC	130+97.35	℄	4297894.66	5265301.46
PI	137+83.4763	℄	4298571.52	5265154.87
PCC	151+26.09	℄	4299898.95	5265596.32
PT	155+33.36	℄	4300290.90	5265706.66
TS	160+56.91	℄	4300789.41	5265866.64
PI	164+57.14	℄	4301366.42	5266030.09
ST	166+56.91	℄	4301366.42	5266030.09

I-75 SB GROUND COORDINATES

STATION			NORTH	EAST
POT	0+00.00	℄	4287169.69	5269072.47
PC	11+11.92	℄	4288281.11	5269105.72
PI	15+33.78	℄	4288702.78	5269118.34
PT	19+55.26	℄	4289124.24	5269099.91
TS	24+03.98	℄	4289572.53	5269080.32
PI	36+21.28	℄	4290788.67	5269027.16
PCC	39+36.98	℄	4290965.40	5268537.77
CS	39+36.98	℄	4290965.39	5268537.77
ST	45+85.51	℄	4291332.59	5268007.02

WESTERN HILLS VIA RAMP D GROUND COORD.

STATION			NORTH	EAST
POT	6+00.00	℄	4299068.57	5265344.82
TS	6+52.28	℄	4299120.85	5265345.41
PI	7+87.38	℄	4299315.58	5265346.94
SC	8+52.28	℄	4299315.58	5265380.20
PCC	15+06.48	℄	4299100.72	5265719.31
PT	18+17.71	℄	4298975.65	5265449.27

I-75 SB GROUND COORDINATES

STATION			NORTH	EAST
TS	125+86.18	℄	4297376.03	5265246.65
PI	127+86.64	℄	4297574.80	5265220.66
ST	131+86.18	℄	4297975.18	5265230.45
PC	139+55.18	℄	4298743.94	5265249.27
PI	146+57.20	℄	4299445.76	5265266.44
PT	153+45.38	℄	4300100.74	5265519.12
TS	159+45.20	℄	4300660.36	5265735.02
PI	163+45.44	℄	4301033.77	5265879.08
ST	165+45.20	℄	4301227.13	5265931.00

RAMP D GROUND COORDINATES

STATION			NORTH	EAST
POT	0+00.00	℄	4287168.61	5269108.45
TS	5+42.00	℄	4287710.37	5269124.66
SC	7+42.00	℄	4287910.18	5269132.97
CS	13+09.93	℄	4288469.58	5269225.50
PI	14+16.96	℄	4289126.37	5269167.04
SC	16+10.09	℄	4288748.15	5269334.94
CS	21+81.73	℄	4289056.03	5269795.11
ST	24+81.73	℄	4289056.15	5270094.41

RAMP J GROUND COORDINATES

STATION			NORTH	EAST
POT	15+00.00	℄	4288654.82	5269229.27
PC	21+57.65	℄	4289297.88	5269367.05
PT	22+95.14	℄	4289431.96	5269397.47
POT	28+49.99	℄	4289971.55	5269526.70

RAMP B GROUND COORDINATES

STATION			NORTH	EAST
POT	0+00.00	℄	4287168.61	5269108.45
TS	18+04.00	℄	4288971.80	5269162.40
SC	22+04.05	℄	4289363.06	5269229.30
PI	29+20.92	℄	4290088.25	5269195.80
CS	28+87.91	℄	4289610.54	5269805.27
ST	31+87.93	℄	4289462.16	5270064.51

RAMP ME GROUND COORDINATES

STATION			NORTH	EAST
POT	6+00.00	℄	4289388.24	5271438.78
TS	8+60.00	℄	4289307.80	5271191.54
SC	12+60.00	℄	4289213.34	5270803.79
PI	19+06.76	℄	4288983.94	5270196.14
CS	22+02.05	℄	4289601.21	5269994.04
ST	26+02.05	℄	4289962.55	5269824.62

HARRINGTON AVE. GROUND COORDINATES

STATION			NORTH	EAST
POT	0+00.00	℄	4298451.33	5265046.94
POT	2+00.00	℄	4298402.61	5265240.91
POT	3+00.33	℄	4298378.17	5265338.22
POT	6+00.30	℄	4298305.09	5265629.16

RAMP E GROUND COORDINATES

STATION			NORTH	EAST
POT	26+02.05	℄	4289966.80	5269835.84
TS	26+54.65	℄	4290015.98	5269817.17
SC	31+54.65	℄	4290468.34	5269606.68
PI	33+54.00	℄	4290669.80	5269568.96
CS	35+05.67	℄	4290727.92	5269372.42
ST	40+05.67	℄	4290983.59	5268943.96
POT	46+49.81 BK= 52+08.00 AH	℄	4291272.61	5268368.31
TS	60+70.73	℄	4291659.71	5267597.30
PI	66+74.29	℄	4291930.53	5267057.91
SC	67+70.73	℄	4292022.67	5267000.92
PT	69+89.48	℄	4292177.30	5266846.48

JOHN ST. GROUND COORDINATES

STATION			NORTH	EAST
POT	0+90.00	℄	4289249.55	5269743.25
PC	5+18.03	℄	4289668.44	5269655.27
PT	7+10.39	℄	4289859.71	5269641.33
POT	10+00.00	℄	4290148.77	5269659.15

RAMP MW GROUND COORDINATES

STATION			NORTH	EAST
POT	8+00.00	℄	4289237.11	5271223.53
TS	11+53.50	℄	4289165.49	5270877.36
SC	14+03.50	℄	4289120.20	5270631.54
CS	18+78.49	℄	4289113.47	5270157.82
SC	20+28.49	℄	4289138.04	5270009.94
PI	24+31.13	℄	4288906.64	5269626.22
CS	27+36.83	℄	4289547.71	5269455.43
ST	31+36.83	℄	4289918.12	5269306.87
TS	31+82.46	℄	4289961.64	5269293.13
SC	34+82.46	℄	4290245.18	5269195.38
CS	46+12.85	℄	4291111.15	5268494.67
ST	50+12.85	℄	4291311.45	5268148.66

FIFTH ST. GROUND COORDINATES

STATION			NORTH	EAST
POT	68+90.04	℄	4290292.73	5268913.59
PC	71+30.04	℄	4290150.96	5269107.24
PI	72+83.75	℄	4290060.16	5269231.27
PT	74+19.34	℄	4290091.33	5269381.79
POT	79+78.92	℄	4290204.81	5269929.74

SIXTH ST. CONNECTOR GROUND COORD.

STATION			NORTH	EAST
POT	58+00.00	℄	4290411.41	5267885.16
TS	60+92.24	℄	4290477.43	5268169.83
SC	63+42.24	℄	4290512.38	5268416.61
PI	64+38.38	℄	4290555.63	5268507.02
CS	65+02.77	℄	4290480.32	5268573.14
ST	67+52.77	℄	4290351.17	5268786.31
PT	68+46.96	℄	4290295.54	5268862.31
POT	69+09.86	℄	4290258.38	5268913.06

RAMP P GROUND COORDINATES

STATION			NORTH	EAST
PC	29+84.26	℄	4290753.79	5269932.63
PCC	30+41.16	℄	4290747.29	5269876.15
PI	30+72.26	℄	4290737.54	5269846.42
PT	31+87.11	℄	4290755.13	5269730.65
PC	33+31.83	℄	4290776.91	5269587.58
PI	35+13.34	℄	4290804.24	5269408.14
PT	36+91.86	℄	4290885.68	5269245.92
POT	46+49.81 BK = 52+08.00 AH	℄	4291315.51	5268389.82
PC	52+65.60 BK = 0+00 AH	℄	4291341.36	5268338.34
PI	0+71.94	℄	4291373.64	5268274.05
PT	1+43.76	℄	4291412.19	5268213.32
PC	2+76.26	℄	4291483.21	5268101.46
PI	3+48.20	℄	4291521.77	5268040.72
PT	4+20.02	℄	4291554.05	5267976.43
POT	4+75.00	℄	4291578.72	5267927.30
POT	4+75.00, 16.00' LT	℄	4291564.42	5267920.12
POT	7+28.08	℄	4291677.98	5267693.94

RAMP Y GROUND COORDINATES

STATION			NORTH	EAST
PC	53+37.08	℄	4290144.24	5267582.07
PI	55+90.98	℄	4290397.28	5267602.93
PT	57+75.78	℄	4290454.64	5267850.27
POT	65+21.07	℄	4290623.03	5268576.29

SIXTH ST. GROUND COORDINATES

STATION			NORTH	EAST
PC	52+34.68	℄	4290163.97	5267446.32
PI	53+12.73	℄	4290179.72	5267522.77
PT	53+81.42	℄	4290247.29	5267561.84
PC	54+99.22	℄	4290349.27	5267620.80
PI	56+33.71	℄	4290465.70	5267688.12
PT	57+53.00	℄	4290496.08	5267819.14
PC	63+20.49	℄	4290624.29	5268371.95
PI	65+65.27	℄	4290679.60	5268610.40
PT	68+07.40	℄	4290672.98	5268855.09
POT	70+79.90	℄	4290665.61	5269127.50

RAMP C GROUND COORDINATES

STATION			NORTH	EAST
PC	0+00.00	℄	4290871.24	5267970.35
PI	0+94.51	℄	4290964.64	5267955.94
PT	1+35.00	℄	4290957.45	5268050.18
POT	5+36.56	℄	4290926.91	5268450.58

I-75 NB &SB GROUND COORDINATES

STATION			NORTH	EAST
POT	152+26.01	℄	4300804.75	5265833.20
POT	155+12.12	℄	4301077.00	5265921.19

Wayne Coates
Hamilton County Recorders Office
Doc #: 14-0042547 Type: PL
Filed: 05/05/14 08:57:55 AM $74.80
Off.Rec.: 12598 00990 F 1 141

RECEIVED ____________, 20___
RECORDED ____________, 20___
BOOK 441 PAGE 79
COUNTY RECORDER

SURVEYORS SEAL
STATE OF OHIO ★ HARRY G. HERBST III S-6596 REGISTERED PROFESSIONAL SURVEYOR ★
SIGNED: Harry G. Herbst III
DATE: 5/02/2014

COUNTY AUDITOR

R/W DESIGNER RDH
R/W REVIEWER HGH
PID NO. 89068

CENTERLINE PLAT

HAM-75-00.22

HAM-75-0.22
HAMILTON COUNTY
CINCINNATI TOWNSHIP
SEC. 17 & 23, TOWN 4, FR. 1
CITY OF CINCINNATI

GEST ST. GROUND COORDINATES

	STATION		NORTH	EAST
POT	2+00.00	℄	4289692.30	5268054.78
PC	2+19.67	℄	4289711.91	5268056.40
PI	4+45.59	℄	4289937.06	5268075.00
PT	6+69.42	℄	4290160.34	5268040.56
POT	12+43.88 BK = 3+63.99 AH	℄	4290728.08	5267952.97
PC	6+30.40	℄	4290991.38	5267912.36
PI	8+92.35	℄	4291250.27	5267872.42
PT	11+21.79	℄	4291389.43	5267650.49
POT	16+31.92	℄	4291660.45	5267218.31
PC	17+42.79	℄	4291719.35	5267124.38
PI	19+25.22	℄	4291816.27	5266969.83
PT	21+07.37	℄	4291927.48	5266825.21
PC	27+95.64	℄	4292347.04	5266279.61
PI	30+20.67	℄	4292484.22	5266101.22
PT	32+33.32	℄	4292502.78	5265876.96

NINETH ST. GROUND COORDINATES

	STATION		NORTH	EAST
POT	6+07.87	℄	4291288.05	5267441.47
PC	6+80.74	℄	4291282.49	5267514.12
PI	9+53.52	℄	4291261.65	5267786.11
PT	12+22.63	℄	4291317.79	5268053.05
POT	19+98.18	℄	4291477.41	5268811.99

SEVENTH ST. GROUND COORDINATES

	STATION		NORTH	EAST
POT	6+07.44	℄	4291264.12	5267439.63
PC	6+74.13	℄	4291259.03	5267506.13
PI	9+57.38	℄	4291237.40	5267788.55
PT	12+33.41	℄	4291109.90	5268041.48
PC	14+54.34	℄	4291010.45	5268238.77
PI	15+67.73	℄	4290959.41	5268340.02
PT	16+78.23	℄	4290950.79	5268453.08
POT	17+36.01	℄	4290946.39	5268510.69

RAMP AS GROUND COORDINATES

	STATION		NORTH	EAST
PC	0+17.89	℄	4291499.94	5268807.27
PI	1+09.54	℄	4291481.07	5268717.58
PT	2+00.00 BK = 0+43.59 BK	℄	4291487.56	5268626.16
TS	1+43.34	℄	4291494.62	5268526.66
SC	3+43.34	℄	4291512.25	5268327.47
PI	7+09.77	℄	4291534.71	5267961.65
CS	10+57.91	℄	4291729.15	5267650.97
ST	12+57.91	℄	4291830.63	5267478.66
TS	14+29.08	℄	4291920.05	5267332.71
SC	16+29.08	℄	4292029.42	5267165.34
PI	19+98.42	℄	4292217.49	5266847.25
CS	23+19.01	℄	4292577.40	5266763.45
ST	25+19.01	℄	4292769.90	5266709.43
PC	27+51.40	℄	4292995.37	5266653.18
PI	29+72.72	℄	4293210.11	5266599.61
PT	31+90.56	℄	4293431.00	5266613.35
POT	32+47.98	℄	4293488.31	5266616.91
POT	40+25.00	℄	4294263.83	5266665.15

RAMP D GROUND COORDINATES

	STATION		NORTH	EAST
PC	0+00.00	℄	4290913.57	5267884.90
PI	1+34.23	℄	4291046.23	5267864.43
PT	2+52.43	℄	4291119.38	5267751.88
PC	2+52.43	℄	4291119.38	5267751.88
PI	4+24.50	℄	4291213.14	5267607.61
PT	5+89.38	℄	4291226.29	5267436.04

EIGHT ST. GROUND COORDINATES

	STATION		NORTH	EAST
POT	0+50.00	℄	4291356.70	5266890.64
PC	0+98.07	℄	4291353.09	5266938.58
PI	1+32.67	℄	4291350.49	5266973.08
PT	1+67.08	℄	4291341.74	5267006.56
PC	2+96.77	℄	4291308.93	5267132.03
PI	3+48.28	℄	4291295.90	5267181.86
PT	3+99.52	℄	4291291.97	5267233.22
POT	6+07.45	℄	4291276.09	5267440.54

LINN ST. GROUND COORDINATES

	STATION		NORTH	EAST
POT	0+78.15	℄	4291321.64	5267083.44
POT	4+42.82	℄	4291660.45	5267218.31
POT	5+89.69	℄	4291796.91	5267272.63
POT	6+20.28	℄	4291825.33	5267283.94
POT	7+28.09	℄	4291925.49	5267323.82
PC	8+66.87	℄	4292054.43	5267375.14
PI	10+41.45	℄	4292216.63	5267439.71
PT	12+13.37	℄	4292390.70	5267453.05
POT	17+75.02	℄	4292950.71	5267495.96

COURT ST. GROUND COORDINATES

	STATION		NORTH	EAST
POT	0+00.00	℄	4292145.00	5267584.19
POT	1+74.00	℄	4292157.71	5267410.65
PC	4+64.92	℄	4292178.95	5267120.51
PI	5+34.67	℄	4292184.04	5267050.95
PT	5+97.14	℄	4292236.90	5267005.44
POT	6+65.53	℄	4292288.74	5266960.83

RAMP K GROUND COORDINATES

	STATION		NORTH	EAST
PC	0+32.31	℄	4292319.56	5266315.34
PI	1+42.79	℄	4292461.53	5266384.78
CS	2+45.20	℄	4292526.98	5266341.43
ST	3+95.20	℄	4292667.05	5266288.78
PC	4+32.32	℄	4292700.63	5266272.96
PI	5+22.35	℄	4292782.20	5266234.86
PT	6+08.56	℄	4292872.03	5266240.84

LINCOLN PARK DR. (WB) GROUND COORD.

	STATION		NORTH	EAST
POT	0+00.00	℄	4293649.13	5265948.61
POT	1+55.41	℄	4293637.38	5266103.57
POT	3+25.25	℄	4293624.54	5266272.93
POT	5+00.00	℄	4293611.33	5266447.18
POT	6+77.06	℄	4293597.94	5266623.73
POT	9+41.00	℄	4293538.91	5266880.99

LINCOLN PARK DR. (EB) GROUND COORD.

	STATION		NORTH	EAST
POT	0+00.00	℄	4293540.21	5265942.26
POT	1+54.34	℄	4293528.19	5266096.13
POT	3+24.35	℄	4293514.94	5266265.62
POT	4+99.98	℄	4293501.67	5266440.75
POT	6+76.65	℄	4293488.31	5266616.91
POT	9+39.13	℄	4293507.99	5266878.66

WESTERN AVE. GROUND COORDINATES

	STATION		NORTH	EAST
POT	0+00.00	℄	4294638.44	5266341.04
PC	0+50.00	℄	4294688.32	5266344.49
PI	1+61.41	℄	4294799.47	5266352.17
PT	2+70.07	℄	4294905.39	5266317.64
PC	4+72.34	℄	4295097.70	5266254.95
PI	4+91.94	℄	4295116.34	5266248.88
PCC	5+11.53	℄	4295134.51	5266241.54
PI	5+57.15	℄	4295176.82	5266224.47
PT	6+02.58	℄	4295215.88	5266200.90
POT	6+11.69	℄	4295223.68	5266196.19

RAMP A GROUND COORDINATES

	STATION		NORTH	EAST
POT	41+75.00	℄	4294414.61	5266658.02
PC	42+59.72	℄	4294499.16	5266663.43
PI	45+68.61	℄	4294807.42	5266683.19
PCC	48+68.18	℄	4295096.42	5266574.14
PI	51+29.74	℄	4295341.14	5266481.80
PT	53+89.86	℄	4295565.09	5266346.67
PI	58+73.62	℄	4295979.29	5266096.75
PC	63+07.16	℄	4296334.23	5265847.80
PI	65+17.12	℄	4296506.13	5265727.24
PCC	67+26.65	℄	4296690.20	5265626.25
PI	70+34.44	℄	4296960.04	5265478.19
PT	73+35.13	℄	4297265.23	5265438.26

BANK ST. GROUND COORDINATES

	STATION		NORTH	EAST
POT	0+57.41	℄	4297312.52	5264796.86
POT	5+56.88	℄	4297275.79	5265294.98
POT	7+15.04	℄	4297264.15	5265452.71

SPRING GROVE AVE GROUND COORD.

	STATION		NORTH	EAST
PC	0+00.00	℄	4297168.33	5265046.13
PI	0+62.96	℄	4297222.24	5265013.60
PT	1+21.99	℄	4297285.06	5265017.81
POT	1+33.13	℄	4297296.17	5265018.56
POT	5+55.01	℄	4297717.11	5265046.78

WESTERN HILLS VIA RAMP B GROUND COORD

	STATION		NORTH	EAST
POT	0+00.00	℄	4297265.94	5265428.55
PC	6+84.99	℄	4297948.41	5265369.95
PI	8+52.74	℄	4298115.55	5265355.60
PCC	10+19.63	℄	4298282.63	5265370.60
PI	13+47.79	℄	4298609.47	5265399.95
PT	16+75.76	℄	4298933.98	5265448.81
POT	17+25.00	℄	4298982.67	5265456.14

WESTERN HILLS VIA RAMP B GROUND COORD

	STATION		NORTH	EAST
POT	17+25.00	℄	4298980.28	5265471.96
PC	21+52.14	℄	4299402.66	5265535.54
PI	24+01.09	℄	4299648.84	5265572.60
PT	26+49.71	℄	4299890.76	5265631.36

WESTERN HILLS VIA RAMP C GROUND COORD

	STATION		NORTH	EAST
PC	0+00.00	℄	4298894.11	5265517.29
PI	2+21.63	℄	4298853.92	5265735.24
PCC	4+06.25	℄	4298649.42	5265820.68
CS	10+41.22	℄	4298497.54	5265448.40
PI	12+41.22	℄	4298695.12	5265439.73
ST	12+41.22	℄	4298695.12	5265439.73

WESTERN HILLS VIADUCT GROUND COORD.

	STATION		NORTH	EAST
POT	0+00.00	℄	4299078.48	5264420.52
POT	8+47.76	℄	4298966.48	5265260.85
POT	9+97.30	℄	4298946.73	5265409.08
POT	13+96.84	℄	4298893.95	5265805.12

WESTERN HILLS VIA RAMP F GROUND COORD.

	STATION		NORTH	EAST
PC	2+00	℄	4299070.40	5264621.21
PI	2+31.39	℄	4299066.25	5264652.33
PT	2+62.39	℄	4299070.39	5264621.21
PC	5+67.91	℄	4299113.19	5264985.95
PI	6+26.45	℄	4299121.34	5265043.92
PCC	6+84.20	℄	4299145.42	5265097.28
PI	7+99.32	℄	4299192.78	5265202.21
ST	9+82.14	℄	4299383.68	5265257.76
POT	14+00.17	℄	4299785.06	5265374.55

FOR CENTERLINE AND BASELINE CONTROL COORDINATES, SEE SHEETS 10/11 AND 11/11

RECEIVED ________, 20__
RECORDED ________, 20__
BOOK 441 PAGE 80
COUNTY RECORDER

SURVEYORS SEAL
STATE OF OHIO
HARRY G. HERBST III
S-6596
REGISTERED PROFESSIONAL SURVEYOR
SIGNED: [signature]
DATE: 5/02/2014

R/W DESIGNER RDH
R/W REVIEWER HGH
PID NO. 89068

CENTERLINE PLAT

HAM-75-00.22

HAM-75-0.22
HAMILTON COUNTY
CINCINNATI TOWNSHIP
SEC. 17, 18, 23 & 24, TOWN 4, FR. 1
SEC. 19 & 20, TOWN 4, FR. 2
CITY OF CINCINNATI

(20) CITY OF CINCINNATI

(21) CITY OF CINCINNATI

(1) LONGWORTH HALL, LLC, AN OHIO LIMITED LIABILITY COMPANY

(2) DUKE ENERGY OHIO INC, FKA DUKE ENERGY, FKA CINCINNNATI GAS & ELECTRIC CO.

(3) HILLTOP BASIC RESOURCES, INC. FKA HILLTOP CONCRETE CORPORATION

(4) DUKE ENERGY OHIO INC, FKA DUKE ENERGY, FKA CINCINNNATI GAS & ELECTRIC CO.

(5) CITY OF CINCINNATI

(6) CINCINNATI DOCK PROPERTIES, INC. AN OHIO CORPORATION

(7) CINCINNATI DOCK PROPERTIES, INC. AN OHIO CORPORATION

(8) CENTRAL RAILROAD CO OF INDIANA

(9) CITY OF CINCINNATI

(10) CITY OF CINCINNATI

(11) SPEEDWAY SUPERAMERICA LLC, A DELAWARE LIMITED LIABILITY COMPANY

(12) THE CENTRAL RAILROAD CO. OF INDIANA

(13) SEE SHEET 18

(14) COVINGTON & CINCINNATI ELEVATED RAILROAD & TRANSFER & BRIDGE COMPANY, AN OHIO & KY. CORP.

(15) CSX TRANSPORTATION, INC., A CORPORATION UNDER THE LAWS OF VIRGINIA

(16) LONGWORTH HALL, LLC AN OHIO LIMITED LIABILITY CO.

(17) NORTON OUTDOOR ADVERTISING, INC., AN OHIO CORPORATION, (1/3), AND CHRISTIAN THEOLOGICAL SEMINARY, AN INDIANA CORPORATION, (2/3)

(18) BT-OH LLC, A DELAWARE LIMITED LIABILITY COMPANY FKA CLEVE COMPANY, FKA CALDWELL REALTY CO

(19) TOWNVIEW 56TH STREET, LLC, A DELAWARE LIMITED LIABILITY COMPANY

INDICATES BOUNDARY SHEET NUMBERS

(1) DENOTES ADVANCED ACQUISTION UNDER SEPERATE PLANS

REV. BY	DATE	DESCRIPTION
HGH	3/9/15	PARCEL 17 - OWNER

DATE COMPLETED 5/09/2014

HORIZONTAL SCALE IN FEET 0 50 100 200

PID NO. 89068

R/W DESIGNER RDH
R/W REVIEWER HGH

PROPERTY MAP

HAM-75-00.22

Q:\ODOT_DB\0107949A.00 - HAM-75-0022 RW Acq PID89068\89068\row\sheets\89068RM001.dgn 12/7/2020 4:20:26 PM msmith

HAM-75-0.22
HAMILTON COUNTY
CINCINNATI TOWNSHIP
SEC. 17, 18, 23 & 24, TOWN 4, FR. 1
SEC. 19 & 20, TOWN 4, FR. 2
CITY OF CINCINNATI

REV. BY	DATE	DESCRIPTION
HGH	6/13/19	REVISE TAKES - PARCEL 25
HGH	3/22/17	ADD PARCEL 82-WL
HGH	3/9/15	PARCEL 22 - AERIAL EASEMENT

DATE COMPLETED 5/09/2014

HORIZONTAL SCALE IN FEET 0 50 100 200

PID NO. 89068

R/W DESIGNER RDH
R/W REVIEWER HGH

PROPERTY MAP

HAM-75-00.22

Q:\ODOT_D8\0107949A.00 - HAM-75-0022 RW Acq PID89068\89068\row\sheets\89068RM002.dgn 12/8/2020 7:36:33 PM msmith

HAM-75-0.22
HAMILTON COUNTY
CINCINNATI TOWNSHIP
SEC. 17, 18, 23 & 24, TOWN 4, FR. 1
SEC. 19 & 20, TOWN 4, FR. 2
CITY OF CINCINNATI

(75) CITY OF CINCINNATI
134000600009
134000600010
134000600011
134000600012
134000600014
134000600015
134000600016
134000600017
134000600018
134000600020

(76) CITY OF CINCINNATI

(77) CITY OF CINCINNATI
135000100014
135000100101
135000100102
135000100103
135000100104
135000100167

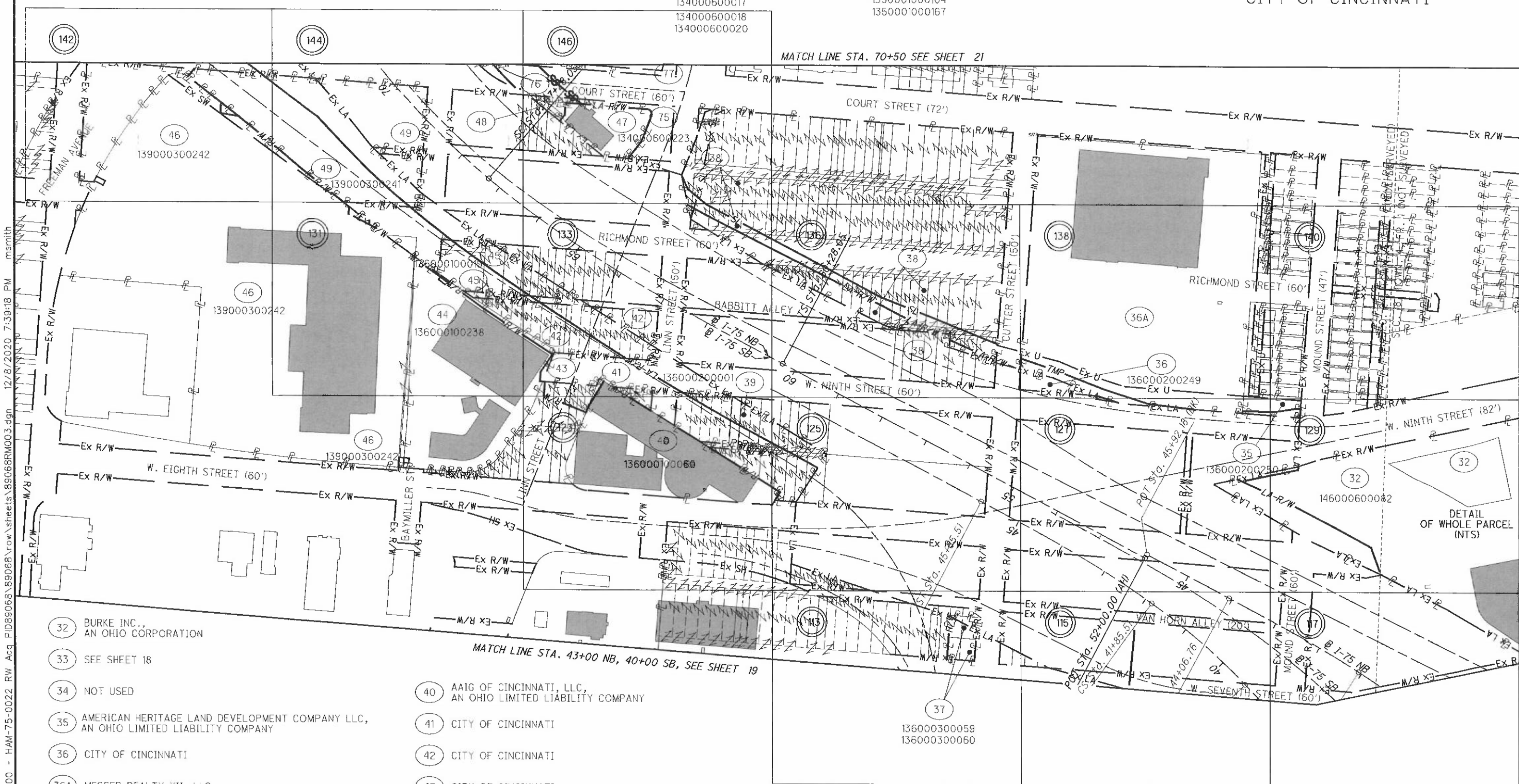

(32) BURKE INC., AN OHIO CORPORATION

(33) SEE SHEET 18

(34) NOT USED

(35) AMERICAN HERITAGE LAND DEVELOPMENT COMPANY LLC, AN OHIO LIMITED LIABILITY COMPANY

(36) CITY OF CINCINNATI

(36A) MESSER REALTY XII, LLC

(37) CITY OF CINCINNATI

(38) CITY OF CINCINNATI

(39) CITY OF CINCINNATI

(40) AAIG OF CINCINNATI, LLC, AN OHIO LIMITED LIABILITY COMPANY

(41) CITY OF CINCINNATI

(42) CITY OF CINCINNATI

(43) CITY OF CINCINNATI

(44) LINN STREET INVESTMENTS, LLC, AN OHIO LIMITED LIABILITY COMPANY

(45) CITY OF CINCINNATI

(46) FULLER PROPERTIES, LLC, A LIMITED LIABILITY COMPANY FORMED IN THE STATE OF OHIO

(47) PHOENIX GRAPHIX INC, AN OHIO CORPORATION

(48) MARK ONE INVESTMENTS, LTD, AN OHIO LIMITED LIABILITY COMPANY

(49) CITY OF CINCINNATI

INDICATES BOUNDARY SHEET NUMBERS

REV. BY	DATE	DESCRIPTION
HGH	3/7/17	REVISE OWNERSHIP PARCEL 36

DATE COMPLETED 5/09/2014

HORIZONTAL SCALE IN FEET 0 50 100 200

PID NO. 89068

R/W DESIGNER RDH
R/W REVIEWER HGH

PROPERTY MAP

HAM-75-00.22

Q:\ODOT_D8\0107949A.00 - HAM-75-0022 RW Acq PID89068\89068\row\sheets\89068RM003.dgn 12/8/2020 7:39:18 PM msmith

HAM-75-0.22
HAMILTON COUNTY
CINCINNATI TOWNSHIP
SEC. 17, 18, 23 & 24, TOWN 4, FR. 1
SEC. 19 & 20, TOWN 4, FR. 2
CITY OF CINCINNATI

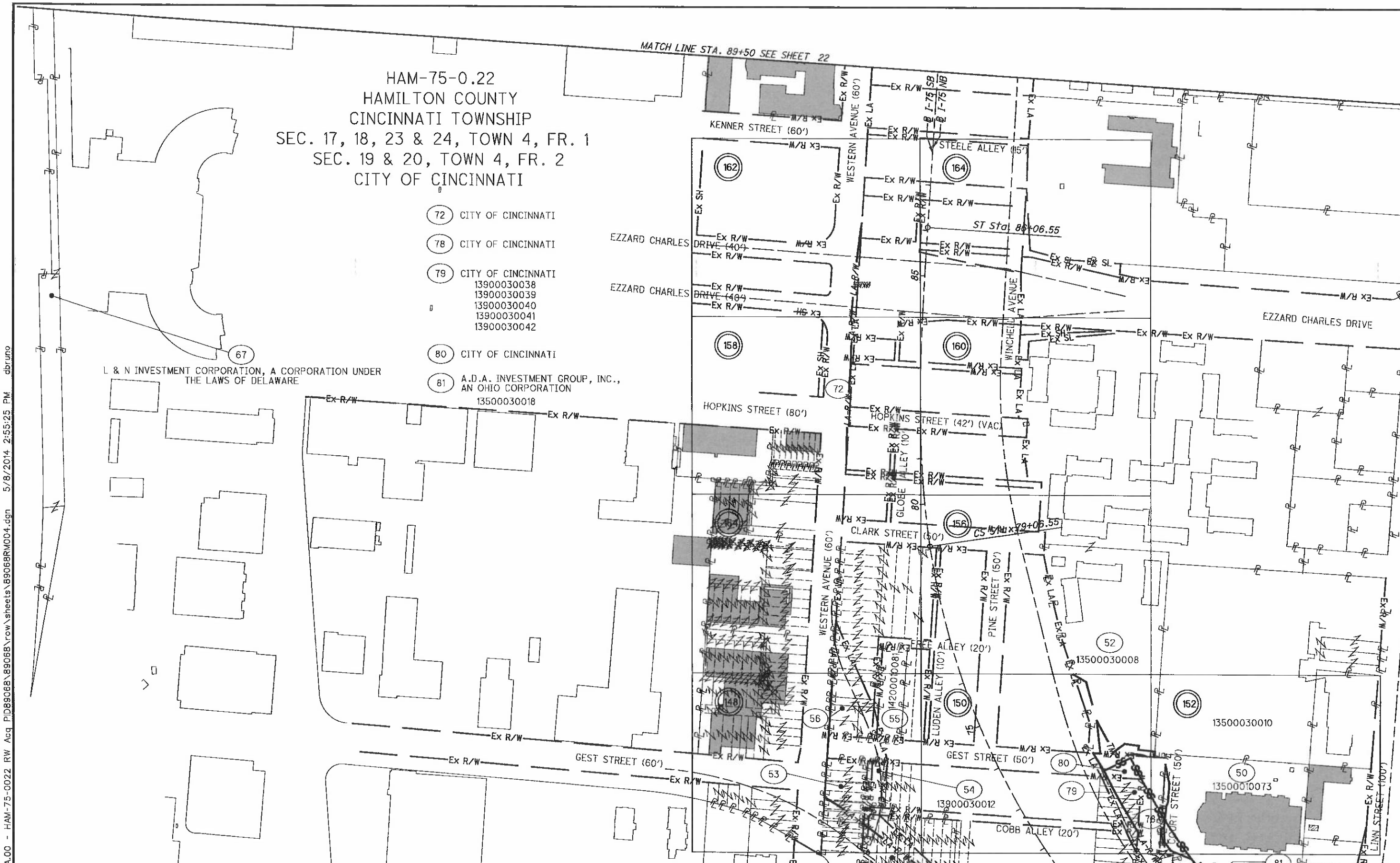

REV. BY	DATE	DESCRIPTION

DATE COMPLETED 5/09/2014

HORIZONTAL SCALE IN FEET 0 50 100 200

PID NO. 89068

R/W DESIGNER RDH
R/W REVIEWER HGH

PROPERTY MAP

HAM-75-00.22

Q:\ODOT_DB\0107949A.00 - HAM-75-0022 RW Acq PID89068\89068\row\sheets\B9068RM004.dgn 5/8/2014 2:55:25 PM dbruno

HAM-75-0.22
HAMILTON COUNTY
CINCINNATI TOWNSHIP
SEC. 17, 18, 23 & 24, TOWN 4, FR. 1
SEC. 19 & 20, TOWN 4, FR. 2
CITY OF CINCINNATI

HAM-75-00.22
HAMILTON COUNTY
CINCINNATI TOWNSHIP
SEC. 19, TOWN 3, FR. 2
SEC. 24, TOWN 4, FR. 1
CITY OF CINCINNATI

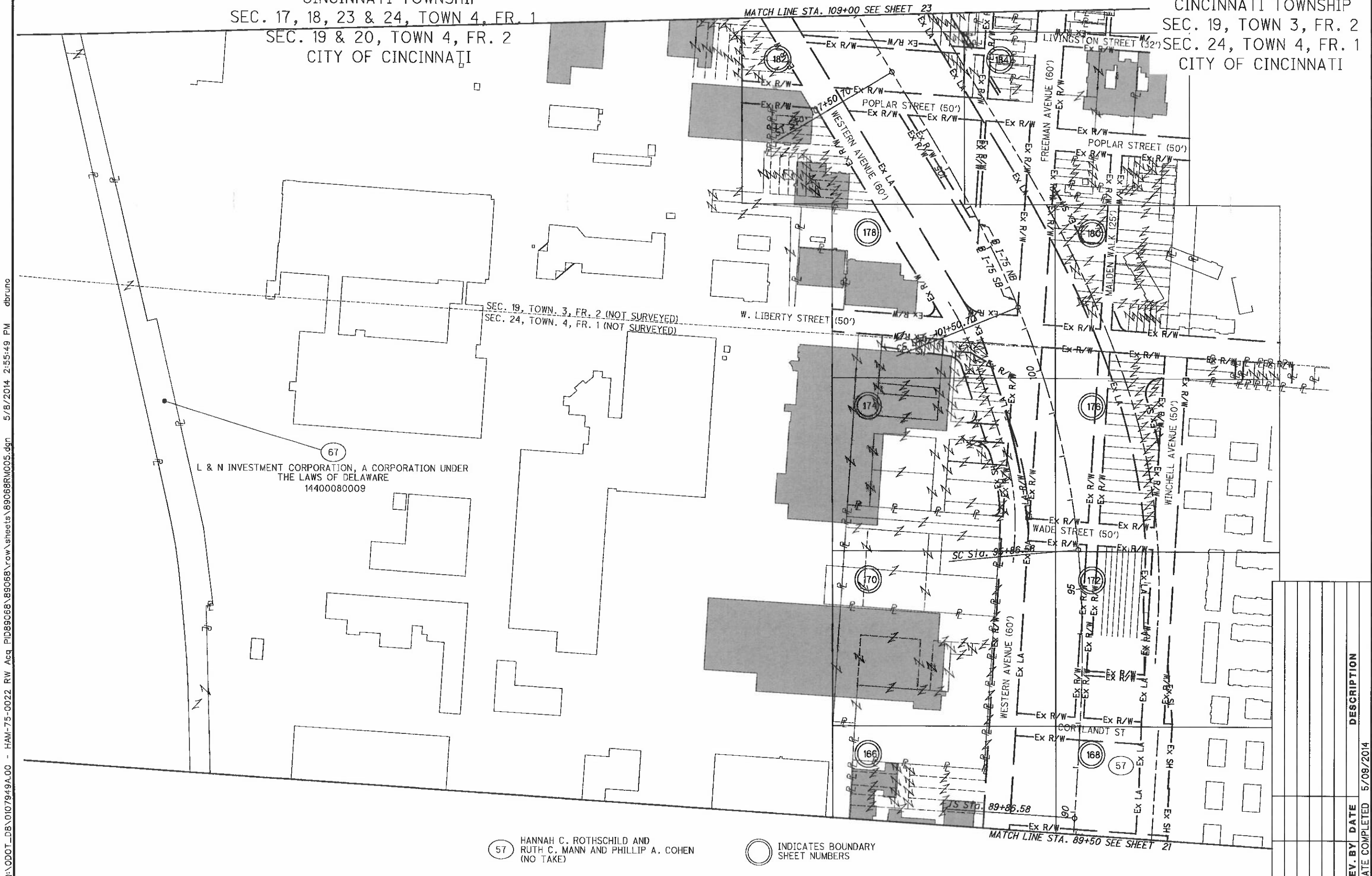

HORIZONTAL SCALE IN FEET 0 50 100 200

PID NO. 89068

R/W DESIGNER RDH
R/W REVIEWER HGH

PROPERTY MAP

HAM-75-00.22

REV. BY	DATE	DESCRIPTION
DATE COMPLETED	5/09/2014	

G:\ODOT_DB\0107949A.00 - HAM-75-0022 RW Acq PID89068\89068\row\sheets\89068RM005.dgn 5/8/2014 2:55:49 PM dbruno

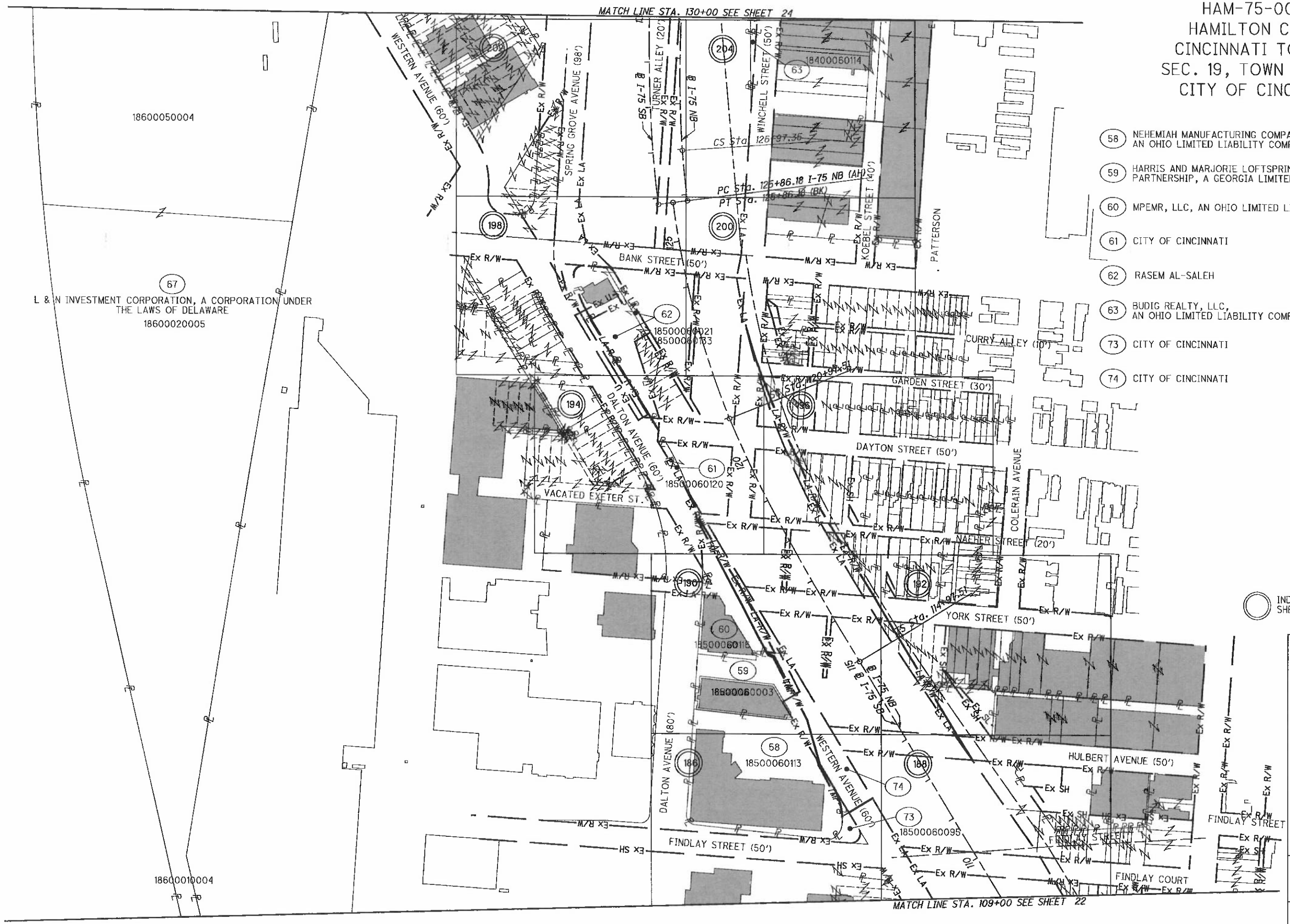

HAM-75-00.22
HAMILTON COUNTY
CINCINNATI TOWNSHIP
SEC. 19, TOWN 3, FR. 2
CITY OF CINCINNATI

58 NEHEMIAH MANUFACTURING COMPANY, LLC, AN OHIO LIMITED LIABILITY COMPANY

59 HARRIS AND MARJORIE LOFTSPRING FAMILY LIMITED PARTNERSHIP, A GEORGIA LIMITED PARTNERSHIP

60 MPEMR, LLC, AN OHIO LIMITED LIABILITY COMPANY

61 CITY OF CINCINNATI

62 RASEM AL-SALEH

63 BUDIG REALTY, LLC, AN OHIO LIMITED LIABILITY COMPANY

73 CITY OF CINCINNATI

74 CITY OF CINCINNATI

HORIZONTAL SCALE IN FEET 0 50 100 200

PID NO. 89068

R/W DESIGNER RDH

R/W REVIEWER HGH

PROPERTY MAP

HAM-75-00.22

REV. BY	DATE	DESCRIPTION
DATE COMPLETED	5/09/2014	

Q:\ODOT_DB\0107949A.00 - HAM-75-0022 RW Acq PID89068\89068\row\sheets\89068RM006.dgn 5/8/2014 2:56:13 PM dbruno

HAM-75-00.22
HAMILTON COUNTY
CINCINNATI TOWNSHIP
SEC. 19, TOWN 3, FR. 2
CITY OF CINCINNATI

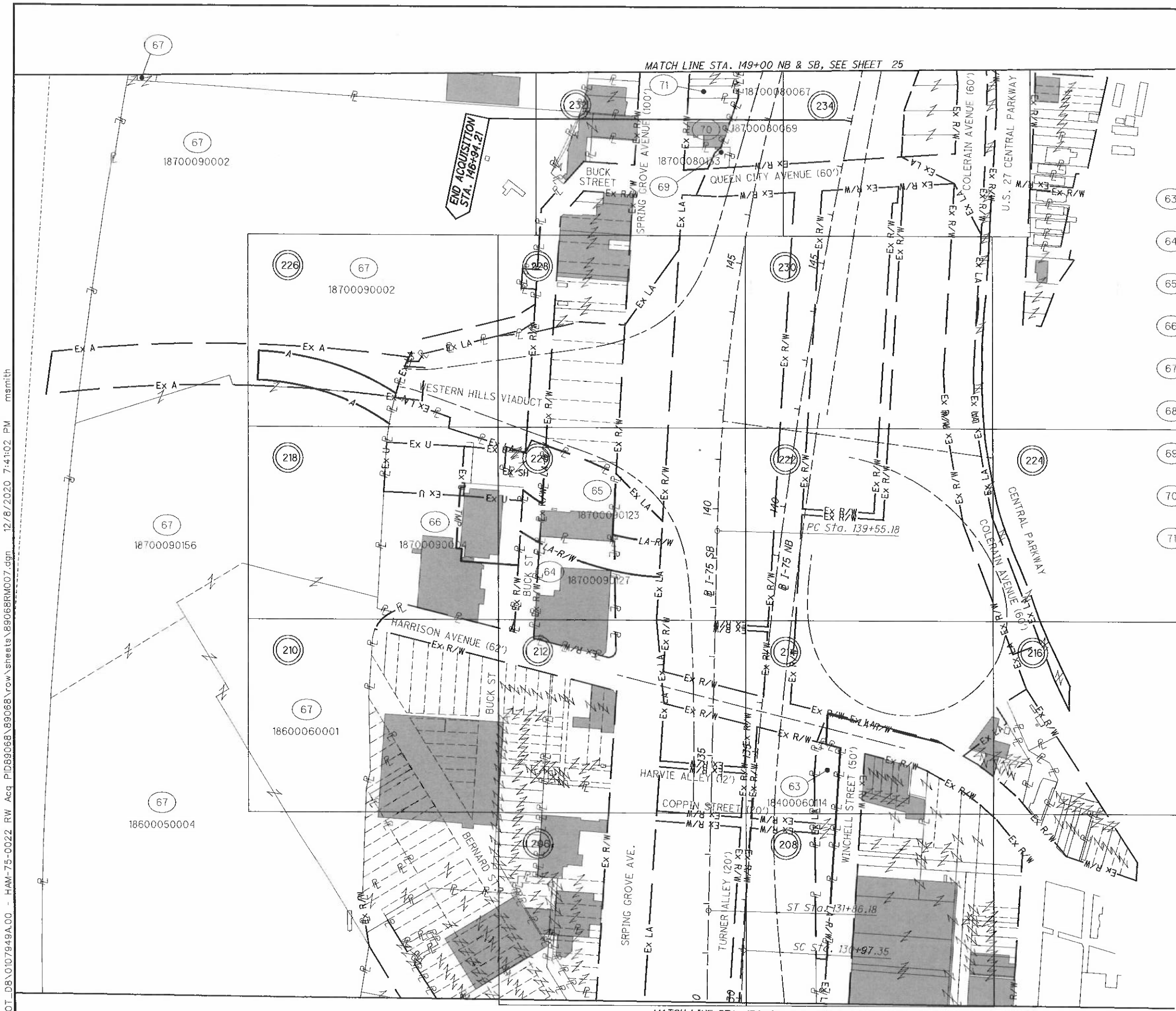

(63) BUDIG REALTY, LLC, AN OHIO LIMITED LIABILITY COMPANY

(64) ALBI HOLDINGS, P.L.L., AN OHIO LIMITED PARTNERSHIP

(65) DUKE ENERGY OHIO INC, FKA DUKE ENERGY, FKA CINCINNNATI GAS & ELECTRIC CO.

(66) E & T. REAL ESTATE HOLDINGS, LLC

(67) L & N INVESTMENT CORPORATION, A CORPORATION UNDER THE LAWS OF DELAWARE

(68) NOT USED

(69) MARTIN MEDIA, A CALIFORNIA LIMITED PARTNERSHIP

(70) KAREN L. BLACKBURN-IVEY

(71) CREATIVE DISPLAYS, INC.

INDICATES BOUNDARY SHEET NUMBERS

REV. BY	DATE	DESCRIPTION
HGH	3/7/17	REVISE TAKES, PARCELS 64 & 65
HGH	7/24/14	ADD/REVISE EASEMENTS-PARCEL 66

DATE COMPLETED 5/09/2014

HORIZONTAL SCALE IN FEET 0 50 100 200

PID NO. 89068

R/W DESIGNER RDH
R/W REVIEWER HGH

PROPERTY MAP

HAM-75-00.22

Q:\ODOT_D8\0107949A.00 - HAM-75-0022 RW Acq PID89068\89068\row\sheets\89068RM007.dgn 12/8/2020 7:41:02 PM msmith

HAM-75-00.22
HAMILTON COUNTY
CINCINNATI TOWNSHIP
SEC. 19 & 20, TOWN 3, FR. 2
CITY OF CINCINNATI

(67) L & N INVESTMENT CORPORATION, A CORPORATION UNDER THE LAWS OF DELAWARE

INDICATES BOUNDARY SHEET NUMBERS

REV. BY	DATE	DESCRIPTION

DATE COMPLETED 5/09/2014

HORIZONTAL SCALE IN FEET 0 50 100 200

PID NO. 89068

R/W DESIGNER RDH
R/W REVIEWER HGH

PROPERTY MAP

HAM-75-00.22

Q:\ODOT_DB\0107949A.00 - HAM-75-0022 RW Acq PID89068\89068\row\sheets\89068RW008.dgn 5/8/2014 2:57:01 PM dbruno

TOTAL NUMBER OF:
74 OWNERSHIPS
126 PARCELS
7 TOTAL TAKES

10 OWNERSHIPS WITH STRUCTURES INVOLVED

NET RESIDUE = RECORD AREA - TOTAL PRO - NET TAKE
GRANTEE: ALL RIGHT OF WAY ACQUIRED IN THE NAME OF THE STATE OF OHIO UNLESS OTHERWISE SHOWN.
WDV = CITY OF CINCINNATI WDU = DUKE ENERGY OHIO, INC., AN OHIO CORPORATION

ALL AREAS IN ACRES

* DENOTES RIGHT OF WAY ENCROACHMENT

PARCEL NO.	OWNER	SHEET NO.	OWNERS RECORD BOOK	OWNERS RECORD PAGE	AUDITOR'S PARCEL	RECORD AREA	TOTAL P.R.O.	GROSS TAKE	P.R.O. IN TAKE	NET TAKE	STRUCTURE	NET RESIDUE LEFT	NET RESIDUE RIGHT	TYPE FUND	REMARKS	AS ACQUIRED BOOK	AS ACQUIRED PAGE
														80% FED			
1	LONGWORTH HALL, LLC,													20% STATE	ACQUIRED BY SEPARATE PLANS		
	AN OHIO LIMITED LIABILITY COMPANY																
2-LA1	DUKE ENERGY OHIO INC, FKA DUKE ENERGY, FKA	18, 48, 49,	487	444	13700030070	13.380									PART OF LOT 1; DND EX 3 STY BRICK BLD.		
	CINCINNNATI GAS & ELECTRIC CO.	52, 53	837	248											SUBD/ PROP'TY/ THE CINCINNATI GAS LIGHT & COKE CO.		
			841	444	13700030078		0.000	0.293	0.000	0.293					MEASURED AREA IS 17.6747 ACRES, FENCE (105'), GATE		
			841	64											RESERVE 15' WIDE EASEMENT FOR UTILITIES 153 SF.		
															RESERVE EX. 24' WIDE PERMISSIBLE ACCESS - 360 SF -		
															STA 6+05.79, 73.03' RT. OVERLAPS: SA 8376 SF		
															RESERVE: EX 15' UTIL EASEMENT 225 SF, EX 20' UTIL EASEMENT 300 SF		
2-LA2		18, 46, 47,						2.234	0.000	2.234	YES (2)				SUB-STATION (DND), COAL STOCKPILE, FENCE (827'), 6 BOLLARDS		
		48, 49, 50													2 METAL BUILDINGS, ASPH. DRIVE, GATES (3), *FENCE (790')		
		51, 52, 53													RESERVE 20' WIDE UTILITY EASEMENT - 2274 SF.		
															RESERVE 24' WIDE PERMISSIBLE ACCESS - 2724 SF. -		
															EX. EASEMENT TO STA 6+05.79, 150.62' LT.		
2-SH		18, 46, 47,						1.064	0.000	1.064					2-LA2 OVERLAPS SA 8325 SF. RESERVE EX. 15' UTILITY		
		50, 51													EASEMENT - 225 SF., EX. 20' UTILITY EASEMENT - 300 SF. &		
															EX. 24' WIDE PERMISSIBLE ACCESS - 360 SF.		
2-T		18, 52, 53						0.051	0.000	0.051					CONSTRUCT BRIDGE SUPERSTRUCTURE		
															DO NOT DISTURB 3 STORY BRICK BUILDING OR PARKING		
															CONTRACTOR TO HAVE NO GROUND ACCESS		
3-WL1	HILLTOP BASIC RESOURCES, INC.	18, 58, 59	RL 4061	152	SUB-TOTAL	0.726	0.000	0.064	0.000	0.064	YES				LOT 31, AND PART OF LOTS 32, 33		
	FKA HILLTOP CONCRETE CORPORATION	66, 67			13700030053	0.324	0.000	0.055	0.000	0.055					PART OF LOTS 29, 30		
															GEO LEIBEE AND OTHERS SUBDIVISION		
						1.050	0.000	0.119	0.000	0.119					PART OF BLOCK 16		
					TOTAL										SUBDIVISION OF LONGWORTH, LAWLER, FOOTE & GREENE		
3-WL2			RL CERT 164951		13700030054	0.370	0.000	0.003	0.000	0.003					ASPHALT PARKING LOT (1 SPACE), 2 TRAILERS		
															FENCE 230'		
						1.420	0.000	0.122	0.000	0.122			1.298				
4-LA	DUKE ENERGY OHIO INC, FKA DUKE ENERGY, FKA		216	413	13700030020	4.283	0.000	0.972	0.000	0.972					PART OF LOT 3; CHAIN LINK FENCE (283')		
	CINCINNNATI GAS & ELECTRIC CO.		214	372											SUBD/ PROP'TY/ THE CINCINNATI GAS LIGHT & COKE CO.		
		18, 58, 59	D.B. 235 p. 290												GRAVEL PARKING LOT (71 SPACES), ELECTRIC TOWER (DND)		
		66, 67	454	433											*DECORATIVE WALL WITH IRON FENCE (311')		
			956	134											CONCRETE WALL WITH IRON FENCE (270')		
															100' UNDERGROUND ELECTRIC EASEMENT RESERVED: 0.269 Ac.		
5	NOT USED																
6-WL	CINCINNATI DOCK PROPERTIES, INC.	18, 58, 59	OR 12174, P. 1672		13700030044	0.472	0.000	0.087	0.000	0.087	YES		0.385		PART OF BLOCK 15		
	AN OHIO CORPORATION														SUBDIVISION OF LONGWORTH, LAWLER, FOOTE & GREENE		
															1 STY MASONRY BUILDING, ASPHALT PARKING LOT (5 SPACES)		
															*ASPHALT PARKING LOT (1 SPACE)		
6-T1		18, 58, 59					0.000	0.189	0.000	0.189					DEMOLISH BUILDING		
		60, 61, 66,															
		67													DEMOLISH BUILDING		
6-T2		18, 58, 59					0.000	0.079	0.000	0.079							
		60, 61, 66,												80% FED			
		67, 68, 69												20% STATE			

PARCEL IDENTIFIER LEGEND:

WDU = FEE SIMPLE WITH RESERVATION OF ACCESS IN THE NAME OF DUKE ENERGY OHIO, INC.
WDV = FEE SIMPLE WITH RESERVATION OF ACCESS IN THE NAME OF THE CITY OF CINCINNATI
WL = FEE SIMPLE WITH LIMITATION OF ACCESS
LA = LIMITED ACCESS EASEMENT
SH = STANDARD HIGHWAY EASEMENT
A = AERIAL EASEMENT
SS = SUBSURFACE EASEMENT
WD = FEE SIMPLE WITH RESERVATION OF ACCESS
PRW = PROPERTY RIGHT FEE SIMPLE
SL = SLOPE EASEMENT
T = TEMPORARY EASEMENT

NOTE: ALL TEMPORARY PARCELS TO BE OF 36 MONTHS DURATION.

NOTE: UNDER NO CIRCUMSTANCES ARE TEMPORARY EASEMENTS TO BE USED FOR STORAGE OF MATERIAL OR EQUIPMENT BY THE CONTRACTOR UNLESS NOTED OTHERWISE.

REV. BY	DATE	DESCRIPTION
HGH	11/18/22	REVISE PARCELS 2 & 4 TAKES & TYPES
HGH	11/03/20	REVISE PARCEL 2-T1
HGH	10/16/20	REV. TAKE TYPES PCL 2 & 4, TOTAL PCLS
HGH	6/13/19	REVISE TOTAL PARCELS
HGH	3/07/19	CHANGE TOTAL OWNERSHIPS, PARCELS
HGH	8/1/16	EXPAND 2-WL2
DME	01/08/16	CHANGE 2-LA1 TO 2-WL1 & 2-LA2 TO 2-WL2
HGH	10/23/14	ADD TEMPORARY NOTE PARCEL-2
HGH	10/23/14	ADD PERMISSABLE ACCESS PARCEL-2

FIELD REVIEW BY: JIM BENEDICT		DATE	4/30/2014
OWNERSHIP VERIFIED BY: TERRY HOPPES		DATE	2/20/2014
DATE COMPLETED:			5/9/2014

FEDERAL PROJECT NO. E120979
PID NO. 89068
STATE JOB NO. 487751
R/W DESIGNER RDH
R/W REVIEWER HGH

SUMMARY OF ADDITIONAL RIGHT OF WAY PARCELS 1-6

HAM-75-00.22

Q:\ODOT_DB\0107949A.00 - HAM-75-0022 RW Acq PID89068\89068\row\sheets\89068RS001.dgn 2/27/2023 3:58:57 PM hherbst

GRANTEE: ALL RIGHT OF WAY ACQUIRED IN THE NAME OF THE STATE OF OHIO UNLESS OTHERWISE SHOWN.
WDV = CITY OF CINCINNATI WDU = DUKE ENERGY OHIO, INC., AN OHIO CORPORATION
ALL AREAS IN ACRES * DENOTES RIGHT OF WAY ENCROACHMENT

PARCEL NO.	OWNER	SHEET NO.	OWNERS RECORD BOOK	OWNERS RECORD PAGE	AUDITOR'S PARCEL	RECORD AREA	TOTAL P.R.O.	GROSS TAKE	P.R.O. IN TAKE	NET TAKE	STRUCTURE	NET RESIDUE LEFT	NET RESIDUE RIGHT	TYPE FUND	REMARKS	AS ACQUIRED BOOK	AS ACQUIRED PAGE
														80% FED			
7-WL	CINCINNATI DOCK PROPERTIES, INC.	18, 58, 59	OR 12174, P. 1672		13700030028	0.296	0.000	0.119	0.000	0.119			0.177	20% STATE	PART OF BLOCK 15		
		66, 67													SUBDIVISION OF LONGWORTH, LAWLER, FOOTE & GREENE		
															ASPHALT PARKING LOT (17 SPACES)		
8-A	CENTRAL RAILROAD CO OF INDIANA	18, 66, 67			14700050136	0.177	0.003	0.084	0.003	0.081					PART OF BLOCK 10		
															SUBDIVISION OF LONGWORTH, LAWLER, FOOTE & GREENE		
															OVERLAPS: AERIAL 0.048 AC, SEWER 0.005 AC		
8-T		18, 66, 67					0.003	0.084	0.003	0.081					CONSTRUCT BRIDGE SUPERSTRUCTURE		
9-A1	CITY OF CINCINNATI	18, 68, 69,	OR 7965, P. 2343		14700060068	1.307	0.000	0.044	0.000	0.044					PART OF BLOCK 11		
															SUBDIVISION OF LONGWORTH, LAWLER, FOOTE & GREENE		
															RL CERT. #181334		
9-A2		18, 68, 69,	OR 7965, P. 2343		14700060070	1.126	0.000	0.858	0.000	0.858					PART OF BLOCK 11		
		72, 73, 74,	OR 7965, P. 2343												RL CERT. #181334		
		75															
9-A3		18, 74, 75,	OR 7965, P. 2343		8200010038	0.975	0.000	0.585	0.000	0.585					PART OF BLOCK 12		
		76, 77													RL CERT. #181334		
9-A4		18, 72, 73,	OR 7965, P. 2343		8200010040	0.390	0.005	0.389	0.005	0.384					SUBDIVISION OF LONGWORTH, LAWLER, FOOTE & GREENE		
		74, 75, 76	OR 7931 P 2965		14700060071	1.305	0.000	0.319	0.000	0.319					PART OF BLOCK 8; RL CERT. #181334		
		77													OVERLAP: AERIAL 0.066AC, SEWER 0.002AC		
					TOTAL	0.000	0.005	0.708	0.005	0.703							
9-A5		18, 66, 67,	OR 8473, P. 2721		14700050153	0.690	0.002	0.574	0.002	0.571					PART OF VACATED SMITH STREET		
		68, 69, 72,			14700050059	1.560	0.133	1.569	0.133	1.436	S				BILLBOARD, ADC #26682 & #26684 (CITY #01116 & #01117)		
		73, 74, 75,	OR 5889, P. 35		14700060077	0.550	0.000	0.559	0.000	0.559					PART OF BLOCK 8; FENCE (87')		
		76, 77, 84,	OR 7931 P 2965		14700060071	1.305	0.059	1.004	0.059	0.944					NOTE: BILLBOARD ADC #26684 & #26682 TO REMAIN		
		85, 86, 87	OR 5889, P. 35		8200010046	0.240	0.013	0.241	0.013	0.229					PART OF BLOCKS 7 AND 8		
			OR 7965, P. 2343		8200010040	0.390	0.041	0.989	0.041	0.948					SUBDIVISION OF LONGWORTH, LAWLER, FOOTE & GREENE		
			O.R. 7968, PG 2815		8200010055	0.359	0.020	0.359	0.020	0.339							
			OR 7965, P. 2343		14700060070	1.126	0.000	0.005	0.000	0.004					PART OF BLOCK 11		
			OR 10556, P. 1829		14700050055	0	0.010	0.055	0.010	0.045					PART OF LOT 4; GEO LEIBEE AND OTHERS SUBDIVISION		
														80% FED	OVERLAP: RR LEASE 0.470 AC,		
					TOTAL	6.275	0.279	5.353	0.279	5.075				20% STATE	AERIAL 1.796 AC, SEWER 0.282 AC, UTIL 0.020 AC		

PARCEL IDENTIFIER LEGEND:

WDU = FEE SIMPLE WITH RESERVATION OF ACCESS IN THE NAME OF DUKE ENERGY OHIO, INC.
WDV = FEE SIMPLE WITH RESERVATION OF ACCESS IN THE NAME OF THE CITY OF CINCINNATI
WL = FEE SIMPLE WITH LIMITATION OF ACCESS
LA = LIMITED ACCESS EASEMENT
SH = STANDARD HIGHWAY EASEMENT
A = AERIAL EASEMENT
SS = SUBSURFACE EASEMENT
WD = FEE SIMPLE WITH RESERVATION OF ACCESS
PRW = PROPERTY RIGHT FEE SIMPLE
SL = SLOPE EASEMENT
T = TEMPORARY EASEMENT

NOTE: ALL TEMPORARY PARCELS TO BE OF 36 MONTHS DURATION.

NOTE: UNDER NO CIRCUMSTANCES ARE TEMPORARY EASEMENTS TO BE USED FOR STORAGE OF MATERIAL OR EQUIPMENT BY THE CONTRACTOR UNLESS NOTED OTHERWISE.

REV. BY	DATE	DESCRIPTION

FIELD REVIEW BY: JIM BENEDICT	DATE	4/30/2014
OWNERSHIP VERIFIED BY: TERRY HOPPES	DATE	2/20/2014
DATE COMPLETED:		5/9/2014

FEDERAL PROJECT NO. E120979
PID NO. 89068
STATE JOB NO. 487751
R/W DESIGNER RDH
R/W REVIEWER HGH

SUMMARY OF ADDITIONAL
SUMMARY OF ADDITIONAL 7-9

HAM-75-00.22

D:\OGOT_D8\10079494.00 - HAM-75-0022 RW Acq PID89068\89068\row\sheets\89068RSC02.dgn 5/15/2014 7:56:33 AM dorsmo

EASEMENTS	TOTAL AREA (SF)		9-A1	9-A2	9-A3	9-A4	9-A5		PRO	Aerial	RR1 Lease	RR2 Lease	Sewer	Utility		Cin PRO	Cin Aerial	Cin Water	Cin Swr
9-A1	1897		1897							729						93	1200		
9-A2	37356			37356						1941						1004	11050		
9-A3	25472				25472											657	13599	1007	
9-A4	30820					30820			236	2902			78			631	6146	467	
9-A5	233291						233291		12140	78822	9389	9028	10492	869		20168	47536	6007	1044
PRO	12376					236	12140		12376	10812	178						182		
Aerial	84394		729	1941		2902	78822		10812	84394	2981	5154	7764	869		4621		913	958
RR1 Lease	9389						9389		178	2981	9389		67						
RR2 Lease	9028						9028			5154		9028							
Sewer	10570					78	10492			7764	67		10570					132	
Utility	869						869			869				869					
Cin PRO	22553		93	1004	657	631	20168			4621						22553	6348		
Cin Aerial	79530		1200	11050	13599	6146	47536		182							6348	79530	1860	
Cin Water	7481				1007	467	6007			913			132				1860	7481	
Cin Swr	1044						1044			958									1044

Note: The T parcels are exactly the same as the pertinent A parcels. IE, Parcel 9-T1 is exactly the same as Parcel 9-A1, etc.
RR1 and RR2 Leases are existing C&O leases , formerly Cincinnati & Interterminal RR. Co. and Covington and Cincinnati Elevated RR & Transfer & Bridge Co.

REV. BY	DATE	DESCRIPTION
HGH	3/22/16	ADD EASEMENT OVERLAP TABLE

DATE COMPLETED 5/09/2014

FEDERAL PROJECT NO. E120979

PID NO. 89068

STATE JOB NO. 487751

R/W DESIGNER RDH
R/W REVIEWER HGH

EASEMENT OVERLAP TABLE
PARCEL 9

HAM-75-00.22

Q:\ODOT_D8\010794A.00 - HAM-75-0022 RW Acq PID89068\89068\row\sheets\89068RS002A.dgn 3/23/2016 10:14:02 AM dbruno

RECORDED EASEMENT OVERLAPS (EXCLUDING CINCINNATI UNRECORDED EASEMENTS)

PARCEL	PRO	AERIAL	UNENCUMBERED	SEWER	SEWER & AERIAL	RAILROAD		RAILROAD & AERIAL		UTILITY & AERIAL	RR1 & SEWER
						RR1	RR2	RR1	RR2		
9-A1	0	729	0	0	0	0	0	0	0	0	0
9-A2	0	1941	24,428	0	0	0	0	0	0	0	0
9-A3	0	0	11,575	0	0	0	0	0	0	0	0
9-A4	236	2659	21,082	71	7	0	0	0	0	0	0
9-A5	12,140	51,484	71,047	2668	7757	6162	3874	2981	5154	869	67
TOTAL S.F.	12,376	56,814	128,132	2739	7764	6162	3874	2981	5154	869	67

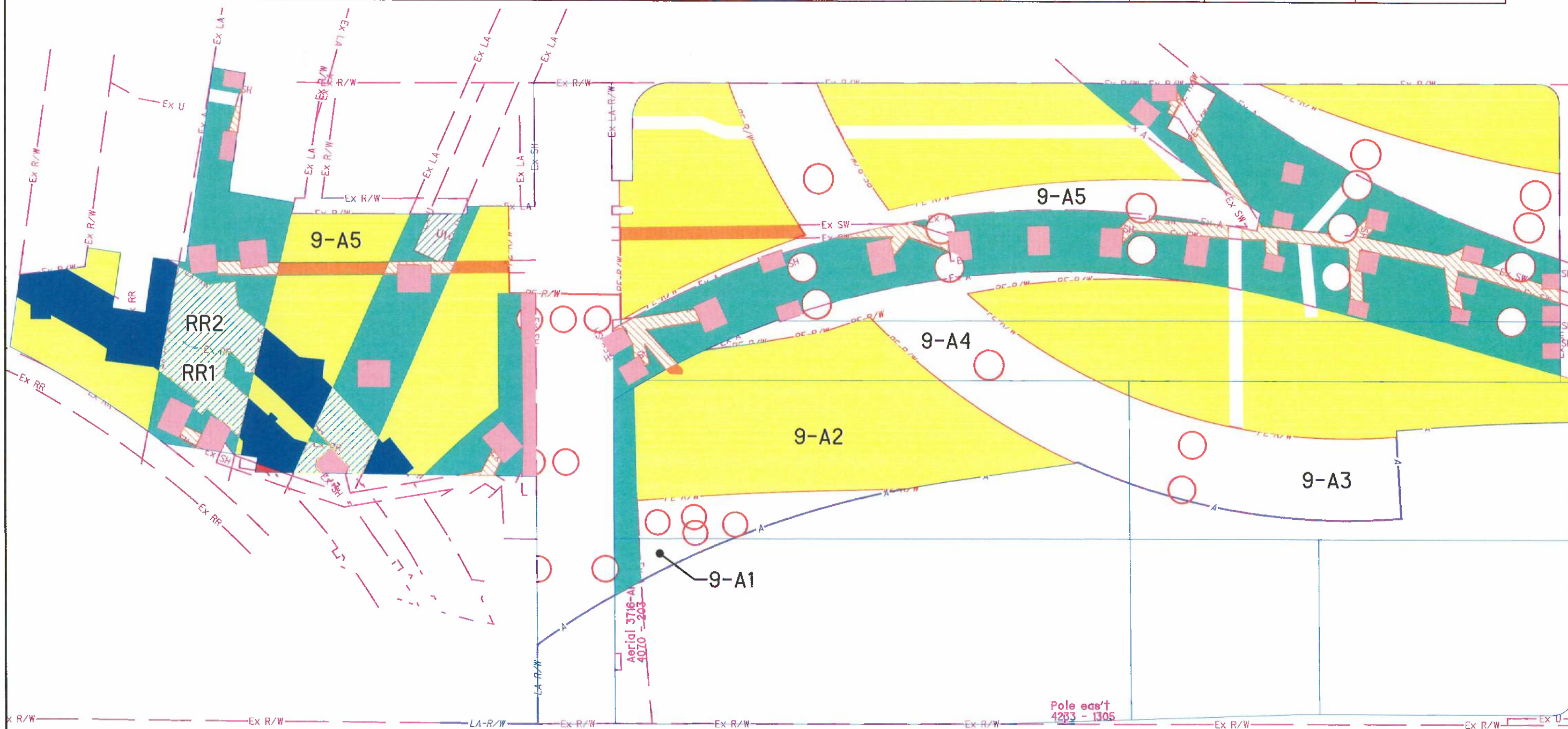

REV. BY	DATE	DESCRIPTION
HGH	3/22/16	ADD EASEMENT OVERLAP PLAN

DATE COMPLETED 5/09/2014

HORIZONTAL SCALE IN FEET 0 20 40 80

PID NO. 89068

R/W DESIGNER RDH
R/W REVIEWER HGH

EASEMENT OVERLAP PLAN
PARCEL 9

HAM-75-00.22

27B
251

CINCINNATI UNRECORDED EASEMENTS

PARCEL	PRO	AERIAL	WATER	WATER AND UNRECORDED AERIAL	WATER AND RECORDED AERIAL	WATER AND RECORDED AERIAL & SEWER	RECORDED SEWER AND AERIAL	RECORDED SEWER, AERIAL & WATER	SEWER	SEWER & RECORDED AERIAL
9-A1	93	1075								
9-A2	1004	9983								
9-A3	657	12,232	360	647						
9-A4	631	5667	467							
9-A5	20,168	41,010	3881	1206	788	125	860	7	86	899
TOTAL S.F.	22,553	69,967	4708	1853	788	125	860	7	86	899

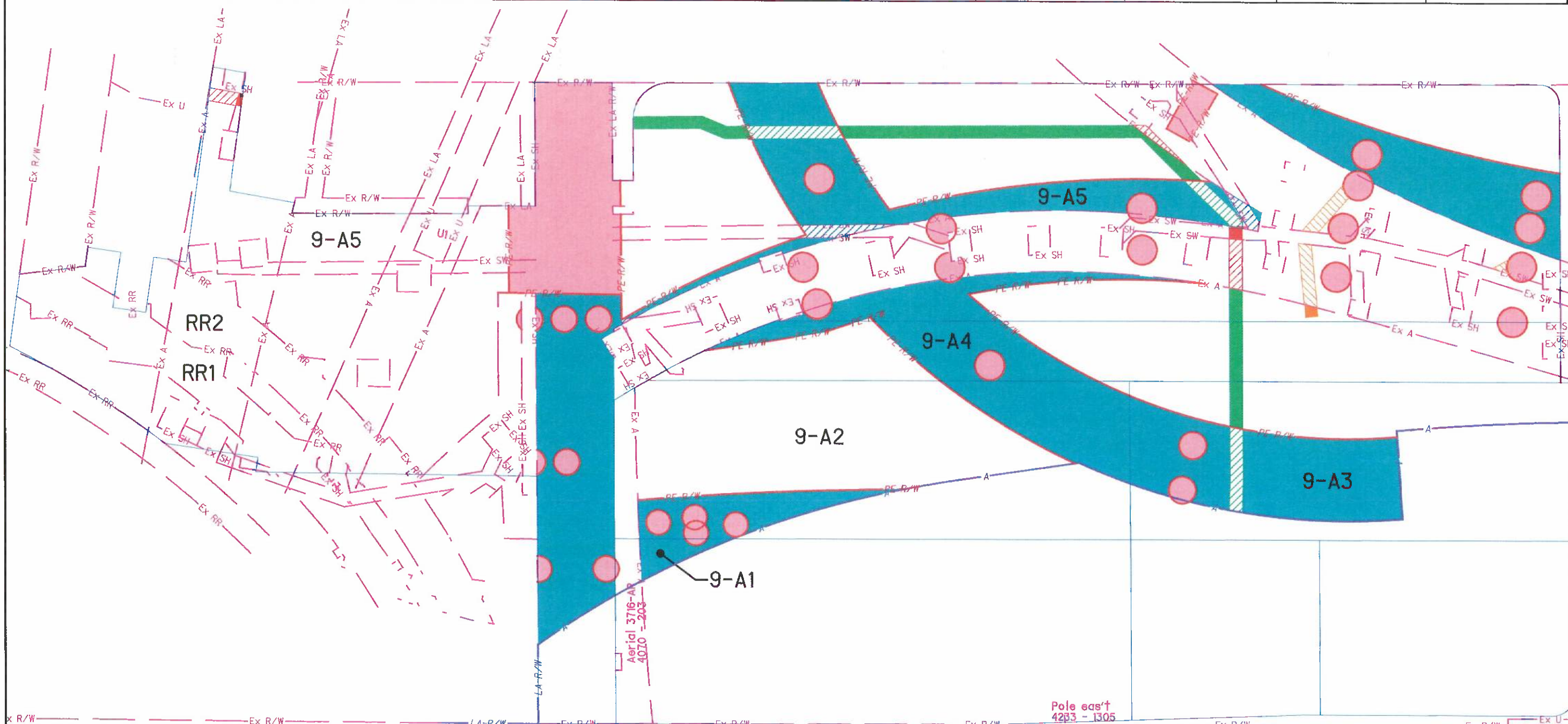

REV. BY	DATE	DESCRIPTION
HGH	3/22/16	ADD EASEMENT OVERLAP PLAN
DATE COMPLETED	5/09/2014	

HORIZONTAL SCALE IN FEET 0 20 40 80

PID NO. 89068

R/W DESIGNER DJB
R/W REVIEWER HGH

EASEMENT OVERLAP PLAN
PARCEL 9

HAM-75-00.22

27C
251

GRANTEE: ALL RIGHT OF WAY ACQUIRED IN THE NAME OF THE STATE OF OHIO UNLESS OTHERWISE SHOWN.
WDV = CITY OF CINCINNATI WDU = DUKE ENERGY OHIO, INC., AN OHIO CORPORATION
ALL AREAS IN ACRES * DENOTES RIGHT OF WAY ENCROACHMENT

PARCEL NO.	OWNER	SHEET NO.	OWNERS RECORD BOOK	OWNERS RECORD PAGE	AUDITOR'S PARCEL	RECORD AREA	TOTAL P.R.O.	GROSS TAKE	P.R.O. IN TAKE	NET TAKE	STRUCTURE	NET RESIDUE LEFT	NET RESIDUE RIGHT	TYPE FUND	REMARKS	AS ACQUIRED BOOK	AS ACQUIRED PAGE
														80% FED			
9-T1	CITY OF CINCINNATI	18, 68, 69	OR 7965, P. 2343		14700060068	1.307	0.000	0.044	0.000	0.044				20% STATE	PART OF BLOCK 11		
	(CONTINUED)														SUBDIVISION OF LONGWORTH, LAWLER, FOOTE & GREENE		
															CONSTRUCT BRIDGE SUPERSTRUCTURE		
9-T2		18, 68, 69	OR 7965, P. 2343		14700060070	1.126	0.000	0.858	0.000	0.858					PART OF BLOCK 11		
		72, 73, 74,															
		75													CONSTRUCT BRIDGE SUPERSTRUCTURE		
9-T3		18, 74, 75,	OR 7965, P. 2343		8200010038	0.975	0.000	0.585	0.000	0.585					PART OF BLOCK 12		
		76, 77															
															CONSTRUCT BRIDGE SUPERSTRUCTURE		
9-T4		18, 72, 73,	OR 7931 P 2965		14700060071	1.305	0.005	0.319	0.005	0.314					PART OF BLOCK 8		
		74, 75, 76,	OR 7965, P. 2343		8200010040	0.390	0.000	0.389	0.000	0.389							
		77													CONSTRUCT BRIDGE SUPERSTRUCTURE		
					TOTAL	1.695	0.005	0.708	0.005	0.703							
9-T5		18, 66, 67,	OR 8473, P. 2721		14700050153	0.690	0.002	0.574	0.002	0.571					PART OF VACATED SMITH STREET		
		68, 69, 72,	OR 7931, P. 2965		14700050059	1.560	0.133	1.569	0.133	1.436					PART OF BLOCKS 9 AND 10		
		73, 74, 75,	OR 5889, P. 35		14700060077	0.550	0.000	0.559	0.000	0.559					PART OF BLOCK 8		
		76, 77, 84,	OR 7931 P 2965		14700060071	1.305	0.059	1.004	0.059	0.944					PART OF BLOCK 8		
		85, 86, 87	OR 5889, P. 35		8200010046	0.240	0.013	0.241	0.013	0.229					PART OF BLOCKS 7 AND 8		
			OR 7965, P. 2343		8200010040	0.390	0.041	0.989	0.041	0.948					SUBDIVISION OF LONGWORTH, LAWLER, FOOTE & GREENE		
			O.R. 7968, PG 2815		8200010055	0.359	0.020	0.359	0.020	0.339					PART OF BLOCK 7		
					14700060070	1.126	0.000	0.005	0.000	0.004					PART OF BLOCK 11		
			OR 10556, P. 1829		14700050055	0	0.010	0.055	0.010	0.045					PART OF LOT 4; GEO LEIBEE AND OTHERS SUBDIVISION		
															FOR DISPOSITION OF 2 SIGNS - THIS AREA, SEE PARCEL 9-A5		
					TOTAL	6.275	0.279	5.353	0.279	5.075					CONSTRUCT BRIDGE SUPERSTRUCTURE		
10-WL	CITY OF CINCINNATI	18, 70, 71	3457	681	14700070260	0.103	0.000	0.010	0.010	0.000					PART OF LOTS 12, 13, 14, AND 15		
			3473	962	14700070262	0.007	0.002	0.007	0.007	0.000					OVERLAPS: UTIL 0.009 AC		
					TOTAL	0.110	0.002	0.017	0.017	0.000		0.108					
11-WL	SPEEDWAY SUPERAMERICA LLC, A DELAWARE	18, 72, 73	OR 8633, P. 1301		14700050061	0.177	0.000	0.179	0.000	0.179	YES	0.000			TOTAL TAKE		
	LIMITED LIABILITY COMPANY														TOTAL TAKE IS MORE THAN RECORD AREA BY SURVEY		
															PART OF LOT 9		
															SUBDIVISION OF LONGWORTH, LAWLER, FOOTE & GREENE		
12-A	THE CENTRAL RAILROAD CO. OF INDIANA	18, 66, 67,	OR 7453, P. 1231		14700050123	0	0.000	0.106	0.000	0.106							
		70, 71															
															OVERLAPS: AERIAL 0.001 AC, RAILROAD LEASE 0.053 AC		
12-T		18, 66, 67,					0.000	0.106	0.000	0.106					CONSTRUCT BRIDGE SUPERSTRUCTURE		
		70, 71															
														80% FED			
														20% STATE			

PARCEL IDENTIFIER LEGEND:

WDU = FEE SIMPLE WITH RESERVATION OF ACCESS IN THE NAME OF DUKE ENERGY OHIO, INC.
WDV = FEE SIMPLE WITH RESERVATION OF ACCESS IN THE NAME OF THE CITY OF CINCINNATI
WL = FEE SIMPLE WITH LIMITATION OF ACCESS
LA = LIMITED ACCESS EASEMENT
SH = STANDARD HIGHWAY EASEMENT
A = AERIAL EASEMENT
SS = SUBSURFACE EASEMENT
WD = FEE SIMPLE WITH RESERVATION OF ACCESS
PRW = PROPERTY RIGHT FEE SIMPLE
SL = SLOPE EASEMENT
T = TEMPORARY EASEMENT

NOTE: ALL TEMPORARY PARCELS TO BE OF 36 MONTHS DURATION.

NOTE: UNDER NO CIRCUMSTANCES ARE TEMPORARY EASEMENTS TO BE USED FOR STORAGE OF MATERIAL OR EQUIPMENT BY THE CONTRACTOR UNLESS NOTED OTHERWISE.

REV. BY	DATE	DESCRIPTION

FIELD REVIEW BY: JIM BENEDICT	DATE	4/30/2014
OWNERSHIP VERIFIED BY: TERRY HOPPES	DATE	2/20/2014
DATE COMPLETED:		5/9/2014

FEDERAL PROJECT NO. E120979
PID NO. 89068
STATE JOB NO. 487751
R/W DESIGNER RDH
R/W REVIEWER HGH

SUMMARY OF ADDITIONAL RIGHT OF WAY PARCELS 9-12

HAM-75-00.22

D:\ODOT_LDB\0107949A.dgn - HAM-75-00.22 RW Acq PID89068\89068\row\sheets\89068RS003.dgn 5/15/2014 7:56:38 AM dbrunk

GRANTEE: ALL RIGHT OF WAY ACQUIRED IN THE NAME OF THE STATE OF OHIO UNLESS OTHERWISE SHOWN.
WDV = CITY OF CINCINNATI WDU = DUKE ENERGY OHIO, INC., AN OHIO CORPORATION
ALL AREAS IN ACRES * DENOTES RIGHT OF WAY ENCROACHMENT

PARCEL NO.	OWNER	SHEET NO.	OWNERS RECORD BOOK	OWNERS RECORD PAGE	AUDITOR'S PARCEL	RECORD AREA	TOTAL P.R.O.	GROSS TAKE	P.R.O. IN TAKE	NET TAKE	STRUCTURE	NET RESIDUE LEFT	NET RESIDUE RIGHT	TYPE FUND	REMARKS	AS ACQUIRED BOOK	AS ACQUIRED PAGE
														80% FED	RW TO BE TRANSFERRED AS LIMITED ACCESS		
13-WL	CITY OF CINCINNATI	19, 86, 87,	E2	62	NO APN ASS'D			0.127	0.127	0.000				20% STATE	PLAN OF THE TOWN OF CINCINNATI		
		88, 89															
14-A	COVINGTON & CINCINNATI ELEVATED RAILROAD &	18, 70, 71	659	151	14700050001	1.940	0.000	0.012	0.000	0.012					UNNUMBERED		
	TRANSFER & BRIDGE COMPANY, AN OHIO & KY. CORP.		654	358											GARRARD'S SUBDIVISION		
			659	151	14700050051												
			654	358													
14-T		18, 70, 71					0.000	0.012	0.000	0.012					CONSTRUCT BRIDGE SUPERSTRUCTURE		
15-A	CSX TRANSPORTATION, INC., A CORPORATION UNDER	18, 70, 71	5087	637	14700050149	0.085	0.000	0.085	0.000	0.085					PART OF LOTS 1 AND 2		
	THE LAWS OF VIRGINIA		5087	642											GEO LEIBEE AND OTHERS SUBDIVISION		
															DEED AND AUDITOR'S ACREAGE DOES NOT COVER ENTIRE APN		
15-T		18, 70, 71					0.000	0.085	0.000	0.085					CONSTRUCT BRIDGE SUPERSTRUCTURE		
															OVERLAP: RAILROAD LEASE 0.004 AC		
16-WL	LONGWORTH HALL, LLC	18, 70, 71	OR 10536, P. 2922		14700050054	0.060	0.000	0.060	0.000	0.060					PART OF LOT 3		
		72, 73			14700050148	0.030	0.000	0.030	0.000	0.030					GEO LEIBEE AND OTHERS SUBDIVISION		
					TOTAL	---	---	---	---						OVERLAP: AERIAL 0.009 AC		
						0.090	0.000	0.090	0.000	0.090		0.000					
17-WL	NORTON OUTDOOR ADVERTISING, INC.,	18, 70, 71	OR 10452 P. 1754		14700050052	0.122	0.000	0.122	0.000	0.122	S*	0.000			PART OF LOTS 1 AND 2; GEO LEIBEE AND OTHERS SUBDIVISION		
	AN OHIO CORPORATION, (1/3), AND														NORTON - LEASE INTEREST DB 68 P. 464, BY DB. 4307 P. 1747		
	CHRISTIAN THEOLOGICAL SEMINARY,		4207	1105											*BILLBOARD, ADC #00753 (CITY #00752)		
	AN INDIANA CORPORATION, (2/3)														OVERLAP: UTIL 0.038 AC		
18-WL	BT-OH LLC, A DELAWARE LIMITED LIABILITY COMPANY	17, 18, 70,	3384	962	14700070059	2.545	0.000	0.078	0.000	0.078		2.467			PART OF LOTS 11 THROUGH 18		
	FKA CLEVE COMPANY, FKA CALDWELL REALTY CO	71,													C. PARK'S HEIRS PARTITION PLAT		
		80, 81													ASPHALT PARKING LOT (8 SPACES)		
															OVERLAP: UTIL 0.008 AC		
															PERMISSIBLE ACCESS STA. 19+01.19 TO STA. 20+06.37		
18-A		18, 19, 70,															
		71, 80, 81					0.000	0.017	0.000	0.017							
18-T		18, 19, 70,					0.000	0.017	0.000	0.017					CONSTRUCT BRIDGE SUPERSTRUCTURE		
		71, 80, 81															
19-WL	TOWNVIEW 56TH STREET, LLC,	18, 19, 70,	OR 9883, P. 2381		14700070040	4.811	0.000	0.472	0.000	0.472	S (2)	4.339			PART OF LOTS 8 THROUGH 15		
	A DELAWARE LIMITED LIABILITY COMPANY	71, 80, 81													C. PARK'S HEIRS PARTITION PLAT		
															ASPHALT PARKING LOT (19 SPACES), BILLBOARD		
															OVERLAP: UTIL 0.200 AC		
19-A		18, 19, 80,					0.000	0.029	0.000	0.029					OVERLAP: UTIL 0.003 AC		
		81															
19-T		18, 19, 80,					0.000	0.029	0.000	0.029					CONSTRUCT BRIDGE SUPERSTRUCTURE		
		81												80% FED			
														20% STATE			

PARCEL IDENTIFIER LEGEND:

WDU = FEE SIMPLE WITH RESERVATION OF ACCESS IN THE NAME OF DUKE ENERGY OHIO, INC.
WDV = FEE SIMPLE WITH RESERVATION OF ACCESS IN THE NAME OF THE CITY OF CINCINNATI
WL = FEE SIMPLE WITH LIMITATION OF ACCESS
LA = LIMITED ACCESS EASEMENT
SH = STANDARD HIGHWAY EASEMENT
A = AERIAL EASEMENT
SS = SUBSURFACE EASEMENT
WD = FEE SIMPLE WITH RESERVATION OF ACCESS
PRW = PROPERTY RIGHT FEE SIMPLE
SL = SLOPE EASEMENT
T = TEMPORARY EASEMENT

NOTE: ALL TEMPORARY PARCELS TO BE OF 36 MONTHS DURATION.

NOTE: UNDER NO CIRCUMSTANCES ARE TEMPORARY EASEMENTS TO BE USED FOR STORAGE OF MATERIAL OR EQUIPMENT BY THE CONTRACTOR UNLESS NOTED OTHERWISE.

REV. BY	DATE	DESCRIPTION
HGH	12/19/18	PARCEL 18 - ADD PERMISSIBLE ACCESS
HGH	4/27/15	PARCEL 19 - LIST SIGNS
HGH	3/9/15	PARCEL 17 - OWNER

FIELD REVIEW BY: JIM BENEDICT		DATE	4/30/2014
OWNERSHIP VERIFIED BY: TERRY HOPPES		DATE	2/20/2014
DATE COMPLETED:			5/9/2014

FEDERAL PROJECT NO. E120979
PID NO. 89068
STATE JOB NO. 487751
R/W DESIGNER RDH
R/W REVIEWER HGH

SUMMARY OF ADDITIONAL RIGHT OF WAY PARCELS 13-19

HAM-75-00.22

Q:\ODOT_D8\0107949A.00 - HAM-75-0022 RW Acq PID89068\89068\row\sheets\89068RS004.dgn 12/8/2020 7:46:13 PM msmith

GRANTEE: ALL RIGHT OF WAY ACQUIRED IN THE NAME OF THE STATE OF OHIO UNLESS OTHERWISE SHOWN.
WDV = CITY OF CINCINNATI WDU = DUKE ENERGY OHIO, INC., AN OHIO CORPORATION

ALL AREAS IN ACRES

* DENOTES RIGHT OF WAY ENCROACHMENT

PARCEL NO.	OWNER	SHEET NO.	OWNERS RECORD BOOK	OWNERS RECORD PAGE	AUDITOR'S PARCEL	RECORD AREA	TOTAL P.R.O.	GROSS TAKE	P.R.O. IN TAKE	NET TAKE	STRUCTURE	NET RESIDUE LEFT	NET RESIDUE RIGHT	TYPE FUND	REMARKS	AS ACQUIRED BOOK	AS ACQUIRED PAGE
20-WL	CITY OF CINCINNATI	18, 19, 72,	OR 9147, P. 2031		14700070229	0.280	0.000	0.352	0.000	0.352				80% FED			
		73, 82, 83												20% STATE	PART OF LOT 7		
					14700070232	0.209	0.000	0.143	0.000	0.143					SAMUEL E FOOTE'S SUBDIVISION		
					14500040061	0.021	0.000	0.020	0.000	0.020					PART OF VACATED SMITH ST.		
					14700070266	0.01	0.005	0.016	0.005	0.011					FENCE (320') OVERLAPS: SLOPE EASE 0.162AC		
					TOTAL	0.520	0.005	0.531	0.005	0.526					DEED ACREAGE DOES NOT COVER ENTIRE APN		
21-WL	CITY OF CINCINNATI	18, 19, 72,	OR 9147, P. 2031		14500040068	0.016	0.000	0.016	0.000	0.016					PART OF LOT 5		
		73, 82, 83			14500040161	0.569	0.000	0.572	0.000	0.572					SUBDIVISION OF LONGWORTH, LAWLER, FOOTE & GREENE		
															FENCE (360')		
					TOTAL	0.585	0.000	0.588	0.000	0.588		0.000	0.000		DEED ACREAGE DOES NOT COVER ENTIRE APN		
															OVERLAP: SLOPE EASE 0.016AC		
22-WL	NORTON ADVERTISING, INC.	19, 82, 83,	4269	1083	14500040059	0.582	0.000	0.582	0.000	0.582	S(2)		0.000		PART OF LOT 5		
	AN OHIO CORPORATION	84, 85, 92,													SUBDIVISION OF LONGWORTH, LAWLER, FOOTE & GREENE		
		93, 94, 95													ASPHALT PARKING LOT (52 SPACES)		
															2 BILLBOARDS OVERLAP: SLOPE EASE 0.159AC		
23-WL	CITY OF CINCINNATI	19, 84, 85	2524	436	14500040137	0.672	0.028	0.006	0.006	0.000					PART OF LOT 6		
															SUBDIVISION OF LONGWORTH, LAWLER, FOOTE & GREENE		
23-WD		19, 94, 95					0.000	0.022	0.022	0.000					CONCRETE WALK 100'		
					TOTAL	0.672	0.028	0.028	0.028	0.000			0.644				
24-WL	DUKE ENERGY OHIO INC, FKA DUKE ENERGY, FKA	19, 80, 81,	3619	700	14700070258	7.547	0.000	0.213	0.000	0.213		7.334			PART OF LOTS 1 THROUGH 7		
	CINCINNNATI GAS & ELECTRIC CO.	90, 91	3738	228											C. PARK'S HEIRS PARTITION PLAT		
															ASPHALT PARKING LOT (20 SPACES), FENCE 60'		
24-A		19, 80, 81,					0.000	0.025	0.000	0.025							
		90, 91															
24-T		19, 80, 81,					0.000	0.025	0.000	0.025					CONSTRUCT BRIDGE SUPERSTRUCTURE		
		90, 91															
														80% FED			
														20% STATE			

PARCEL IDENTIFIER LEGEND:

WDU = FEE SIMPLE WITH RESERVATION OF ACCESS IN THE NAME OF DUKE ENERGY OHIO, INC.
WDV = FEE SIMPLE WITH RESERVATION OF ACCESS IN THE NAME OF THE CITY OF CINCINNATI
WL = FEE SIMPLE WITH LIMITATION OF ACCESS
LA = LIMITED ACCESS EASEMENT
SH = STANDARD HIGHWAY EASEMENT
A = AERIAL EASEMENT
SS = SUBSURFACE EASEMENT
WD = FEE SIMPLE WITH RESERVATION OF ACCESS
PRW = PROPERTY RIGHT FEE SIMPLE
SL = SLOPE EASEMENT
T = TEMPORARY EASEMENT

NOTE: ALL TEMPORARY PARCELS TO BE OF 36 MONTHS DURATION.

NOTE: UNDER NO CIRCUMSTANCES ARE TEMPORARY EASEMENTS TO BE USED FOR STORAGE OF MATERIAL OR EQUIPMENT BY THE CONTRACTOR UNLESS NOTED OTHERWISE.

REV. BY	DATE	DESCRIPTION

FIELD REVIEW BY: JIM BENEDICT		DATE	4/30/2014
OWNERSHIP VERIFIED BY: TERRY HOPPES		DATE	2/20/2014
DATE COMPLETED:			5/9/2014

FEDERAL PROJECT NO. E120979
PID NO. 89068
STATE JOB NO. 487751
R/W DESIGNER RDH
R/W REVIEWER HGH

SUMMARY OF ADDITIONAL RIGHT OF WAY PARCELS 20-24

HAM-75-00.22

Q:\ODOT_D8\0107949A.00 - HAM-75-0022 RW Acq PID89068\89068\row\sheets\89068RS005.dgn 5/8/2014 2:57:09 PM dbruno

GRANTEE: ALL RIGHT OF WAY ACQUIRED IN THE NAME OF THE STATE OF OHIO UNLESS OTHERWISE SHOWN.
WDV = CITY OF CINCINNATI WDU = DUKE ENERGY OHIO, INC., AN OHIO CORPORATION
ALL AREAS IN ACRES * DENOTES RIGHT OF WAY ENCROACHMENT

PARCEL NO.	OWNER	SHEET NO.	OWNERS RECORD BOOK	OWNERS RECORD PAGE	AUDITOR'S PARCEL	RECORD AREA	TOTAL P.R.O.	GROSS TAKE	P.R.O. IN TAKE	NET TAKE	STRUC-TURE	NET RESIDUE LEFT	NET RESIDUE RIGHT	TYPE FUND	REMARKS	AS ACQUIRED BOOK	AS ACQUIRED PAGE
														80% FED			
25-WL	BT-OH LLC, A DELAWARE LIMITED LIABILITY COMPANY	19, 90, 91,	3470	769	13600040241	12.238**	0.000	0.843	0.000	0.843		11.395		20% STATE	PART OF SQUARES 3 & 6		
	FKA CLEVE COMPANY, FKA CALDWELL REALTY CO	96, 97	RL 61212												N. LONGWORTH'S SUBDIVISION		
					14600050025										** AUDITOR ACREAGE INACCURATE - DEED ACREAGE USED		
					14700070267										ASPHALT PARKING LOT (52 SPACES)		
					14700040199										* ASPHALT PARKING LOT (15 SPACES)		
					14600050180												
25-T1		19, 96, 97						0.002	0.000	0.002					PERFORM GRADING		
25-T2		19, 104, 105						0.001	0.000	0.001					PERFORM GRADING		
		106, 107															
26-WD	CITY OF CINCINNATI	19, 100,	3042	24	14500040087	0.076	0.000	0.013	0.013	0.000					CONCRETE WALK 50'		
		101	3006	164	14500040154	0.107	0.000	0.004	0.004	0.000					N. LONGWORTH'S SUBDIVISION		
						0.107	0.000	0.017	0.017	0.000			0.107				
27-WD	CITY OF CINCINNATI	19, 100,	2949	163	14500030232	1.454	0.000	0.027	0.000	0.027			1.427		PART OF BLOCKS 1, 4, 19, 21 & 22		
		101													N. LONGWORTH'S SUBDIVISION		
														80% FED			
														20% STATE			

PARCEL IDENTIFIER LEGEND:

WDU = FEE SIMPLE WITH RESERVATION OF ACCESS IN THE NAME OF DUKE ENERGY OHIO, INC.
WDV = FEE SIMPLE WITH RESERVATION OF ACCESS IN THE NAME OF THE CITY OF CINCINNATI
WL = FEE SIMPLE WITH LIMITATION OF ACCESS
LA = LIMITED ACCESS EASEMENT
SH = STANDARD HIGHWAY EASEMENT
A = AERIAL EASEMENT
SS = SUBSURFACE EASEMENT
WD = FEE SIMPLE WITH RESERVATION OF ACCESS
PRW = PROPERTY RIGHT FEE SIMPLE
SL = SLOPE EASEMENT
T = TEMPORARY EASEMENT

NOTE: ALL TEMPORARY PARCELS TO BE OF 36 MONTHS DURATION.

NOTE: UNDER NO CIRCUMSTANCES ARE TEMPORARY EASEMENTS TO BE USED FOR STORAGE OF MATERIAL OR EQUIPMENT BY THE CONTRACTOR UNLESS NOTED OTHERWISE.

REV. BY	DATE	DESCRIPTION
HGH	6/13/19	REVISE TAKES - PARCEL 25
HGH	11/01/18	REV RECORD AREA - PARCEL 25

FIELD REVIEW BY: JIM BENEDICT		DATE	4/30/2014
OWNERSHIP VERIFIED BY: TERRY HOPPES		DATE	2/20/2014
DATE COMPLETED:			5/9/2014

FEDERAL PROJECT NO. E120979
PID NO. 89068
STATE JOB NO. 487751
R/W DESIGNER RDH
R/W REVIEWER HGH

SUMMARY OF ADDITIONAL RIGHT OF WAY PARCELS 25-27

HAM-75-00.22

Q:\ODOT_D8\0107949A.00 - HAM-75-0022 RW Acq PID89068\89068\row\sheets\89068RS006.dgn 12/8/2020 7:47:34 PM msmith

GRANTEE: ALL RIGHT OF WAY ACQUIRED IN THE NAME OF THE STATE OF OHIO UNLESS OTHERWISE SHOWN.
WDV = CITY OF CINCINNATI WDU = DUKE ENERGY OHIO, INC., AN OHIO CORPORATION

ALL AREAS IN ACRES

* DENOTES RIGHT OF WAY ENCROACHMENT

PARCEL NO.	OWNER	SHEET NO.	OWNERS RECORD BOOK	OWNERS RECORD PAGE	AUDITOR'S PARCEL	RECORD AREA	TOTAL P.R.O.	GROSS TAKE	P.R.O. IN TAKE	NET TAKE	STRUCTURE	NET RESIDUE LEFT	NET RESIDUE RIGHT	TYPE FUND	REMARKS	AS ACQUIRED BOOK	AS ACQUIRED PAGE
28-WD	CITY OF CINCINNATI	19, 110,	3031	262	14500030169	0.066	0.011	0.011	0.011	0.000				80% FED			
		111, 120,	3068	172	14500030174	0.045	0.007	0.007	0.007	0.000				20% STATE	PART OF BLOCK 19		
		121	2939	409	14500030072	2.59	0.013	0.013	0.013	0.000					N. LONGWORTH'S SUBDIVISION		
															2 POSTS		
					TOTAL	2.701	0.032	0.032	0.032	0.000			2.669				
29-T	UNION BAPTIST CHURCH, INC.,	19, 118,	OR 11389, P. 701		14500030246	0.739	0.000	0.067	0.000	0.067					PART OF SQ 20 AND 21		
	AN OHIO NONPROFIT CORPORATION	119													N. LONGWORTH'S SUBDIVISION		
															CONSTRUCT GRADING		
30-WD	CITY OF CINCINNATI	19, 118,	3196	403	14500030237	0.045	0.000	0.001	0.000	0.001					PART OF SQ 21		
		119	3199	613	14500030007	0.095	0.000	0.002	0.000	0.002					N. LONGWORTH'S SUBDIVISION		
			3211	41	14500030008	0.009	0.000	0.005	0.000	0.005							
			3076	391	14500030009	0.005	0.000	0.003	0.000	0.003							
			3085	31	14500030010	0.029	0.000	0.003	0.000	0.003							
			3165	208	14500030011	0.007	0.000	0.004	0.000	0.004							
					TOTAL	0.190	0.000	0.018	0.000	0.018			0.172				
31-WD	CITY OF CINCINNATI	19, 118,	3339	875	14500030110	0.011	0.000	0.007	0.000	0.007					PART OF SQ 20		
		119	3228	106	14500030111	0.007		0.005	0.000	0.005					N. LONGWORTH'S SUBDIVISION		
			3285	41	14500030112	0.006		0.004	0.000	0.004							
					TOTAL	0.024	0.000	0.016	0.000	0.016			0.009				
32-WL	BURKE INC., AN OHIO CORPORATION	20, 126,	OR 11010, P. 1373		14600060082	7.001	0.000	0.327	0.000	0.327			6.674		PART OF SQUARES 7, 8, 9, AND 10		
		127, 128,													N. LONGWORTH'S SUBDIVISION		
		129													FENCE 340', ASPHALT PARKING LOT (15 SPACES)		
															CONCRETE CURB 160', ASPHALT WALKWAY 320'		
															FENCE* 20'		
32-T		20, 126,					0.000	0.017	0.000	0.017					CONSTRUCT BRIDGE SUPERSTRUCTURE		
		127, 128,															
		129															
33-WL	WXIX BROADCAST PLAZA, LLC,	19, 114,	OR 11813, P. 1145		13600030231	2.565	0.000	0.033	0.000	0.033	YES	2.532			185-202, 627-629, 631-643, PT OF 183, 184, 589-5+		
	A DELAWARE LIMITED LIABILITY COMPANY	115													PLAT B OF THE SUBD OF THE ESTATE OF WBARR, DECEASE		
															PART OF PARKING STRUCTURE		
															FENCE 8", FENCE* 52'		
33-T		19, 114,					0.000	0.114	0.000	0.114					DEMOLISH PART OF STRUCTURE		
		115															
34	CITY OF CINCINNATI		OR 7382, P. 105		13400060267	2.213									NO ADDITIONAL RIGHT OF WAY NEEDED		
															DEDICATION PLAT		
														80% FED			
														20% STATE			

PARCEL IDENTIFIER LEGEND:

WDU = FEE SIMPLE WITH RESERVATION OF ACCESS IN THE NAME OF DUKE ENERGY OHIO, INC.
WDV = FEE SIMPLE WITH RESERVATION OF ACCESS IN THE NAME OF THE CITY OF CINCINNATI
WL = FEE SIMPLE WITH LIMITATION OF ACCESS
LA = LIMITED ACCESS EASEMENT
SH = STANDARD HIGHWAY EASEMENT
A = AERIAL EASEMENT
SS = SUBSURFACE EASEMENT
WD = FEE SIMPLE WITH RESERVATION OF ACCESS
PRW = PROPERTY RIGHT FEE SIMPLE
SL = SLOPE EASEMENT
T = TEMPORARY EASEMENT

NOTE: ALL TEMPORARY PARCELS TO BE OF 36 MONTHS DURATION.

NOTE: UNDER NO CIRCUMSTANCES ARE TEMPORARY EASEMENTS TO BE USED FOR STORAGE OF MATERIAL OR EQUIPMENT BY THE CONTRACTOR UNLESS NOTED OTHERWISE.

REV. BY	DATE	DESCRIPTION

FIELD REVIEW BY: JIM BENEDICT	DATE	4/30/2014
OWNERSHIP VERIFIED BY: TERRY HOPPES	DATE	2/20/2014
DATE COMPLETED:		5/9/2014

FEDERAL PROJECT NO. E120979
PID NO. 89068
STATE JOB NO. 487751
R/W DESIGNER RDH
R/W REVIEWER HGH

SUMMARY OF ADDITIONAL RIGHT OF WAY PARCELS 28-34

HAM-75-00.22

C:\ODOT_DB\0107949A.00 - HAM-75-0022 RW Acq PID89068\89068\row\sheets\89068RS007.dgn 5/8/2014 2:57:12 PM dbruno

GRANTEE: ALL RIGHT OF WAY ACQUIRED IN THE NAME OF THE STATE OF OHIO UNLESS OTHERWISE SHOWN.
WDV = CITY OF CINCINNATI WDU = DUKE ENERGY OHIO, INC., AN OHIO CORPORATION
* DENOTES RIGHT OF WAY ENCROACHMENT

ALL AREAS IN ACRES

PARCEL NO.	OWNER	SHEET NO.	OWNERS RECORD BOOK	OWNERS RECORD PAGE	AUDITOR'S PARCEL	RECORD AREA	TOTAL P.R.O.	GROSS TAKE	P.R.O. IN TAKE	NET TAKE	STRUCTURE	NET RESIDUE LEFT	NET RESIDUE RIGHT	TYPE FUND	REMARKS	AS ACQUIRED BOOK	AS ACQUIRED PAGE
														80% FED			
35-WL	AMERICAN HERITAGE LAND DEVELOPMENT COMPANY	20, 126,	OR 8333 p 2023		13600020250	0.214	0.000	0.026	0.000	0.026			0.188	20% STATE	58; ST. ANN'S COMMON SUBDIVISION BLOCK "B"		
	LLC, AN OHIO LIMITED LIABILITY COMPANY	127, 128,													FENCE 8'		
		129															
36A-WL	MESSER REALTY XII, LLC	20, 126,	OR 13250 P. 2401		13400060324	5.4411	0.000	0.003	0.000	0.003			5.438		TRACT "A"; CONSOLIDATION PLAT; PB 454, P. 4		
		127, 137,															
		138													CONCRETE CURB 225', ASPHALT PARKING LOT (22 SPACES)		
36A-T		20, 126,					0.000	0.103	0.000	0.103					CONSTRUCT WALL AND GRADING		
		127, 137,													OVERLAP: UTIL 0.103AC		
		138															
36	CITY OF CINCINNATI	20,137,138	OR 10059 P. 2458		13600020249	0.083									NO ADDITIONAL R/W REQUIRED		
37-WD	CITY OF CINCINNATI	20, 112,	3082	59	13600030059	0.060	0.018	0.057	0.018	0.039					PART LOT 157 AND 158		
		113	3100	182	13600030060	0.057	0.000	0.056	0.000	0.056					VAN HORNES 2nd SUBD OF PART OF WM BARR'S LAND		
						---	---	---	---	---							
					TOTAL	0.117	0.018	0.113	0.018	0.095		0.004					
38-WL1	CITY OF CINCINNATI	20, 132,	3155	105	13600020056	0.042	0.000	0.007	0.000	0.007					PART OF SQUARE 3; CUTTER'S SUBDIVISION		
		133, 135,	3088	365	13600020053	0.069	0.048	0.009	0.000	0.009					LOT 3; CUTTER'S SUBDIVISION		
		136	3074	149	13600020055	0.056	0.036	0.006	0.000	0.006					SQUARE 3; CUTTER'S SUBDIVISION		
						---	---	---	---	---							
					SUB-TOTAL	0.167	0.084	0.022	0.000	0.022							
38-WL2		20, 132,	3488	518	13600020213	0.015	0.000	0.011	0.000	0.011					PART OF SQUARE 3 AND SQUARE 4; CUTTER'S SUBDIVISION		
		133, 135,	3488	518	13600020214	0.040	0.000	0.000	0.000	0.000					PART OF SQUARE 3 AND SQUARE 4; CUTTER'S SUBDIVISION		
		136	3118	118	13600020024	0.038	0.000	0.003	0.000	0.003					PART OF SQ 4; CUTTER'S SUBDIVISION		
			3110	118	13600020023	0.038	0.000	0.006	0.000	0.006					TRACT 4; CUTTER'S SUBDIVISION		
			3117	359	13600020022	0.035	0.000	0.008	0.000	0.008					TRACT 4; CUTTER'S SUBDIVISION		
			3106	284	13600020021	0.045	0.000	0.017	0.000	0.017					PART OF TRACT 4; CUTTER'S SUBDIVISION		
			3114	411	13600020020	0.055	0.002	0.017	0.000	0.017					TRACT 4; CUTTER'S SUBDIVISION		
			3125	346	13600020019	0.045	0.005	0.016	0.000	0.016					PART OF SQUARE 4; CUTTER'S SUBDIVISION		
			3247	267	13600020018	0.039	0.009	0.017	0.000	0.017					PART OF SQUARE 4; CUTTER'S SUBDIVISION		
			3078	605	13600020017	0.046	0.013	0.017	0.000	0.017					TRACT 4; CUTTER'S SUBDIVISION		
			3078	605	13600020016	0.042	0.040	0.036	0.000	0.036					TRACT 4; CUTTER'S SUBDIVISION		
			3134	80	13600020015	0.093	0.023	0.016	0.000	0.016					PART OF SQUARE 4; CUTTER'S SUBDIVISION		
			3076	615	13600020014	0.021	0.021	0.013	0.000	0.013					PART OF SQUARE 4; CUTTER'S SUBDIVISION		
			3076	615	13600020013	0.055	0.045	0.020	0.000	0.020					PART OF SQUARE 4; CUTTER'S SUBDIVISION		
			3169	237	13600020011	0.064	0.037	0.010	0.000	0.010					PART OF TRACT 4; CUTTER'S SUBDIVISION		
			3169	237	13600020010	0.045	0.040	0.006	0.000	0.006					PART OF TRACT 4; CUTTER'S SUBDIVISION		
			3121	495	13600020009	0.038	0.044	0.002	0.000	0.002					PART OF SQUARE 4; CUTTER'S SUBDIVISION		
			3017	50	13600020008	0.053	0.000	0.108	0.000	0.108					PART OF SQUARE 4; CUTTER'S SUBDIVISION		
			3488	518	13600020215	0.753	0.000	0.003	0.000	0.003					PART OF SQUARE 3 AND SQUARE 4; CUTTER'S SUBDIVISION		
			3123	392	13400060066	0.063	0.000	0.007	0.000	0.007					12; WILLIAM THOMS SUBDIVISION		
			3136	586	13400060065	0.030	0.000	0.011	0.000	0.011					11; WILLIAM THOMS SUBDIVISION		
			3136	586	13400060064	0.029	0.008	0.022	0.000	0.022					11; WILLIAM THOMS SUBDIVISION		
			3109	357	13400060063	0.089	0.000	0.002	0.000	0.002					10 AND PART OF LOT 9; WILLIAM THOMS SUBDIVISION		
					13400060246	0.280	0.000	0.011	0.000	0.011					PART OF SQ 4; CUTTER'S SUBDIVISIONOVERLAP: SLOPE EASE 0.004AC		
						---	---	---	---	---							
					SUB-TOTAL	2.011	0.287	0.376	0.000	0.376							
														80% FED			
														20% STATE			

PARCEL IDENTIFIER LEGEND:

WDU = FEE SIMPLE WITH RESERVATION OF ACCESS IN THE NAME OF DUKE ENERGY OHIO, INC.
WDV = FEE SIMPLE WITH RESERVATION OF ACCESS IN THE NAME OF THE CITY OF CINCINNATI
WL = FEE SIMPLE WITH LIMITATION OF ACCESS
LA = LIMITED ACCESS EASEMENT
SH = STANDARD HIGHWAY EASEMENT
A = AERIAL EASEMENT
SS = SUBSURFACE EASEMENT
WD = FEE SIMPLE WITH RESERVATION OF ACCESS
PRW = PROPERTY RIGHT FEE SIMPLE
SL = SLOPE EASEMENT
T = TEMPORARY EASEMENT

NOTE: ALL TEMPORARY PARCELS TO BE OF 36 MONTHS DURATION.

NOTE: UNDER NO CIRCUMSTANCES ARE TEMPORARY EASEMENTS TO BE USED FOR STORAGE OF MATERIAL OR EQUIPMENT BY THE CONTRACTOR UNLESS NOTED OTHERWISE.

REV. BY	DATE	DESCRIPTION
HGH	3/7/17	REVISE PARCEL 36

FIELD REVIEW BY: JIM BENEDICT	DATE	4/30/2014
OWNERSHIP VERIFIED BY: TERRY HOPPES	DATE	2/20/2014
DATE COMPLETED:		5/9/2014

FEDERAL PROJECT NO. E120979
PID NO. 89068
STATE JOB NO. 487751
R/W DESIGNER RDH
R/W REVIEWER HGH

SUMMARY OF ADDITIONAL RIGHT OF WAY PARCELS 35-38

HAM-75-00.22

Q:\ODOT_D8\GI07949A.00 - HAM-75-0022 RW Acq PID89068\89068\row\sheets\89068RS008.dgn 12/8/2020 7:48:48 PM msmith

GRANTEE: ALL RIGHT OF WAY ACQUIRED IN THE NAME OF THE STATE OF OHIO UNLESS OTHERWISE SHOWN.
WDV = CITY OF CINCINNATI WDU = DUKE ENERGY OHIO, INC., AN OHIO CORPORATION

ALL AREAS IN ACRES

* DENOTES RIGHT OF WAY ENCROACHMENT

PARCEL NO.	OWNER	SHEET NO.	OWNERS RECORD BOOK	OWNERS RECORD PAGE	AUDITOR'S PARCEL	RECORD AREA	TOTAL P.R.O.	GROSS TAKE	P.R.O. IN TAKE	NET TAKE	STRUCTURE	NET RESIDUE LEFT	NET RESIDUE RIGHT	TYPE FUND	REMARKS	AS ACQUIRED BOOK	AS ACQUIRED PAGE
38	CITY OF CINCINNATI		3134	700	13400060037	0.132								80% FED			
	(CONTINUED)		3255	468	13600020028	0.058								20% STATE	PART OF LOTS 19 AND 20; WILLIAM THOMS SUBDIVISION		
	PARCELS WITHOUT TAKES		3283	131	13600020029	0.115									PART OF SQ 3; CUTTER'S SUBDIVISION		
			3222	181	13400060069	0.057									PART OF SQ 3; CUTTER'S SUBDIVISION		
			3243	144	13400060070	0.046									PART OF SQUARE 4; CUTTER'S SUBDIVISION		
			3217	674	13400060071	0.046									PART OF SQUARE 4; CUTTER'S SUBDIVISION		
			3240	372	13400060072	0.062									PART OF SQUARE 4; CUTTER'S SUBDIVISION		
			3238	384	13400060073	0.052									PART OF SQUARE 4; CUTTER'S SUBDIVISION		
			3290	674	13400060074	0.050									PART OF SQUARE 4; CUTTER'S SUBDIVISION		
			3244	495	13400060075	0.047									PART OF SQUARE 4; CUTTER'S SUBDIVISION		
			3234	30	13400060076	0.078									PART OF SQUARE 4; CUTTER'S SUBDIVISION		
			3234	31	13400060077	0.057									PART OF SQUARE 4; CUTTER'S SUBDIVISION		
			3233	312	13400060078	0.058									PART OF SQUARE 4; CUTTER'S SUBDIVISION		
					13400060079	0.058									PART OF SQUARE 4; CUTTER'S SUBDIVISION		
			3124	295	13400060080	0.056									PART OF SQUARE 4; CUTTER'S SUBDIVISION		
			3124	295	13400060081	0.056									PART OF SQUARE 4; CUTTER'S SUBDIVISION		
			3312	405	13400060082	0.054									PART OF SQUARE 4; CUTTER'S SUBDIVISION		
			3234	379	13400060237	0.052									PART OF SQUARE 4; CUTTER'S SUBDIVISION		
			3255	306	13400060083	0.052									PART OF SQUARE 4; CUTTER'S SUBDIVISION		
			3224	364	13400060084	0.058									PART OF SQUARE 3; CUTTER'S SUBDIVISION		
			3281	516	13400060085	0.084									PART OF SQUARE 3; CUTTER'S SUBDIVISION		
			3290	263	13400060086	0.063									PART OF SQUARE 3; CUTTER'S SUBDIVISION		
			3219	457	13400060088	0.037									PART OF SQUARE 3; CUTTER'S SUBDIVISION		
			3219	457	13400060089	0.037									PART OF SQUARE 3; CUTTER'S SUBDIVISION		
			3271	181	13400060090	0.042									PART OF SQUARE 3; CUTTER'S SUBDIVISION		
			3275	416	13400060091	0.031									PART OF SQUARE 3; CUTTER'S SUBDIVISION		
			3275	409	13400060087	0.064									PART OF SQUARE 3; CUTTER'S SUBDIVISION		
			3134	700	13400060037	0.132									PART OF LOTS 19 AND 20; WILLIAM THOMS SUBDIVISION		
			3134	700	13400060038	0.062									18; WILLIAM THOMS SUBDIVISION		
			3102	475	13400060039	0.043									PART OF LOT 17; WILLIAM THOMS SUBDIVISION		
			3141	578	13400060040	0.041									PART OF LOTS 16 AND 17; WILLIAM THOMS SUBDIVISION		
			3121	314	13400060041	0.036									PART OF LOT 16; WILLIAM THOMS SUBDIVISION		
			3147	219	13400060042	0.059									15; WILLIAM THOMS SUBDIVISION		
			3210	680	13400060043	0.066									PART OF SQUARE 4; CUTTER'S SUBDIVISION		
			3196	597	13400060044	0.066									PART OF SQUARE 4; CUTTER'S SUBDIVISION		
			3224	365	13400060045	0.062									PART OF SQUARE 4; CUTTER'S SUBDIVISION		
			3232	500	13400060046	0.062									PART OF SQUARE 4; CUTTER'S SUBDIVISION		
			3232	500	13400060047	0.066									PART OF SQUARE 4; CUTTER'S SUBDIVISION		
			3357	574	13400060048	0.035									PART OF SQUARE 4; CUTTER'S SUBDIVISION		
			3357	574	13400060049	0.035									PART OF SQUARE 4; CUTTER'S SUBDIVISION		
			3270	666	13400060050	0.058									PART OF SQUARE 4; CUTTER'S SUBDIVISION		
			3246	486	13400060051	0.053									PART OF SQUARE 4; CUTTER'S SUBDIVISION		
			3265	6	13400060052	0.089									PART OF SQUARE 4; CUTTER'S SUBDIVISION		
			3275	393	13400060054	0.041									PART OF SQUARE 4; CUTTER'S SUBDIVISION		
			3213	362	13400060055	0.081									PART OF SQUARE 4; CUTTER'S SUBDIVISION		
			3183	192	13400060056	0.078									PART OF SQUARE 4; CUTTER'S SUBDIVISION		
			3224	317	13400060057	0.074									PART OF SQUARE 4; CUTTER'S SUBDIVISION		
			3213	171	13400060058	0.061									PART OF SQUARE 3; CUTTER'S SUBDIVISION		
			3298	180	13400060059	0.052									PART OF SQUARE 3; CUTTER'S SUBDIVISION		
			3352	10	13400060060	0.052									PART OF SQUARE 3; CUTTER'S SUBDIVISION		
					13400060061	0.052											
			3325	92	13400060062	0.028									PART OF SQUARE 3; CUTTER'S SUBDIVISION		
			3278	191	13400060241	0.056									PART OF SQUARE 3; CUTTER'S SUBDIVISION		
			3220	215	13400060242	0.056									PART OF SQUARE 3; CUTTER'S SUBDIVISION		
														80% FED	NOTE: CONTIGUOUS PARCELS ARE LIMITED TO PARCELS		
					SUB-TOTAL	3.198								20% STATE	OUTSIDE EXISTING L/A EASEMENT.		

PARCEL IDENTIFIER LEGEND:

WDU = FEE SIMPLE WITH RESERVATION OF ACCESS IN THE NAME OF DUKE ENERGY OHIO, INC.
WDV = FEE SIMPLE WITH RESERVATION OF ACCESS IN THE NAME OF THE CITY OF CINCINNATI
WL = FEE SIMPLE WITH LIMITATION OF ACCESS
LA = LIMITED ACCESS EASEMENT
SH = STANDARD HIGHWAY EASEMENT
A = AERIAL EASEMENT
SS = SUBSURFACE EASEMENT
WD = FEE SIMPLE WITH RESERVATION OF ACCESS
PRW = PROPERTY RIGHT FEE SIMPLE
SL = SLOPE EASEMENT
T = TEMPORARY EASEMENT

NOTE: ALL TEMPORARY PARCELS TO BE OF 36 MONTHS DURATION.

NOTE: UNDER NO CIRCUMSTANCES ARE TEMPORARY EASEMENTS TO BE USED FOR STORAGE OF MATERIAL OR EQUIPMENT BY THE CONTRACTOR UNLESS NOTED OTHERWISE.

REV. BY	DATE	DESCRIPTION

FIELD REVIEW BY: JIM BENEDICT		DATE	4/30/2014
OWNERSHIP VERIFIED BY: TERRY HOPPES		DATE	2/20/2014
DATE COMPLETED:			5/9/2014

FEDERAL PROJECT NO. E120979
PID NO. 89068
STATE JOB NO. 487751
R/W DESIGNER RDH
R/W REVIEWER HGH

SUMMARY OF ADDITIONAL RIGHT OF WAY PARCELS 38

HAM-75-00.22

Q:\ODOT_DB\0107949A.00 - HAM-75-0022 RW Acq PID89068\89068\row\sheets\89068RS009.dgn 5/8/2014 2:57:15 PM dbruno

GRANTEE: ALL RIGHT OF WAY ACQUIRED IN THE NAME OF THE STATE OF OHIO UNLESS OTHERWISE SHOWN.
WDV = CITY OF CINCINNATI WDU = DUKE ENERGY OHIO, INC., AN OHIO CORPORATION
ALL AREAS IN ACRES * DENOTES RIGHT OF WAY ENCROACHMENT

PARCEL NO.	OWNER	SHEET NO.	OWNERS RECORD BOOK	OWNERS RECORD PAGE	AUDITOR'S PARCEL	RECORD AREA	TOTAL P.R.O.	GROSS TAKE	P.R.O. IN TAKE	NET TAKE	STRUCTURE	NET RESIDUE LEFT	NET RESIDUE RIGHT	TYPE FUND	REMARKS	AS ACQUIRED BOOK	AS ACQUIRED PAGE
														80% FED			
	CITY OF CINCINNATI			38-WL1	SUB-TOTAL	0.167	0.084	0.022	0.000	0.022				20% STATE			
	(CONTINUED)																
	SUMMARY																
				38-WL2	SUB-TOTAL	2.011	0.287	0.376	0.000	0.376							
		38, PARCELS WITHOUT TAKES			SUB-TOTAL	3.198	0.000	0.000	0.000	0.000							
						---	---	---	---	---							
					TOTAL	5.376	0.371	0.398	0.000	0.398			4.607				
38-SL		20, 132,	3155	105	13600020056	0.042	0.000	0.031	0.000	0.031					PART OF SQUARE 3; CUTTER'S SUBDIVISION		
		133, 135,	3074	149	13600020055	0.056	0.036	0.016	0.000	0.016					SQUARE 3; CUTTER'S SUBDIVISION		
		136, 145,	3088	365	13600020053	0.069	0.048	0.012	0.000	0.012					LOT 3; CUTTER'S SUBDIVISION		
		146	3488	518	13600020213	0.015	0.000	0.005	0.000	0.005					PART OF SQUARE 3 AND SQUARE 4; CUTTER'S SUBDIVISION		
			3488	518	13600020214	0.040	0.000	0.017	0.000	0.017					PART OF SQUARE 3 AND SQUARE 4; CUTTER'S SUBDIVISION		
			3207	72	13600020027	0.064	0.000	0.002	0.000	0.002					PART OF SQ 3; CUTTER'S SUBDIVISION		
			3170	435	13600020026	0.042	0.000	0.005	0.000	0.005					PART OF SQ 3; CUTTER'S SUBDIVISION		
			3173	362	13600020025	0.053	0.000	0.010	0.000	0.010					PART OF SQ 3; CUTTER'S SUBDIVISION		
			3118	118	13600020024	0.038	0.000	0.010	0.000	0.010					PART OF SQ 4; CUTTER'S SUBDIVISION		
			3110	118	13600020023	0.038	0.000	0.010	0.000	0.010					TRACT 4; CUTTER'S SUBDIVISION		
			3117	359	13600020022	0.035	0.000	0.008	0.000	0.008					TRACT 4; CUTTER'S SUBDIVISION		
			3106	284	13600020021	0.045	0.000	0.007	0.000	0.007					PART OF TRACT 4; CUTTER'S SUBDIVISION		
			3114	411	13600020020	0.055	0.000	0.009	0.000	0.009					TRACT 4; CUTTER'S SUBDIVISION		
			3125	346	13600020019	0.045	0.002	0.007	0.000	0.007					PART OF SQUARE 4; CUTTER'S SUBDIVISION		
			3247	267	13600020018	0.039	0.005	0.007	0.000	0.007					PART OF SQUARE 4; CUTTER'S SUBDIVISION		
			3078	605	13600020017	0.046	0.009	0.008	0.000	0.008					TRACT 4; CUTTER'S SUBDIVISION		
			3078	605	13600020016	0.042	0.013	0.008	0.000	0.008					TRACT 4; CUTTER'S SUBDIVISION		
			3134	80	13600020015	0.093	0.040	0.016	0.000	0.016					PART OF SQUARE 4; CUTTER'S SUBDIVISION		
			3076	615	13600020014	0.021	0.023	0.004	0.000	0.004					PART OF SQUARE 4; CUTTER'S SUBDIVISION		
			3076	615	13600020013	0.055	0.021	0.001	0.000	0.001					PART OF SQUARE 4; CUTTER'S SUBDIVISION		
			3488	518	13600020215	0.753	0.000	0.059	0.000	0.059					PART OF SQUARE 3 AND SQUARE 4; CUTTER'S SUBDIVISION		
			3082	156	13400060068	0.063	0.000	0.002	0.000	0.002					14; WILLIAM THOMS SUBDIVISION		
			3129	678	13400060067	0.063	0.000	0.008	0.000	0.008					13; WILLIAM THOMS SUBDIVISION		
			3123	392	13400060066	0.063	0.000	0.012	0.000	0.012					12; WILLIAM THOMS SUBDIVISION		
			3136	586	13400060065	0.030	0.000	0.009	0.000	0.009					11; WILLIAM THOMS SUBDIVISION		
			3136	586	13400060064	0.029	0.000	0.010	0.000	0.010					11; WILLIAM THOMS SUBDIVISION		
			3109	357	13400060063	0.089	0.008	0.020	0.000	0.020					10 AND PART OF LOT 9; WILLIAM THOMS SUBDIVISION		
			3488	518	13400060246	0.280	0.000	0.011	0.000	0.011					PART OF SQ 4; CUTTER'S SUBDIVISION		
						---	---	---	---	---					0.005 AC. OF THE 0.020 AC. TAKEN FROM APN 13400060063		
															OVERLAP: EXISTING SLOPE EASEMENT 0.016AC		
					TOTAL	2.023	0.205	0.324	0.000	0.324							
														80% FED			
														20% STATE			

PARCEL IDENTIFIER LEGEND:

WDU = FEE SIMPLE WITH RESERVATION OF ACCESS IN THE NAME OF DUKE ENERGY OHIO, INC.
WDV = FEE SIMPLE WITH RESERVATION OF ACCESS IN THE NAME OF THE CITY OF CINCINNATI
WL = FEE SIMPLE WITH LIMITATION OF ACCESS
LA = LIMITED ACCESS EASEMENT
SH = STANDARD HIGHWAY EASEMENT
A = AERIAL EASEMENT
SS = SUBSURFACE EASEMENT
WD = FEE SIMPLE WITH RESERVATION OF ACCESS
PRW = PROPERTY RIGHT FEE SIMPLE
SL = SLOPE EASEMENT
T = TEMPORARY EASEMENT

NOTE: ALL TEMPORARY PARCELS TO BE OF 36 MONTHS DURATION.

NOTE: UNDER NO CIRCUMSTANCES ARE TEMPORARY EASEMENTS TO BE USED FOR STORAGE OF MATERIAL OR EQUIPMENT BY THE CONTRACTOR UNLESS NOTED OTHERWISE.

REV. BY	DATE	DESCRIPTION

FIELD REVIEW BY: JIM BENEDICT	DATE	4/30/2014
OWNERSHIP VERIFIED BY: TERRY HOPPES	DATE	2/20/2014
DATE COMPLETED:		5/9/2014

FEDERAL PROJECT NO. E120979
PID NO. 89068
STATE JOB NO. 487751
R/W DESIGNER RDH
R/W REVIEWER HGH

SUMMARY OF ADDITIONAL RIGHT OF WAY PARCELS 38

HAM-75-00.22

C:\ODOT_DB\0107949A.00 - HAM-75-0022 RW Acq PID89068\89068\row\sheets\89068RS010.dgn 5/8/2014 2:57:16 PM dbruno

GRANTEE: ALL RIGHT OF WAY ACQUIRED IN THE NAME OF THE STATE OF OHIO UNLESS OTHERWISE SHOWN.
WDV = CITY OF CINCINNATI WDU = DUKE ENERGY OHIO, INC., AN OHIO CORPORATION

ALL AREAS IN ACRES

* DENOTES RIGHT OF WAY ENCROACHMENT

PARCEL NO.	OWNER	SHEET NO.	OWNERS RECORD BOOK	OWNERS RECORD PAGE	AUDITOR'S PARCEL	RECORD AREA	TOTAL P.R.O.	GROSS TAKE	P.R.O. IN TAKE	NET TAKE	STRUCTURE	NET RESIDUE LEFT	NET RESIDUE RIGHT	TYPE FUND	REMARKS	AS ACQUIRED BOOK	AS ACQUIRED PAGE
														80% FED			
39-WL	CITY OF CINCINNATI	20, 122,	2954	225	13600020001	0.880	0.000	0.098	0.000	0.098				20% STATE	PART OF SQ 5; CUTTER'S SUBDIVISION		
		123, 124,	3003	442	13600020205	0.090	0.000	0.040	0.000	0.040					PART OF SQUARE 4; CUTTER'S SUBDIVISION		
		125, 132,	3077	675	13600020064	0.044	0.000	0.021	0.000	0.021					PART OF SQUARE 4; CUTTER'S SUBDIVISION		
		133	3101	310	13600020061	0.051	0.000	0.021	0.000	0.021					24 AND PART OF LOT 25; N. LONGWORTH'S SUBDIVISION		
			3121	422	13600020060	0.043	0.000	0.015	0.000	0.015					23; N. LONGWORTH'S SUBDIVISION		
			3121	422	13600020059	0.045	0.000	0.011	0.000	0.011					22; N. LONGWORTH'S SUBDIVISION		
			3124	240	13600020058	0.047	0.000	0.007	0.000	0.007					21; N. LONGWORTH'S SUBDIVISION		
			3132	347	13600020057	0.056	0.000	0.002	0.000	0.002					20; N. LONGWORTH'S SUBDIVISION		
			3154	171	13600020094	0.090	0.000	0.017	0.000	0.017					PART OF SQUARE 4; CUTTER'S SUBDIVISION		
			3128	481	13600020204	0.063	0.000	0.007	0.000	0.007					PART; CUTTER'S SUBDIVISION		
			3082	58	13600020093	0.063	0.000	0.002	0.000	0.002					PART OF SQUARE 4; CUTTER'S SUBDIVISION		
						---	---	---	---								
					SUB-TOTAL	1.472	0.000	0.241	0.000	0.241							
39-WDV		20, 122,	2954	225	13600020001	0.880	0.000	0.036	0.000	0.036					PART OF SQ 5; CUTTER'S SUBDIVISION		
		123, 124,	3154	171	13600020094	0.090	0.000	0.013	0.000	0.013					PART OF SQUARE 4; CUTTER'S SUBDIVISION		
		125, 132,	3128	481	13600020204	0.063	0.000	0.036	0.000	0.036					PART; CUTTER'S SUBDIVISION		
		133	3082	58	13600020093	0.063	0.000	0.046	0.000	0.046					PART OF SQUARE 4; CUTTER'S SUBDIVISION		
			3138	520	13600020092	0.267	0.000	0.057	0.000	0.057					PART OF LOT 4; CUTTER'S SUBDIVISION		
			3129	573	13600020091	0.039	0.000	0.038	0.000	0.038					PART OF SQUARE 4; CUTTER'S SUBDIVISION		
			3132	574	13600020090	0.034	0.000	0.032	0.000	0.032					PART OF SQUARE 4; CUTTER'S SUBDIVISION		
			3093	645	13600020089	0.027	0.000	0.020	0.000	0.020					1; N. LONGWORTH'S SUBDIVISION		
			3132	655	13600020088	0.016	0.000	0.011	0.000	0.011					2; N. LONGWORTH'S SUBDIVISION		
			3102	476	13600020087	0.011	0.000	0.006	0.000	0.006					3; N. LONGWORTH'S SUBDIVISION		
			3150	301	13600020086	0.006	0.000	0.001	0.000	0.001					PART OF LOT 4; N. LONGWORTH'S SUBDIVISION		
			3003	442	13600020205	0.090	0.000	0.016	0.000	0.016					PART OF SQUARE 4; CUTTER'S SUBDIVISION		
			3077	675	13600020064	0.044	0.000	0.014	0.000	0.014					PART OF SQUARE 4; CUTTER'S SUBDIVISION		
			3101	310	13600020061	0.051	0.000	0.025	0.000	0.025					24 AND PART OF LOT 25; N. LONGWORTH'S SUBDIVISION		
			3121	422	13600020060	0.043	0.000	0.029	0.000	0.029					23; N. LONGWORTH'S SUBDIVISION		
			3121	422	13600020059	0.045	0.000	0.033	0.000	0.033					22; N. LONGWORTH'S SUBDIVISION		
			3124	240	13600020058	0.047	0.000	0.034	0.000	0.034					21; N. LONGWORTH'S SUBDIVISION		
			3132	347	13600020057	0.056	0.000	0.053	0.000	0.053					20; N. LONGWORTH'S SUBDIVISION		
						---	---	---	---								
					SUB-TOTAL	1.872	0.000	0.498	0.000	0.498							
						---	---	---	---								
					TOTAL	1.872	0.000	0.739	0.000	0.739		1.133					
40-WDV	AAIG OF CINCINNATI, LLC,	20, 122,	OR 10951, P. 1812		13600010060	1.262	0.000	0.007	0.000	0.007		1.255			PART OF LOTS 14 & 15 & VAC 9TH ST.		
	AN OHIO LIMITED LIABILITY COMPANY	123, 124,													N. LONGWORTH'S SUBDIVISION		
		125, 132,															
		133															
41-WDV	CITY OF CINCINNATI	20, 122,	3019	532	13600010044	0.021	0.000	0.020	0.000	0.020					N. LONGWORTH'S SUBDIVISION		
		123, 132,	3019	532	13600010045	0.014	0.000	0.012	0.000	0.012					C. AND J.L. WAYNES SUBDIVISION		
		133	3162	519	13600010046	0.005	0.000	0.005	0.000	0.005							
			3085	32	13600010047	0.001	0.000	0.000	0.000	0.000							
						---	---	---	---								
					TOTAL	0.041	0.000	0.037	0.000	0.037		0.004					
														80% FED			
														20% STATE			

PARCEL IDENTIFIER LEGEND:

WDU = FEE SIMPLE WITH RESERVATION OF ACCESS IN THE NAME OF DUKE ENERGY OHIO, INC.
WDV = FEE SIMPLE WITH RESERVATION OF ACCESS IN THE NAME OF THE CITY OF CINCINNATI
WL = FEE SIMPLE WITH LIMITATION OF ACCESS
LA = LIMITED ACCESS EASEMENT
SH = STANDARD HIGHWAY EASEMENT
A = AERIAL EASEMENT
SS = SUBSURFACE EASEMENT
WD = FEE SIMPLE WITH RESERVATION OF ACCESS
PRW = PROPERTY RIGHT FEE SIMPLE
SL = SLOPE EASEMENT
T = TEMPORARY EASEMENT

NOTE: ALL TEMPORARY PARCELS TO BE OF 36 MONTHS DURATION.

NOTE: UNDER NO CIRCUMSTANCES ARE TEMPORARY EASEMENTS TO BE USED FOR STORAGE OF MATERIAL OR EQUIPMENT BY THE CONTRACTOR UNLESS NOTED OTHERWISE.

REV. BY	DATE	DESCRIPTION

FIELD REVIEW BY: JIM BENEDICT	DATE	4/30/2014
OWNERSHIP VERIFIED BY: TERRY HOPPES	DATE	2/20/2014
DATE COMPLETED:		5/9/2014

FEDERAL PROJECT NO. E120979
PID NO. 89068
STATE JOB NO. 487751
R/W DESIGNER RDH
R/W REVIEWER HGH

SUMMARY OF ADDITIONAL RIGHT OF WAY PARCELS 39-41

HAM-75-00.22

Q:\ODOT_D8\0107949A.00 - HAM-75-0022 RW Acq PID89068\89068\row\sheets\89068RS011.dgn 5/8/2014 2:57:18 PM dbruno

GRANTEE: ALL RIGHT OF WAY ACQUIRED IN THE NAME OF THE STATE OF OHIO UNLESS OTHERWISE SHOWN.
WDV = CITY OF CINCINNATI WDU = DUKE ENERGY OHIO, INC., AN OHIO CORPORATION

ALL AREAS IN ACRES

* DENOTES RIGHT OF WAY ENCROACHMENT

PARCEL NO.	OWNER	SHEET NO.	OWNERS RECORD BOOK	OWNERS RECORD PAGE	AUDITOR'S PARCEL	RECORD AREA	TOTAL P.R.O.	GROSS TAKE	P.R.O. IN TAKE	NET TAKE	STRUCTURE	NET RESIDUE LEFT	NET RESIDUE RIGHT	TYPE FUND	REMARKS	AS ACQUIRED BOOK	AS ACQUIRED PAGE
42-WL	CITY OF CINCINNATI	20, 132,	3109	431	13600010020	0.057	0.000	0.019	0.000	0.019				80% FED			
		133	3123	151	13600010021	0.053	0.000	0.027	0.000	0.027				20% STATE	N. LONGWORTH'S SUBDIVISION		
			3129	679	13600010022	0.050	0.000	0.027	0.000	0.027					C. AND J.L. WAYNES SUBDIVISION		
			3121	265	13600010023	0.043	0.000	0.027	0.000	0.027							
			3162	115	13600010024	0.048	0.000	0.027	0.000	0.027							
			3154	150	13600010025	0.051	0.000	0.027	0.000	0.027							
			3140	149	13600010026	0.044	0.000	0.024	0.000	0.024							
			3140	116	13600010027	0.069	0.000	0.019	0.000	0.019							
			3140	116	13600010028	0.023	0.000	0.008	0.000	0.008							
			3134	426	13600010029	0.020	0.000	0.006	0.000	0.006							
			3134	426	13600010030	0.039	0.000	0.009	0.000	0.009							
			3082	60	13600010031	0.033	0.000	0.004	0.000	0.004							
			3091	349	13600010032	0.029	0.000	0.000	0.000	0.000							
					SUB-TOTAL	0.559	0.000	0.224	0.000	0.224							
42-WDV		20, 130,	3129	679	13600010022	0.050	0.000	0.001	0.000	0.001					C.AND J. L. WAYNES SUBDIVISION		
		131, 132,	3121	265	13600010023	0.043	0.000	0.006	0.000	0.006					N. LONGWORTH'S SUBDIVISION		
		133	3162	115	13600010024	0.048	0.000	0.012	0.000	0.012							
			3154	150	13600010025	0.051	0.000	0.017	0.000	0.017							
			3140	149	13600010026	0.044	0.000	0.021	0.000	0.021							
			3140	116	13600010027	0.069	0.000	0.026	0.000	0.026							
			3140	116	13600010028	0.023	0.000	0.015	0.000	0.015							
			3134	426	13600010029	0.020	0.000	0.016	0.000	0.016							
			3134	426	13600010030	0.039	0.000	0.034	0.000	0.034							
			3082	60	13600010031	0.033	0.000	0.034	0.000	0.034							
			3091	349	13600010032	0.029	0.000	0.033	0.000	0.033							
			3088	649	13600010033	0.023	0.000	0.028	0.000	0.028							
			3078	407	13600010034	0.017	0.000	0.023	0.000	0.023							
			3103	487	13600010035	0.018	0.000	0.018	0.000	0.018							
			3094	655	13600010036	0.013	0.000	0.013	0.000	0.013							
			3094	654	13600010037	0.008	0.000	0.008	0.000	0.008							
			3127	322	13600010038	0.004	0.000	0.002	0.000	0.002							
					SUB-TOTAL	0.532	0.000	0.307	0.000	0.307				80% FED			
														20% STATE			

PARCEL IDENTIFIER LEGEND:

WDU = FEE SIMPLE WITH RESERVATION OF ACCESS IN THE NAME OF DUKE ENERGY OHIO, INC.
WDV = FEE SIMPLE WITH RESERVATION OF ACCESS IN THE NAME OF THE CITY OF CINCINNATI
WL = FEE SIMPLE WITH LIMITATION OF ACCESS
LA = LIMITED ACCESS EASEMENT
SH = STANDARD HIGHWAY EASEMENT
A = AERIAL EASEMENT
SS = SUBSURFACE EASEMENT
WD = FEE SIMPLE WITH RESERVATION OF ACCESS
PRW = PROPERTY RIGHT FEE SIMPLE
SL = SLOPE EASEMENT
T = TEMPORARY EASEMENT

NOTE: ALL TEMPORARY PARCELS TO BE OF 36 MONTHS DURATION.

NOTE: UNDER NO CIRCUMSTANCES ARE TEMPORARY EASEMENTS TO BE USED FOR STORAGE OF MATERIAL OR EQUIPMENT BY THE CONTRACTOR UNLESS NOTED OTHERWISE.

REV. BY	DATE	DESCRIPTION

FIELD REVIEW BY: JIM BENEDICT	DATE	4/30/2014
OWNERSHIP VERIFIED BY: TERRY HOPPES	DATE	2/20/2014
DATE COMPLETED:		5/9/2014

FEDERAL PROJECT NO. E120979
PID NO. 89068
STATE JOB NO. 487751
R/W DESIGNER RDH
R/W REVIEWER HGH

SUMMARY OF ADDITIONAL RIGHT OF WAY PARCELS 42

HAM-75-00.22

Q:\ODOT_D8\0107949A.00 - HAM-75-0022 RW Acq PID89068\89068\row\sheets\89068RS012.dgn 5/8/2014 2:57:19 PM dbruno

GRANTEE: ALL RIGHT OF WAY ACQUIRED IN THE NAME OF THE STATE OF OHIO UNLESS OTHERWISE SHOWN.
WDV = CITY OF CINCINNATI WDU = DUKE ENERGY OHIO, INC., AN OHIO CORPORATION

ALL AREAS IN ACRES

* DENOTES RIGHT OF WAY ENCROACHMENT

PARCEL NO.	OWNER	SHEET NO.	OWNERS RECORD BOOK	OWNERS RECORD PAGE	AUDITOR'S PARCEL	RECORD AREA	TOTAL P.R.O.	GROSS TAKE	P.R.O. IN TAKE	NET TAKE	STRUCTURE	NET RESIDUE LEFT	NET RESIDUE RIGHT	TYPE FUND	REMARKS	AS ACQUIRED BOOK	AS ACQUIRED PAGE
														80% FED			
42	CITY OF CINCINNATI		3109	431	13600010020	0.057	0.000							20% STATE	34; N. LONGWORTH'S SUBDIVISION		
	(CONTINUED)		3123	151	13600010021	0.053	0.000								35; N. LONGWORTH'S SUBDIVISION		
			3129	679	13600010022	0.050	0.000								27; C.AND J. L. WAYNES SUBDIVISION		
			3121	265	13600010023	0.043	0.000								26; C.AND J. L. WAYNES SUBDIVISION		
			3162	115	13600010024	0.048	0.000								38; N. LONGWORTH'S SUBDIVISION		
			3154	150	13600010025	0.051	0.000								39; N. LONGWORTH'S SUBDIVISION		
			3140	149	13600010026	0.044	0.000								40; N. LONGWORTH'S SUBDIVISION		
			3140	116	13600010027	0.069	0.000								41; N. LONGWORTH'S SUBDIVISION		
			3140	116	13600010028	0.023	0.000								PT. 42; N. LONGWORTH'S SUBDIVISION		
			3134	426	13600010029	0.020	0.000								PT. 42; N. LONGWORTH'S SUBDIVISION		
			3134	426	13600010030	0.039	0.000								43; N. LONGWORTH'S SUBDIVISION		
			3082	60	13600010031	0.033	0.000								44; N. LONGWORTH'S SUBDIVISION		
			3091	349	13600010032	0.029	0.000								45; N. LONGWORTH'S SUBDIVISION		
			3088	649	13600010033	0.023	0.000								46; N. LONGWORTH'S SUBDIVISION		
			3078	407	13600010034	0.017	0.000								47; N. LONGWORTH'S SUBDIVISION		
			3103	487	13600010035	0.018	0.000								48; N. LONGWORTH'S SUBDIVISION		
			3094	655	13600010036	0.013	0.000								49; N. LONGWORTH'S SUBDIVISION		
			3094	654	13600010037	0.008	0.000								50; N. LONGWORTH'S SUBDIVISION		
			3127	322	13600010038	0.004	0.000								PART OF LOT 51; N. LONGWORTH'S SUBDIVISION		

					SUB-TOTAL	0.642	0.000										
					42-WL		0.000	0.224	0.000	0.224							
					42-WDV		0.000	0.307	0.000	0.307							
						---	---	---	---	---							
					TOTAL	0.642	0.000	0.531	0.000	0.531		0.111					
														80% FED			
														20% STATE			

PARCEL IDENTIFIER LEGEND:

WDU = FEE SIMPLE WITH RESERVATION OF ACCESS IN THE NAME OF DUKE ENERGY OHIO, INC.
WDV = FEE SIMPLE WITH RESERVATION OF ACCESS IN THE NAME OF THE CITY OF CINCINNATI
WL = FEE SIMPLE WITH LIMITATION OF ACCESS
LA = LIMITED ACCESS EASEMENT
SH = STANDARD HIGHWAY EASEMENT
A = AERIAL EASEMENT
SS = SUBSURFACE EASEMENT
WD = FEE SIMPLE WITH RESERVATION OF ACCESS
PRW = PROPERTY RIGHT FEE SIMPLE
SL = SLOPE EASEMENT
T = TEMPORARY EASEMENT

NOTE: ALL TEMPORARY PARCELS TO BE OF 36 MONTHS DURATION.

NOTE: UNDER NO CIRCUMSTANCES ARE TEMPORARY EASEMENTS TO BE USED FOR STORAGE OF MATERIAL OR EQUIPMENT BY THE CONTRACTOR UNLESS NOTED OTHERWISE.

REV. BY	DATE	DESCRIPTION

FIELD REVIEW BY: JIM BENEDICT	DATE	4/30/2014
OWNERSHIP VERIFIED BY: TERRY HOPPES	DATE	2/20/2014
DATE COMPLETED:		5/9/2014

FEDERAL PROJECT NO. E120979
PID NO. 89068
STATE JOB NO. 487751
R/W DESIGNER RDH
R/W REVIEWER HGH

SUMMARY OF ADDITIONAL RIGHT OF WAY PARCELS 42

HAM-75-00.22

Q:\ODOT_DB\0107949A.00 - HAM-75-0022 RW Acq PID89068\89068\row\sheets\89068RS013.dgn 5/8/2014 2:57:21 PM dbruno

GRANTEE: ALL RIGHT OF WAY ACQUIRED IN THE NAME OF THE STATE OF OHIO UNLESS OTHERWISE SHOWN.
WDV = CITY OF CINCINNATI WDU = DUKE ENERGY OHIO, INC., AN OHIO CORPORATION
ALL AREAS IN ACRES * DENOTES RIGHT OF WAY ENCROACHMENT

PARCEL NO.	OWNER	SHEET NO.	OWNERS RECORD BOOK	OWNERS RECORD PAGE	AUDITOR'S PARCEL	RECORD AREA	TOTAL P.R.O.	GROSS TAKE	P.R.O. IN TAKE	NET TAKE	STRUCTURE	NET RESIDUE LEFT	NET RESIDUE RIGHT	TYPE FUND	REMARKS	AS ACQUIRED BOOK	AS ACQUIRED PAGE
43-WDV	CITY OF CINCINNATI	20, 122,	3090	413	13600010048	0.006	0.000	0.000	0.000	0.000				80% FED			
		123, 132,	3192	665	13600010049	0.029	0.000	0.017	0.000	0.017				20% STATE	PART OF LOT 15; N. LONGWORTH'S SUBDIVISION		
		133	3019	287	13600010050	0.031	0.000	0.018	0.000	0.018					PART OF LOT 14; N. LONGWORTH'S SUBDIVISION		
			3019	287	13600010205	0.033	0.000	0.016	0.000	0.016					PART OF SQUARE 6; CUTTER'S SUBDIVISION		
			3019	288	13600010051	0.070	0.000	0.030	0.000	0.030					PART OF SQUARE 6; CUTTER'S SUBDIVISION		
			3134	91	13600010052	0.038	0.000	0.014	0.000	0.014					PART OF; CUTTER'S SUBDIVISION		
															PART OF LOT 6; CUTTER'S SUBDIVISION		
					TOTAL	0.207	0.000	0.095	0.000	0.095		0.112					
44-WDV	LINN STREET INVESTMENTS, LLC, AN OHIO LIMITED	20, 130,	OR 10221 P. 2567		13600010238	1.974	0.000	0.055	0.000	0.055	S	1.919					
	LIABILITY COMPANY	131, 132,													CUTTER'S SUBDIVISION		
		133													N. LONGWORTH'S SUBDIVISION		
															COMM. SIGN; OVERLAP: UTIL 0.002AC		
45-WL	CITY OF CINCINNATI	20, 130,	3076	390	13600010009	0.043	0.044	0.002	0.000	0.002					PART OF LOT 6; CUTTER'S SUBDIVISION		
		131, 132,	3083	2	13600010010	0.043	0.040	0.006	0.000	0.006					PART OF LOT 6; CUTTER'S SUBDIVISION		
		133	3083	159	13600010011	0.042	0.035	0.011	0.000	0.011					PART OF LOT 6; CUTTER'S SUBDIVISION		
			3104	561	13600010012	0.037	0.021	0.012	0.000	0.012					PART OF LOT 6; CUTTER'S SUBDIVISION		
			3082	514	13600010013	0.031	0.022	0.016	0.000	0.016					PART OF LOT 6; CUTTER'S SUBDIVISION		
			3142	385	13600010014	0.038	0.017	0.018	0.000	0.018					PART OF LOT 6; CUTTER'S SUBDIVISION		
			3115	617	13600010015	0.036	0.018	0.023	0.000	0.023					PART OF LOT 6; CUTTER'S SUBDIVISION		
			3163	450	13600010016	0.085	0.021	0.043	0.000	0.043					PART OF LOT 6; CUTTER'S SUBDIVISION		
			3114	247	13600010017	0.084	0.005	0.045	0.000	0.045					PART OF LOT 6; CUTTER'S SUBDIVISION		
			3120	479	13600010018	0.041	0.000	0.025	0.000	0.025					PART OF LOT 6; CUTTER'S SUBDIVISION		
			3115	107	13600010019	0.136	0.000	0.010	0.000	0.010					PART OF LOT 6; CUTTER'S SUBDIVISION		
					TOTAL	0.616	0.223	0.211	0.000	0.211							
45-WDV		20, 130,	3142	385	13600010014	0.038	0.017	0.000	0.000	0.000					PART OF LOT 6; CUTTER'S SUBDIVISION		
		131, 132,	3115	617	13600010015	0.036	0.018	0.003	0.000	0.003					PART OF LOT 6; CUTTER'S SUBDIVISION		
		133	3163	450	13600010016	0.085	0.021	0.019	0.000	0.019					PART OF LOT 6; CUTTER'S SUBDIVISION		
			3114	247	13600010017	0.084	0.005	0.041	0.000	0.041					PART OF LOT 6; CUTTER'S SUBDIVISION		
			3120	479	13600010018	0.041	0.000	0.138	0.000	0.138					PART OF LOT 6; CUTTER'S SUBDIVISION		
			3115	107	13600010019	0.136	0.000	0.017	0.000	0.017					PART OF LOT 6; CUTTER'S SUBDIVISION		
					TOTAL	0.420	0.061	0.217	0.000	0.217					NOTE: CONTIGUOUS PARCELS ARE LIMITED TO PARCELS		
															OUTSIDE EXISTING L/A EASEMENT.		
46-T1	FULLER PROPERTIES, LLC, A LIMITED LIABILITY	20, 130,	OR 9093 P. 2069		13900030242	7.510	0.000	0.042	0.000	0.042	S*				DAVID ARNETS SUBDIVISION, CUTTERS SUBDIVISION		
	COMPANY FORMED IN THE STATE OF OHIO	131, 141,												G. W.	TUCKER'S SECOND SUBDIVISION ;CONSTRUCT GRADING, RECONNECT DRIVES		
		142, 143,													*COMMERCIAL SIGN, * GATE, * FENCE 130'		
		144													OVERLAP: UTIL 0.013AC		
46-T2		20, 141,	OR 9093 P. 2069		13600010237	0.036	0.000	0.003	0.000	0.003					CUTTER'S SUBDIVISION		
		142													CONSTRUCT GRADING		
46-T3		20, 141,	OR 9093 P. 2069		13900030253	0.027	0.000	0.004	0.000	0.004					G.W. TUCKERS SECOND SUBDIVISION		
		142													DAVID ARNETS SUBDIVISION ;CONSTRUCT GRADING		
														80% FED			
														20% STATE			

PARCEL IDENTIFIER LEGEND:

WDU = FEE SIMPLE WITH RESERVATION OF ACCESS IN THE NAME OF DUKE ENERGY OHIO, INC.
WDV = FEE SIMPLE WITH RESERVATION OF ACCESS IN THE NAME OF THE CITY OF CINCINNATI
WL = FEE SIMPLE WITH LIMITATION OF ACCESS
LA = LIMITED ACCESS EASEMENT
SH = STANDARD HIGHWAY EASEMENT
A = AERIAL EASEMENT
SS = SUBSURFACE EASEMENT
WD = FEE SIMPLE WITH RESERVATION OF ACCESS
PRW = PROPERTY RIGHT FEE SIMPLE
SL = SLOPE EASEMENT
T = TEMPORARY EASEMENT

NOTE: ALL TEMPORARY PARCELS TO BE OF 36 MONTHS DURATION.

NOTE: UNDER NO CIRCUMSTANCES ARE TEMPORARY EASEMENTS TO BE USED FOR STORAGE OF MATERIAL OR EQUIPMENT BY THE CONTRACTOR UNLESS NOTED OTHERWISE.

REV. BY	DATE	DESCRIPTION

FIELD REVIEW BY: JIM BENEDICT	DATE	4/30/2014	
OWNERSHIP VERIFIED BY: TERRY HOPPES	DATE	2/20/2014	
DATE COMPLETED:		5/9/2014	

FEDERAL PROJECT NO. E120979
PID NO. 89068
STATE JOB NO. 487751
R/W DESIGNER RDH
R/W REVIEWER HGH

SUMMARY OF ADDITIONAL RIGHT OF WAY PARCELS 43-46

HAM-75-00.22

Q:\ODOT_D8\0107949A.00 - HAM-75-0022 RW Acq PID89068\89068\row\sheets\B9068RS014.dgn 5/8/2014 2:57:22 PM dbruno

GRANTEE: ALL RIGHT OF WAY ACQUIRED IN THE NAME OF THE STATE OF OHIO UNLESS OTHERWISE SHOWN.
WDV = CITY OF CINCINNATI WDU = DUKE ENERGY OHIO, INC., AN OHIO CORPORATION

ALL AREAS IN ACRES

* DENOTES RIGHT OF WAY ENCROACHMENT

PARCEL NO.	OWNER	SHEET NO.	OWNERS RECORD BOOK	OWNERS RECORD PAGE	AUDITOR'S PARCEL	RECORD AREA	TOTAL P.R.O.	GROSS TAKE	P.R.O. IN TAKE	NET TAKE	STRUCTURE	NET RESIDUE LEFT	NET RESIDUE RIGHT	TYPE FUND	REMARKS	AS ACQUIRED BOOK	AS ACQUIRED PAGE
														80% FED			
47-WL	PHOENIX GRAPHIX INC, AN OHIO CORPORATION	20, 145,	OR 9720 P. 3387		13400060323	0.322	0.000	0.322	0.000	0.322	YES		0.000	20% STATE	PART OF LOTS 5 AND 6		
		146													CUTTER'S SUBDIVISION		
															1 STY MASONRY BUILDING, CONCRETE WALK 12',		
															CONCRETE DRIVEWAY		
48-SS	MARK ONE INVESTMENTS, LTD,	20, 145,	OR 9874, P. 401		13400060245	0.030	0.000	0.030	0.000	0.030					PART OF LOT 6; CUTTER'S SUBDIVISION		
	AN OHIO LIMITED LIABILITY COMPANY	146															
49-WL	CITY OF CINCINNATI	20, 130,	2996	258	13900030241	2.313	0.557	0.369	0.000	0.369					PART OF GEORGE W TUCKERS 2ND,		
		131, 141,	3132	282											G. W. TUCKER'S SECOND SUBDIVISIONPART OF DAVID ARNET'S SUBDIVISION &		
		142, 143,	3155	107											PART OF GEO. ROLLS SUBDIVISION OF CUTTER'S		
		144	3089	581													
			3095	571													
			3045	1													
			3002	404													
			2999	327													
			3076	613													
			3101	311													
			3102	169													
			3088	370													
			3089	65													
			3094	656													
			3082	440													
			3142	116													
			3132	174													
			3092	305													
			3138	416													
			3083	1													
			2988	331													
			3078	408													
			3089	386													
			3123	553													
			3114	591													
			3109	144													
			3113	139													
			3113	138													
			3076	612													
			3133	285													
			2999	59													
			3099	696													
			3131	672													
			3075	192													
			3133	38													
49-WDV1		20 130 131	ALL OF THE ABOVE				0.000	0.027	0.000	0.027							
		141 142															
49-WDV2		20 141 142	R.L. # 40230				0.000	0.037	0.000	0.037							
49-WDV3		20 141 142	ALL OF THE ABOVE				0.000	0.819	0.000	0.819							
		143 144															
					TOTAL	2.313	0.557	1.252	0.000	1.252		0.454	0.051				
														80% FED			
														20% STATE			

PARCEL IDENTIFIER LEGEND:

WDU = FEE SIMPLE WITH RESERVATION OF ACCESS IN THE NAME OF DUKE ENERGY OHIO, INC.
WDV = FEE SIMPLE WITH RESERVATION OF ACCESS IN THE NAME OF THE CITY OF CINCINNATI
WL = FEE SIMPLE WITH LIMITATION OF ACCESS
LA = LIMITED ACCESS EASEMENT
SH = STANDARD HIGHWAY EASEMENT
A = AERIAL EASEMENT
SS = SUBSURFACE EASEMENT
WD = FEE SIMPLE WITH RESERVATION OF ACCESS
PRW = PROPERTY RIGHT FEE SIMPLE
SL = SLOPE EASEMENT
T = TEMPORARY EASEMENT

NOTE: ALL TEMPORARY PARCELS TO BE OF 36 MONTHS DURATION.

NOTE: UNDER NO CIRCUMSTANCES ARE TEMPORARY EASEMENTS TO BE USED FOR STORAGE OF MATERIAL OR EQUIPMENT BY THE CONTRACTOR UNLESS NOTED OTHERWISE.

REV. BY	DATE	DESCRIPTION

FIELD REVIEW BY: JIM BENEDICT	DATE	4/30/2014
OWNERSHIP VERIFIED BY: TERRY HOPPES	DATE	2/20/2014
DATE COMPLETED:		5/9/2014

FEDERAL PROJECT NO. E120979
PID NO. 89068
STATE JOB NO. 487751
R/W DESIGNER RDH
R/W REVIEWER HGH

SUMMARY OF ADDITIONAL RIGHT OF WAY PARCELS 47-49

HAM-75-00.22

Q:\ODOT_DB\0107949A.00 - HAM-75-0022 RW Acq PID89068\89068\row\sheets\89068RS015.dgn 5/8/2014 2:57:24 PM dbruno

GRANTEE: ALL RIGHT OF WAY ACQUIRED IN THE NAME OF THE STATE OF OHIO UNLESS OTHERWISE SHOWN.
WDV = CITY OF CINCINNATI WDU = DUKE ENERGY OHIO, INC., AN OHIO CORPORATION

ALL AREAS IN ACRES

* DENOTES RIGHT OF WAY ENCROACHMENT

PARCEL NO.	OWNER	SHEET NO.	OWNERS RECORD BOOK	OWNERS RECORD PAGE	AUDITOR'S PARCEL	RECORD AREA	TOTAL P.R.O.	GROSS TAKE	P.R.O. IN TAKE	NET TAKE	STRUCTURE	NET RESIDUE LEFT	NET RESIDUE RIGHT	TYPE FUND	REMARKS	AS ACQUIRED BOOK	AS ACQUIRED PAGE
														80% FED			
50-T	CINCINNATI-HAMILTON COUNTY COMMUNITY ACTION	20, 21,	OR 7903, P. 2881		13500010073	1.731	0.000	0.060	0.000	0.060				20% STATE	PART SQUARE 6, CUTTERS SUBDIVISION		
	AGENCY, AN OHIO NOT-FOR-PROFIT CORPORATION	143, 144,	OR 8394, P. 3015												JANE KELLY ESTATE		
		151, 152													CONSTRUCT GRADING, RECONNECT DRIVES		
50-SS								0.103	0.000	0.103							
51-WL	CITY OF CINCINNATI	20, 21,	3146	27	13900030050	0.008	0.000	0.008	0.000	0.008					LOT 70 AND PART OF LOT 71; G. W. TUCKER'S SECOND SUBDIVISION		
		141, 142,	3146	27	13900030049	0.150	0.004	0.011	0.000	0.011					69; G. W. TUCKER'S SECOND SUBDIVISION		
		147, 148	3130	173	13900030048	0.022	0.016	0.013	0.000	0.013					68; G. W. TUCKER'S SECOND SUBDIVISION		
			3130	173	13900030047	0.134	0.027	0.021	0.000	0.021					LOT 67 AND PART OF LOT 66; G. W. TUCKER'S SECOND SUBDIVISION		
			3083	158	13900030046	0.076	0.089	0.019	0.000	0.019					PART OF LOTS 65 AND 66; G. W. TUCKER'S SECOND SUBDIVISION		
			3041	15	13900030045	0.080	0.000	0.023	0.000	0.023					LOT 64 AND PART OF LOT 65; G. W. TUCKER'S SECOND SUBDIVISION		
			3114	400	13900030044	0.062	0.136	0.019	0.000	0.019					PART OF LOT 63; G. W. TUCKER'S SECOND SUBDIVISION		
			3114	400	13900030043	0.074	0.000	0.018	0.000	0.018					62; G. W. TUCKER'S SECOND SUBDIVISION		
					TOTAL	0.606	0.272	0.133	0.000	0.133		0.202					
52-WL	EZZARD CHARLES ASSOCIATES, L.P.,	21, 149,	OR 10758, P. 1408		13500030008	2.128	0.000	0.075	0.000	0.075					PART OF LOT 8		
	A MISSOURI LIMITED LIABILITY COMPANY	150													RICHMOND-1 REDEVELOPMENT AREA SUBDIVISION		
															CONCRETE CURB 40', ASPHALT PARKING LOT (3 SPACES)		
52-WD		21, 149,					0.000	0.002	0.000	0.002							
		150															
					TOTAL	2.128	0.000	0.077	0.000	0.077			2.051				
52-T		21, 149,					0.000	0.058	0.000	0.058					CONSTRUCT GRADING, RECONNECT DRIVE		
		150, 151,													LANDSCAPED AREA, 8 PARKING SPACES		
		152															
53-WL	CITY OF CINCINNATI	21, 147,	3114	400	13900030006	0.045	0.000	0.052	0.000	0.052					PART OF LOTS 57 AND 58; G. W. TUCKER'S SECOND SUBDIVISION		
		148			13900030005	0.046	0.000	0.048	0.000	0.048					PART OF LOTS 56 AND 57; G. W. TUCKER'S SECOND SUBDIVISION		
					13900030004	0.047	0.000	0.045	0.000	0.045					LOT 55 AND PART OF LOT 56; G. W. TUCKER'S SECOND SUBDIVISION		
					13900030003	0.047	0.000	0.044	0.000	0.044					LOT 54 AND PART OF LOT 53; G. W. TUCKER'S SECOND SUBDIVISION		
					13900030002	0.045	0.000	0.029	0.000	0.029					PART OF LOT 53; G. W. TUCKER'S SECOND SUBDIVISION		
			3115	423	13900030001	0.052	0.000	0.010	0.000	0.010					PART OF LOT 53; G. W. TUCKER'S SECOND SUBDIVISION		
			3115	462											UNKNOWN STRUCTURE		
					TOTAL	0.282	0.000	0.228	0.000	0.228		0.055					
54-WL	CITY OF CINCINNATI	21, 147,	3114	400	13900030012	0.085	0.000	0.065	0.000	0.065		0.020			LOT 52 AND PART OF LOT 51		
		148													G. W. TUCKER'S SECOND SUBDIVISION		
55-WL	CITY OF CINCINNATI	21, 147,	3017	652	14200010081	0.241	0.000	0.005	0.000	0.005		0.236			17 AND 18; G. W. TUCKER'S SUBDIVISION		
		148															
														80% FED			
														20% STATE			

PARCEL IDENTIFIER LEGEND:

WDU = FEE SIMPLE WITH RESERVATION OF ACCESS IN THE NAME OF DUKE ENERGY OHIO, INC.
WDV = FEE SIMPLE WITH RESERVATION OF ACCESS IN THE NAME OF THE CITY OF CINCINNATI
WL = FEE SIMPLE WITH LIMITATION OF ACCESS
LA = LIMITED ACCESS EASEMENT
SH = STANDARD HIGHWAY EASEMENT
A = AERIAL EASEMENT
SS = SUBSURFACE EASEMENT
WD = FEE SIMPLE WITH RESERVATION OF ACCESS
PRW = PROPERTY RIGHT FEE SIMPLE
SL = SLOPE EASEMENT
T = TEMPORARY EASEMENT

NOTE: ALL TEMPORARY PARCELS TO BE OF 36 MONTHS DURATION.

NOTE: UNDER NO CIRCUMSTANCES ARE TEMPORARY EASEMENTS TO BE USED FOR STORAGE OF MATERIAL OR EQUIPMENT BY THE CONTRACTOR UNLESS NOTED OTHERWISE.

REV. BY	DATE	DESCRIPTION

FIELD REVIEW BY: JIM BENEDICT	DATE	4/30/2014
OWNERSHIP VERIFIED BY: TERRY HOPPES	DATE	2/20/2014
DATE COMPLETED:		5/9/2014

FEDERAL PROJECT NO. E120979

PID NO. 89068

STATE JOB NO. 487751

R/W DESIGNER RDH

R/W REVIEWER HGH

SUMMARY OF ADDITIONAL RIGHT OF WAY PARCELS 50-55

HAM-75-00.22

Q:\ODOT_DB\0107949A.00 - HAM-75-0022 RW Acq PID89068\89068\row\sheets\B90688S016.dgn 5/8/2014 2:57:25 PM dbruno

GRANTEE: ALL RIGHT OF WAY ACQUIRED IN THE NAME OF THE STATE OF OHIO UNLESS OTHERWISE SHOWN.
WDV = CITY OF CINCINNATI WDU = DUKE ENERGY OHIO, INC., AN OHIO CORPORATION
ALL AREAS IN ACRES * DENOTES RIGHT OF WAY ENCROACHMENT

PARCEL NO.	OWNER	SHEET NO.	OWNERS RECORD BOOK	OWNERS RECORD PAGE	AUDITOR'S PARCEL	RECORD AREA	TOTAL P.R.O.	GROSS TAKE	P.R.O. IN TAKE	NET TAKE	STRUCTURE	NET RESIDUE LEFT	NET RESIDUE RIGHT	TYPE FUND	REMARKS	AS ACQUIRED BOOK	AS ACQUIRED PAGE
														80% FED			
56-WL	CITY OF CINCINNATI	21, 147,	3056	694	14200010069	0.057	0.000	0.004	0.000	0.004				20% STATE	8; G. W. TUCKER'S SUBDIVISION		
		148, 153,	3036	291	14200010070	0.056	0.000	0.011	0.000	0.011					9; G. W. TUCKER'S SUBDIVISION		
		154	3096	653	14200010071	0.059	0.000	0.019	0.000	0.019					10; G. W. TUCKER'S SUBDIVISION		
			3082	236	14200010072	0.058	0.000	0.027	0.000	0.027					11; G. W. TUCKER'S SUBDIVISION		
			3096	653	14200010073	0.056	0.000	0.034	0.000	0.034					12; G. W. TUCKER'S SUBDIVISION		
			2725	188	14200010074	0.086	0.000	0.066	0.000	0.066					LOTS 13 AND PART OF 14; G. W. TUCKER'S SUBDIVISION		
			3135	257	14200010076	0.041	0.000	0.035	0.000	0.035					PART OF LOTS 14 AND 15; G. W. TUCKER'S SUBDIVISION		
			3144	614	14200010077	0.052	0.000	0.047	0.000	0.047					PART OF LOTS 15 AND 16; G. W. TUCKER'S SUBDIVISION		
			3124	241	14200010078	0.051	0.000	0.049	0.000	0.049					PART OF LOT 16; G. W. TUCKER'S SUBDIVISION		
			75	248													
			3110	394	14200010079	0.048	0.000	0.050	0.000	0.050					PART OF LOTS 15 AND 16; G. W. TUCKER'S SUBDIVISION		
															FENCE 220'		
					TOTAL	0.564	0.000	0.342	0.000	0.342		0.222					
57	HANNAH C. ROTHSCHILD &		2661	155	14200020015	0.045									NO ADDITIONAL RIGHT OF WAY NEEDED		
	RUTH C. MANN & PHILLIP A. COHEN														11 AND 12; BETTS SUBDIVISION		
58-PRW	NEHEMIAH MANUFACTURING COMPANY, LLC,	23, 185,	OR 11478, P. 1333		18500060113	1.703									PRW = 124.41 LF OF LIMITED ACCESS RIGHTS		
	AN OHIO LIMITED LIABILITY COMPANY	186															
58-T	NEHEMIAH MANUFACTURING COMPANY, LLC,	23, 185,	OR 11478, P. 1333				0.000	0.011	0.000	0.011							
	AN OHIO LIMITED LIABILITY COMPANY	186													*ASPHALT PARKING LOT (9 SPACES), *BUMPER BLOCKS (9)		
59-WL	HARRIS AND MARJORIE LOFTSPRING FAMILY LIMITED	23, 189,	OR 7254, P. 569		18500060003	0.606	0.000	0.033	0.000	0.033		0.573			* ASPHALT PARKING (8 SPACES), * BUMPER BLOCKS (9)		
	PARTNERSHIP, A GEORGIA LIMITED PARTNERSHIP	190															
59-T		23, 189,					0.000	0.008	0.000	0.008					CONSTRUCT GRADING		
		190															
60-WL	MPEMR, LLC, AN OHIO LIMITED LIABILITY COMPANY	23 189 190	OR 9861, P. 3461		18500060116	0.584	0.000	0.018	0.000	0.018		0.566			*ASPHALT PARKING LOT (19 SPACES)		
		193 194															
60-SH		23 189 190					0.000	0.012	0.000	0.012							
		193 194															
60-T		23 189 190					0.000	0.080	0.000	0.080					CONSTRUCT GRADING		
		193 194															
61	CITY OF CINCINNATI	23, 193,	3124	418	18500060120	0.029									NO ADDITIONAL RIGHT OF WAY NEEDED		
		194	3069	140											PART OF LOTS 1 THROUGH 5		
			DB 2961, p. 473												WM. F. & EMILY A. ROELFSON'S SUBDIVISION		
			2937	218													
			3025	173													
														80% FED			
														20% STATE			

PARCEL IDENTIFIER LEGEND:

WDU = FEE SIMPLE WITH RESERVATION OF ACCESS IN THE NAME OF DUKE ENERGY OHIO, INC.
WDV = FEE SIMPLE WITH RESERVATION OF ACCESS IN THE NAME OF THE CITY OF CINCINNATI
WL = FEE SIMPLE WITH LIMITATION OF ACCESS
LA = LIMITED ACCESS EASEMENT
SH = STANDARD HIGHWAY EASEMENT
A = AERIAL EASEMENT
SS = SUBSURFACE EASEMENT
WD = FEE SIMPLE WITH RESERVATION OF ACCESS
PRW = PROPERTY RIGHT FEE SIMPLE
SL = SLOPE EASEMENT
T = TEMPORARY EASEMENT

NOTE: ALL TEMPORARY PARCELS TO BE OF 36 MONTHS DURATION.

NOTE: UNDER NO CIRCUMSTANCES ARE TEMPORARY EASEMENTS TO BE USED FOR STORAGE OF MATERIAL OR EQUIPMENT BY THE CONTRACTOR UNLESS NOTED OTHERWISE.

REV. BY	DATE	DESCRIPTION

FIELD REVIEW BY: JIM BENEDICT		DATE	4/30/2014
OWNERSHIP VERIFIED BY: TERRY HOPPES		DATE	2/20/2014
DATE COMPLETED:			5/9/2014

FEDERAL PROJECT NO. E120979
PID NO. 89068
STATE JOB NO. 487751
R/W DESIGNER RDH
R/W REVIEWER HGH

SUMMARY OF ADDITIONAL RIGHT OF WAY PARCELS 56-61

HAM-75-00.22

Q:\ODOT_DB\0107949A.00 - HAM-75-0022 RW Acq PID89068\89068\row\sheets\89068RS017.dgn 5/8/2014 2:57:26 PM dbruno

GRANTEE: ALL RIGHT OF WAY ACQUIRED IN THE NAME OF THE STATE OF OHIO UNLESS OTHERWISE SHOWN.
WDV = CITY OF CINCINNATI WDU = DUKE ENERGY OHIO, INC., AN OHIO CORPORATION
ALL AREAS IN ACRES * DENOTES RIGHT OF WAY ENCROACHMENT

PARCEL NO.	OWNER	SHEET NO.	OWNERS RECORD BOOK	OWNERS RECORD PAGE	AUDITOR'S PARCEL	RECORD AREA	TOTAL P.R.O.	GROSS TAKE	P.R.O. IN TAKE	NET TAKE	STRUCTURE	NET RESIDUE LEFT	NET RESIDUE RIGHT	TYPE FUND	REMARKS	AS ACQUIRED BOOK	AS ACQUIRED PAGE
62-WL	RASEM AL-SALEH	23, 193,	OR 12250, P. 1282		18500060021	0.507	0.000	0.506	0.000	0.506	YES, S			80% FED			
		194, 197,			18500060133	0.038	0.000	0.038	0.000	0.038				20% STATE	PART OF LOTS 1 THROUGH 16		
		198													DAVID GIBSON'S SUBDIVISION		
															ASPHALT PARKING LOT (29 SPACES), 2 DRIVEWAYS,		
					TOTAL	0.545	0.000	0.544	0.000	0.544		0.000			CONCRETE WALK 85', COMM. SIGN; OVERLAP: UTIL 0.042AC		
															NOTE: 62-WL IS TOTAL TAKE, 0.544 AC. BY SURVEY		
63-WL	BUDIG REALTY, LLC,	23, 24,	OR 7201, P. 1737		18400060114	0.430	0.055	0.375	0.000	0.375			0.000		PART OF LOT 4		
	AN OHIO LIMITED LIABILITY COMPANY	203, 204	OR 8228, P. 1944												DIVISION OF HARVIE, COPPIN & BATES		
		207, 208,	RL 184893												BILLBOARD* ADC #17805 (CITY #661)		
		213, 214															
64-WL	ALBI HOLDINGS, P.L.L.,	24, 219,	OR 8886, P. 1945		18700090127	0.810	0.000	0.141	0.000	0.141	YES	0.669			53, 54, AND PART OF LOT 55		
	AN OHIO LIMITED PARTNERSHIP	220													SUBD OF THE EST OF JOHN C. BENCKENSTEIN, DEC.		
															GRAVEL PARKING - 6165 SF, FENCE ON WALL - 80'		
65-WL	DUKE ENERGY OHIO INC, FKA DUKE ENERGY, FKA	24, 219,	DB 1442, P. 418		18700090123	0.542	0.000	0.542	0.000	0.542	YES	0.000			50, 51, 52, AND PART OF LOTS 48 & 49		
	CINCINNNATI GAS & ELECTRIC CO.	220	2063	325											SUBD OF THE EST OF JOHN C. BENCKENSTEIN, DEC.		
			2062	607											TOTAL TAKE		
66-LA	E & T. REAL ESTATE HOLDINGS, LLC	24, 217,	OR 10603, P. 729		18700090004	2.382	0.000	0.630	0.000	0.630	YES	1.753			PART OF LOTS 5 THROUGH 10; JOHN BUTCHER SUBDIVISION		
		218, 219,													1 STY MASONRY BUILDING, GRAVEL PARKING,		
		220, 225,													CONCRETE WALK 120', FENCE 135'		
		226													CONCRETE DRIVE; OVERLAP: UTIL 0.325AC		
66-T		24, 217,					0.000	0.323	0.000	0.323					DEMOLISH BUILDING		
		218, 219,													OVERLAP: UTIL 0.001 AC		
		220															
67	L & N INVESTMENT CORPORATION, A CORPORATION		3943	837	18700090156	0	0.000	0.000	0.000	0.000					AUDITOR NOT TRACKING ACREAGE ON THESE PARCELS		
	UNDER THE LAWS OF DELAWARE		4086	1433	18700090002	0	0.000	0.000	0.000	0.000					JOHN BUTCHER SUBDIVISION		
		24, 225,			14400080009		0.000	0.000	0.000	0.000					NO ADDITIONAL RW REQUIRED		
		226			18600010004		0.000	0.000	0.000	0.000							
					18600020005		0.000	0.000	0.000	0.000							
					18600060001	6.804	0.000	0.000	0.000	0.000							
					18600050004		0.000	0.000	0.000	0.000							
					18700100098		0.000	0.000	0.000	0.000							
					18800150041		0.000	0.000	0.000	0.000							
68	NOT USED													80% FED 20% STATE			

PARCEL IDENTIFIER LEGEND:

WDU = FEE SIMPLE WITH RESERVATION OF ACCESS IN THE NAME OF DUKE ENERGY OHIO, INC.
WDV = FEE SIMPLE WITH RESERVATION OF ACCESS IN THE NAME OF THE CITY OF CINCINNATI
WL = FEE SIMPLE WITH LIMITATION OF ACCESS
LA = LIMITED ACCESS EASEMENT
SH = STANDARD HIGHWAY EASEMENT
A = AERIAL EASEMENT
SS = SUBSURFACE EASEMENT
WD = FEE SIMPLE WITH RESERVATION OF ACCESS
PRW = PROPERTY RIGHT FEE SIMPLE
SL = SLOPE EASEMENT
T = TEMPORARY EASEMENT

NOTE: ALL TEMPORARY PARCELS TO BE OF 36 MONTHS DURATION.

NOTE: UNDER NO CIRCUMSTANCES ARE TEMPORARY EASEMENTS TO BE USED FOR STORAGE OF MATERIAL OR EQUIPMENT BY THE CONTRACTOR UNLESS NOTED OTHERWISE.

REV. BY	DATE	DESCRIPTION
HGH	11/1/22	REMOVE TAKES PARCEL 67
HGH	3/7/17	REVISE TAKES, PARCELS 64 & 65
HGH	3/30/15	PARCEL 66 TAKE TYPE
		PARCEL 67-T OVERLAPS
HGH	7/24/14	PARCEL 66 EASEMENT OVERLAPS

FIELD REVIEW BY: JIM BENEDICT		DATE	4/30/2014
OWNERSHIP VERIFIED BY: TERRY HOPPES		DATE	2/20/2014
DATE COMPLETED:			5/9/2014

FEDERAL PROJECT NO. E120979
PID NO. 89068
STATE JOB NO. 487751
R/W DESIGNER RDH
R/W REVIEWER HGH

SUMMARY OF ADDITIONAL RIGHT OF WAY PARCELS 62-68

HAM-75-00.22

O:\ODOT_D8\0107949A.00 - HAM-75-0022 RW Acq PID89068\89068\row\sheets\89068RS018.dgn 1/11/2023 4:31:04 PM hherbst

GRANTEE: ALL RIGHT OF WAY ACQUIRED IN THE NAME OF THE STATE OF OHIO UNLESS OTHERWISE SHOWN.
WDV = CITY OF CINCINNATI WDU = DUKE ENERGY OHIO, INC., AN OHIO CORPORATION
ALL AREAS IN ACRES * DENOTES RIGHT OF WAY ENCROACHMENT

PARCEL NO.	OWNER	SHEET NO.	OWNERS RECORD BOOK	OWNERS RECORD PAGE	AUDITOR'S PARCEL	RECORD AREA	TOTAL P.R.O.	GROSS TAKE	P.R.O. IN TAKE	NET TAKE	STRUCTURE	NET RESIDUE LEFT	NET RESIDUE RIGHT	TYPE FUND	REMARKS	AS ACQUIRED BOOK	AS ACQUIRED PAGE
69-WL	MARTIN MEDIA, A CALIFORNIA LIMITED PARTNERSHIP	24, 231,	OR 6160, P. 1694		18700080133	0.098	0.033	0.033	0.033	0.000		0.065		80% FED			
		232												20% STATE	PART OF LOT 36		
															ADDITION TO SMITH AND GILBERT'S SUB'D. by G Ives		
69-PRW		24, 231,															
		232															
70	KAREN L. BLACKBURN-IVEY	24, 231,	OR 10625, P. 2235		18700080069	0.215	0.000										
		232													NO ADDITIONAL RW REQUIRED		
71	CREATIVE DISPLAYS, INC.	24, 231,	3903	1014	18700080067	0.061	0.000										
		232													NO ADDITIONAL RW REQUIRED		
											S*				*BILLBOARD ADC #12620, * CONC. PAD		
72-WL	CITY OF CINCINNATI	21, 157,	1	214	NO APN ASS'D			0.061	0.061	0.000							
		158, 161,	2	295											ISAAC BETTS SUBDIVISION OF SQR 29, IN BETTS DIVISI		
		162	437	223											SMITH BETTS SUBDIVISION OF SQUARE NO. 30 OF BETTS		
															ANTRAM SUBDIVISION OF SQ 31 BETTS		
															RW TO BE TRANSFERRED AS LIMITED ACCESS		
73-WL	CITY OF CINCINNATI	23, 185,			18500060095		0.000	0.008	0.000	0.008							
		186															
74-WL	CITY OF CINCINNATI	23, 185,	13	32	NO APN ASS'D			0.429	0.429	0.000							
		186, 189,	2	138											AMENDED PLAT OF SUBD. MADE BY ROBERT O. KIRBY		
		190, 193,	1	218											BENJAMIN STEWART'S SUBDIVISION		
		194													WF & EA ROELOFSON'S SUBDIVISION		
															RW TO BE TRANSFERRED AS LIMITED ACCESS		
															POINT OF PERMISSIBLE ACCESS FOR PARCEL 58		
75-SS	CITY OF CINCINNATI	20, 145,			13400060008	0.038	0.000	0.001	0.000	0.001							
		146			13400060009	0.043	0.000	0.003	0.000	0.003					FOR RETAINING WALL "TIE-BACKS" AND APPURTENANCES		
					13400060010	0.268	0.000	0.005	0.000	0.005							
					13400060011	0.053	0.000	0.006	0.000	0.006							
					13400060012	0.042	0.000	0.006	0.000	0.006							
					TOTAL		0.000	0.021	0.000	0.021							
76-WL	CITY OF CINCINNATI	20, 143,			NO APN ASS'D			0.025	0.025	0.000							
		144, 144A													CUTTER'S SUBDIVISION		
76-SS	CITY OF CINCINNATI	20, 143,			NO APN ASS'D			0.135	0.000	0.135							
		144, 145,													CUTTER'S SUBDIVISION		
		146													FOR RETAINING WALL "TIE-BACKS" AND APPURTENANCES		
77-WL	CITY OF CINCINNATI	20, 143,	94	81	13500030014	0.142	0.000	0.000	0.000	0.000							
		144, 144A	3043	144	13500010104	0.024	0.000	0.000	0.000	0.000					PART OF 12; RICHMOND-1 REDEVELOPMENT AREA SUBDIVISION		
			3019	153	13500010103	0.033	0.000	0.004	0.000	0.004					PART OF 6; CUTTER'S SUBDIVISION		
			3021	465	13500010102	0.047	0.000	0.017	0.000	0.017							
			3134	424	13500010101	0.060	0.000	0.024	0.000	0.024							
			3086	444	13500010167	0.002	0.000	0.000	0.000	0.000							
					TOTAL 77-WL		0.000	0.045	0.000	0.045							
77-SS	CITY OF CINCINNATI	20, 143,	94	81	13500030014			0.018	0.000	0.018					PART OF 12; RICHMOND-1 REDEVELOPMENT AREA SUBDIVISION		
		144, 145,	3043	144	13500010104			0.027	0.000	0.027					PART OF 6; CUTTER'S SUBDIVISION		
		146, 151,	3019	153	13500010103			0.030	0.000	0.030					FOR RETAINING WALL "TIE-BACKS" AND APPURTENANCES		
		152	3021	465	13500010102			0.032	0.000	0.032							
			3134	424	13500010101			0.026	0.000	0.026							
			3086	444	13500010167			0.011	0.000	0.011							
					TOTAL 77-SS			0.143	0.000	0.143				80% FED			
														20% STATE			

PARCEL IDENTIFIER LEGEND:

WDU = FEE SIMPLE WITH RESERVATION OF ACCESS IN THE NAME OF DUKE ENERGY OHIO, INC.
WDV = FEE SIMPLE WITH RESERVATION OF ACCESS IN THE NAME OF THE CITY OF CINCINNATI
WL = FEE SIMPLE WITH LIMITATION OF ACCESS
LA = LIMITED ACCESS EASEMENT
SH = STANDARD HIGHWAY EASEMENT
A = AERIAL EASEMENT
SS = SUBSURFACE EASEMENT
WD = FEE SIMPLE WITH RESERVATION OF ACCESS
PRW = PROPERTY RIGHT FEE SIMPLE
SL = SLOPE EASEMENT
T = TEMPORARY EASEMENT

NOTE: ALL TEMPORARY PARCELS TO BE OF 36 MONTHS DURATION.

NOTE: UNDER NO CIRCUMSTANCES ARE TEMPORARY EASEMENTS TO BE USED FOR STORAGE OF MATERIAL OR EQUIPMENT BY THE CONTRACTOR UNLESS NOTED OTHERWISE.

REV. BY	DATE	DESCRIPTION
HGH	3/07/19	ADD PARCELS 76-WL, 77-WL
HGH	3/30/15	PARCEL 69 PRO
HGH	11/25/14	ADD NOTE, PPA, TO PARCEL 74-WL

FIELD REVIEW BY: JIM BENEDICT	DATE	4/30/2014
OWNERSHIP VERIFIED BY: TERRY HOPPES	DATE	2/20/2014
DATE COMPLETED:		5/9/2014

FEDERAL PROJECT NO. E120979
PID NO. 89068
STATE JOB NO. 487751
R/W DESIGNER RDH
R/W REVIEWER HGH

SUMMARY OF ADDITIONAL RIGHT OF WAY PARCELS 69-71

HAM-75-00.22

Q:\ODOT_D8\0107949A00 - HAM-75-0022 RW Acq PID89068\89068\row\sheets\89068RS019.dgn 12/8/2020 7:52:20 PM msmith

GRANTEE: ALL RIGHT OF WAY ACQUIRED IN THE NAME OF THE STATE OF OHIO UNLESS OTHERWISE SHOWN.
WDV = CITY OF CINCINNATI WDU = DUKE ENERGY OHIO, INC., AN OHIO CORPORATION
ALL AREAS IN ACRES * DENOTES RIGHT OF WAY ENCROACHMENT

PARCEL NO.	OWNER	SHEET NO.	OWNERS RECORD BOOK	OWNERS RECORD PAGE	AUDITOR'S PARCEL	RECORD AREA	TOTAL P.R.O.	GROSS TAKE	P.R.O. IN TAKE	NET TAKE	STRUCTURE	NET RESIDUE LEFT	NET RESIDUE RIGHT	TYPE FUND	REMARKS	AS ACQUIRED BOOK	AS ACQUIRED PAGE
78-WL	CITY OF CINCINNATI	21, 143, 144, 144A, 147, 150			NO APN ASS'D			0.057	0.000	0.057				80% FED 20% STATE	CUTTER'S SUBDIVISION		
78-SS	CITY OF CINCINNATI	21, 143, 144, 147, 150			NO APN ASS'D			0.128	0.000	0.128					CUTTER'S SUBDIVISION FOR RETAINING WALL "TIE-BACKS" AND APPURTENANCES		
79-WL	CITY OF CINCINNATI	21, 144A, 149, 150	3041	462	13900030038	0.039		0.006	0.000	0.006					PART OF 7; CUTTER'S SUBDIVISION		
			3057	292	13900030039	0.054		0.008	0.000	0.008							
			3015	95	13900030040	0.032		0.008	0.000	0.008							
			3057	544	13900030041	0.041		0.009	0.000	0.009							
			2933	68	13900030042	0.304		0.008	0.000	0.008							
					TOTAL 79-WL			0.039	0.000	0.039							
79-SS	CITY OF CINCINNATI	21, 149, 150	3041	462	13900030038	0.039		0.032	0.000	0.032					PART OF 7; CUTTER'S SUBDIVISION FOR RETAINING WALL "TIE-BACKS" AND APPURTENANCES		
			3057	292	13900030039	0.054		0.032	0.000	0.032							
			3015	95	13900030040	0.032		0.019	0.000	0.019							
			3057	544	13900030041	0.041		0.013	0.000	0.013							
			2933	68	13900030042	0.304		0.005	0.000	0.005							
					TOTAL 79-SS			0.100	0.000	0.100							
80-WL	CITY OF CINCINNATI	21, 144A, 149, 150			NO APN ASS'D			0.014	0.014	0.000					DAVID ARNETS SUBDIVISION		
80-SS	CITY OF CINCINNATI	21, 149, 150			NO APN ASS'D			0.049	0.000	0.049					DAVID ARNETS SUBDIVISION FOR RETAINING WALL "TIE-BACKS" AND APPURTENANCES		
81-SS	A. D. A. INVESTMENT GROUP, INC. AN OHIO CORPORATION	21, 143, 144, 145, 146	OR 6015, P. 2229		13500030018	0.722		0.017	0.000	0.017					PART OF LOT 12 RICHMOND-1 REDEVELOPMENT AREA SUBDIVISION FOR RETAINING WALL "TIE-BACKS" AND APPURTENANCES		
82-WL	CITY OF CINCINNATI	19, 104,	3109	121	13600030261	0.055		0.031	0.031	0.000					PART OF LOTS 644 & 645; WM. BARR'S ESTATE		
	DEDICATED BARR ST.	105, 114,	109	358-366	NO APN ASS'D			0.077	0.077	0.000					; WM. BARR'S ESTATE		
	CITY OF CINCINNATI	115	987	377	13600030004	2.823		0.033	0.033	0.000					LOTS 612, 613 & 669; WM. BARR'S ESTATE		
			984	525											LA EASEMENT DB 3262 P 192 & DB 3553 P 949		
					TOTAL 82-WL			0.141	0.141	0.000							
83-WL	CITY OF CINCINNATI	144, 144A,	3070	403	13900030064	0.062		0.000	0.000	0.000					PART OF 7; CUTTER'S SUBDIVISION		
		145, 150,	3067	677	13900030063	0.041		0.004	0.000	0.004					NOTE: TAKE FROM 139-3-64 IS 8 SF		
		151	3050	211	13900030062	0.038		0.009	0.000	0.009							
					TOTAL 83-WL			0.013	0.000	0.013				80% FED 20% STATE			

PARCEL IDENTIFIER LEGEND:

WDU = FEE SIMPLE WITH RESERVATION OF ACCESS IN THE NAME OF DUKE ENERGY OHIO, INC.
WDV = FEE SIMPLE WITH RESERVATION OF ACCESS IN THE NAME OF THE CITY OF CINCINNATI
WL = FEE SIMPLE WITH LIMITATION OF ACCESS
LA = LIMITED ACCESS EASEMENT
SH = STANDARD HIGHWAY EASEMENT
A = AERIAL EASEMENT
SS = SUBSURFACE EASEMENT
WD = FEE SIMPLE WITH RESERVATION OF ACCESS
PRW = PROPERTY RIGHT FEE SIMPLE
SL = SLOPE EASEMENT
T = TEMPORARY EASEMENT

NOTE: ALL TEMPORARY PARCELS TO BE OF 36 MONTHS DURATION.

NOTE: UNDER NO CIRCUMSTANCES ARE TEMPORARY EASEMENTS TO BE USED FOR STORAGE OF MATERIAL OR EQUIPMENT BY THE CONTRACTOR UNLESS NOTED OTHERWISE.

REV. BY	DATE	DESCRIPTION
HGH	3/07/19	ADD PARCELS 78-WL, 79-WL, 80-WL, 83-WL
HGH	8/14/17	REVISE DEED, PARCEL 82
HGH	3/22/17	ADD PARCEL 82-WL

FIELD REVIEW BY: JIM BENEDICT DATE 4/30/2014
OWNERSHIP VERIFIED BY: TERRY HOPPES DATE 2/20/2014
DATE COMPLETED: 5/9/2014

FEDERAL PROJECT NO. E120979
PID NO. 89068
STATE JOB NO. 487751
R/W DESIGNER RDH
R/W REVIEWER HGH

SUMMARY OF ADDITIONAL

HAM-75-00.22

Q:\ODOT_D8\0107949A00 - HAM-75-0022 RW Acq PID89068\89068\row\sheets\89068RS020.dgn 12/8/2020 7:53:41 PM msmith

HAM-75-00.22
HAMILTON COUNTY
CINCINNATI TOWNSHIP
SEC. 17 & 23, TOWN 4, FR. 1
CITY OF CINCINNATI

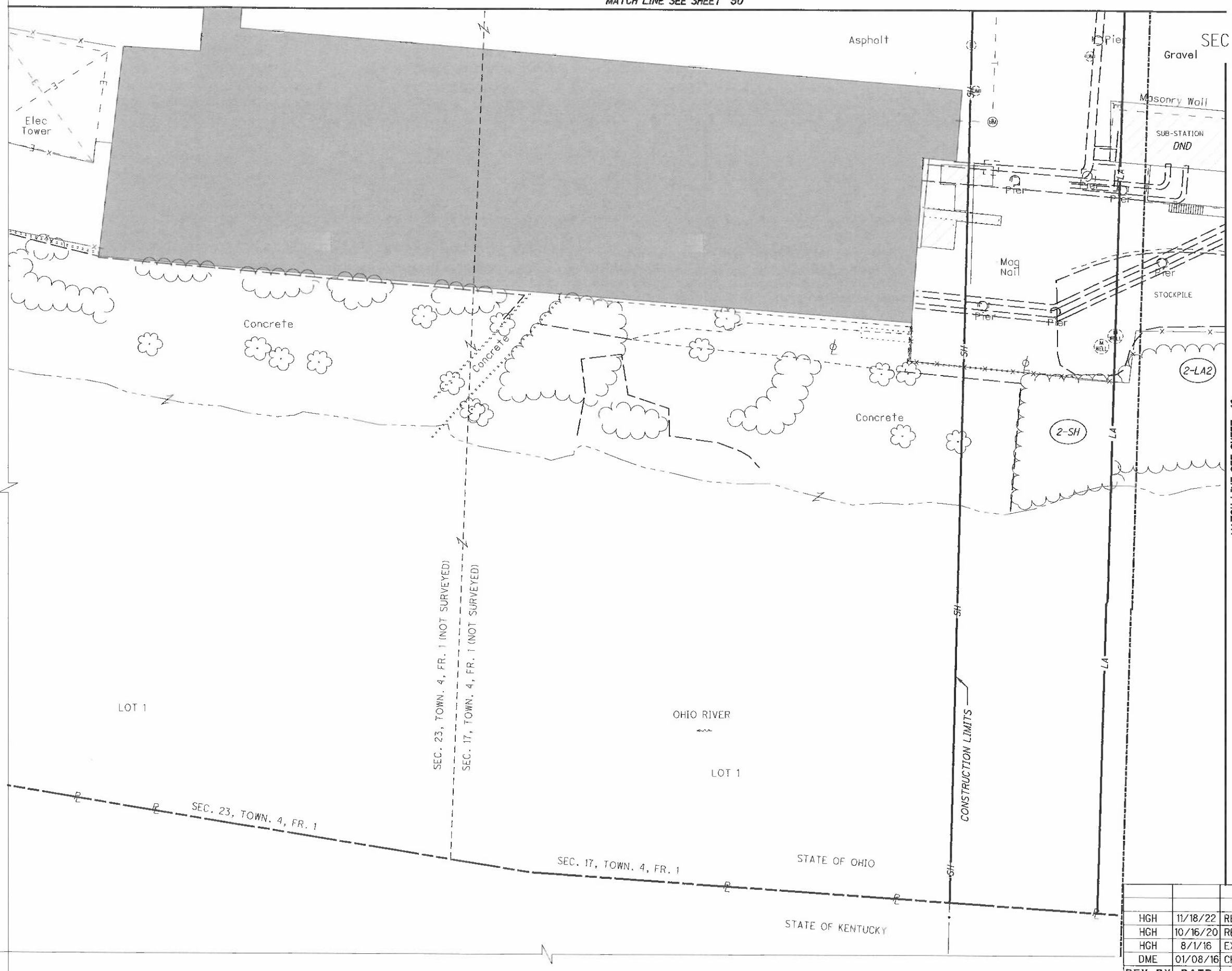

HORIZONTAL SCALE IN FEET 0 10 20 40

PID NO. 89068

R/W DESIGNER RDH
R/W REVIEWER HGH

RIGHT OF WAY TOPO SHEET
I-75

HAM-75-00.22

REV. BY	DATE	DESCRIPTION
HGH	11/18/22	REVISE PARCEL 2 TAKES & TYPES
HGH	10/16/20	REVISE PARCEL 2 TAKE TYPES
HGH	8/1/16	EXPAND 2-WL2
DME	01/08/16	CHANGE 2-LA2 TO 2-WL2

DATE COMPLETED 5/09/2014

Q:\ODOT_D8\0107949A.00 - HAM-75-0022 RW Acq PID89068\89068\row\sheets\89068RT001.dgn 1/11/2023 4:31:09 PM hherbst

HAM-75-00.22
HAMILTON COUNTY
CINCINNATI TOWNSHIP
SEC. 17 & 23, TOWN 4, FR. 1
CITY OF CINCINNATI

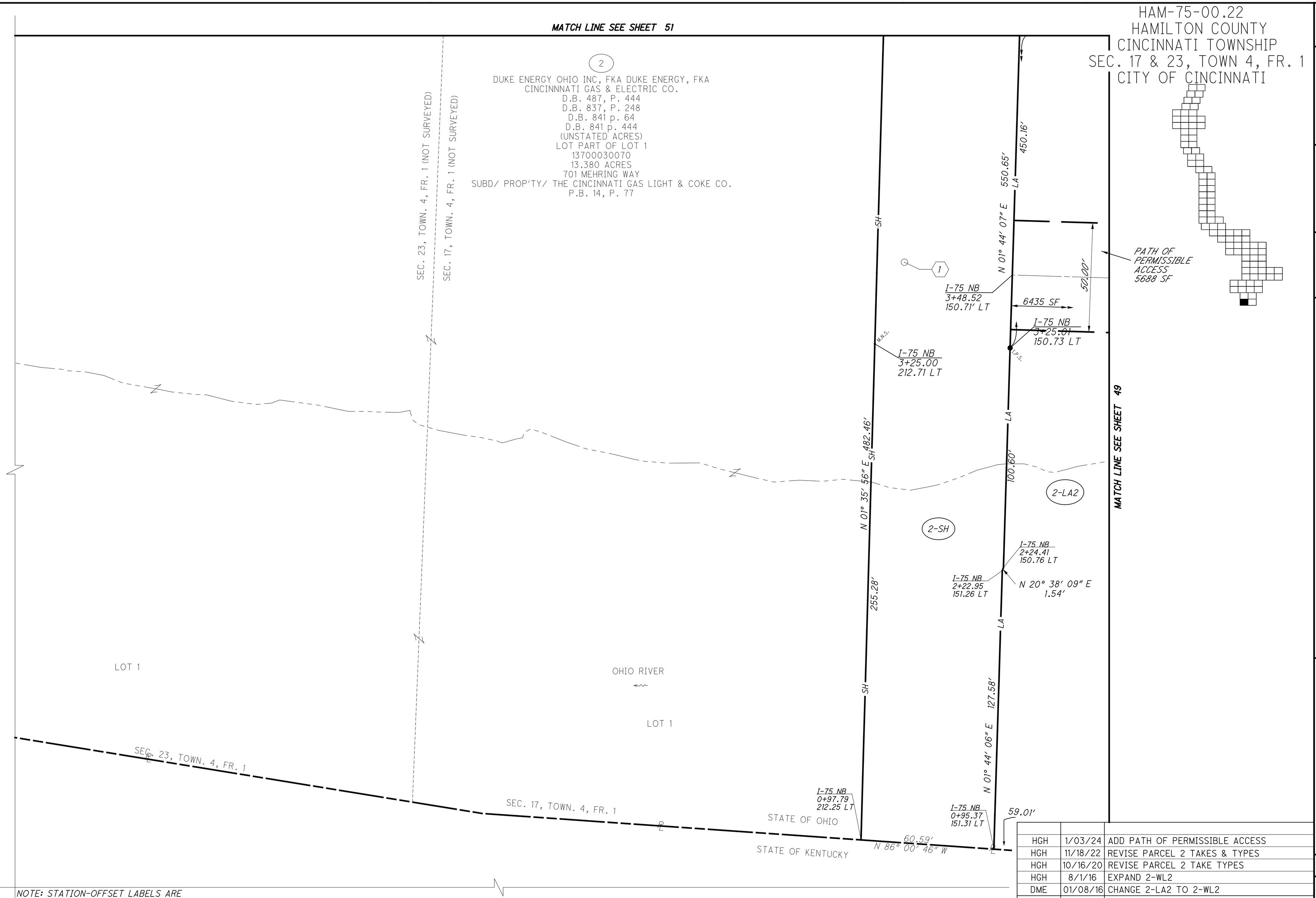

NOTE: STATION-OFFSET LABELS ARE REFERENCED FROM THE ℄ I-75 NB
FOR MONUMENT TABLE SEE SHEETS 13-15

REV. BY	DATE	DESCRIPTION
HGH	1/03/24	ADD PATH OF PERMISSIBLE ACCESS
HGH	11/18/22	REVISE PARCEL 2 TAKES & TYPES
HGH	10/16/20	REVISE PARCEL 2 TAKE TYPES
HGH	8/1/16	EXPAND 2-WL2
DME	01/08/16	CHANGE 2-LA2 TO 2-WL2

DATE COMPLETED 5/09/2014

HORIZONTAL SCALE IN FEET 0 10 20 40

PID NO. 89068

R/W DESIGNER RDH
R/W REVIEWER HGH

RIGHT OF WAY BOUNDARY SHEET
I-75

HAM-75-00.22

Q:\ODOT_D8\0107949A.00 - HAM-75-0022 RW Acq PID89068\89068\row\sheets\89068RB001.dgn 1/10/2024 3:46:37 PM hherbst

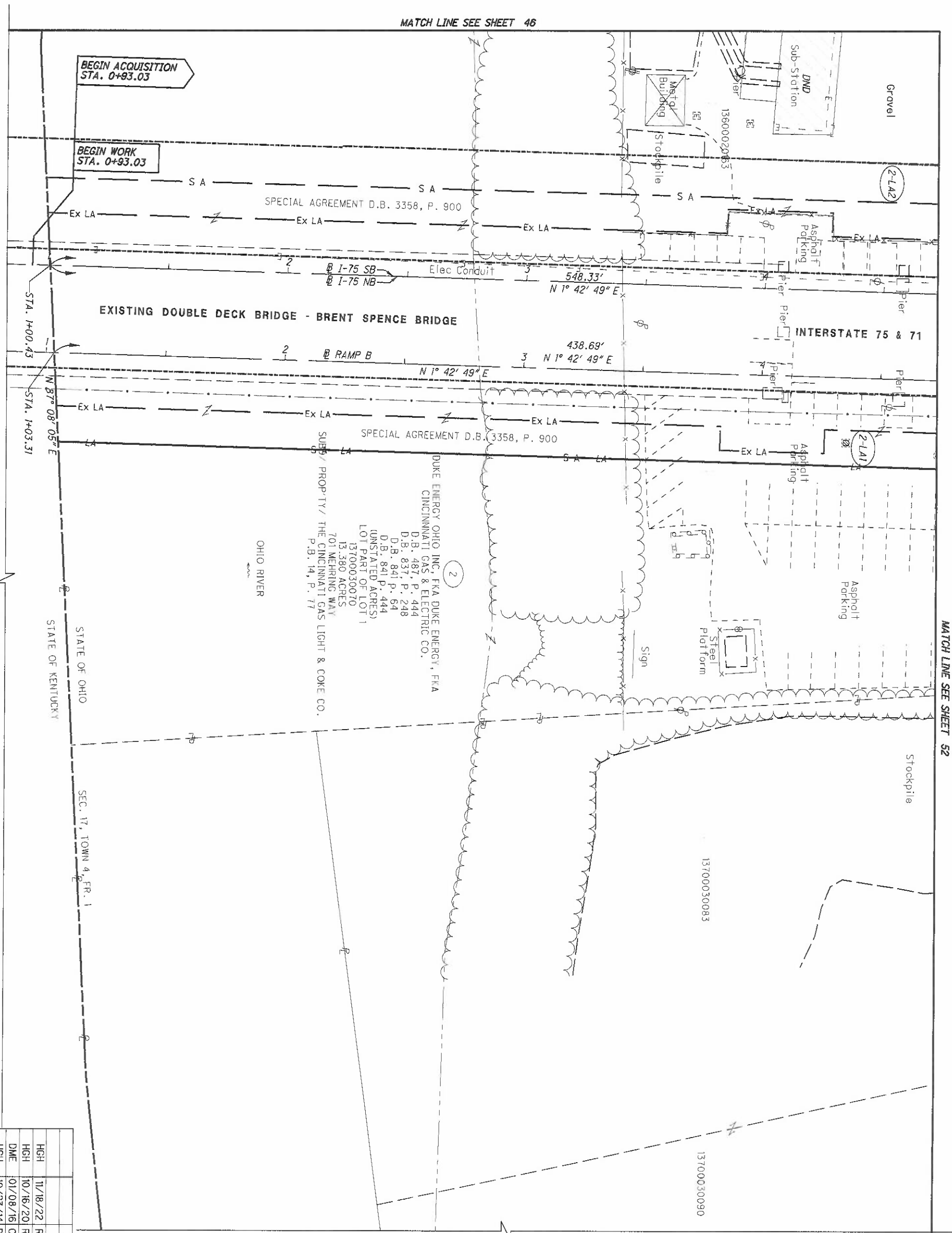

NOTE:
LIGHTS MOUNTED ON BRIDGE SUPERSTRUCTURE NOT SHOWN FOR CLARITY

HAM-75-00.22
HAMILTON COUNTY
CINCINNATI TOWNSHIP
SEC. 17, TOWN 4, FR. 1
CITY OF CINCINNATI

REV. BY	DATE	DESCRIPTION
HGH	11/18/22	REVISE PARCEL 2 TAKES & TYPES
HGH	10/16/20	REVISE PARCEL 2 TAKE TYPES
DME	01/08/16	CHANGE 2-LA2 TO 2-WL2
HGH	10/23/14	DENOTE METAL BUILDING FOR DEMOLITION

DATE COMPLETED 5/09/2014

HAM-75-00.22

RIGHT OF WAY TOPO SHEET
I-75

R/W DESIGNER RDH
R/W REVIEWER HGH

PID NO. 89068

0 10 20 40
HORIZONTAL SCALE IN FEET

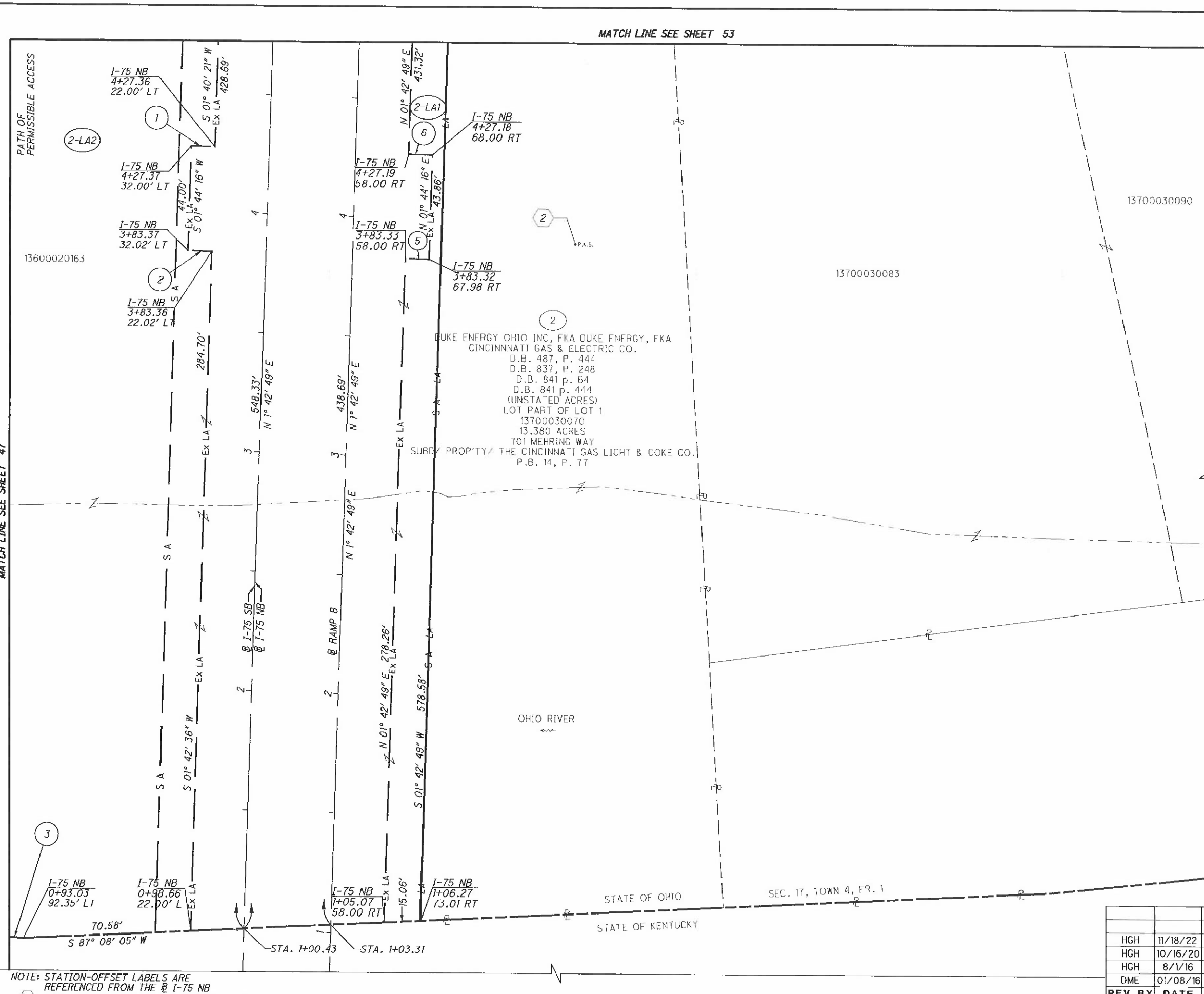

NOTE: STATION-OFFSET LABELS ARE REFERENCED FROM THE ℄ I-75 NB
FOR MONUMENT TABLE SEE SHEETS 13-15

HAM-75-00.22
HAMILTON COUNTY
CINCINNATI TOWNSHIP
SEC. 17, TOWN 4, FR. 1
CITY OF CINCINNATI

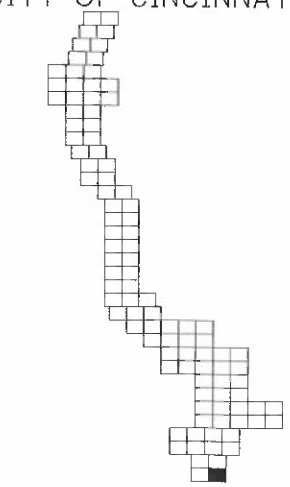

1. N 88° 15' 44" W - 10.00'
2. S 88° 15' 44" E - 10.00'
3. N 86° 00' 46" W - 59.01'
5. N 88° 15' 44" W - 10.00'
6. S 88° 15' 44" E - 9.98'

REV. BY	DATE	DESCRIPTION
HGH	11/18/22	REVISE PARCEL 2 TAKES & TYPES
HGH	10/16/20	REVISE PARCEL 2 TAKE TYPES
HGH	8/1/16	EXPAND 2-WL2
DME	01/08/16	CHANGE 2-LA2 TO 2-WL2

DATE COMPLETED 5/09/2014

HORIZONTAL SCALE IN FEET 0 10 20 40

PID NO. 89068

R/W DESIGNER RDH
R/W REVIEWER HGH

RIGHT OF WAY BOUNDARY SHEET
I-75

HAM-75-00.22

Q:\ODOT_D8\0107949A.00 - HAM-75-0022 RW Acq PID89068\89068\row\sheets\89068RB002.dgn 1/11/2023 4:31:14 PM hherbst

HAM-75-00.22
HAMILTON COUNTY
CINCINNATI TOWNSHIP
SEC. 17 & 23, TOWN 4, FR. 1
CITY OF CINCINNATI

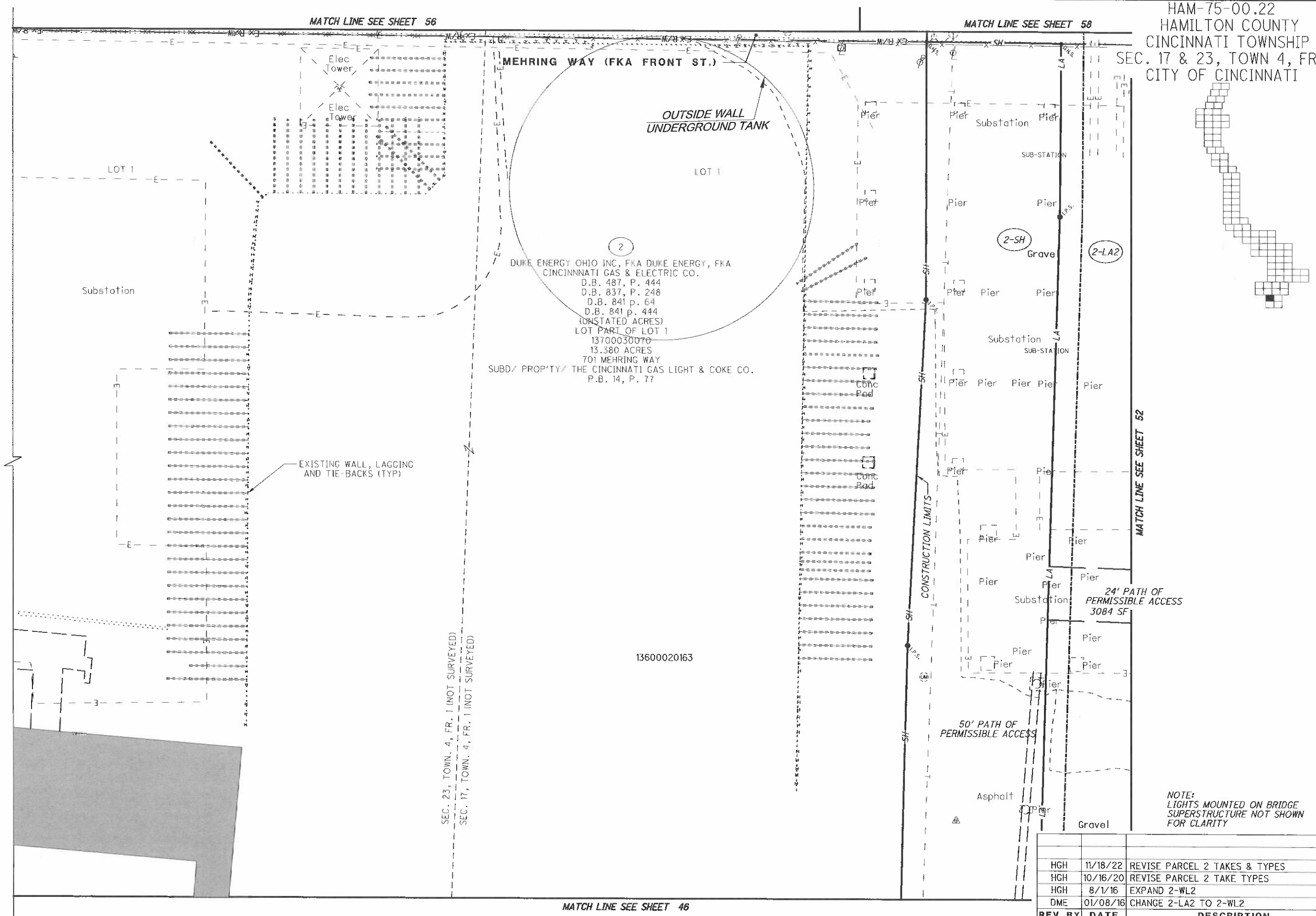

NOTE:
LIGHTS MOUNTED ON BRIDGE SUPERSTRUCTURE NOT SHOWN FOR CLARITY

REV. BY	DATE	DESCRIPTION
HGH	11/18/22	REVISE PARCEL 2 TAKES & TYPES
HGH	10/16/20	REVISE PARCEL 2 TAKE TYPES
HGH	8/1/16	EXPAND 2-WL2
DME	01/08/16	CHANGE 2-LA2 TO 2-WL2

DATE COMPLETED 5/09/2014

HORIZONTAL SCALE IN FEET 0 10 20 40

PID NO. 89068

R/W DESIGNER RDH
R/W REVIEWER HGH

RIGHT OF WAY TOPO SHEET
I-75

HAM-75-00.22

G:\ODOT_D8\0107949A.00 - HAM-75-0022 RW Acq PID89068\89068\row\sheets\89068RT003.dgn 1/11/2023 4:31:16 PM hherbst

HAM-75-00.22
HAMILTON COUNTY
CINCINNATI TOWNSHIP
SEC. 17 & 23, TOWN 4, FR. 1
CITY OF CINCINNATI

MATCH LINE SEE SHEET 57

MATCH LINE SEE SHEET 59

MEHRING WAY (FKA FRONT ST.) (60')

Ex R/W

SH 60.04' S 89° 29' 19" E 102.78'

I-75 NB
8+44.65
214.58 LT

I-75 NB
8+47.75
154.64 LT

LOT 1

TIE- 2-SH, S 19° 47' 31" E 4325.82'
FROM CAGIS MONUMENT 6973,
WHICH IS S 38° 16' 21" E 1864.57'
FROM CAGIS MONUMENT 7008.

TIE- 2-SH, S 89° 58'' 01" W 156.15'
ALONG THE SOUTH RIGHT OF WAY LINE
FROM THE NORTHEAST CORNER OF LOT 1.

LOT 1

N 00° 14' 44" E 116.07'

I-75 NB
7+34.44
209.49 LT

I-75 NB
7+73.02
151.13 LT

2-SH

2-LA2

(2)
DUKE ENERGY OHIO INC, FKA DUKE ENERGY, FKA
CINCINNNATI GAS & ELECTRIC CO.
D.B. 487, P. 444
D.B. 837, P. 248
D.B. 841 p. 64
D.B. 841 p. 444
(UNSTATED ACRES)
LOT PART OF LOT 1
13700030070
13.380 ACRES
701 MEHRING WAY
SUBD/ PROP'TY/ THE CINCINNATI GAS LIGHT & COKE CO.
P.B. 14, P. 77

SEC. 23, TOWN. 4, FR. 1 (NOT SURVEYED)
SEC. 17, TOWN. 4, FR. 1 (NOT SURVEYED)

N 03° 09' 23" E 155.58'

PATH OF PERMISSIBLE ACCESS

N 01° 44' 07" E 550.65' 450.16'

MATCH LINE SEE SHEET 53

(1) R = 11,437.50'
L = 78.03'
Δ = 0° 23' 27" LT
CH = N 0° 28' 07" E
78.03'

24' 3084 SF

I-75 NB
5+80.25
213.22 LT

I-75 NB
6+05.79
150.62' LT
POINT OF
PERMISSIBLE ACCESS

N 01° 35' 56" E 482.46' 124.25'

MATCH LINE SEE SHEET 47

NOTE: STATION-OFFSET LABELS ARE
REFERENCED FROM THE ℄ I-75 NB
FOR MONUMENT TABLE SEE SHEETS 13-15

REV. BY	DATE	DESCRIPTION
HGH	11/18/22	REVISE PARCEL 2 TAKES & TYPES
HGH	10/16/20	REVISE PARCEL 2 TAKE TYPES
HGH	8/1/16	EXPAND 2-WL2
DME	01/08/16	CHANGE 2-LA2 TO 2-WL2

DATE COMPLETED 5/09/2014

HORIZONTAL SCALE IN FEET 0 10 20 40

PID NO. 89068

R/W DESIGNER RDH
R/W REVIEWER HGH

RIGHT OF WAY BOUNDARY SHEET
I-75

HAM-75-00.22

O:\ODOT_D8\0107949A.00 - HAM-75-0022 RW Acq PID89068\89068\row\sheets\89068RB003.dgn 1/11/2023 4:31:18 PM hherbst

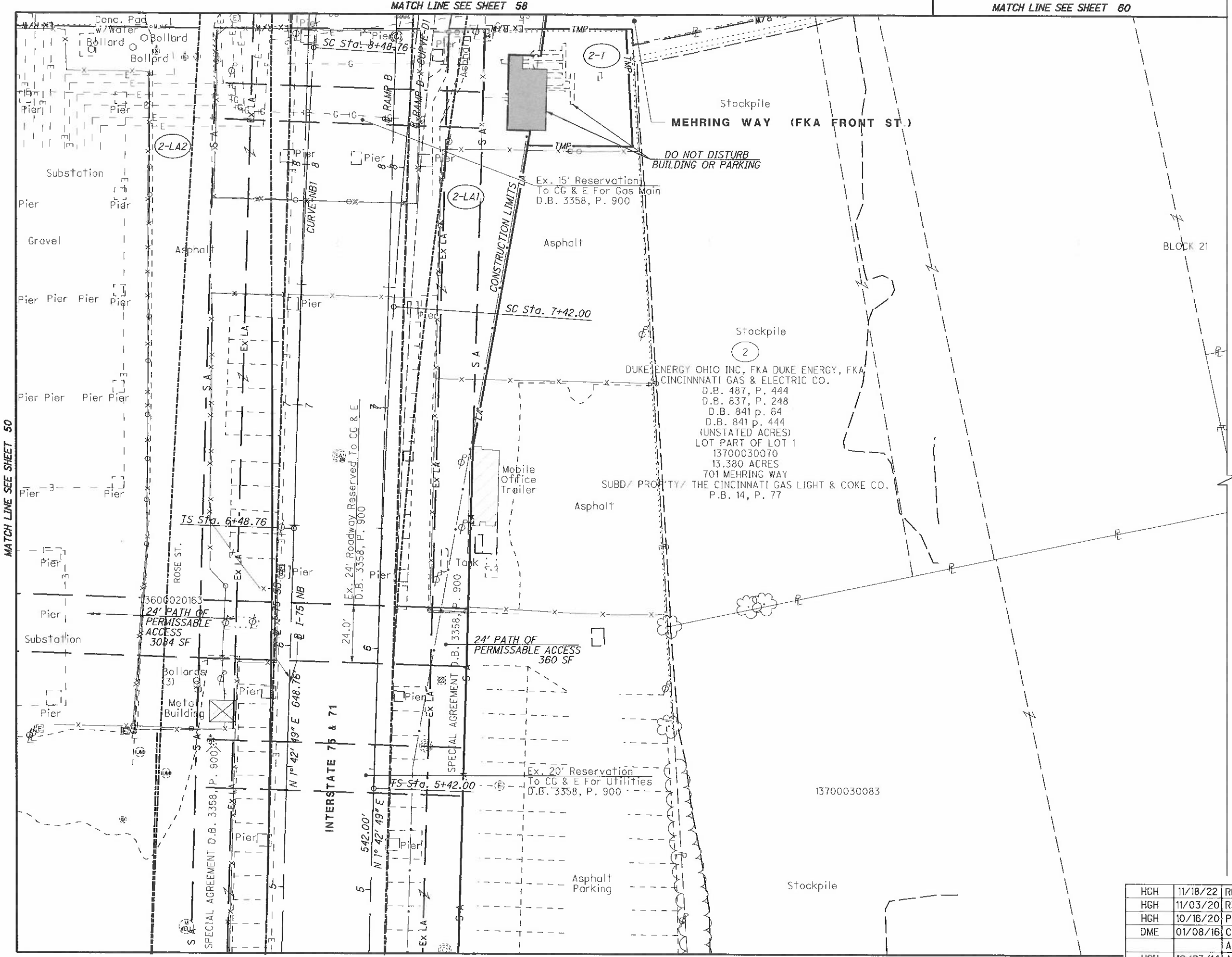

HAM-75-00.22
HAMILTON COUNTY
CINCINNATI TOWNSHIP
SEC. 17, TOWN 4, FR. 1
CITY OF CINCINNATI

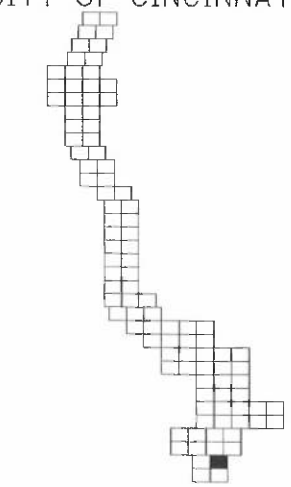

NOTES:
PARCEL 2-T IS FOR CONTRACTOR AERIAL WORK ONLY. CONTRACTOR WILL NOT HAVE GROUND LEVEL ACCESS.

LIGHTS MOUNTED ON BRIDGE SUPERSTRUCTURE NOT SHOWN FOR CLARITY

REV. BY	DATE	DESCRIPTION
HGH	11/18/22	REVISE PARCEL 2 TAKES & TYPES
HGH	11/03/20	REVISE PARCEL 2-T1
HGH	10/16/20	PARCEL 2 TAKES & TYPES
DME	01/08/16	CHANGE 2LA-1 TO 2-WL1 & 2-LA2 TO 2-WL2
		ADD 24' PATH OF PERMISSABLE ACCESS, NOTE 2-T
HGH	10/23/14	ADD EX. RESERVATIONS TO CG & E

DATE COMPLETED 5/09/2014

HORIZONTAL SCALE IN FEET 0 10 20 40

PID NO. 89068

R/W DESIGNER RDH
R/W REVIEWER HGH

RIGHT OF WAY TOPO SHEET
I-75

HAM-75-00.22

Q:\ODOT_D6\0107949A.00 - HAM-75-0022 RW Acq PID89068\89068\row\sheets\89068RT004.dgn 1/11/2023 4:31:19 PM hherbst

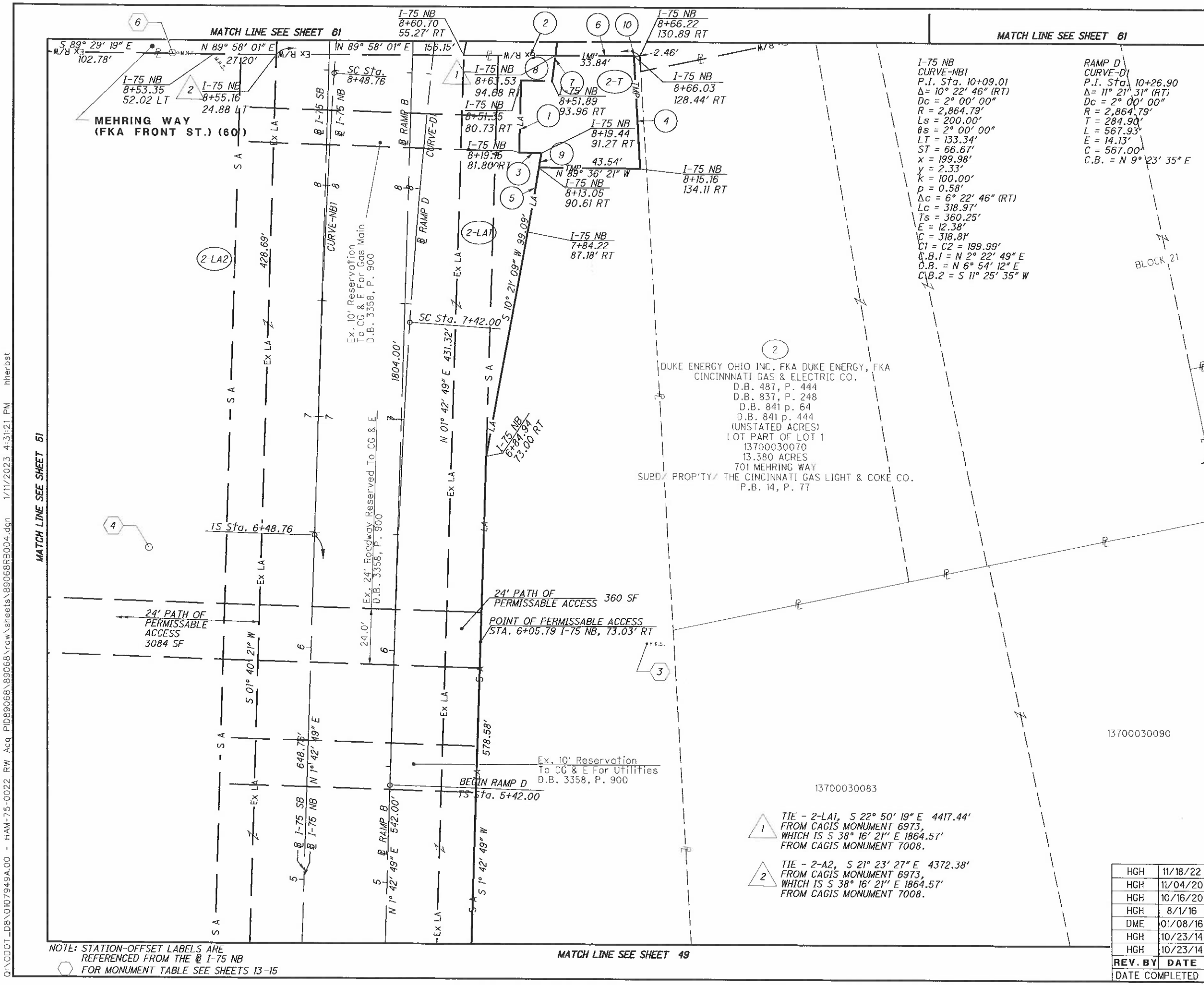

NOTE: STATION-OFFSET LABELS ARE REFERENCED FROM THE @ I-75 NB
FOR MONUMENT TABLE SEE SHEETS 13-15

HAM-75-00.22
HAMILTON COUNTY
CINCINNATI TOWNSHIP
SEC. 17, TOWN 4, FR. 1
CITY OF CINCINNATI

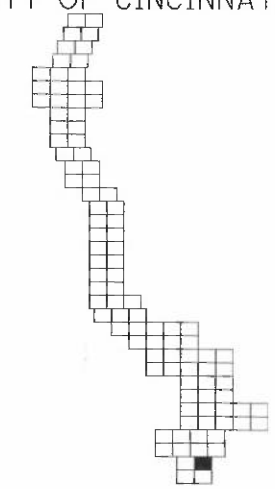

1. S 1° 30' 03" W - 31.36'
2. N 89° 58' 01" E - 39.50'
3. S 88° 29' 58" E - 9.47'
4. S 03° 04' 54" E - 49.00'
5. R = 1449.89'
   L = 34.62'
   Δ = 01° 22' 05" RT
   CH = S 09° 40' 07" W
   CH = 34.62
6. S 89° 58' 01" W - 36.31'
7. R = 1449.89'
   L = 11.28'
   Δ = 00° 26' 45" RT
   CH = S 07° 30' 48" W
   CH = 11.28
8. N 88° 29' 52" W - 13.24'
9. R = 1449.89'
   L = 6.25'
   Δ = 00° 14' 50" LT
   CH = N 09° 06' 29" E
   6.25'
10. I-75 NB
    8+66.03
    131.31' RT

REV. BY	DATE	DESCRIPTION
HGH	11/18/22	REVISE PARCEL 2 TAKES & TYPES
HGH	11/04/20	REVISE PARCEL 2-T1; CORRECT 2 LABELS
HGH	10/16/20	REVISE PARCEL 2 TAKES & TYPES
HGH	8/1/16	EXPAND 2-WL2
DME	01/08/16	CHANGE 2-LA1 TO 2-WL1 & 2-LA2 TO 2-WL2
HGH	10/23/14	ADD EX. RESERVATIONS TO CG & E
HGH	10/23/14	ADD 24' PATH OF PERMISSABLE ACCESS

DATE COMPLETED 5/09/2014

HORIZONTAL SCALE IN FEET 0 10 20 40

PID NO. 89068

R/W DESIGNER RDH
R/W REVIEWER HGH

RIGHT OF WAY BOUNDARY SHEET
I-75

HAM-75-00.22

Q:\ODOT_DB\0107949A.00 - HAM-75-0022 RW Acq PID89068\89068\rdw\sheets\89068RB004.dgn 1/11/2023 4:31:21 PM hherbst

HAM-75-00.22
HAMILTON COUNTY
CINCINNATI TOWNSHIP
SEC. 23, TOWN 4, FR. 1
CITY OF CINCINNATI

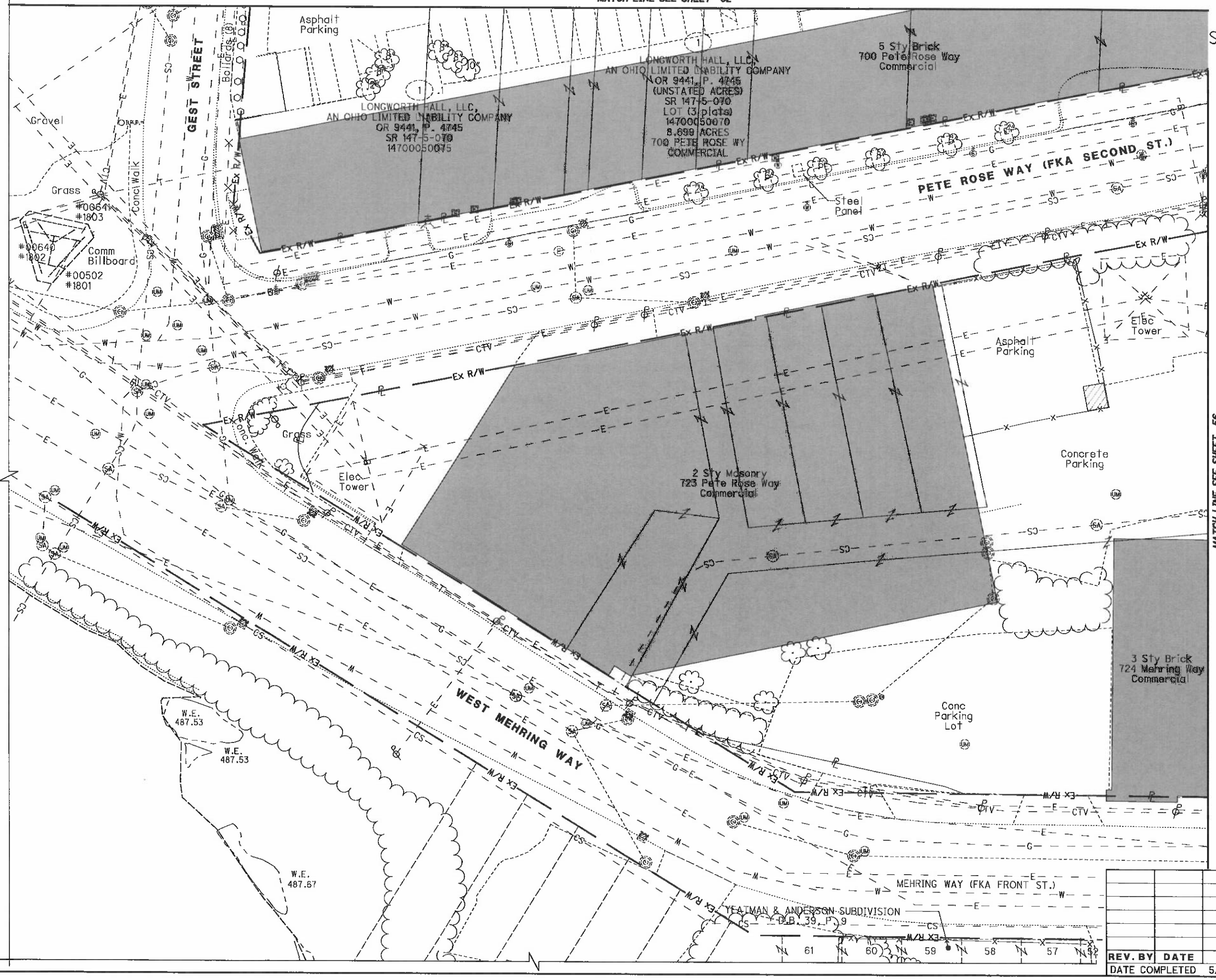

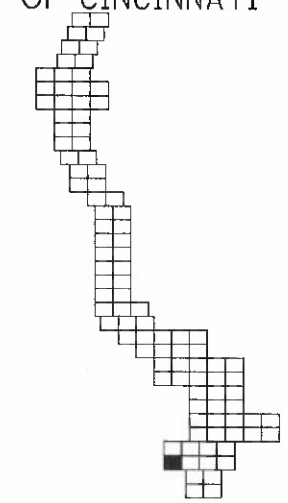

REV. BY	DATE	DESCRIPTION

DATE COMPLETED 5/09/2014

N

HORIZONTAL SCALE IN FEET 0 10 20 40

PID NO. 89068

R/W DESIGNER RDH
R/W REVIEWER HGH

RIGHT OF WAY TOPO SHEET
I-75

HAM-75-00.22

Q:\ODOT_D8\0107949A.00 - HAM-75-0022 RW Acq PID89068\89068\row\sheets\89068RT005.dgn 5/8/2014 2:58:37 PM dbruno

HAM-75-00.22
HAMILTON COUNTY
CINCINNATI TOWNSHIP
SEC. 23, TOWN 4, FR. 1
CITY OF CINCINNATI

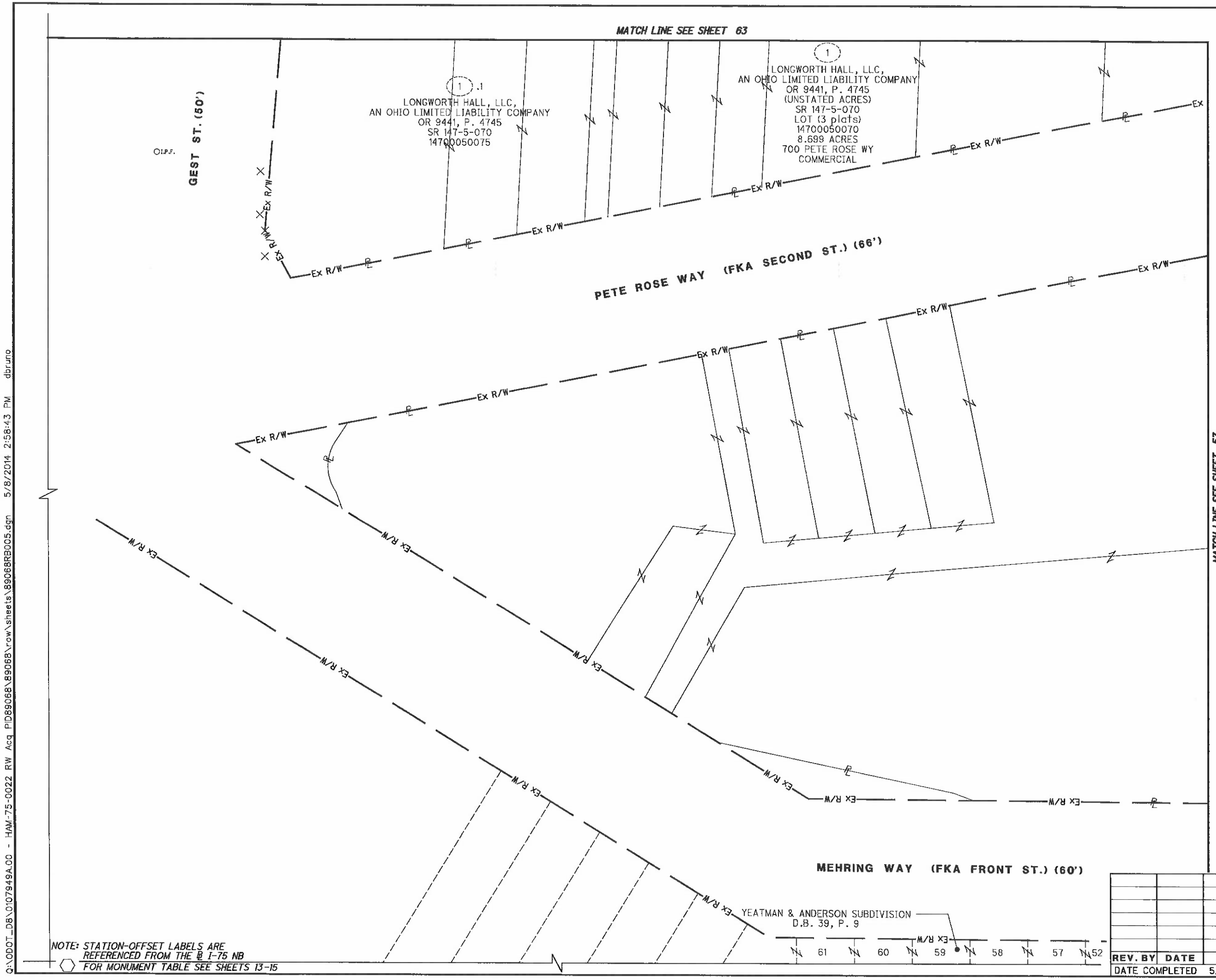

NOTE: STATION-OFFSET LABELS ARE REFERENCED FROM THE ℄ I-75 NB
FOR MONUMENT TABLE SEE SHEETS 13-15

REV. BY	DATE	DESCRIPTION

DATE COMPLETED 5/09/2014

HORIZONTAL SCALE IN FEET 0 10 20 40

PID NO. 89068

R/W DESIGNER RDH
R/W REVIEWER HGH

RIGHT OF WAY BOUNDARY SHEET
I-75

HAM-75-00.22

Q:\ODOT_D8\0107949A.00 - HAM-75-0022 RW Acq PID89068\89068\row\sheets\89068RB005.dgn 5/8/2014 2:58:43 PM dbruno

HAM-75-00.22
HAMILTON COUNTY
CINCINNATI TOWNSHIP
SEC. 17 & 23, TOWN 4, FR. 1
CITY OF CINCINNATI

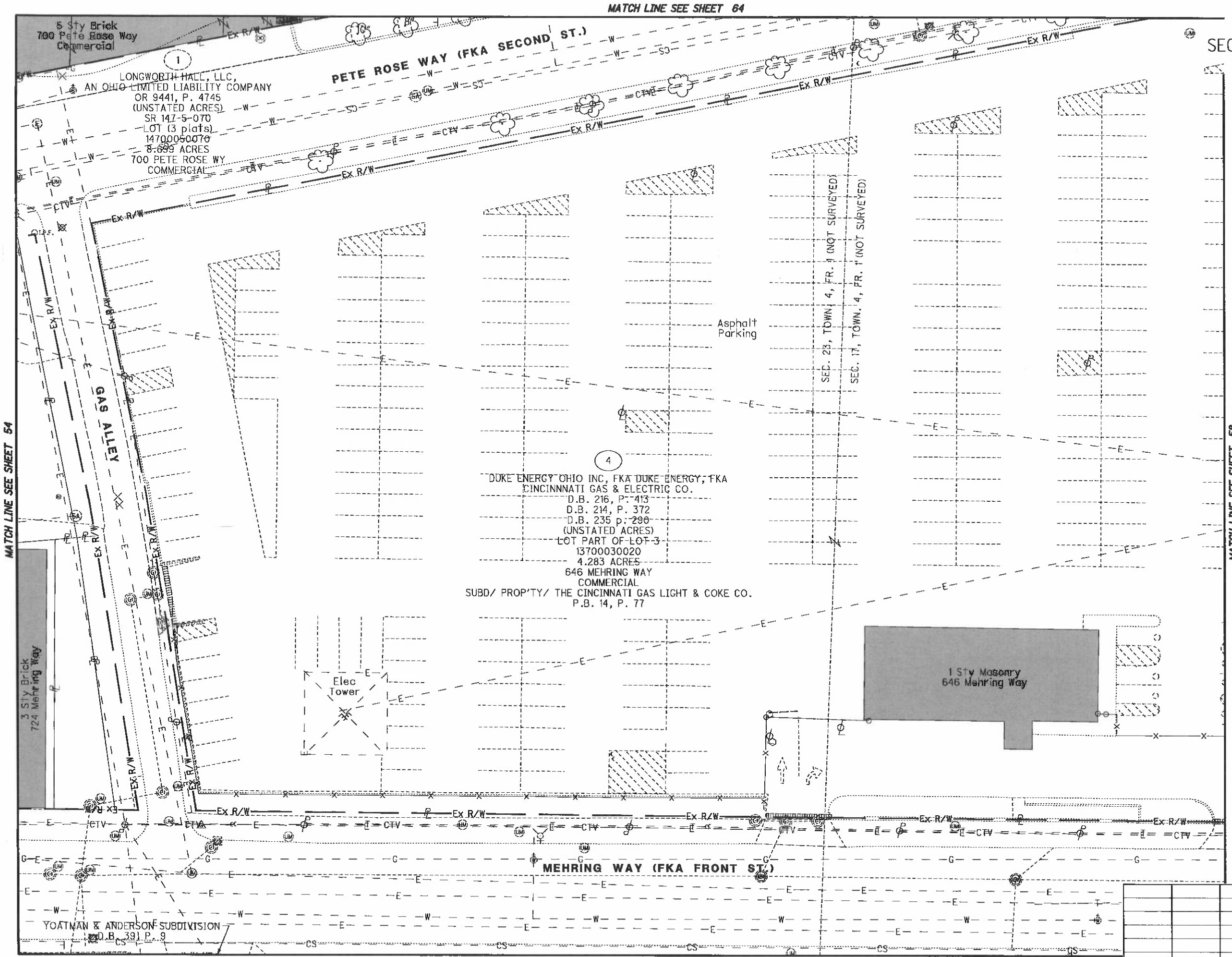

HORIZONTAL SCALE IN FEET
0 10 20 40

PID NO. 89068

R/W DESIGNER RDH
R/W REVIEWER HGH

RIGHT OF WAY TOPO SHEET
I-75

HAM-75-00.22

REV. BY	DATE	DESCRIPTION

DATE COMPLETED 5/09/2014

Q:\ODOT_DB\0107949A.00 - HAM-75-0022 RW Acq PID89068\89068\row\sheets\89068RT006.dgn 5/8/2014 2:58:48 PM dbruno

HAM-75-00.22
HAMILTON COUNTY
CINCINNATI TOWNSHIP
SEC. 17 & 23, TOWN 4, FR. 1
CITY OF CINCINNATI

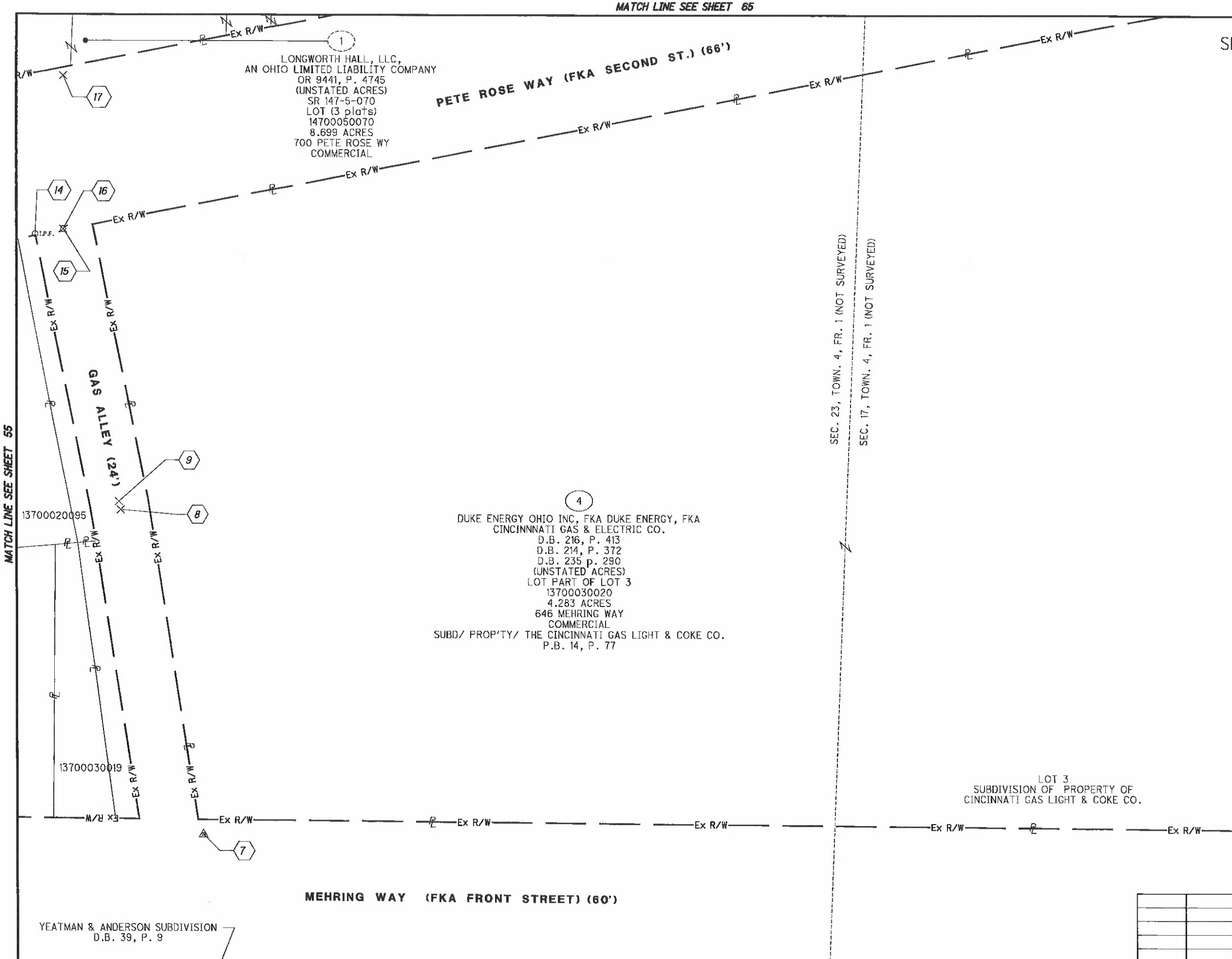

NOTE: STATION-OFFSET LABELS ARE REFERENCED FROM THE ℄ I-75 NB
⬡ FOR MONUMENT TABLE SEE SHEETS 13-15

REV. BY	DATE	DESCRIPTION

DATE COMPLETED 5/09/2014

HORIZONTAL SCALE IN FEET 0 10 20 40

PID NO. 89068

R/W DESIGNER RDH
R/W REVIEWER HGH

RIGHT OF WAY BOUNDARY SHEET
I-75

HAM-75-00.22

Q:\ODOT_DB\0107949A.00 - HAM-75-0022 RW Acq PID89068\89068\rcw\sheets\89068RB006.dgn 5/8/2014 2:58:53 PM dbruno

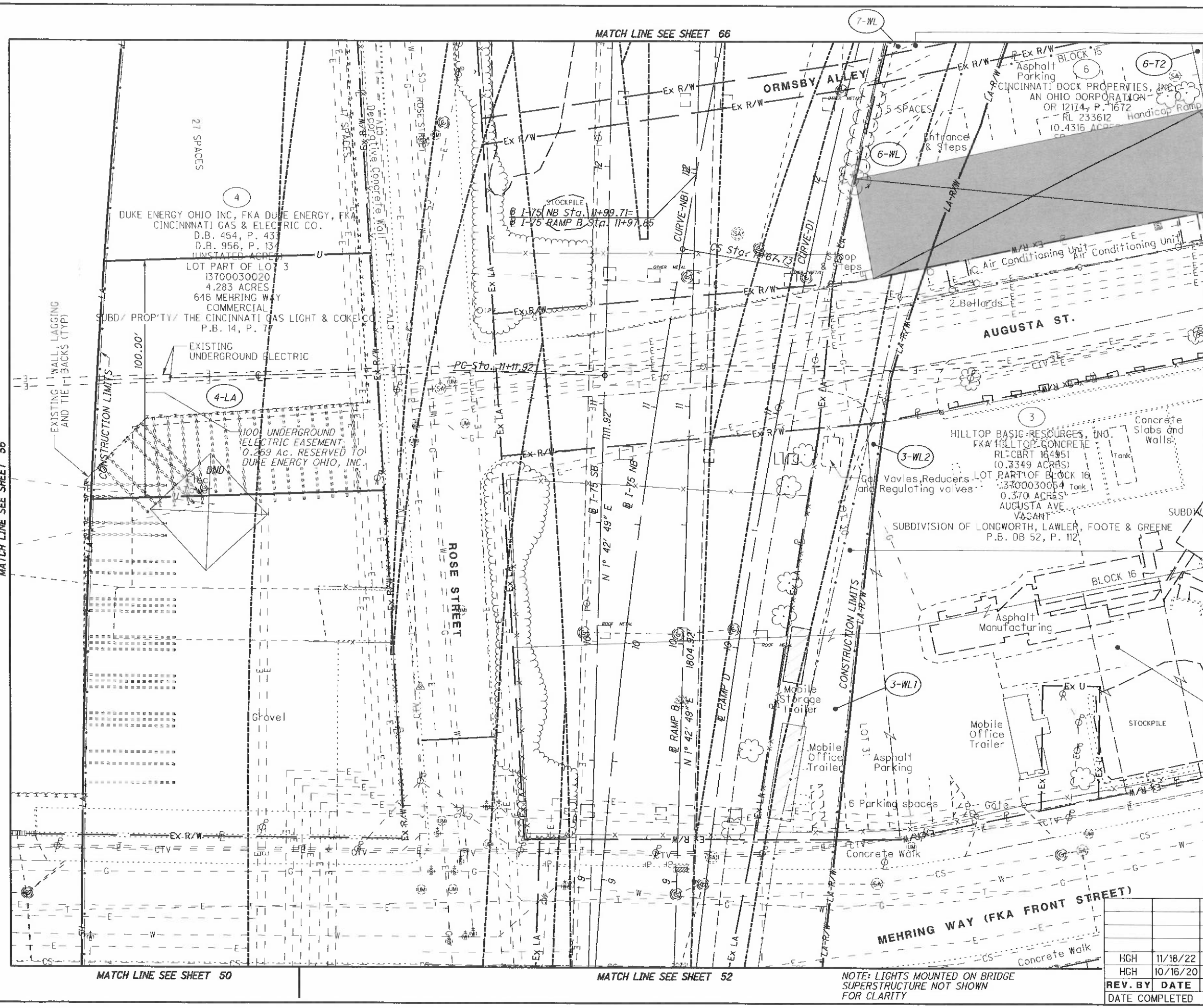

REV. BY	DATE	DESCRIPTION
HGH	11/18/22	REVISE PARCEL 4 TAKES & TYPES
HGH	10/16/20	REVISE PARCEL 4 TAKE TYPES
DATE COMPLETED	5/09/2014	

HORIZONTAL SCALE IN FEET 0 10 20 40

PID NO. 89068

R/W DESIGNER RDH

R/W REVIEWER HGH

RIGHT OF WAY TOPO SHEET

I-75

HAM-75-00.22

G:\ODOT_D8\0107949A.00 - HAM-75-0022 RW Acq PID89068\89068\row\sheets\89068RT007.dgn 1/11/2023 4:31:22 PM hherbst

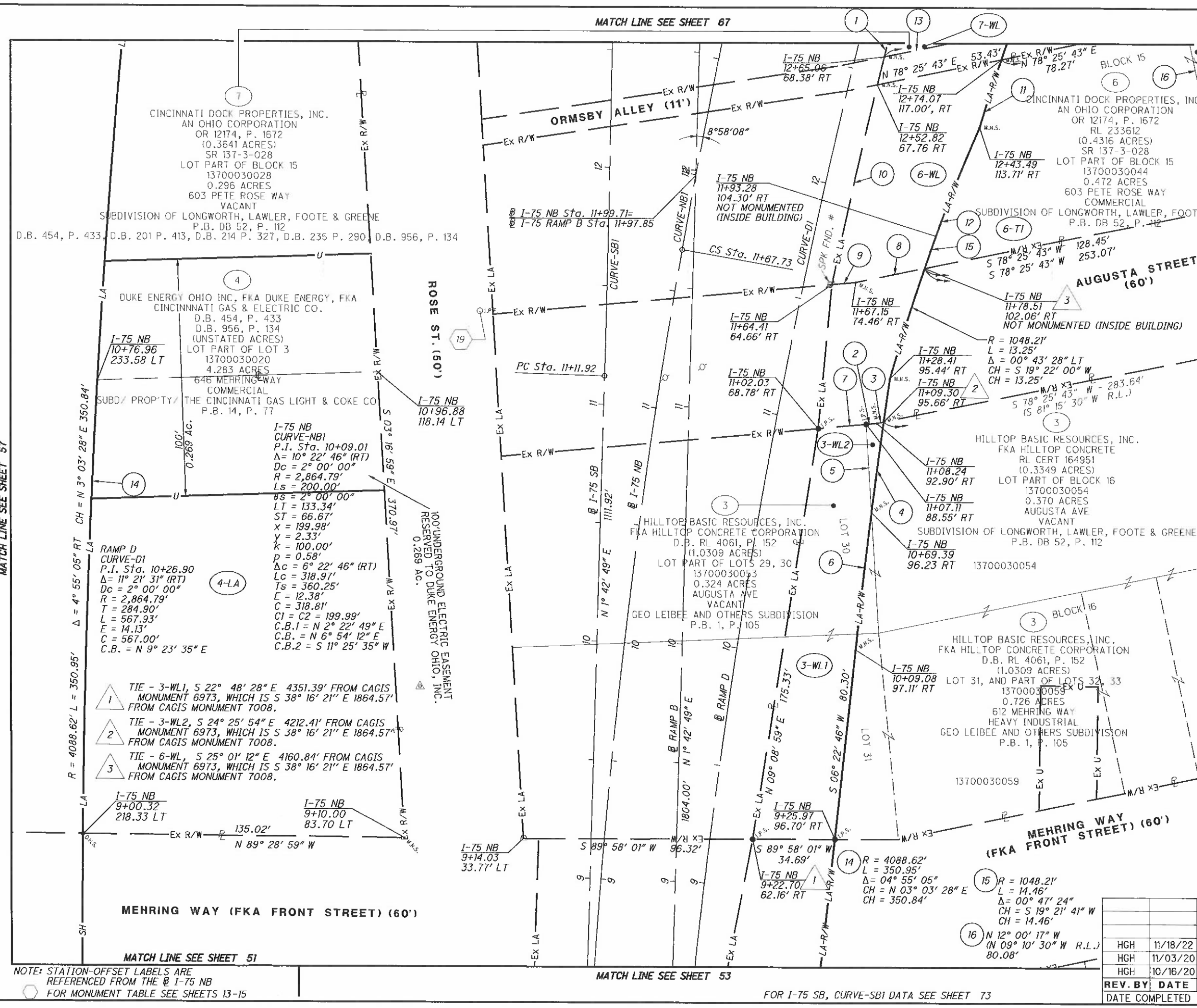

NOTE: STATION-OFFSET LABELS ARE REFERENCED FROM THE ℄ I-75 NB
FOR MONUMENT TABLE SEE SHEETS 13-15

FOR I-75 SB, CURVE-SB1 DATA SEE SHEET 73

REV. BY	DATE	DESCRIPTION
HGH	11/18/22	REVISE PARCEL 4 TAKES & TYPES
HGH	11/03/20	CORRECT MATCH LINE LABEL SHEET 51
HGH	10/16/20	REVISE PARCEL 4 TAKE TYPES

DATE COMPLETED 5/09/2014

PID NO. 89068

R/W DESIGNER RDH

R/W REVIEWER HGH

RIGHT OF WAY BOUNDARY SHEET
I-75

HAM-75-00.22

59
251

Q:\ODOT_D8\010794.9A.00 - HAM-75-0022 RW Acq PID89068\89068\row\sheets\89068RB007.dgn 1/11/2023 4:31:24 PM hherbst

HAM-75-00.22
HAMILTON COUNTY
CINCINNATI TOWNSHIP
SEC. 17, TOWN 4, FR. 1
CITY OF CINCINNATI

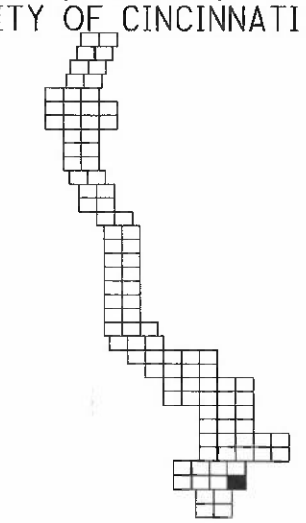

MATCH LINE SEE SHEET 68

6-T2
BLOCK 15
1 Sty Masonry
603 Pete Rose Way
Commercial
6-T1
AUGUSTA ST.
Overhead RR
Football Field Grass
Football Field Grass
BLOCK 17
CINCINNATI DOCK PROPERTIES, INC.
AN OHIO CORPORATION
ORI 12174, P. 1672
RL 233612
(0.4316 ACRES)
SR 137-3-028
LOT PART OF BLOCK 15
13700030044
0.472 ACRES
603 PETE ROSE WAY
COMMERCIAL
SUBDIVISION OF LONGWORTH, LAWLER, FOOTE & GREENE
P.B. DB 52, P. 112
STOCKPILE
SMITH ST.
Asphalt Manufacturing
HILLTOP BASIC RESOURCES, INC.
FKA HILLTOP CONCRETE
RL CERT 164951
(0.3349 ACRES)
LOT PART OF BLOCK 16
13700030054
0.370 ACRES
AUGUSTA AVE
VACANT
SUBDIVISION OF LONGWORTH, LAWLER, FOOTE & GREENE
P.B. DB 52, P. 112
BLOCK 16
Gravel
HILLTOP BASIC RESOURCES, INC.
FKA HILLTOP CONCRETE CORPORATION
D.B. RL 4061, P. 152
(1.0309 ACRES)
LOT 31, AND PART OF LOTS 32, 33
13700030059
0.726 ACRES
612 MEHRING WAY
HEAVY INDUSTRIAL
GEO. LIBBE AND OTHERS SUBDIVISION
P.B. 1, P. 105
STOCKPILE
MEHRING WAY (FKA FRONT STREET)
U.S. 26
Ex R/W
MATCH LINE SEE SHEET 58
MATCH LINE SEE SHEET 52

REV. BY	DATE	DESCRIPTION

DATE COMPLETED 5/09/2014

HORIZONTAL SCALE IN FEET 0 10 20 40

PID NO. 89068

R/W DESIGNER RDH
R/W REVIEWER HGH

RIGHT OF WAY TOPO SHEET
I-75

HAM-75-00.22

Q:\ODOT_DB\0107949A.00 - HAM-75-0022 RW Acq PID89068\89068\row\sheets\89068RT008.dgn 5/8/2014 2:59:10 PM dbruno

R.L. CERIFICATE 233612

MATCH LINE SEE SHEET 69

13700030044 13700030048

S 11° 54' 16" E (S 09° 10' 30" E R.L.) 80.08'

N 12° 00' 07" W (N 9° 10' 30" W R.L.) 80.08'

6-T2

6-T1

BLOCK 15

I-75 NB 12+81.10 335.58' RT

S 78°25'43" W - 253.07'

Ex R/W

6

CINCINNATI DOCK PROPERTIES, INC.
AN OHIO CORPORATION
OR 12174, P. 1672
RL 233612
(0.4316 ACRES)
SR 137-3-028
LOT PART OF BLOCK 15
13700030044
0.472 ACRES
603 PETE ROSE WAY
COMMERCIAL
SUBDIVISION OF LONGWORTH, LAWLER, FOOTE & GREENE
P.B. DB 52, P. 112

S 78° 25' 43" W R.L.)
S 81° 15' 40" W 43.01' 253.07'

I-75 NB 12+47.24 260.53' RT

1

I-75 NB 12+29.59 220.89' RT

AUGUSTA STREET

I-75 NB 12+21.84 359.42' RT

S 78°25'43" W - 283.64'
(S 81° 15' 30" W R.L.)

3

HILLTOP BASIC RESOURCES, INC.
FKA HILLTOP CONCRETE
RL CERT 164951
(0.3349 ACRES)
LOT PART OF BLOCK 16
13700030054
0.370 ACRES
AUGUSTA AVE
VACANT
SUBDIVISION OF LONGWORTH, LAWLER, FOOTE & GREENE
P.B. DB 52, P. 112

3

HILLTOP BASIC RESOURCES, INC.
FKA HILLTOP CONCRETE CORPORATION
D.B. RL 4061, P. 152
(1.0309 ACRES)
LOT PART OF LOTS 29, 30
13700030053
0.324 ACRES
AUGUSTA AVE
VACANT
GEO LEIBEE AND OTHERS SUBDIVISION
P.B. 1, P. 105

MATCH LINE SEE SHEET 59

BLOCK 16

SMITH STREET (60')

3

HILLTOP BASIC RESOURCES, INC.
FKA HILLTOP CONCRETE CORPORATION
D.B. RL 4061, P. 152
(1.0309 ACRES)
LOT 31, AND PART OF LOTS 32, 33
13700030059
0.726 ACRES
612 MEHRING WAY
HEAVY INDUSTRIAL
GEO LEIBEE AND OTHERS SUBDIVISION
P.B. 1, P. 105

13700030066

13700030065

13700030064

13700030063

12

MEHRING WAY
(FKA FRONT STREET) (66')

BLOCK 21

BLOCK 20

MATCH LINE SEE SHEET 53

NOTE: STATION-OFFSET LABELS ARE REFERENCED FROM THE @ I-75 NB
⬡ FOR MONUMENT TABLE SEE SHEETS 13-15

HAM-75-00.22
HAMILTON COUNTY
CINCINNATI TOWNSHIP
SEC. 17, TOWN 4, FR. 1
CITY OF CINCINNATI

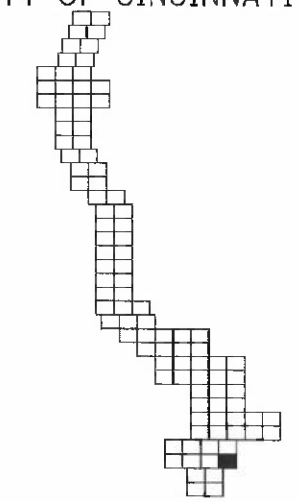

1 S 78° 25' 42" W - 128.45'

REV. BY	DATE	DESCRIPTION

DATE COMPLETED 5/09/2014

N

HORIZONTAL SCALE IN FEET 0 10 20 40

PID NO. 89068

R/W DESIGNER RDH
R/W REVIEWER HGH

RIGHT OF WAY BOUNDARY SHEET
I-75

HAM-75-00.22

Q:\ODOT_D8\0107949A.00 - HAM-75-0022 RW Acq PID89068\89068\row\sheets\89068RB008.dgn 5/8/2014 2:59:18 PM dbruno

HAM-75-00.22
HAMILTON COUNTY
CINCINNATI TOWNSHIP
SEC. 23, TOWN 4, FR. 1
CITY OF CINCINNATI

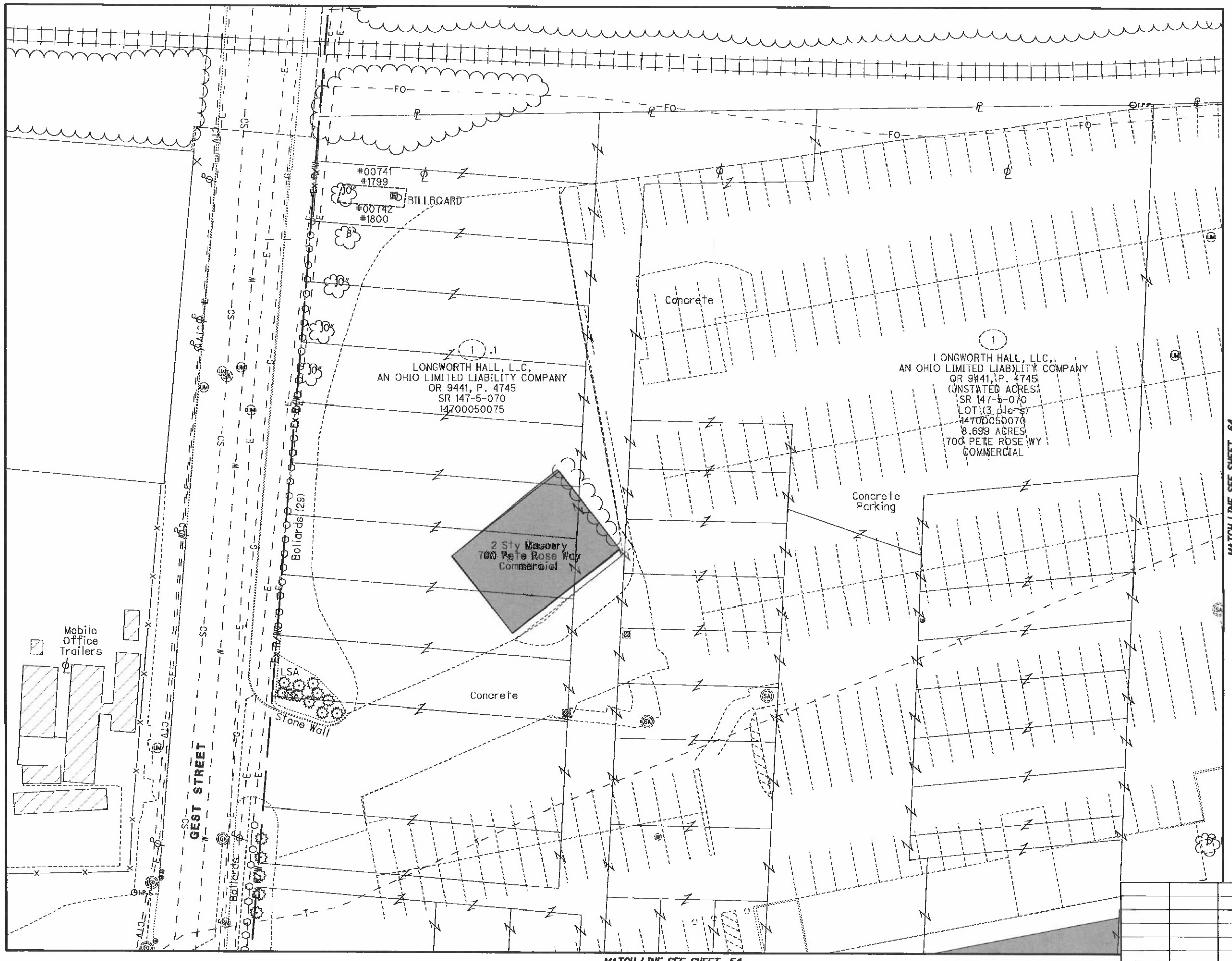

REV. BY	DATE	DESCRIPTION
DATE COMPLETED	5/09/2014	

HORIZONTAL SCALE IN FEET 0 10 20 40

PID NO. 89068

R/W DESIGNER RDH
R/W REVIEWER HGH

RIGHT OF WAY TOPO SHEET
I-75

HAM-75-00.22

62
251

Q:\ODOT_DB\0107949A.00 - HAM-75-0022 RW Acq PID89068\89068\row\sheets\89068RT009.dgn 5/8/2014 2:59:21 PM dbruno

HAM-75-00.22
HAMILTON COUNTY
CINCINNATI TOWNSHIP
SEC. 23, TOWN 4, FR. 1
CITY OF CINCINNATI

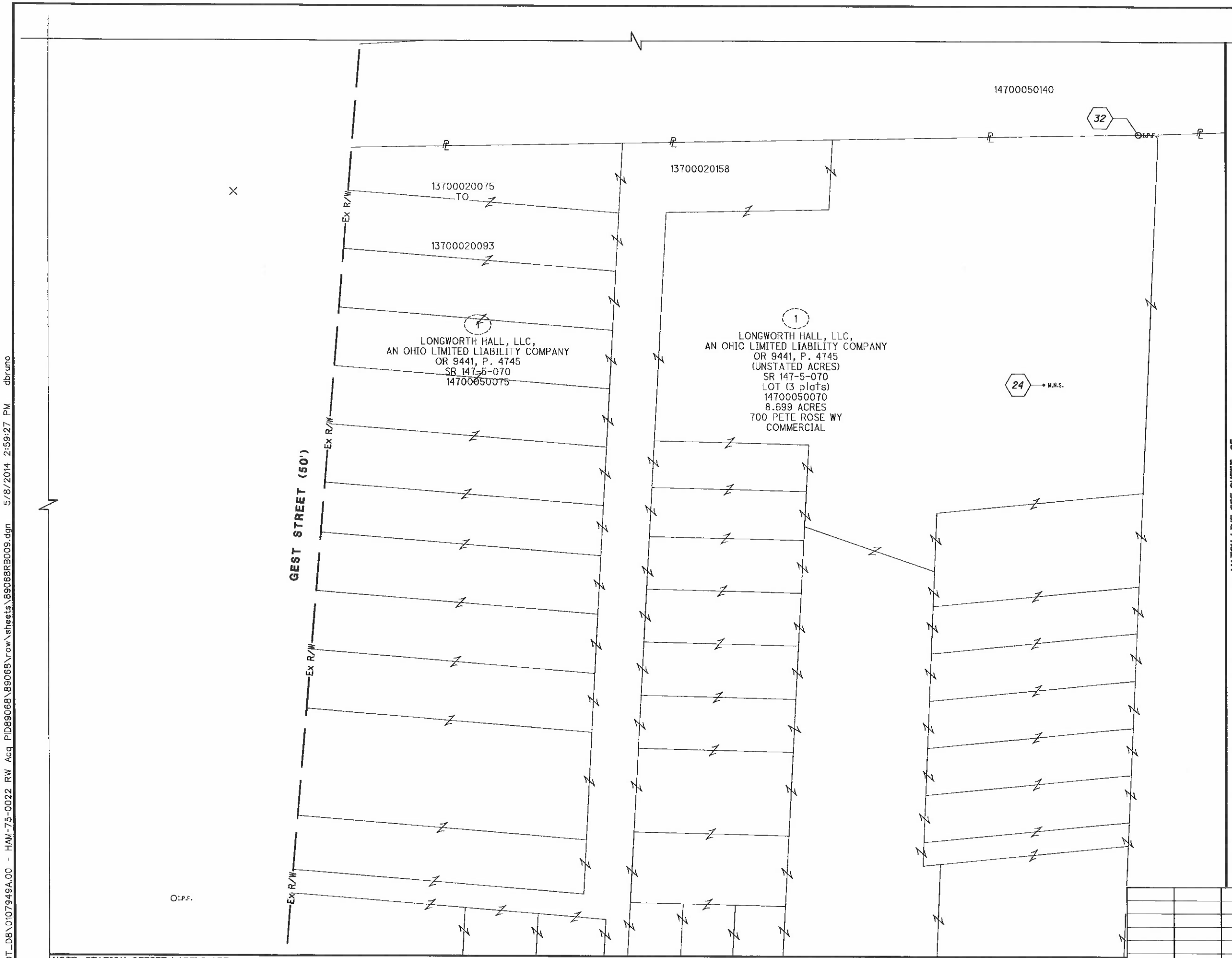

NOTE: STATION-OFFSET LABELS ARE REFERENCED FROM THE ℄ I-75 NB
⬡ FOR MONUMENT TABLE SEE SHEETS 13-15

REV. BY	DATE	DESCRIPTION

DATE COMPLETED 5/09/2014

HORIZONTAL SCALE IN FEET 0 10 20 40

PID NO. 89068

R/W DESIGNER RDH
R/W REVIEWER HGH

RIGHT OF WAY BOUNDARY SHEET
I-75

HAM-75-00.22

Q:\ODOT_DB\0107949A.00 - HAM-75-0022 RW Acq PID89068\89068\row\sheets\89068RB009.dgn 5/8/2014 2:59:27 PM dbruno

HAM-75-00.22
HAMILTON COUNTY
CINCINNATI TOWNSHIP
SEC. 17 & 23, TOWN 4, FR. 1
CITY OF CINCINNATI

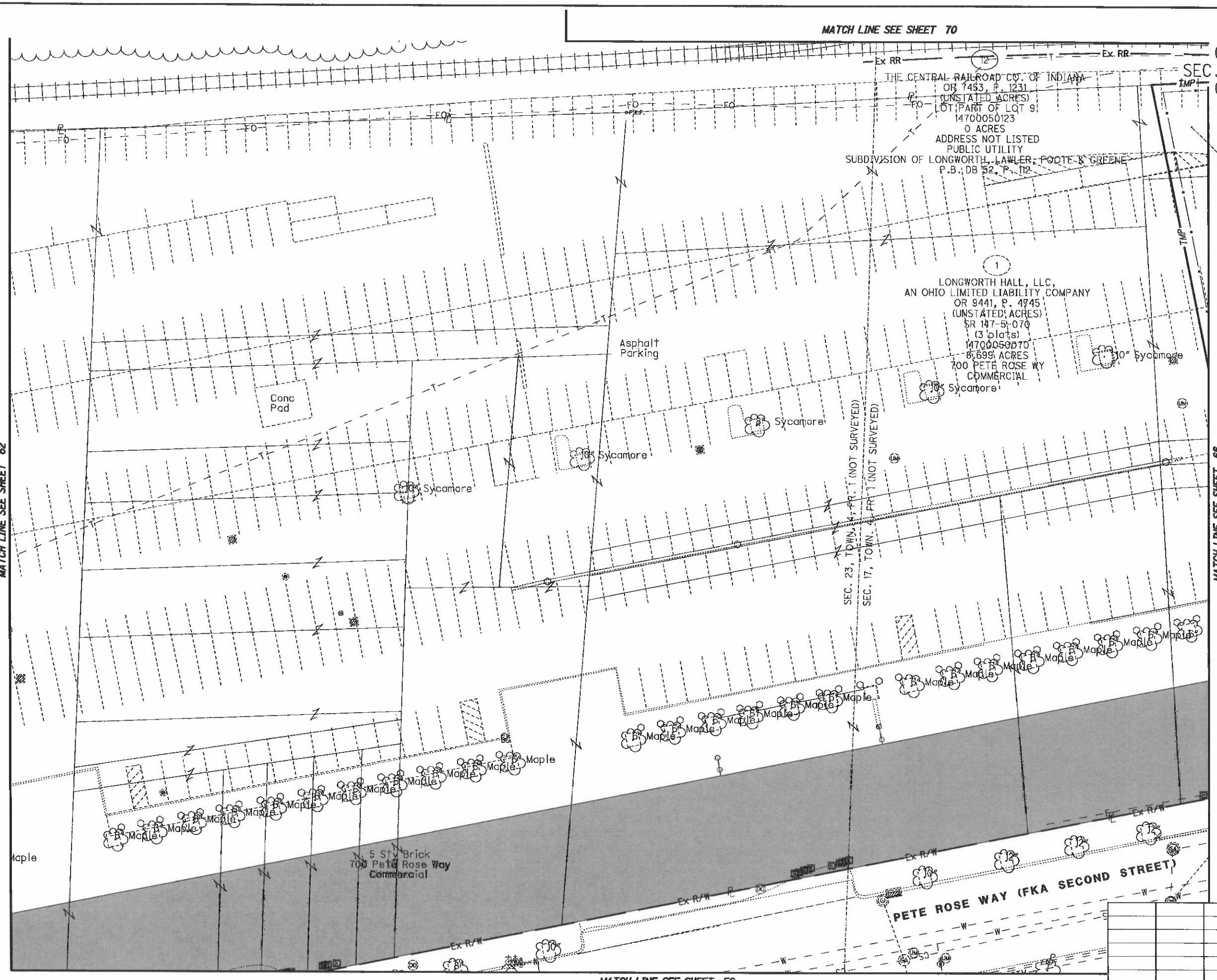

HORIZONTAL SCALE IN FEET
0 10 20 40

PID NO. 89068

R/W DESIGNER RDH
R/W REVIEWER HGH

RIGHT OF WAY TOPO SHEET
I-75

HAM-75-00.22

REV. BY	DATE	DESCRIPTION

DATE COMPLETED 5/09/2014

Q:\ODOT_DB\0107949A.00 - HAM-75-0022 RW Acq PID89068\89068\row\sheets\89068RT010.dgn 5/8/2014 2:59:32 PM dbruno

HAM-75-00.22
HAMILTON COUNTY
CINCINNATI TOWNSHIP
SEC. 17 & 23, TOWN 4, FR. 1
CITY OF CINCINNATI

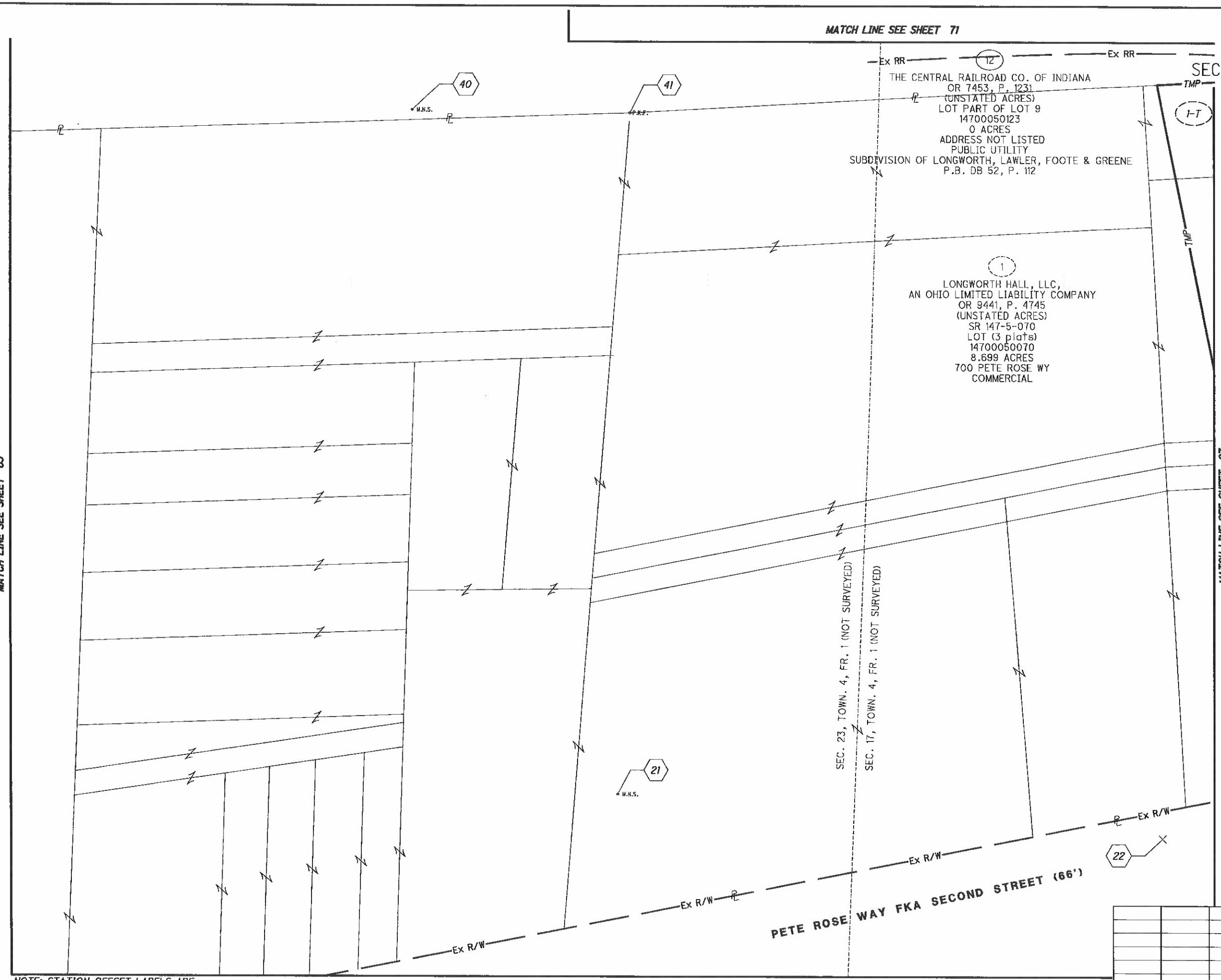

NOTE: STATION-OFFSET LABELS ARE REFERENCED FROM THE @ I-75 NB
FOR MONUMENT TABLE SEE SHEETS 13-15

REV. BY	DATE	DESCRIPTION

DATE COMPLETED 5/09/2014

HORIZONTAL SCALE IN FEET 0 10 20 40

PID NO. 89068

R/W DESIGNER RDH
R/W REVIEWER HGH

RIGHT OF WAY BOUNDARY SHEET
I-75

HAM-75-00.22

Q:\ODOT_D8\0107949A.00 - HAM-75-0022 RW Acq PID89068\89068\row\sheets\89068RB010.dgn 5/8/2014 2:59:37 PM dbruno

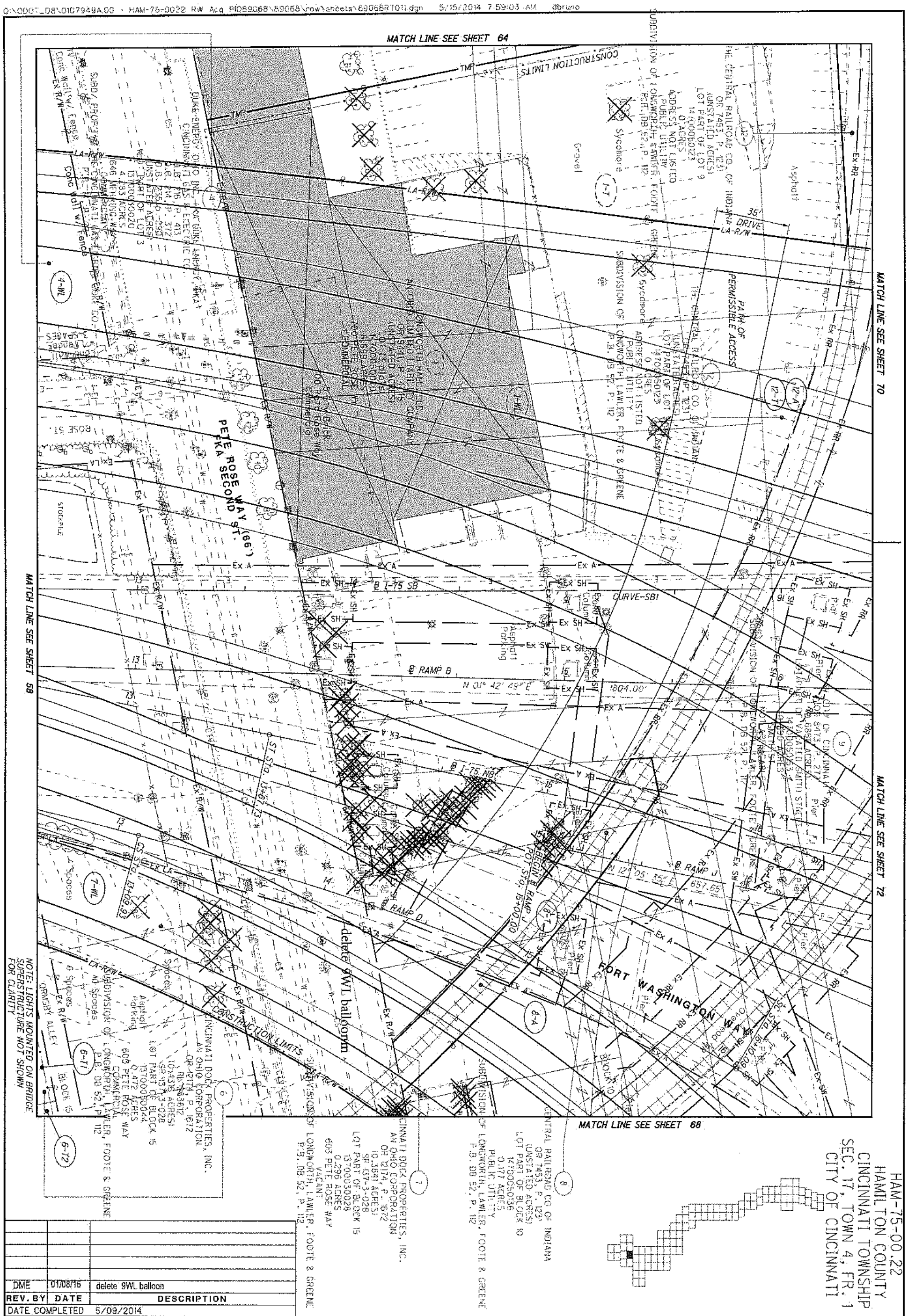

REV. BY	DATE	DESCRIPTION
DME	01/08/16	delete 9WL balloon

DATE COMPLETED 5/09/2014

66 / 251

HAM-75-00.22

RIGHT OF WAY TOPO SHEET
I-75

R/W DESIGNER: RDH
R/W REVIEWER: HGH

PID NO. 89068

HORIZONTAL SCALE IN FEET: 0 20 40 (10)

HAM-75-00.22
HAMILTON COUNTY
CINCINNATI TOWNSHIP
SEC. 17, TOWN 4, FR. 1
CITY OF CINCINNATI

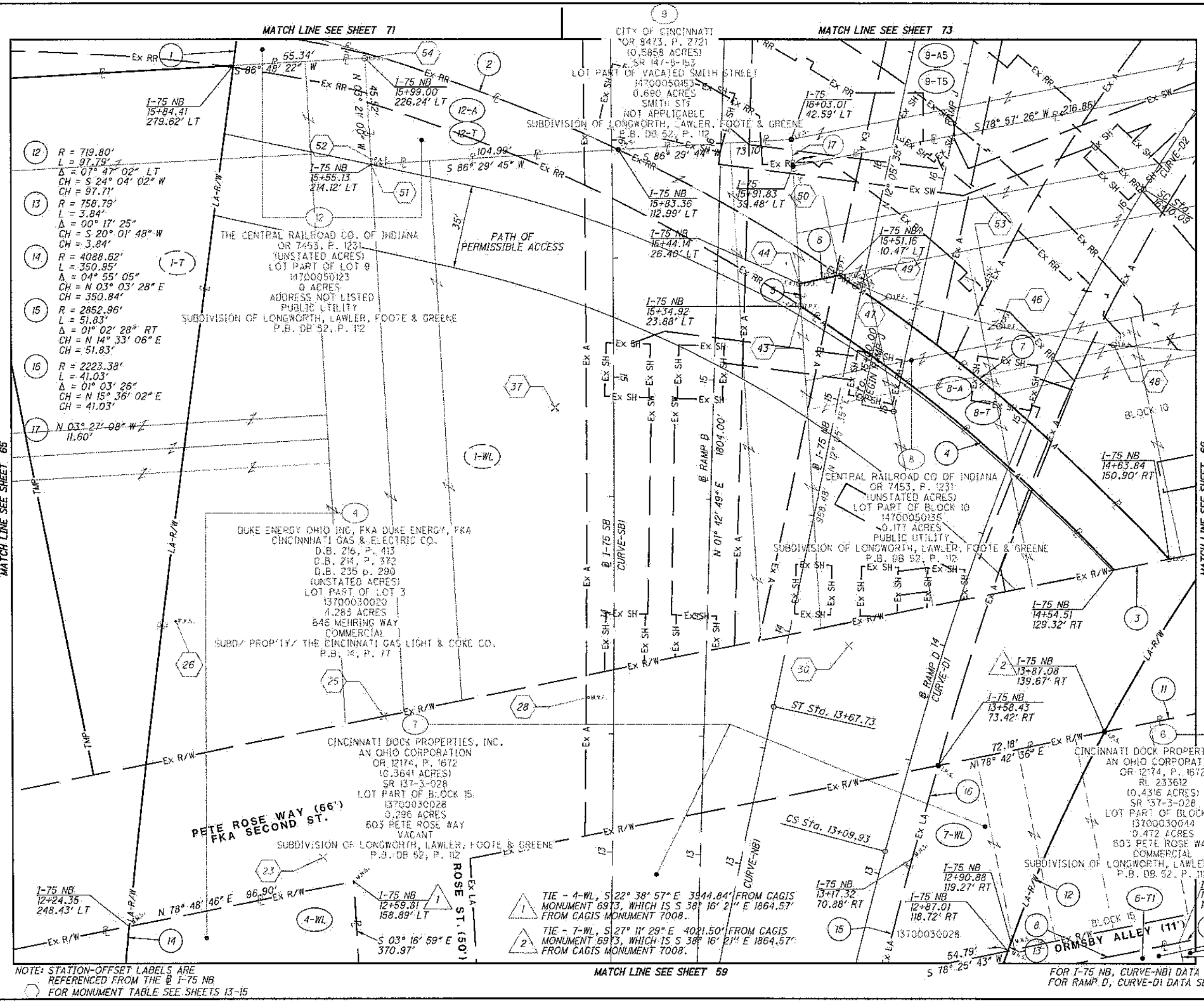

1. N 07° 32' 56" E - 81.39'
2. R = 760.00'
   L = 142.33'
   Δ = 10° 43' 47" RT
   CH = S 69° 53' 36" E
   CH = 142.12'
3. S 78° 42' 36" W - 23.52'
4. R = 740.00'
   L = 173.41'
   Δ = 13° 25' 36" LT
   CH = N 50° 12' 44" W
   CH = 173.01'
5. N 03° 14' 08" W - 9.56'
6. N 78° 17' 27" E - 17.41'
7. R = 760.00'
   L = 183.93'
   Δ = 13° 52' 00" RT
   CH = S 49° 29' 14" E
   CH = 183.48'
8. N 78° 25' 42" E - 78.27'
9. N 12° 00' 17" W - 80.08'
   (N 09° 10' 30" W R.L.)
10. N 78° 25' 42" E - 43.15'
    (N 81° 15' 30" E R.L.)
11. S 78° 42' 36" W - 51.34'

HORIZONTAL SCALE IN FEET

PID NO. 89068

R/W DESIGNER RDH
R/W REVIEWER HGH

RIGHT OF WAY BOUNDARY SHEET
I-75

HAM-75-00.22

REV. BY	DATE	DESCRIPTION

DATE COMPLETED 5/09/2014

HAM-75-00.22
HAMILTON COUNTY
CINCINNATI TOWNSHIP
SEC. 17, TOWN 4, FR. 1
CITY OF CINCINNATI

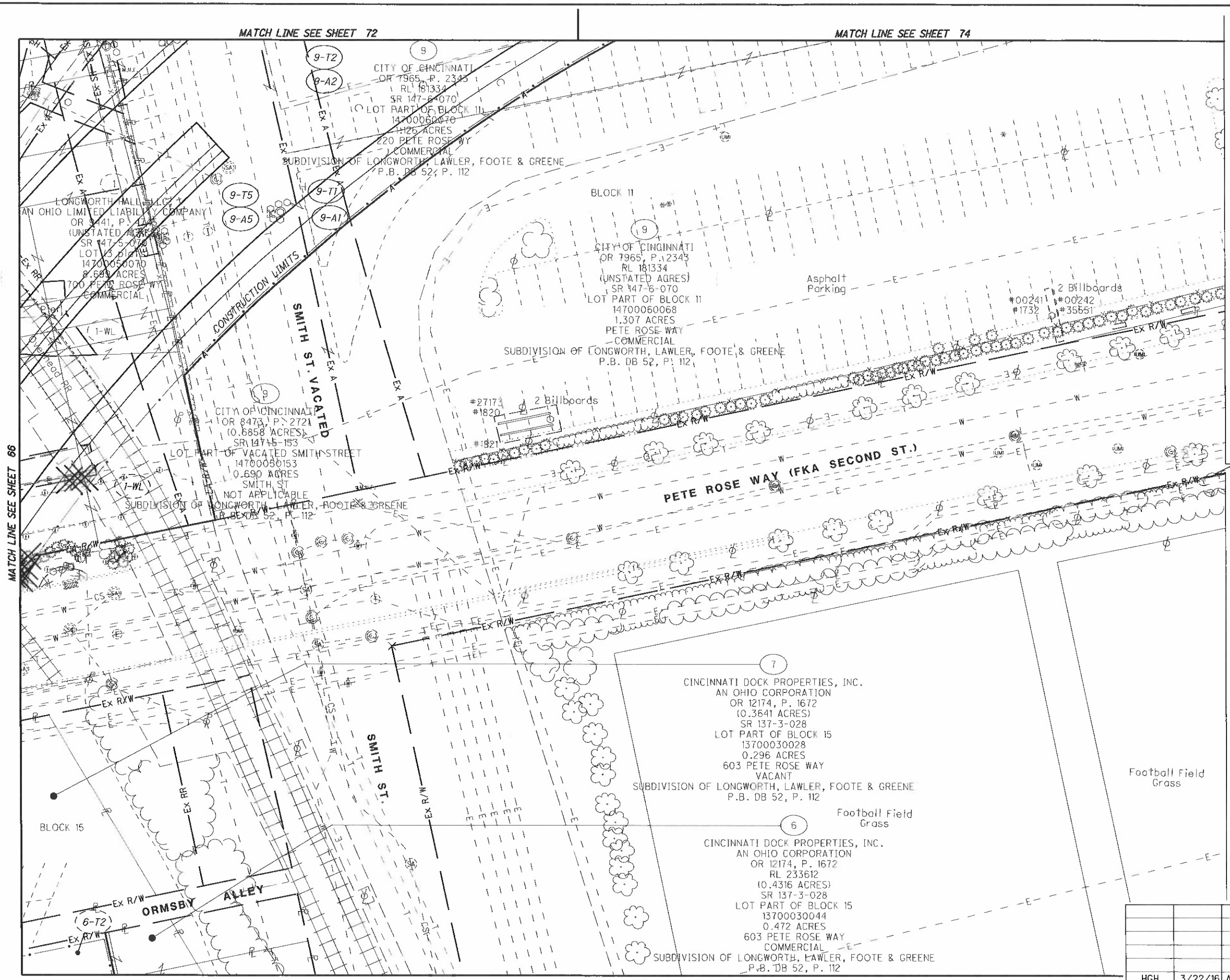

NOTE:
LIGHTS MOUNTED ON BRIDGE SUPERSTRUCTURE NOT SHOWN FOR CLARITY

REV. BY	DATE	DESCRIPTION
HGH	3/22/16	ADD EX. AERIAL, E. SIDE SMITH ST.

DATE COMPLETED 5/09/2014

HORIZONTAL SCALE IN FEET 0 10 20 40

PID NO. 89068

R/W DESIGNER RDH
R/W REVIEWER HGH

RIGHT OF WAY TOPO SHEET
I-75

HAM-75-00.22

68
251

Q:\ODOT_D8\0107949A.00 - HAM-75-0022 RW Acq PID89068\89068\row\sheets\89068RT012.dgn 3/23/2016 8:18:53 AM dbruno

HAM-75-00.22
HAMILTON COUNTY
CINCINNATI TOWNSHIP
SEC. 17, TOWN 4, FR. 1
CITY OF CINCINNATI

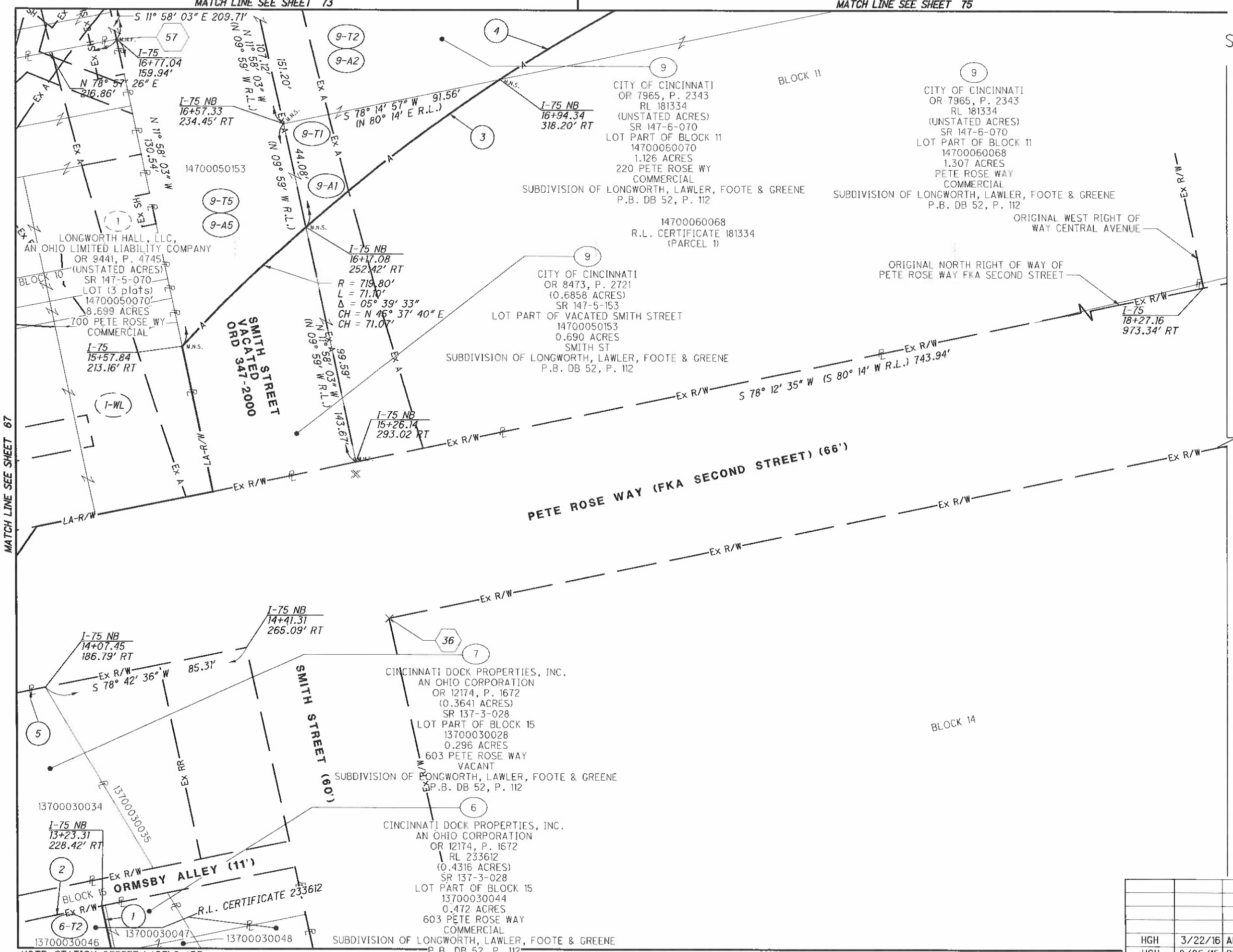

NOTE: STATION-OFFSET LABELS ARE REFERENCED FROM THE ℄ I-75 NB
⬡ FOR MONUMENT TABLE SEE SHEETS 13-15

1. S 11° 54' 16" E - 80.08'
(S 09° 04' 29" E R.L.)

2. N 78° 25' 43" E - 43.15'
(N 81° 15' 30" E R.L.)

3. R = 719.80'
L = 101.56'
Δ = 08° 05' 02"
CH = S 52° 29' 57" W
(S 54° 29' 00" W R.L.)
CH = 101.47'

4. R = 719.80'
L = 100.72'
Δ = 08° 01' 02"
CH = S 60° 32' 59" W
(S 62° 32' 00" W R.L.)
CH = 100.64'

5. S 78° 42' 36" E - 51.34'

REV. BY	DATE	DESCRIPTION
HGH	3/22/16	ADD EX AERIAL, E. SIDE SMITH ST.
HGH	8/05/15	REVISED BEARING TYPO - PARCEL 6

DATE COMPLETED 5/09/2014

HORIZONTAL SCALE IN FEET 0 10 20 40

PID NO. 89068

R/W DESIGNER RDH
R/W REVIEWER HGH

RIGHT OF WAY BOUNDARY SHEET
I-75

HAM-75-00.22

Q:\ODOT_D6\0107949A.00 - HAM-75-0022 RW Acq PID89068\89068\row\sheets\89068RB012.dgn 3/23/2016 8:20:06 AM dbruno

HAM-75-00.22
HAMILTON COUNTY
CINCINNATI TOWNSHIP
SEC. 17 & 23, TOWN 4, FR. 1
CITY OF CINCINNATI

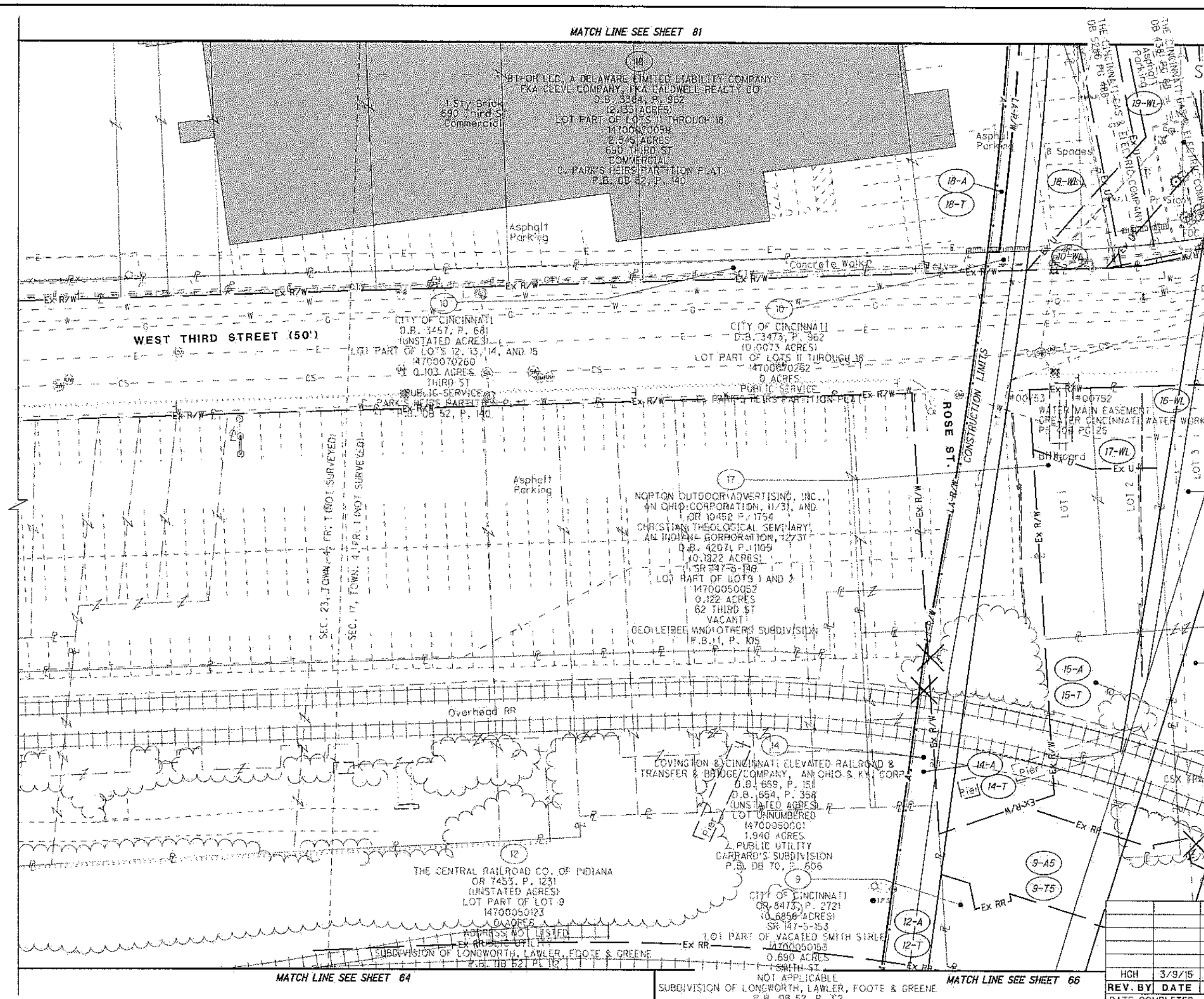

HORIZONTAL SCALE IN FEET 0 10 20 40

PID NO. 89068

R/W DESIGNER RDH
R/W REVISIER HGH

RIGHT OF WAY TOPO SHEET
I-75

HAM-75-00.22

REV. BY	DATE	DESCRIPTION
HGH	3/9/15	PERCEL 17 – OWNER

DATE COMPLETED 5/09/2014

G:\ODOT_DB\0107949A.00 – HAM-75-0022 RW Acq. PID89068\89068\row\sheets\89068RT013.dgn 3/13/2015 10:57:54 AM dgrund

HAM-75-00.22
HAMILTON COUNTY
CINCINNATI TOWNSHIP
SEC. 17 & 23, TOWN 4, FR. 1
CITY OF CINCINNATI

MATCH LINE SEE SHEET 81

1 N 18° 05' 21" W - 78.03'
2 R = 492.00' L = 18.53' Δ = 02° 09' 28" RT CH = S 86° 59' 45" W CH = 18.53'
3 S 88° 04' 29" W - 28.86'
4 R = 1400.71' L = 76.60' Δ = 03° 08' 01" LT CH = N 05° 39' 18" E CH = 76.60'
5 R = 1133.42' L = 63.85' Δ = 03° 13' 41" LT CH = N 02° 21' 13" E CH = 63.85'
6 R = 1395.71' L = 77.13' Δ = 03° 09' 58" LT CH = N 05° 40' 18" E CH = 77.12'
7 R = 1128.42' L = 78.53' Δ = 03° 59' 14" LT CH = N 01° 58' 26" E CH = 78.51'
8 R = 760.00' L = 142.33' Δ = 10° 43' 47" RT CH = S 69° 53' 36" E CH = 142.12'
9 S 88° 04' 30" W - 14.17'
10 N 10° 01' 25" E - 11.65'
11 N 88° 04' 30" W - 25.66'
12 R = 492.00' L = 40.41' Δ = 04° 42' 21" LT CH = N 83° 41' 47" E CH = 40.40'
13 N 11° 27' 21" W - 8.48'
14 N 10° 01' 25" E - 43.79'
15 R = 2275.72' L = 62.34' Δ = 01° 34' 10" CH = N 09° 03' 00" E CH = 62.34'
16 R = 11447.33' L = 6.17' Δ = 00° 01' 51" CH = N 02° 26' 38" W CH = 6.17'
17 R = 1395.71' L = 8.12' Δ = 00° 20' 00" CH = S 07° 25' 17" W CH = 8.12'
18 N 88° 04' 29" E - 5.06'
19 N 88° 04' 30" E - 17.46'
20 S 78° 12' 29" W - 27.03'
21 S 85° 05' 13" W - 12.33'
22 N 86° 35' 22" E - 25.66'
23 S 86° 28' 45" W - 25.67'
24 N 03° 24' 48" W - 43.38'
25 S 86° 35' 22" W - 25.85'
26 N 88° 04' 30" E - 32.56'
27 S 88° 04' 30" W - 55.17'
28 N 88° 04' 29" E - 28.86'
29 N 01° 55' 30" W - 50.00'

TIE - 10-WL, S 26° 50' 20" E 3352.51' FROM CAGIS MONUMENT 6973, WHICH IS S 38° 16' 21" E 1864.57' FROM CAGIS MONUMENT 7008.

TIE - 16-WL, S 27° 31' 48" E 3427.09' FROM CAGIS MONUMENT 6973, WHICH IS S 38° 16' 21" E 1864.57' FROM CAGIS MONUMENT 7008.

TIE - 17-WL, S 26° 45' 04" E 3405.22' FROM CAGIS MONUMENT 6973, WHICH IS S 38° 16' 21" E 1864.57' FROM CAGIS MONUMENT 7008.

TIE - 18-WL, S 27° 43' 43" E 3367.99' FROM CAGIS MONUMENT 6973, WHICH IS S 38° 16' 21" E 1864.57' FROM CAGIS MONUMENT 7008.

TIE - 12-WL, S 24° 55' 18" E 3545.23' FROM CAGIS MONUMENT 6973, WHICH IS S 38° 16' 21" E 1864.57' FROM CAGIS MONUMENT 7008.

WEST THIRD STREET (50')

ROSE STREET (50')

SEC. 23, TOWN. 4, FR. 1 (NOT SURVEYED)
SEC. 17, TOWN. 4, FR. 1 (NOT SURVEYED)

TOWNVIEW 56TH STREET, LLC, A DELAWARE LIMITED LIABILITY COMPANY
OR 9883, P. 2381
(4.901 ACRES)
LOT PART OF LOTS 8 THROUGH 15
14700070040
4.811 ACRES
360 GEST ST
COMMERCIAL

PATH of PERMISSIBLE ACCESS SEE DETAIL, SHEET 70

14700070212

CITY OF CINCINNATI
D.B. 3457, P. 681
(UNSTATED ACRES)
LOT PART OF LOTS 12, 13, 14, AND 15
14700070260
0.103 ACRES
THIRD ST
PUBLIC SERVICE

GARRARD'S SUBDIVISION
D.B. 70 , P. 606

BT-OH LLC, A DELAWARE LIMITED LIABILITY COMPANY
FKA CLEVE COMPANY, FKA CALDWELL REALTY CO
D.B. 3384, P. 962
(2.133 ACRES)
PB 117 - P 51
LOT PART OF LOTS 11 THROUGH 18
14700070059
2.545 ACRES
690 THIRD ST
COMMERCIAL
C. PARK'S HEIRS PARTITION PLAT
P.B. DB 52, P. 140

NORTON OUTDOOR ADVERTISING, INC., AN OHIO CORPORATION, (1/3), AND
OR 10452 P. 1754
CHRISTIAN THEOLOGICAL SEMINARY, AN INDIANA CORPORATION, (2/3)
D.B. 4207, P. 1105
(0.1222 ACRES)
SR 147-5-149
LOT PART OF LOTS 1 AND 2
14700050052
0.122 ACRES
62 THIRD ST
VACANT
GEO LEIBEE AND OTHERS SUBDIVISION
P.B. 1, P. 105

CSX TRANSPORTATION, INC., A CORPORATION UNDER THE LAWS OF VIRGINIA
D.B. 5087, P. 637
D.B. 5087, P. 642
(0.08512 ACRES)
SR 147-5-149
LOT PART OF LOTS 1 AND 2
14700050149
0.085 ACRES
PUBLIC UTILITY
GEO LEIBEE AND OTHERS SUBDIVISION
P.B. 1, P. 105

GEO LEIBEE AND OTHERS SUBDIVISION
P.B. 1, P. 105

COVINGTON & CINCINNATI ELEVATED RAILROAD & TRANSFER & BRIDGE COMPANY, AN OHIO & KY. CORP.
D.B. 659, P. 151
D.B. 654, P. 358
(UNSTATED ACRES)
LOT UNNUMBERED
14700050001
1.940 ACRES
PUBLIC UTILITY

THE CENTRAL RAILROAD CO. OF INDIANA
OR 7453, P. 1231
(UNSTATED ACRES)
LOT PART OF LOT 9
14700050123
0 ACRES
ADDRESS NOT LISTED
PUBLIC UTILITY

LONGWORTH HALL, LLC
OR 10536, P. 2922
(UNSTATED ACRES)
LOT PART OF LOT 3
14700050054
0.060 ACRES
5 THIRD ST
VACANT

GEO LEIBEE AND OTHERS SUBDIVISION
P.B. 1, P. 105

LONGWORTH HALL, LLC
OR 10536, P. 2922
(UNSTATED ACRES)
LOT PART OF LOT 3
14700050148
0.030 ACRES
5 THIRD ST
VACANT

CITY OF CINCINNATI
OR 7931, P. 2965
(UNSTATED ACRES)
SR 147-5-059
LOT PART OF BLOCKS 9 AND 10
14700050059
1.560 ACRES
SMITH ST
VACANT
SUBDIVISION OF LONGWORTH, LAWLER, FOOTE & GREENE
P.B. DB 52, P. 112

CITY OF CINCINNATI
D.B. 3473, P. 962
(0.0073 ACRES)
LOT PART OF LOTS 11 THROUGH 18
14700070262
0 ACRES
PUBLIC SERVICE
C. PARK'S HEIRS PARTITION PLAT

R = 11447.33' L = 61.37' Δ = 00° 18' 26" CH = N 02° 18' 21" W CH = 61.37'

MATCH LINE SEE SHEET 73

MATCH LINE SEE SHEET 65

MATCH LINE SEE SHEET 67

NOTE: STATION-OFFSET LABELS ARE REFERENCED FROM THE ℄ I-75 NB
FOR MONUMENT TABLE SEE SHEETS 13-15

REV. BY	DATE	DESCRIPTION
HGH	11/18/22	REVISE TAKE TYPE PARCEL 12
HGH	12/19/18	ADD PERMISSIBLE ACCESS PARCEL 18
HGH	3/16/15	PARCEL 17 - MISSING CALL
HGH	3/9/15	PARCEL 17 - OWNER

DATE COMPLETED 5/09/2014

HORIZONTAL SCALE IN FEET 0 10 20 40

PID NO. 89068

R/W DESIGNER RDH
R/W REVIEWER HGH

RIGHT OF WAY BOUNDARY SHEET
I-75

HAM-75-00.22

71/251

Q:\ODOT_D8\0107949A.00 - HAM-75-0022 RW Acq PID89068\89068\row\sheets\89068RB013.dgn 1/11/2023 4:31:31 PM hherbst

HAM-75-00.22
HAMILTON COUNTY
CINCINNATI TOWNSHIP
SEC. 17, TOWN 4, FR. 1
CITY OF CINCINNATI

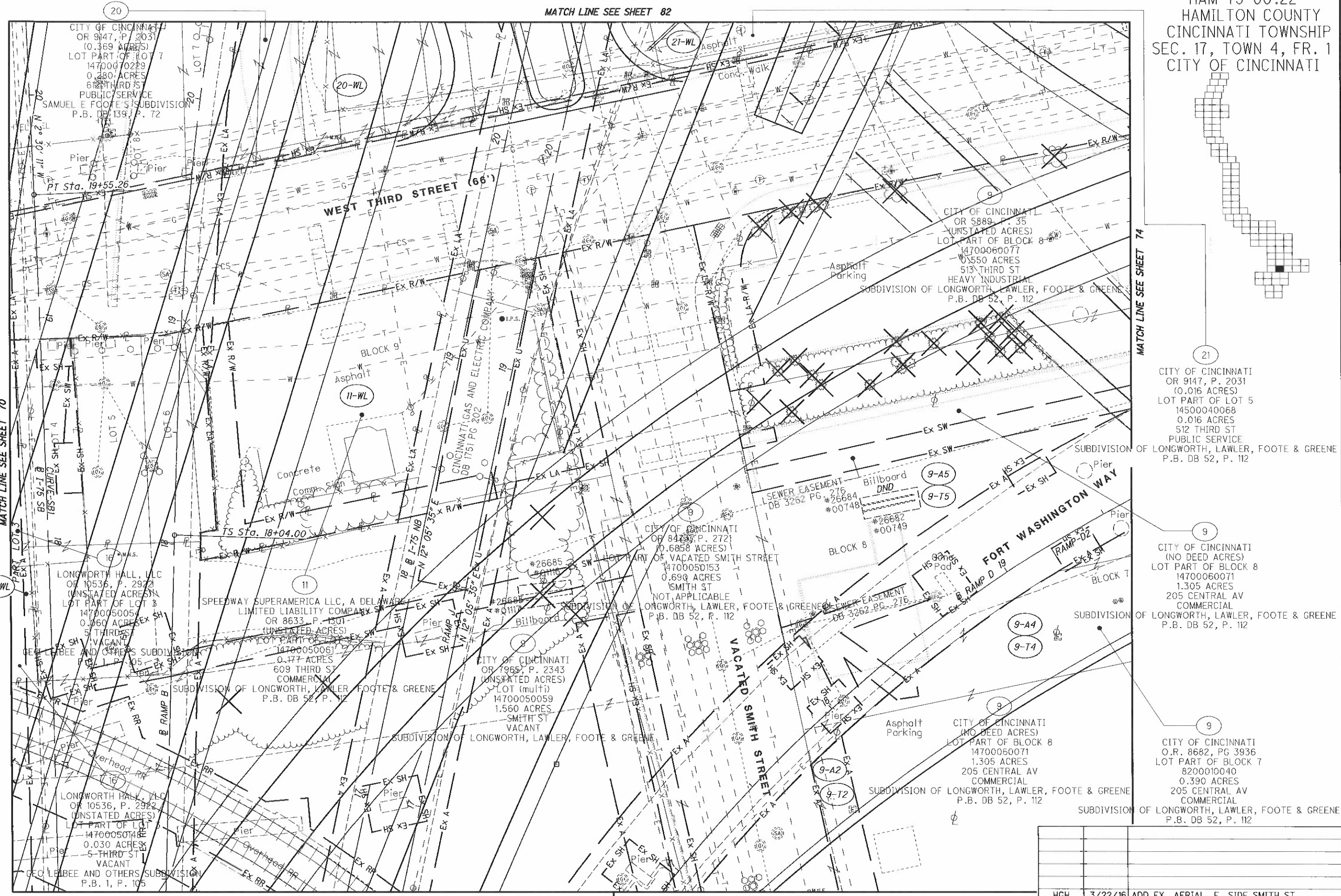

NOTE: LIGHTS MOUNTED ON BRIDGE SUPERSTRUCTURE NOT SHOWN FOR CLARITY

REV. BY	DATE	DESCRIPTION
HGH	3/22/16	ADD EX. AERIAL, E. SIDE SMITH ST.

DATE COMPLETED 5/09/2014

HORIZONTAL SCALE IN FEET 0 10 20 40

PID NO. 89068

R/W DESIGNER RDH
R/W REVIEWER HGH

RIGHT OF WAY TOPO SHEET
I-75

HAM-75-00.22

Q:\ODOT_D8\0107949A.00 - HAM-75-0022 RW Acq PID89068\89068\row\sheets\89068RT014.dgn 12/8/2020 8:37:11 PM msmith

HAM-75-00.22
HAMILTON COUNTY
CINCINNATI TOWNSHIP
SEC. 17, TOWN 4, FR. 1
CITY OF CINCINNATI

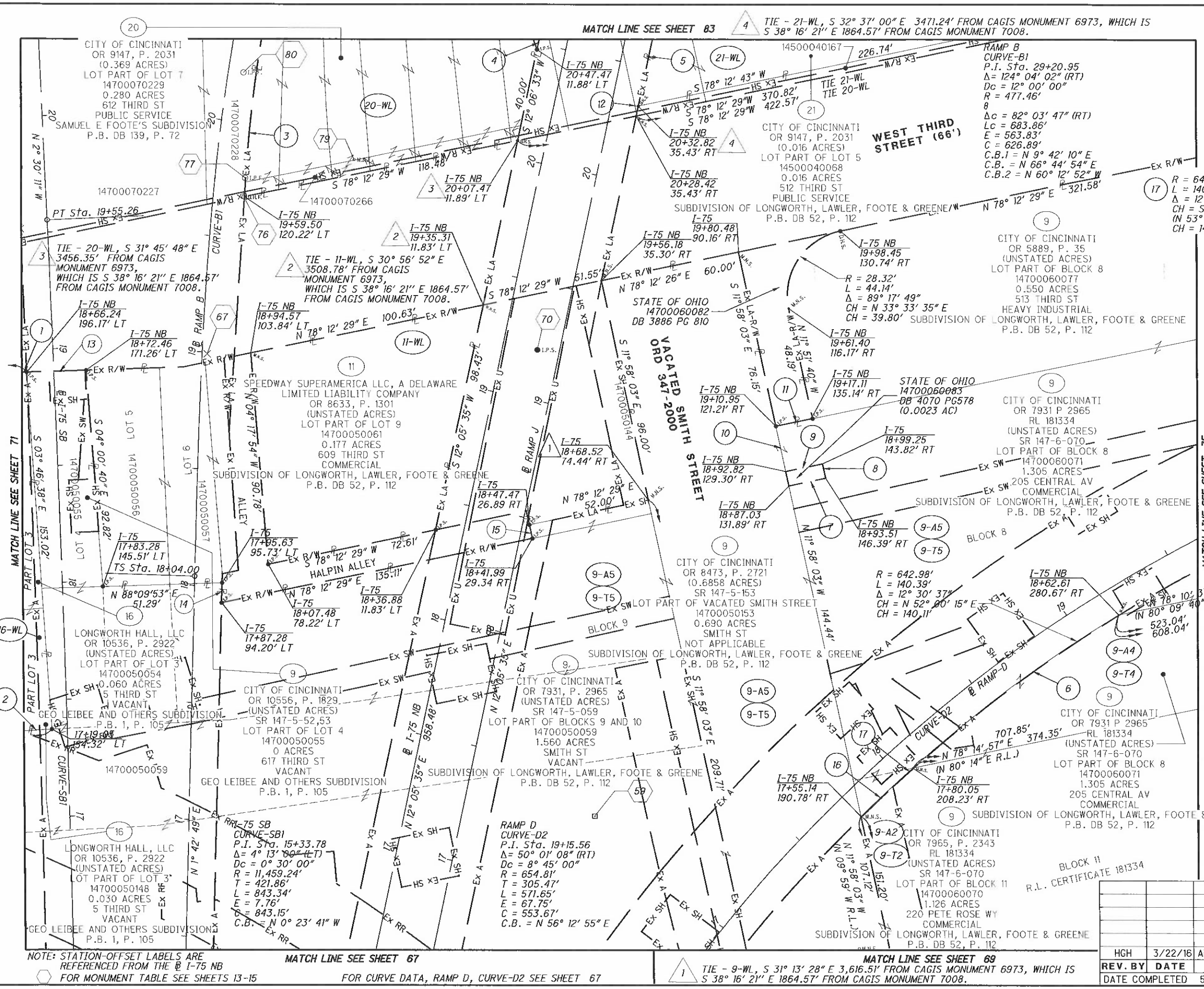

HORIZONTAL SCALE IN FEET 0 10 20 40

PID NO. 89068

R/W DESIGNER RDH
R/W REVIEWER HGH

RIGHT OF WAY BOUNDARY SHEET
I-75

HAM-75-00.22

REV. BY	DATE	DESCRIPTION
HGH	3/22/16	ADD EX. AERIAL, E. SIDE SMITH ST.

DATE COMPLETED 5/09/2014

Q:\ODOT_DB\0107949A.00 - HAM-75-0022 RW Acq PID89068\89068\row\sheets\89068RB014.dgn 12/8/2020 8:38:44 PM msmith

HAM-75-00.22
HAMILTON COUNTY
CINCINNATI TOWNSHIP
SEC. 17, TOWN 4, FR. 1
CITY OF CINCINNATI

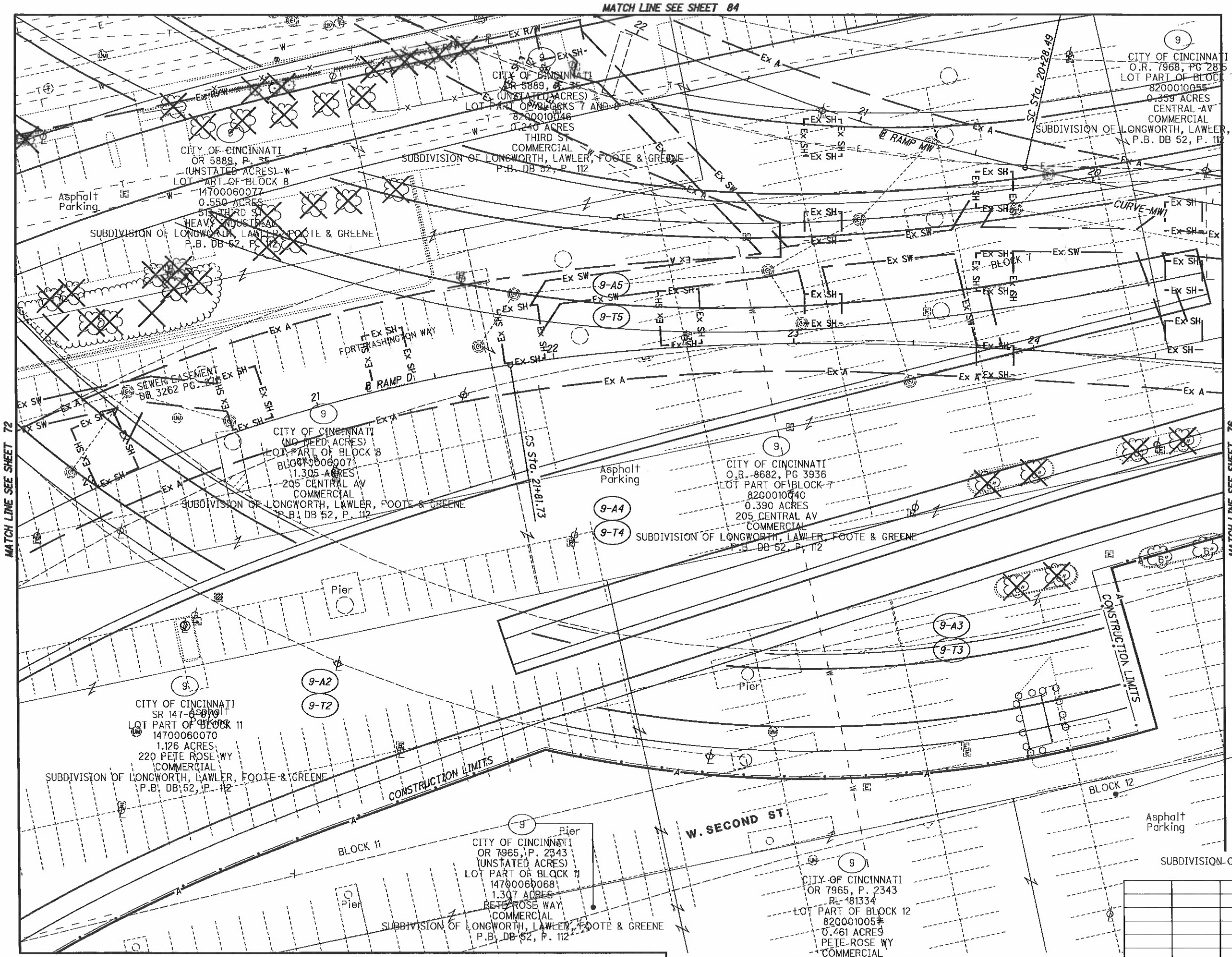

REV. BY	DATE	DESCRIPTION
DATE COMPLETED	5/09/2014	

HORIZONTAL SCALE IN FEET 0 10 20 40

PID NO. 89068

R/W DESIGNER RDH
R/W REVIEWER HGH

RIGHT OF WAY TOPO SHEET
I-75

HAM-75-00.22

Q:\ODOT_DB\0107949A.00 - HAM-75-0022 RW Acq PID89068\89068\row\sheets\89068RT015.dgn 5/8/2014 3:00:29 PM dbruno

HAM-75-00.22
HAMILTON COUNTY
CINCINNATI TOWNSHIP
SEC. 17, TOWN 4, FR. 1
CITY OF CINCINNATI

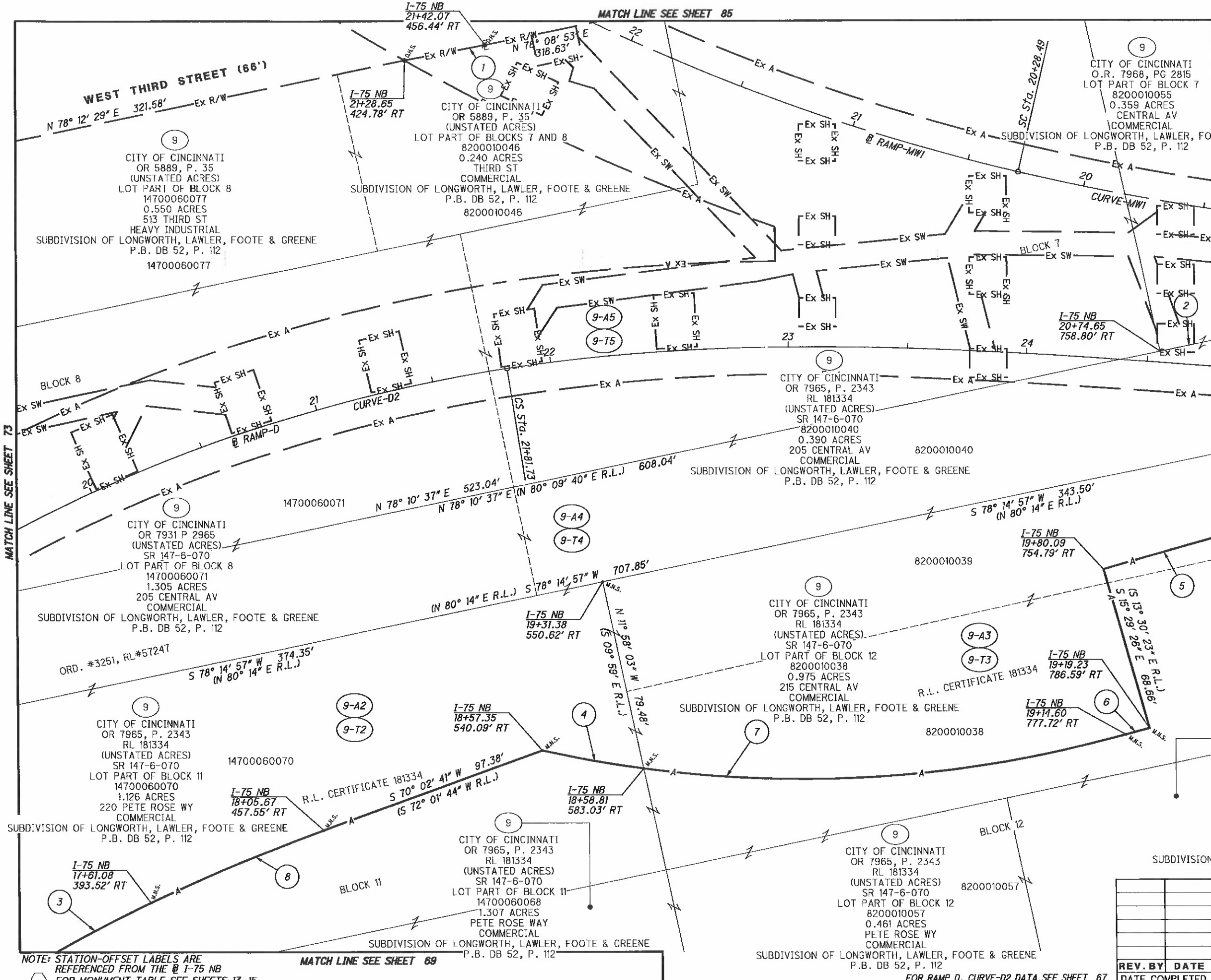

1. S 79° 07' 43" W - 34.39'
2. N 78° 10' 37" E - 85.00'
3. R = 719.80'
   L = 100.72'
   Δ = 08° 01' 02"
   CH = S 60° 32' 59" W
   (S 62° 32' 00" W R.L.)
   CH = 100.64'
4. R = 503.87'
   L = 42.98'
   Δ = 04° 53' 13" RT
   CH = N 79° 51' 31" W
   (N 77° 52' 30" W R.L.)
   CH = 42.96'
5. R = 1892.36'
   L = 137.40'
   Δ = 04° 09' 37" LT
   CH = S 75° 15' 30" W
   (S 77° 14' 32" W R.L.)
   CH = 137.37'
6. S 74° 30' 34" W - 10.00'
   (S 76° 29' 37" W R.L.)
7. R = 503.87'
   L = 203.92'
   Δ = 23° 11' 15" RT
   CH = S 86° 06' 14" W
   (S 88° 05' 14" W R.L.)
   CH = 202.53'
8. R = 902.86'
   L = 78.05'
   Δ = 04° 57' 11" LT
   CH = S 67° 14' 29" W
   (S 69° 13' 32" W R.L.)
   CH = 78.03'

NOTE: STATION-OFFSET LABELS ARE REFERENCED FROM THE @ I-75 NB
⬡ FOR MONUMENT TABLE SEE SHEETS 13-15

REV. BY	DATE	DESCRIPTION

DATE COMPLETED 5/09/2014

HORIZONTAL SCALE IN FEET 0 10 20 40

PID NO. 89068

R/W DESIGNER RDH
R/W REVIEWER HGH

RIGHT OF WAY BOUNDARY SHEET
I-75

HAM-75-00.22

Q:\ODOT_DB\0107949A.00 - HAM-75-0022 RW Acq PID89068\89068\row\sheets\89068RB015.dgn 5/8/2014 3:00:35 PM dbruno

HAM-75-00.22
HAMILTON COUNTY
CINCINNATI TOWNSHIP
SEC. 17, TOWN 4, FR. 1

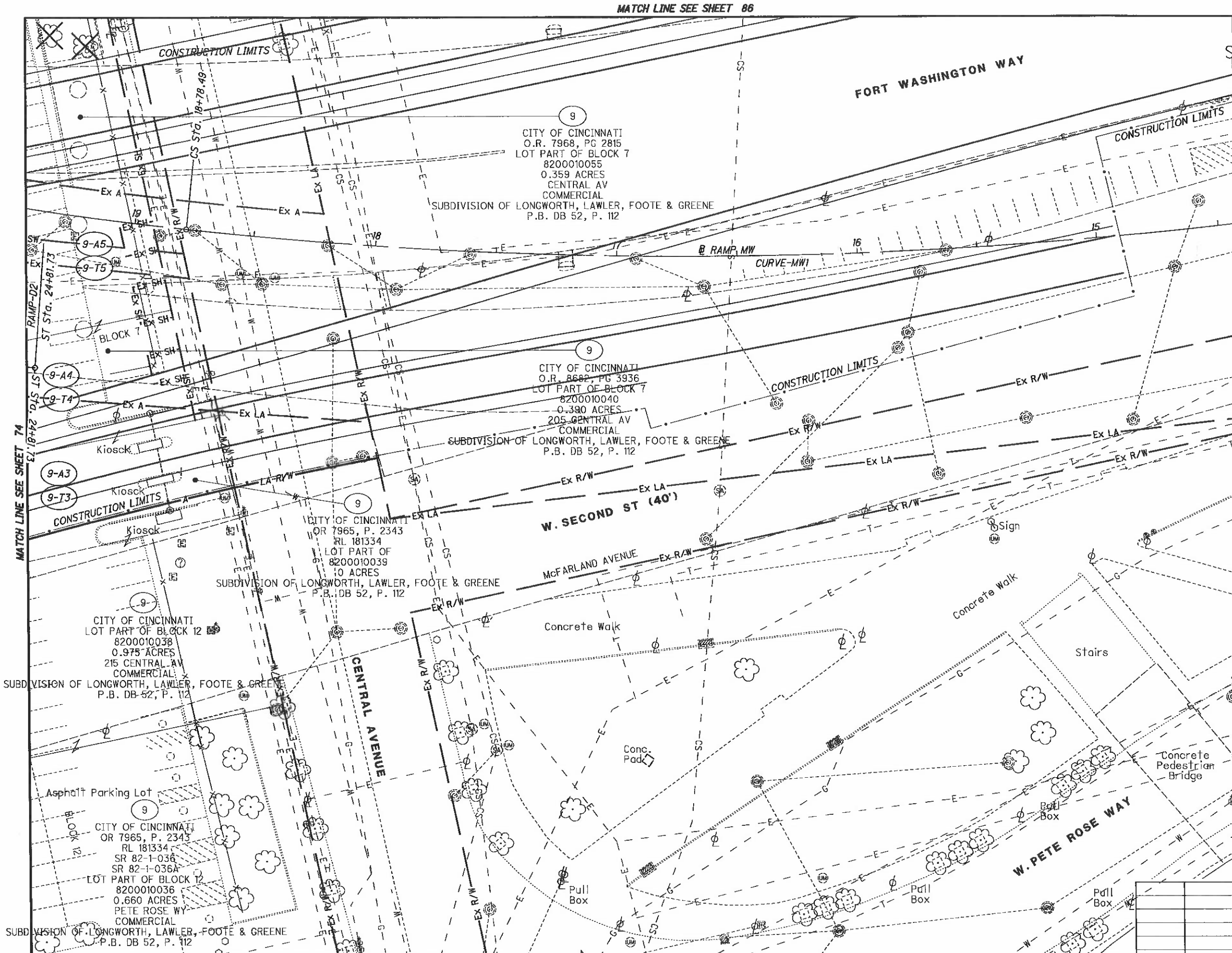

NOTE:
LIGHTS MOUNTED ON BRIDGE SUPERSTRUCTURE NOT SHOWN FOR CLARITY

REV. BY	DATE	DESCRIPTION

DATE COMPLETED 5/09/2014

HORIZONTAL SCALE IN FEET 0 10 20 40

PID NO. 89068

R/W DESIGNER RDH
R/W REVIEWER HGH

RIGHT OF WAY TOPO SHEET
I-75

HAM-75-00.22

Q:\ODOT_DB\0107949A.00 - HAM-75-0022 RW Acq PID89068\89068\row\sheets\89068RT016.dgn 5/8/2014 3:00:40 PM dbruno

HAM-75-00.22
HAMILTON COUNTY
CINCINNATI TOWNSHIP
SEC. 17, TOWN 4, FR. 1
CITY OF CINCINNATI

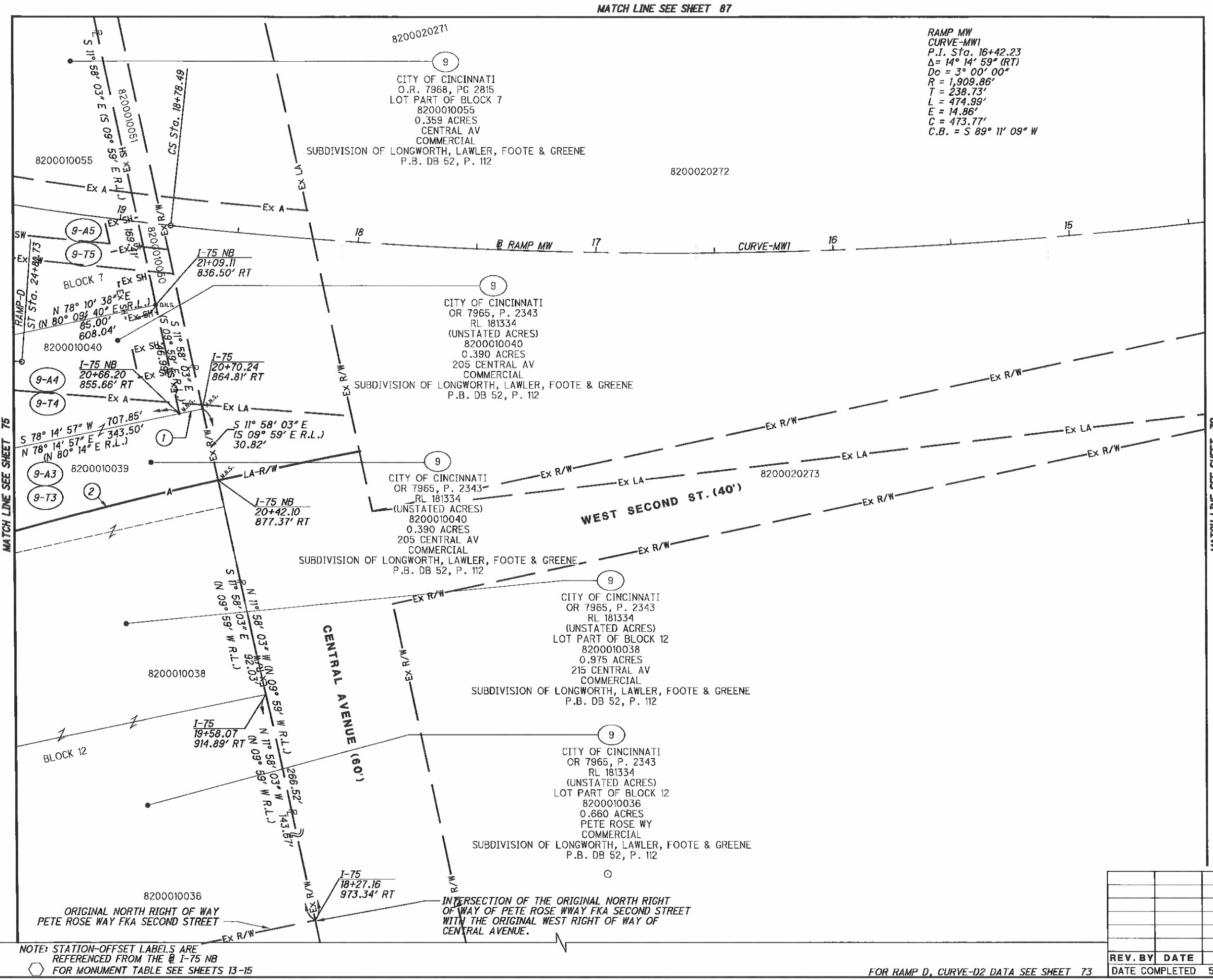

(1) S 78° 14' 57" W
(S 80° 14' W R.L.)
10.00'

(2) R = 1892.36'
L = 137.40'
Δ = 04° 09' 37" LT
CH = S 75° 15' 30" W
(S 77° 14' 32" W R.L.)
CH = 137.37'

NOTE: STATION-OFFSET LABELS ARE REFERENCED FROM THE ℄ I-75 NB
⬡ FOR MONUMENT TABLE SEE SHEETS 13-15

FOR RAMP D, CURVE-D2 DATA SEE SHEET 73

REV. BY	DATE	DESCRIPTION

DATE COMPLETED 5/09/2014

HORIZONTAL SCALE IN FEET 0 10 20 40

PID NO. 89068

R/W DESIGNER RDH
R/W REVIEWER HGH

RIGHT OF WAY BOUNDARY SHEET
I-75

HAM-75-00.22

Q:\ODOT_D8\0107949A.00 - HAM-75-0022 RW Acq PID89068\89068\row\sheets\89068RB016.dgn 5/8/2014 3:00:47 PM dbruno

HAM-75-00.22
HAMILTON COUNTY
CINCINNATI TOWNSHIP
SEC. 17, TOWN 4, FR. 1
CITY OF CINCINNATI

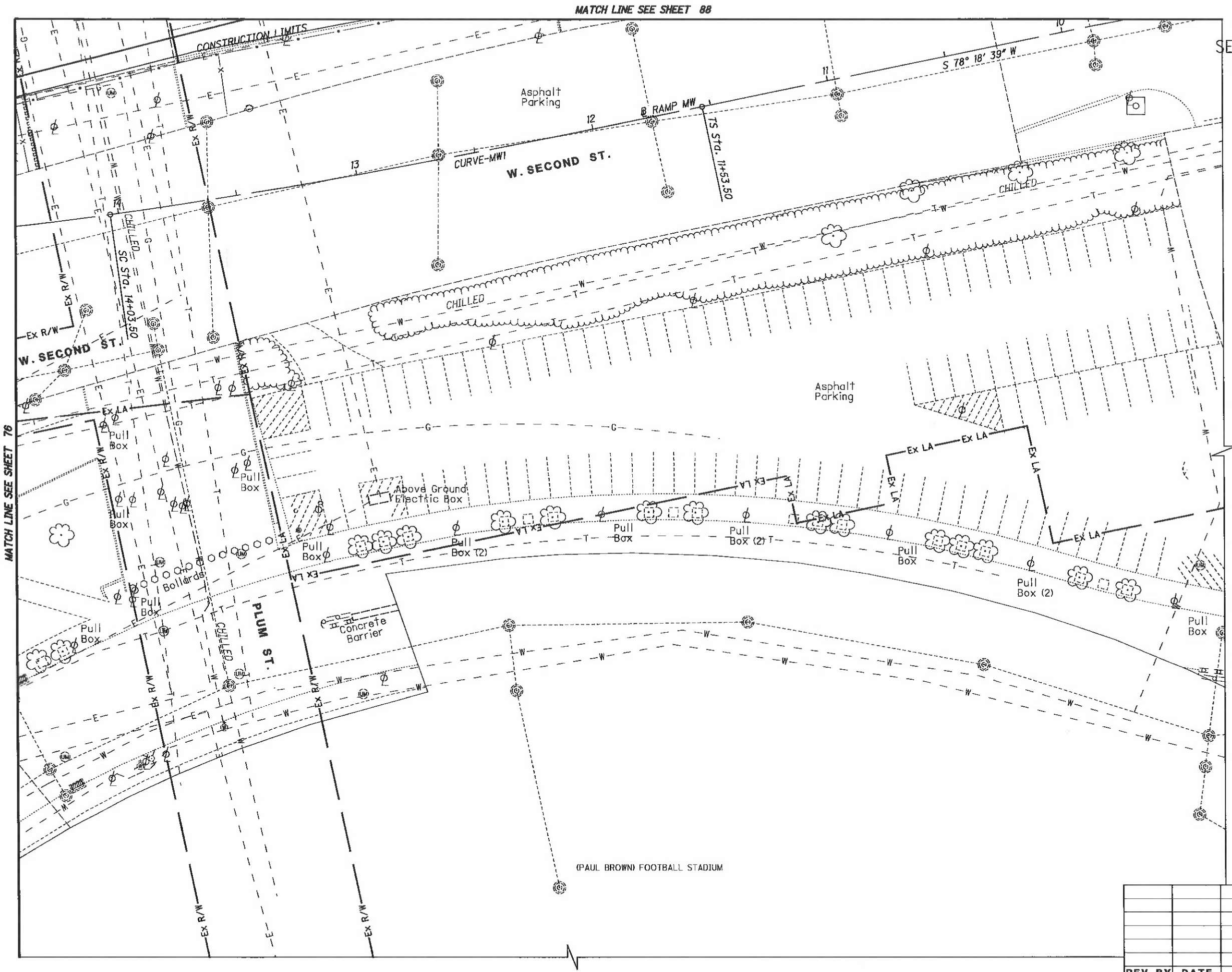

NOTE:
LIGHTS MOUNTED ON BRIDGE SUPERSTRUCTURE NOT SHOWN FOR CLARITY

FOR RAMP MW CURVE DATA SEE SHEET 73

REV. BY	DATE	DESCRIPTION
DATE COMPLETED	5/09/2014	

HORIZONTAL SCALE IN FEET 0 10 20 40

PID NO. 89068

R/W DESIGNER RDH
R/W REVIEWER HGH

RIGHT OF WAY TOPO SHEET
I-75

HAM-75-00.22

Q:\ODOT_DB\01079 49A.00 - HAM-75-0022 RW Acq PID89068\89068\row\sheets\89068RT017.dgn 5/8/2014 3:00:51 PM dbruno

HAM-75-00.22
HAMILTON COUNTY
CINCINNATI TOWNSHIP
SEC. 17, TOWN 4, FR. 1
CITY OF CINCINNATI

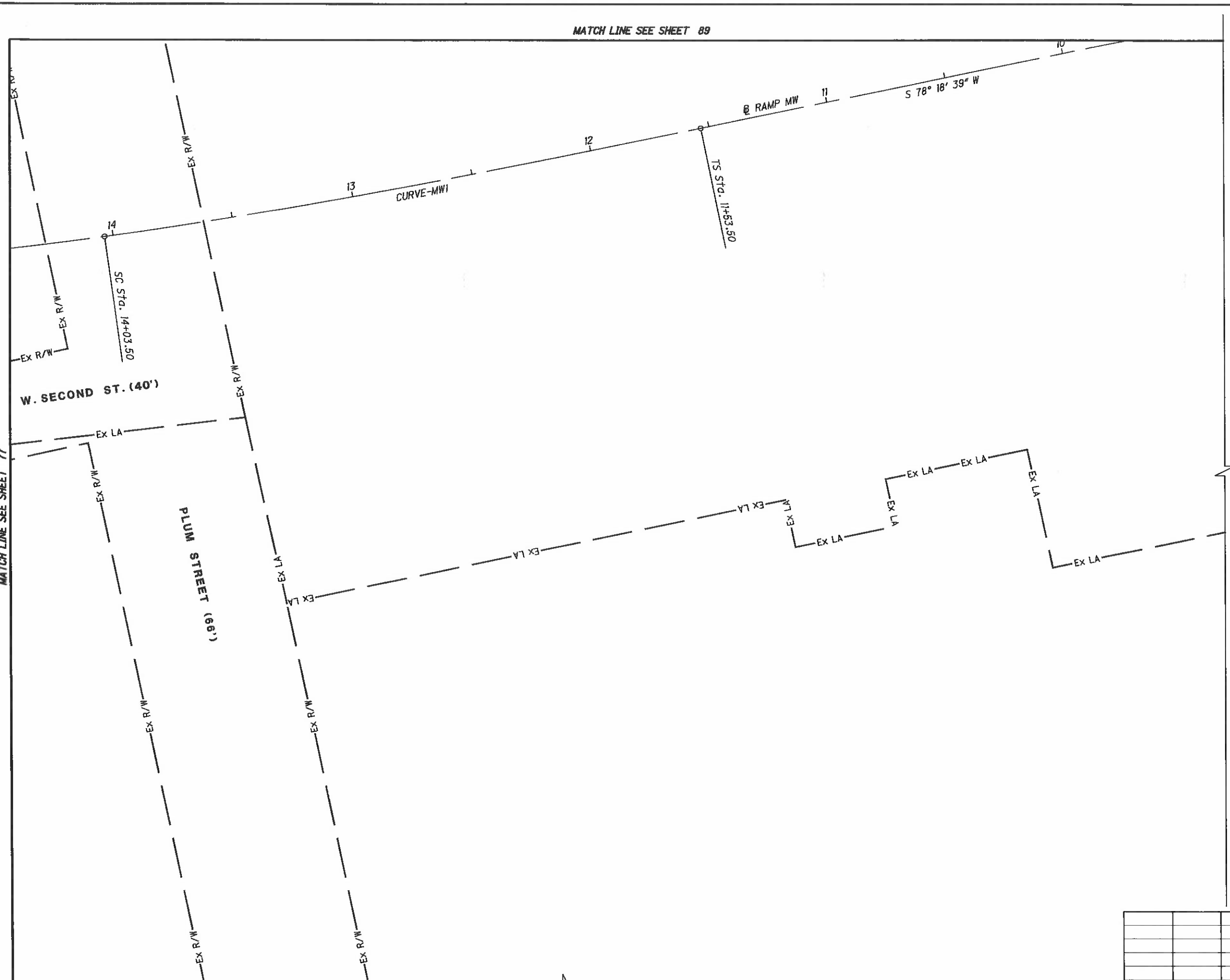

NOTE: STATION-OFFSET LABELS ARE REFERENCED FROM THE @ I-75 NB
FOR MONUMENT TABLE SEE SHEETS 13-15

FOR RAMP MW, CURVE-MW1 DATA SEE SHEET 73

REV. BY	DATE	DESCRIPTION

DATE COMPLETED 5/09/2014

HORIZONTAL SCALE IN FEET 0 10 20 40

PID NO. 89068

R/W DESIGNER RDH
R/W REVIEWER HGH

RIGHT OF WAY BOUNDARY SHEET
I-75

HAM-75-00.22

Q:\ODOT_DB\0107949A.00 - HAM-75-0022 RW Acq PID89068\89068\row\sheets\89068RB017.dgn 5/8/2014 3:00:57 PM dbruno

HAM-75-00.22
HAMILTON COUNTY
CINCINNATI TOWNSHIP
SEC. 17, 18, 23 & 24, TOWN 4, FR. 1
CITY OF CINCINNATI

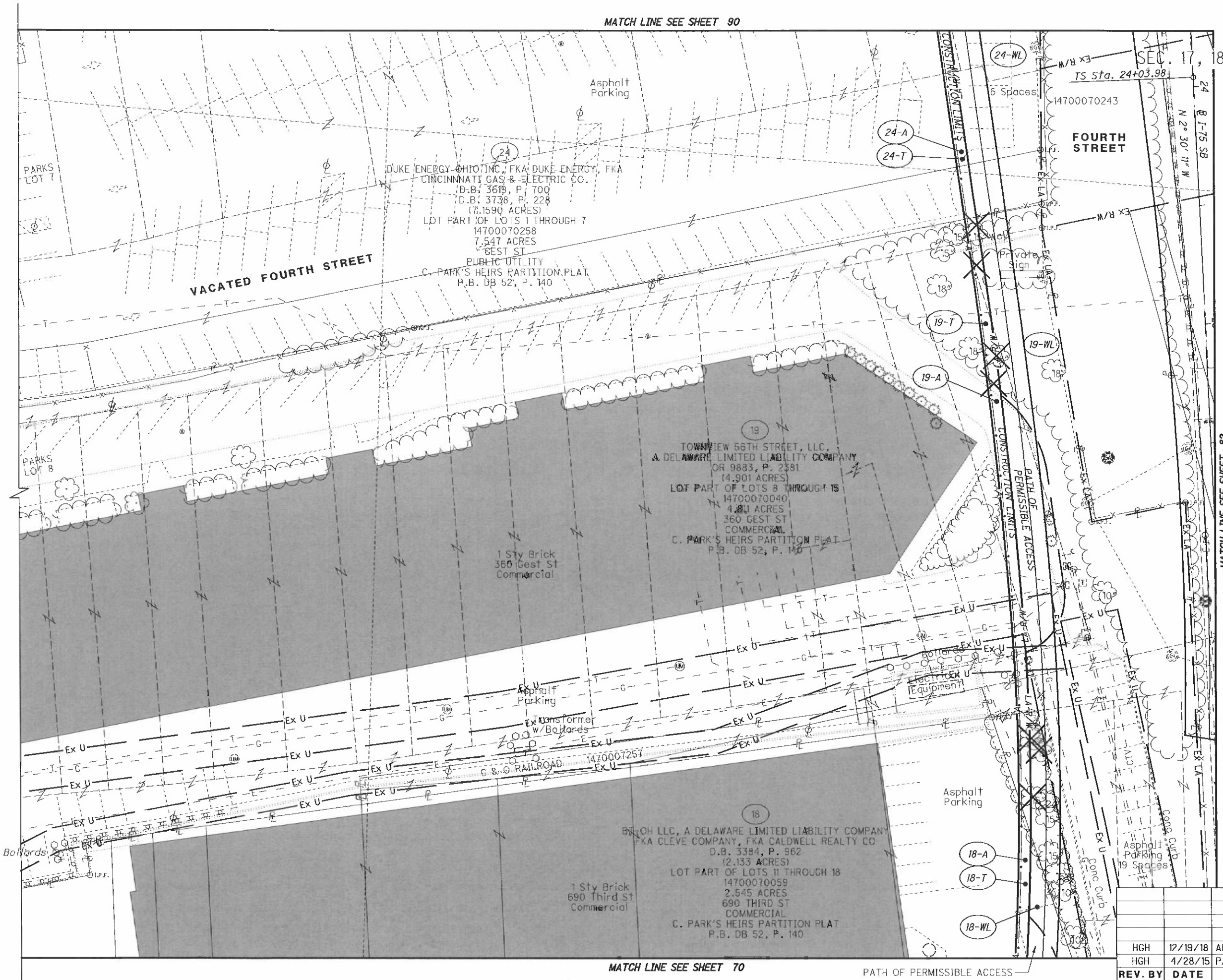

REV. BY	DATE	DESCRIPTION
HGH	12/19/18	ADD PERMISSIBLE ACCESS PARCEL 18
HGH	4/28/15	PARCEL 19-WL - LABEL SIGN

DATE COMPLETED 5/09/2014

HORIZONTAL SCALE IN FEET 0 10 20 40

PID NO. 89068

R/W DESIGNER RDH
R/W REVIEWER HGH

RIGHT OF WAY TOPO SHEET
I-75

HAM-75-00.22

Q:\ODOT_D8\0107949A.00 - HAM-75-0022 RW Acq PID89068\89068\row\sheets\89068RT018.dgn 12/8/2020 8:40:53 PM msmith

HAM-75-00.22
HAMILTON COUNTY
CINCINNATI TOWNSHIP
SEC. 17, 18, 23 & 24, TOWN 4, FR. 1
CITY OF CINCINNATI

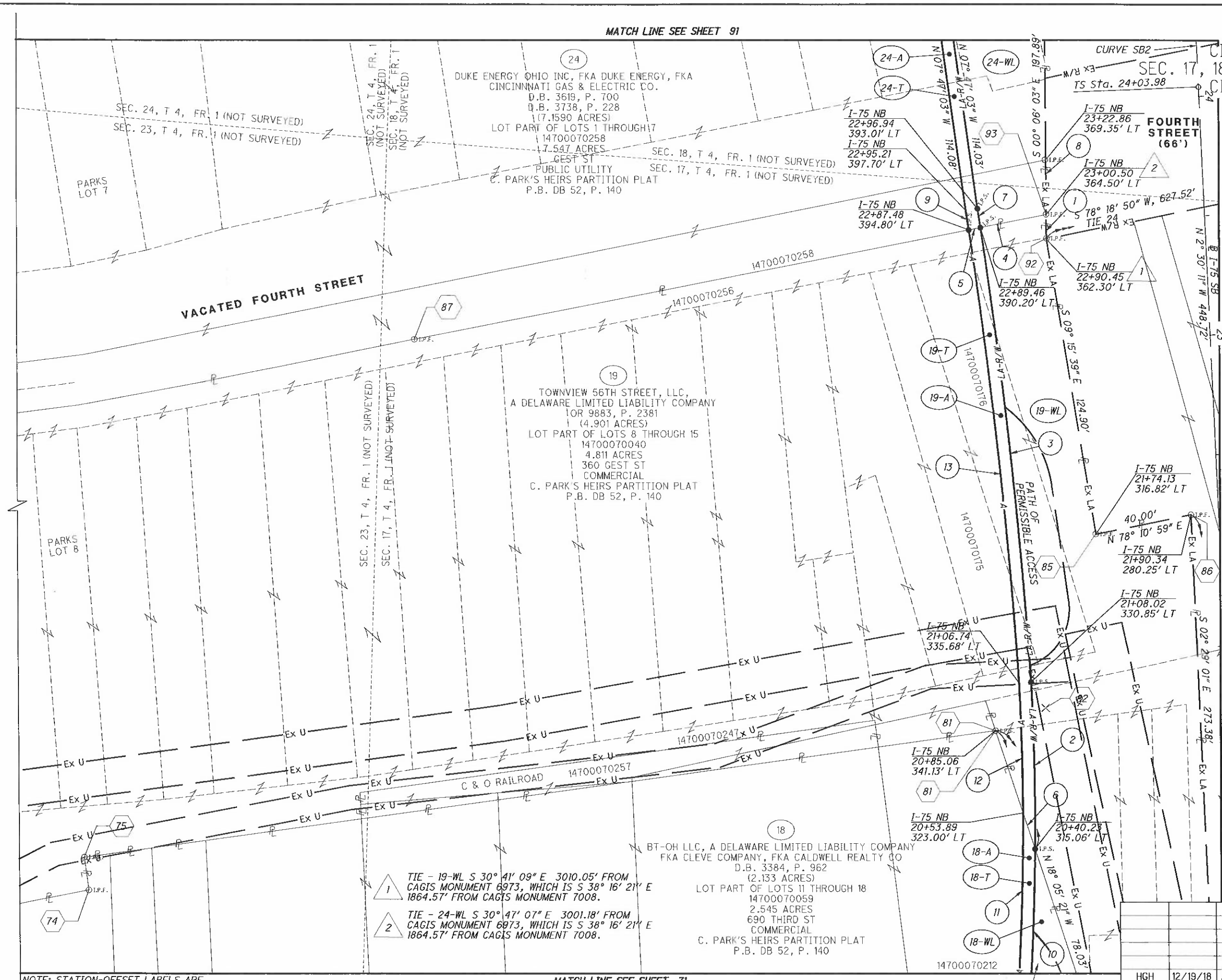

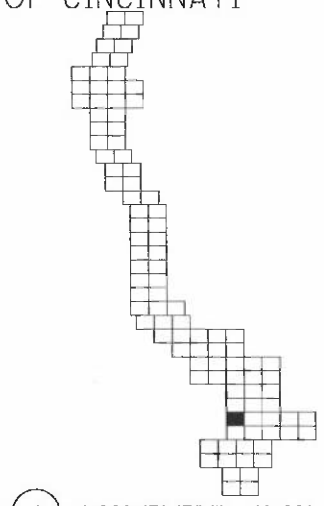

1. N 00° 17' 17" W - 10.29'
2. R = 1133.42'
   L = 69.62'
   Δ = 03° 31' 09" LT
   CH = N 01° 01' 12" W
   CH = 69.61'
3. R = 2280.72'
   L = 190.95'
   Δ = 04° 47' 49" LT
   CH = N 06° 01' 11" W
   CH = 190.89'
4. S 78° 49' 48" W - 27.97'
5. N 78° 49' 48" E - 5.01'
6. S 18° 05' 21" E - 15.80'
7. R = 2280.72'
   L = 8.00'
   Δ = 00° 12' 03" LT
   CH = N 08° 31' 08" W
   CH = 8.00'
8. S 00° 07' 52" E - 22.88'
9. R = 2275.72'
   L = 8.26'
   Δ = 00° 12' 28" LT
   CH = N 08° 30' 59" W
   CH = 8.26'
10. R = 1133.42'
    L = 63.85'
    Δ = 03° 13' 41"
    CH = S 02° 21' 13" W
    CH = 63.85'
11. R = 1128.42'
    L = 78.53'
    Δ = 03° 59' 14" LT
    CH = N 01° 58' 26" E
    CH = 78.51'
12. R = 1128.42'
    L = 54.36'
    Δ= 02° 45' 36" LT
    CH = N 01° 23' 59" W
    CH = 54.35'
13. R = 2275.72'
    L = 190.22'
    Δ= 04° 47' 21" LT
    CH = N 06° 01' 04" W
    CH = 190.16'

NOTE: STATION-OFFSET LABELS ARE REFERENCED FROM THE ℄ I-75 NB
⬡ FOR MONUMENT TABLE SEE SHEETS 13-15

FOR CURVE SB2 CURVE DATA SEE SHEET 77

REV. BY	DATE	DESCRIPTION
HGH	12/19/18	ADD PERMISSIBLE ACCESS PARCEL 18

DATE COMPLETED 5/09/2014

HORIZONTAL SCALE IN FEET 0 10 20 40

PID NO. 89068

R/W DESIGNER RDH
R/W REVIEWER HGH

RIGHT OF WAY BOUNDARY SHEET
I-75

HAM-75-00.22

Q:\ODOT_D8\0107949A.00 - HAM-75-0022 RW Acq PID89068\89068\row\sheets\89068RB018.dgn 12/8/2020 8:41:59 PM msmith

HAM-75-00.22
HAMILTON COUNTY
CINCINNATI TOWNSHIP
SEC. 17 & 18, TOWN 4, FR. 1
CITY OF CINCINNATI

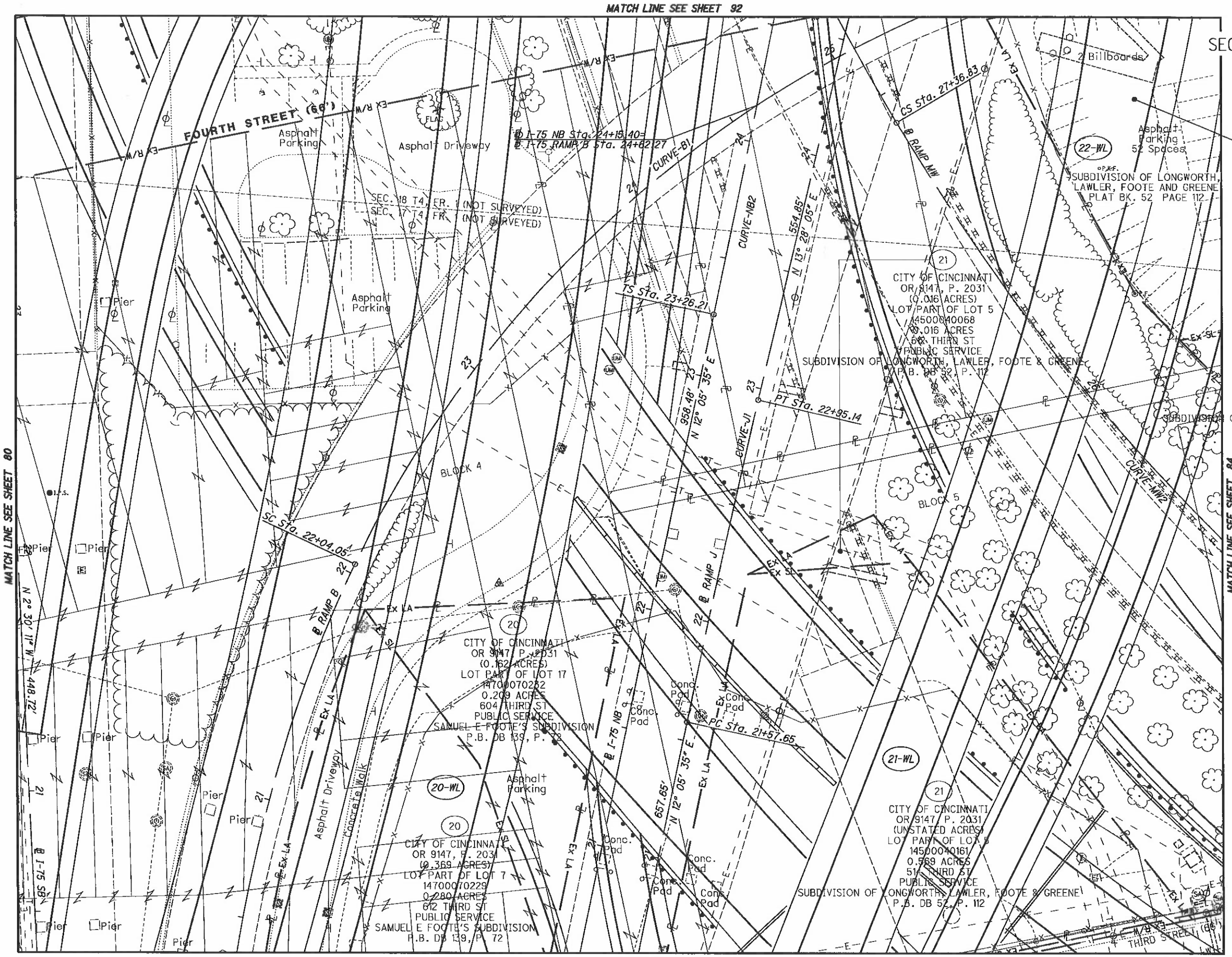

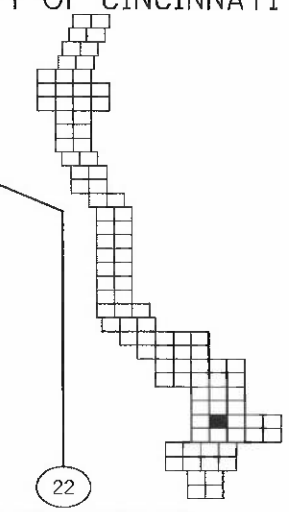

NOTE: LIGHTS MOUNTED ON BRIDGE SUPERSTRUCTURE NOT SHOWN FOR CLARITY

HORIZONTAL SCALE IN FEET 0 10 20 40

PID NO. 89068

R/W DESIGNER RDH
R/W REVIEWER HGH

RIGHT OF WAY TOPO SHEET
I-75

HAM-75-00.22

REV. BY	DATE	DESCRIPTION

DATE COMPLETED 5/09/2014

Q:\ODOT_DB\0107949A.00 - HAM-75-0022 RW Acq PID89068\89068\row\sheets\89068RT019.dgn 5/8/2014 3:01:12 PM dbruno

HAM-75-00.22
HAMILTON COUNTY
CINCINNATI TOWNSHIP
SEC. 17 & 18, TOWN 4, FR. 1
CITY OF CINCINNATI

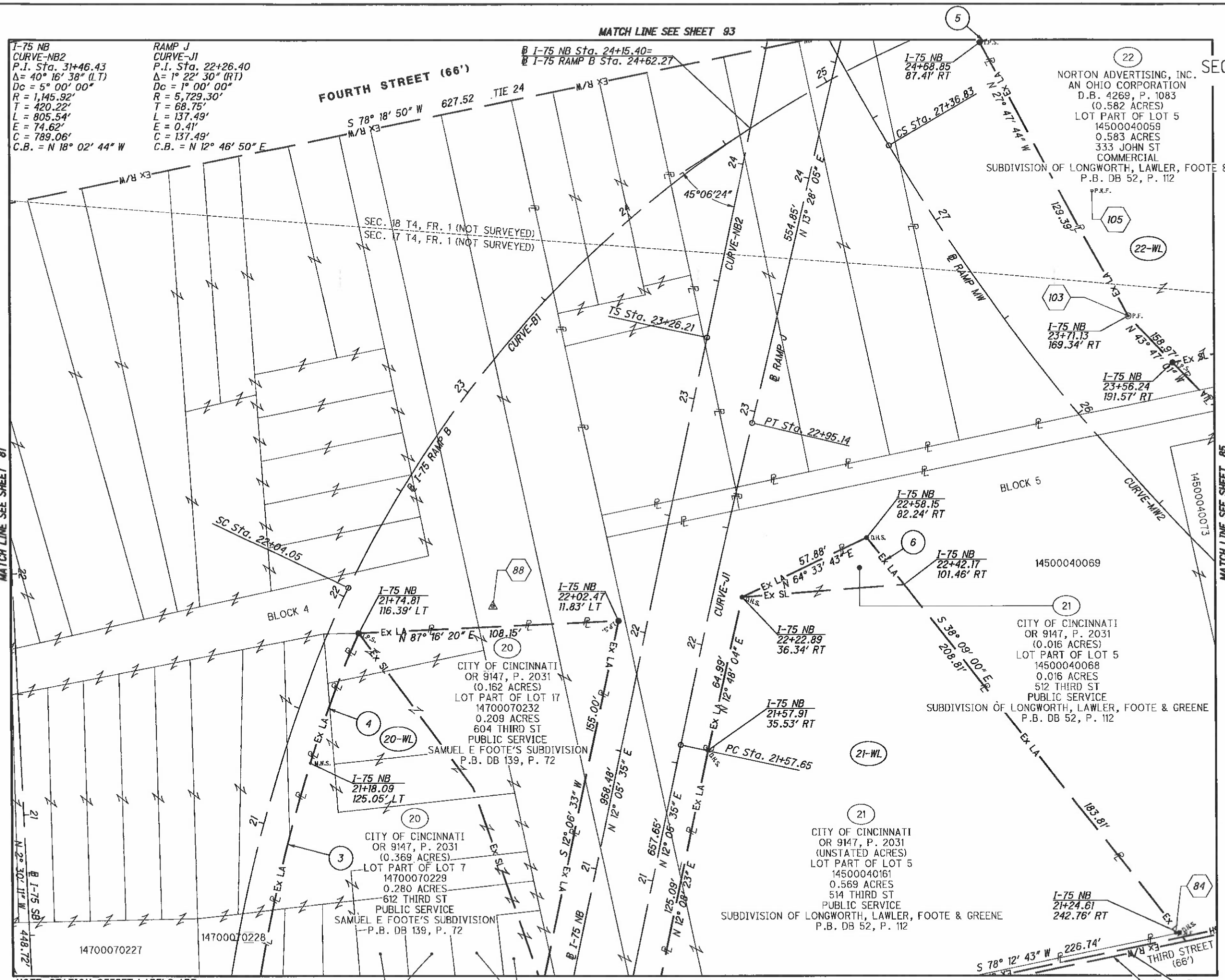

1. S 87° 12' 20" W - 370.82'
   TIE 21-WL
2. S 87° 12' 20" W - 422.57'
   TIE 20-WL
3. R = 630.60'
   L = 159.09'
   Δ = 14° 27' 18" RT
   CH = N 10° 20' 56" E
   CH = 158.67'
4. R = 513.66'
   L = 57.40'
   Δ = 06° 24' 09" RT
   CH = N 20° 46' 42" E
   CH = 57.37'
5. R = 465.63'
   L = 144.91'
   Δ = 17° 49' 52" RT
   CH = N 78° 03' 00" E
   CH = 144.33'
6. S 38° 09' 00" E - 25.00'

NOTE: STATION-OFFSET LABELS ARE REFERENCED FROM THE ℄ I-75 NB
⬡ FOR MONUMENT TABLE SEE SHEETS 13-15

FOR RAMP MW, CURVE-MW2 DATA SEE SHEET 73
FOR RAMP B, CURVE-B1 DATA SEE SHEET 73

HORIZONTAL SCALE IN FEET 0 10 20

PID NO. 89068

R/W DESIGNER RDH
R/W REVIEWER HGH

RIGHT OF WAY BOUNDARY SHEET
I-75

REV. BY	DATE	DESCRIPTION
DATE COMPLETED	5/09/2014	

HAM-75-00.22

Q:\ODOT_DB\0107949A.00 - HAM-75-0022 RW Acq PID89068\89068\row\sheets\B9068RB019.dgn 5/8/2014 3:01:18 PM dbruno

HAM-75-00.22
HAMILTON COUNTY
CINCINNATI TOWNSHIP
SEC. 17 & 18, TOWN 4, FR. 1
CITY OF CINCINNATI

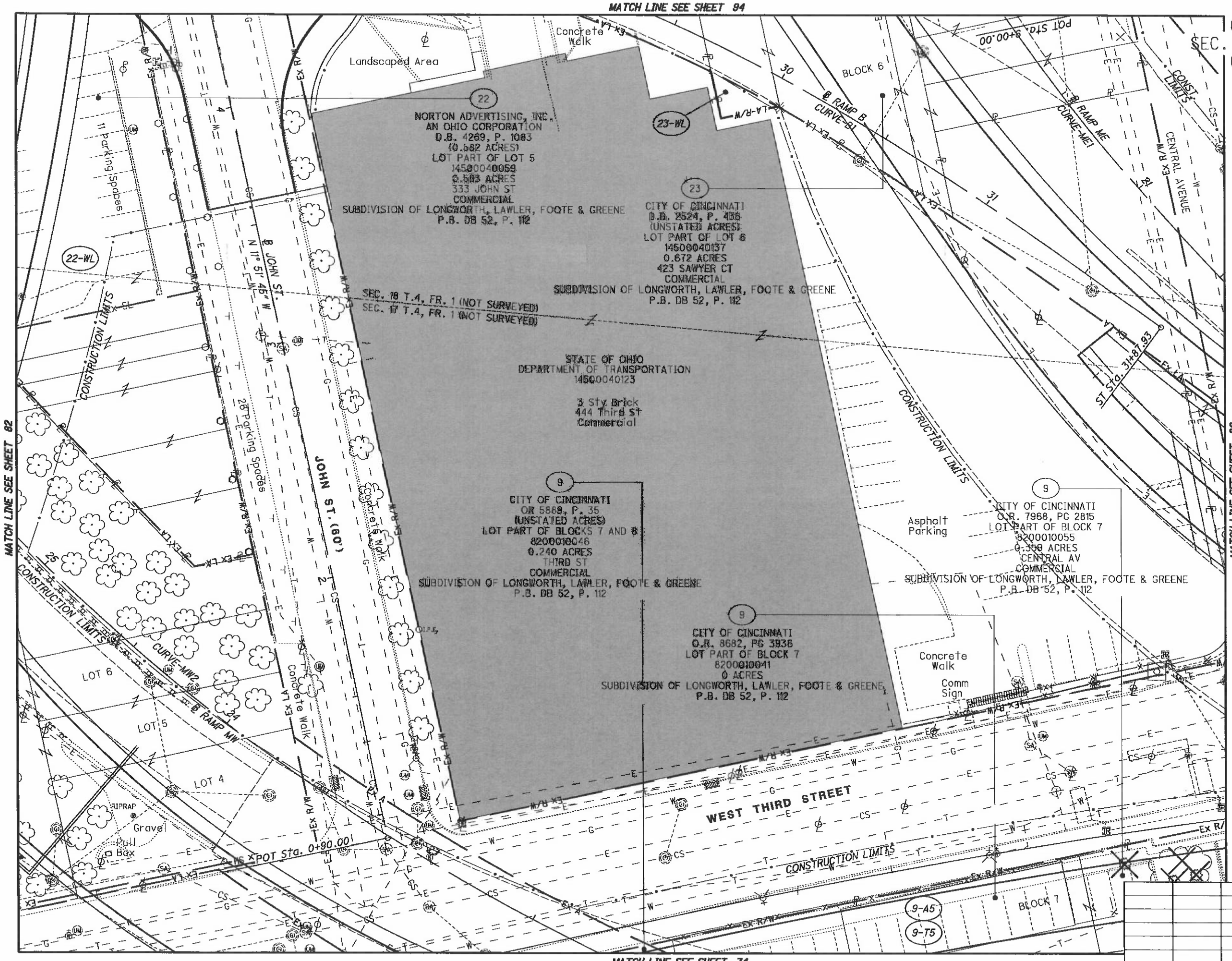

NOTE:
LIGHTS MOUNTED ON BRIDGE SUPERSTRUCTURE NOT SHOWN FOR CLARITY

REV. BY	DATE	DESCRIPTION

DATE COMPLETED 5/09/2014

HORIZONTAL SCALE IN FEET 0 10 20 40

PID NO. 89068

R/W DESIGNER RDH
R/W REVIEWER HGH

RIGHT OF WAY TOPO SHEET
I-75

HAM-75-00.22

84
251

G:\ODOT_DB\0107949A.00 - HAM-75-0022 RW Acq PID89068\89068\row\sheets\89068RT020.dgn 5/8/2014 3:01:23 PM dbruno

HAM-75-00.22
HAMILTON COUNTY
CINCINNATI TOWNSHIP
SEC. 17 & 18, TOWN 4, FR. 1
CITY OF CINCINNATI

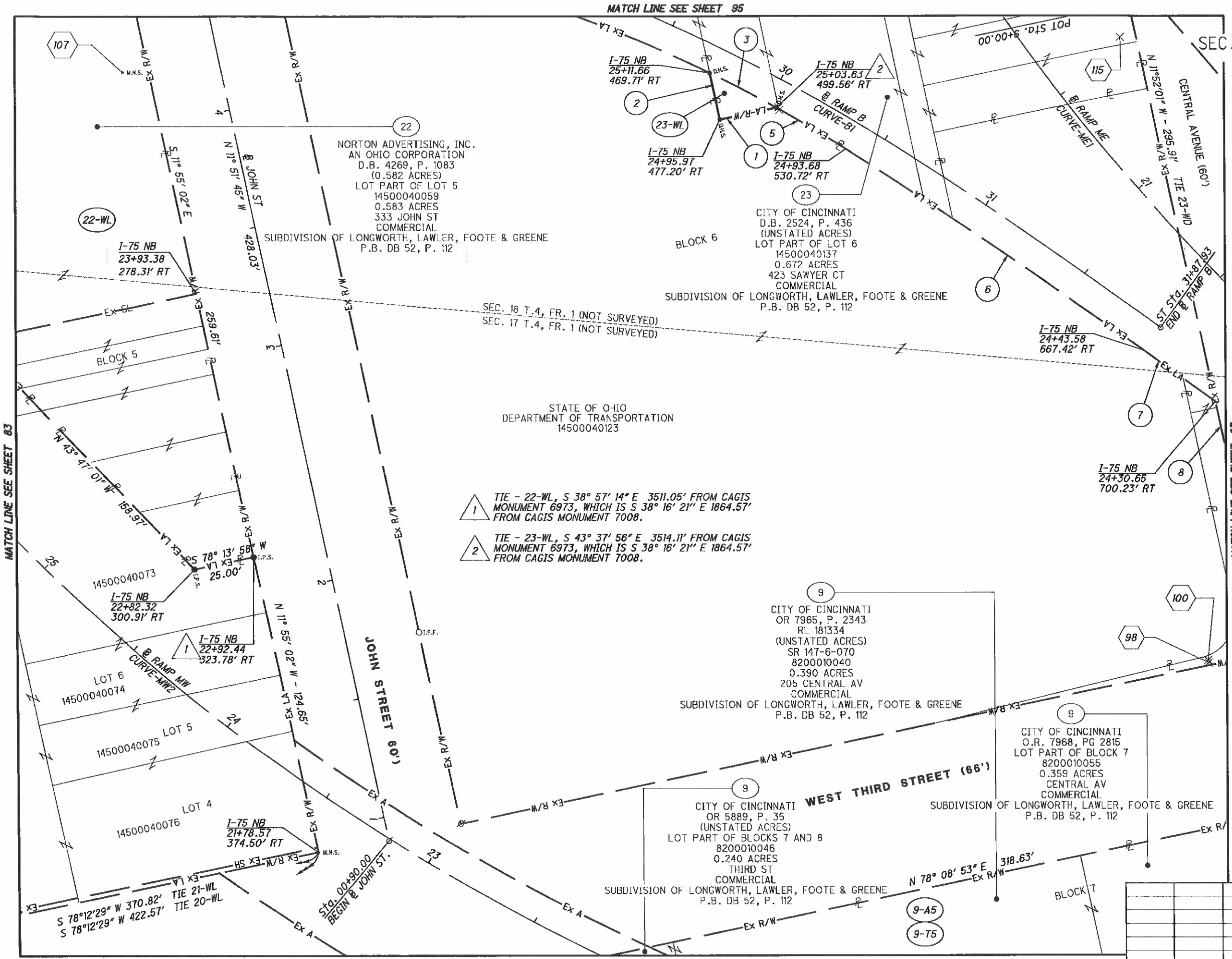

1 TIE - 22-WL, S 38° 57' 14" E 3511.05' FROM CAGIS MONUMENT 6973, WHICH IS S 38° 16' 21" E 1864.57' FROM CAGIS MONUMENT 7008.

2 TIE - 23-WL, S 43° 37' 56" E 3514.11' FROM CAGIS MONUMENT 6973, WHICH IS S 38° 16' 21" E 1864.57' FROM CAGIS MONUMENT 7008.

1. S 78° 07' 59" W - 24.13'
2. N 11° 52' 01" W - 20.01'
3. R = 561.42'
   L = 31.35'
   Δ = 03° 11' 59" RT
   CH = S 62° 11' 40" E
   CH = 31.35'
4. N 11° 52' 01"W
   106.60 '
5. R = 561.42'
   L = 33.35'
   Δ = 03° 24' 13"
   CH = N 58° 53' 34" W
   CH = 33.35'
6. R = 2852.51'
   L = 149.05'
   Δ = 02° 59' 38" LT
   CH = N 55° 42' 55" W
   CH = 149.03'
7. N 54° 01' 10" W 36.11'
8. N 11° 52' 01" W 106.60'

RAMP MW
CURVE-MW2
P.I. Sta. 24+03.04
Δ= 46° 02' 31" (RT)
Dc = 6° 30' 00"
R = 881.47'
T = 374.54'
L = 708.34'
E = 76.27'
C = 689.43'
C.B. = N 53° 32' 36" W

NOTE: STATION-OFFSET LABELS ARE REFERENCED FROM THE @ I-75 NB
⬡ FOR MONUMENT TABLE SEE SHEETS 13-15

FOR RAMP ME, CURVE-ME1 DATA SEE SHEET 87

REV. BY	DATE	DESCRIPTION

DATE COMPLETED 5/09/2014

HORIZONTAL SCALE IN FEET 0 10 20 40

PID NO. 89068

R/W DESIGNER RDH
R/W REVIEWER HGH

RIGHT OF WAY BOUNDARY SHEET
I-75

HAM-75-00.22

Q:\ODOT_DB\0107949A.00 - HAM-75-0022 RW Acq PID89068\89068\row\sheets\89068RB020.dgn 5/8/2014 3:01:28 PM dbruno

HAM-75-00.22
HAMILTON COUNTY
CINCINNATI TOWNSHIP
SEC. 17 & 18, TOWN 4, FR. 1
CITY OF CINCINNATI

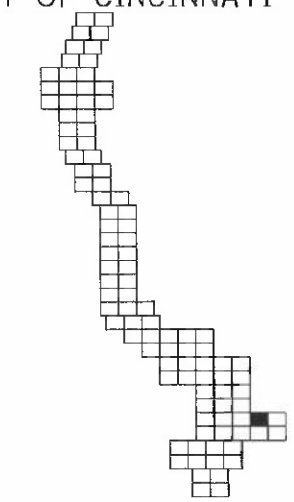

NOTE:
LIGHTS MOUNTED ON BRIDGE SUPERSTRUCTURE NOT SHOWN FOR CLARITY

REV. BY	DATE	DESCRIPTION

DATE COMPLETED 5/09/2014

HORIZONTAL SCALE IN FEET 0 10 20 40

PID NO. 89068

R/W DESIGNER RDH
R/W REVIEWER HGH

RIGHT OF WAY TOPO SHEET
I-75

HAM-75-00.22

Q:\ODOT_DB\0107949A.00 - HAM-75-0022 RW Acq PID89068\89068\row\sheets\89068RT021.dgn 5/14/2014 11:12:26 AM dbruno

HAM-75-00.22
HAMILTON COUNTY
CINCINNATI TOWNSHIP
SEC. 17 & 18, TOWN 4, FR. 1
CITY OF CINCINNATI

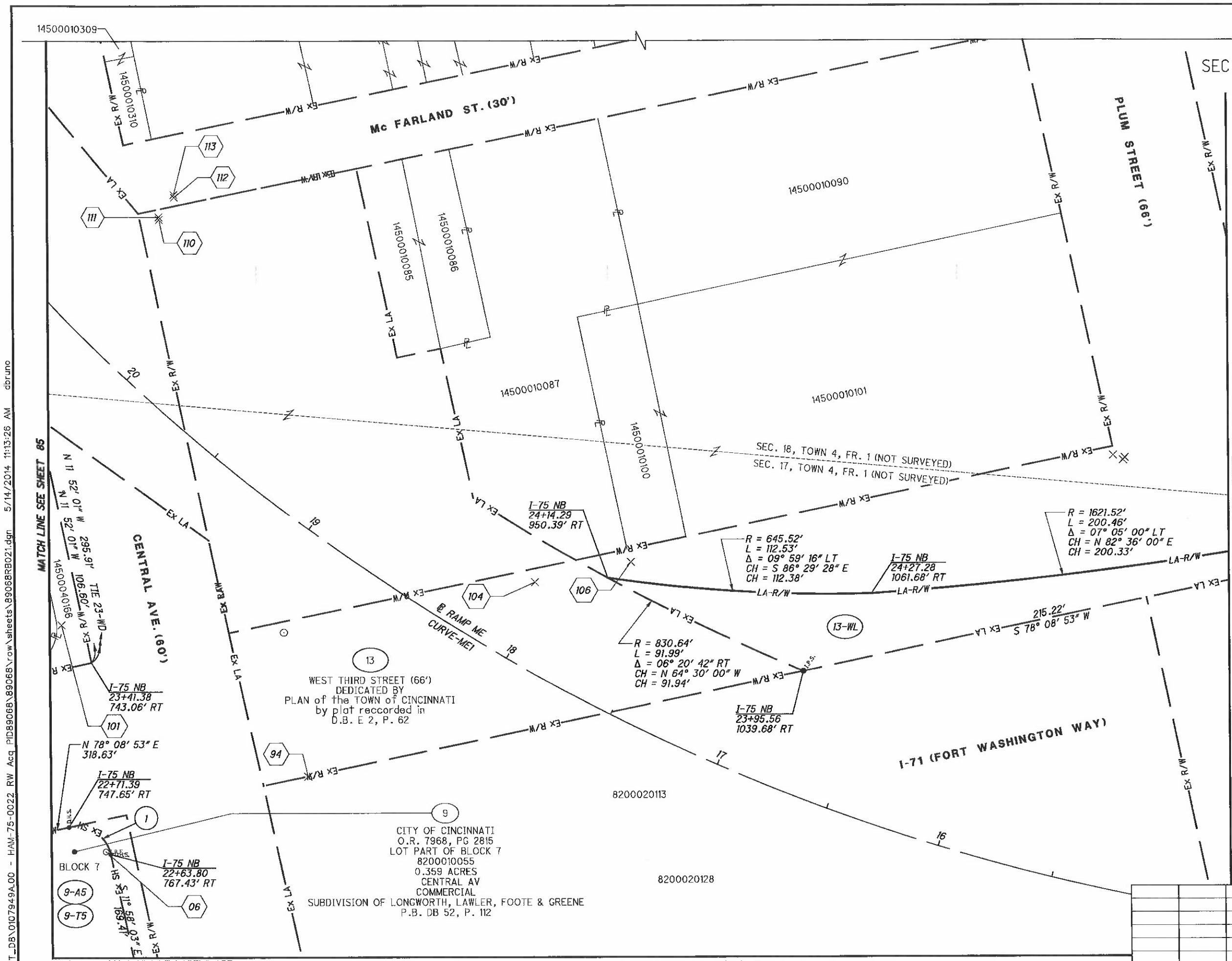

1
R = 15.00'
L = 23.53'
Δ = 89° 53' 04"
CH = S 56° 54' 35" E
CH = 21.19'

RAMP ME
CURVE-ME1
P.I. Sta. 19+06.76
Δ= 87° 14' 00" (RT)
Dc = 6° 30' 00"
R = 881.47'
Ls = 400.00'
θs = 13° 00' 00"
LT = 267.39'
ST = 133.99'
x = 397.95'
y = 30.14'
K = 199.66'
p = 7.55'
Δc = 61° 14' 00" (RT)
Lc = 942.05'
Ts = 1,046.76'
E = 346.51'
C = 897.85'
C1 = C2 = 399.09'
C.B.1 = S 76° 18' 33" W
C.B. = N 64° 24' 21" W
C.B.2 = S 25° 07' 14" E

NOTE: STATION-OFFSET LABELS ARE REFERENCED FROM THE ℄ I-75 NB
⬡ FOR MONUMENT TABLE SEE SHEETS 13-15

MATCH LINE SEE SHEET 77

REV. BY	DATE	DESCRIPTION

DATE COMPLETED 5/09/2014

HORIZONTAL SCALE IN FEET 0 10 20 40

PID NO. 89068

R/W DESIGNER RDH
R/W REVIEWER HGH

RIGHT OF WAY BOUNDARY SHEET
I-75

HAM-75-00.22

G:\ODOT_DB\0107949A.00 - HAM-75-0022 RW Acq PID89068\89068\row\sheets\89068RB021.dgn 5/14/2014 11:13:26 AM dbruno

HAM-75-00.22
HAMILTON COUNTY
CINCINNATI TOWNSHIP
SEC. 17 & 18, TOWN 4, FR. 1
CITY OF CINCINNATI

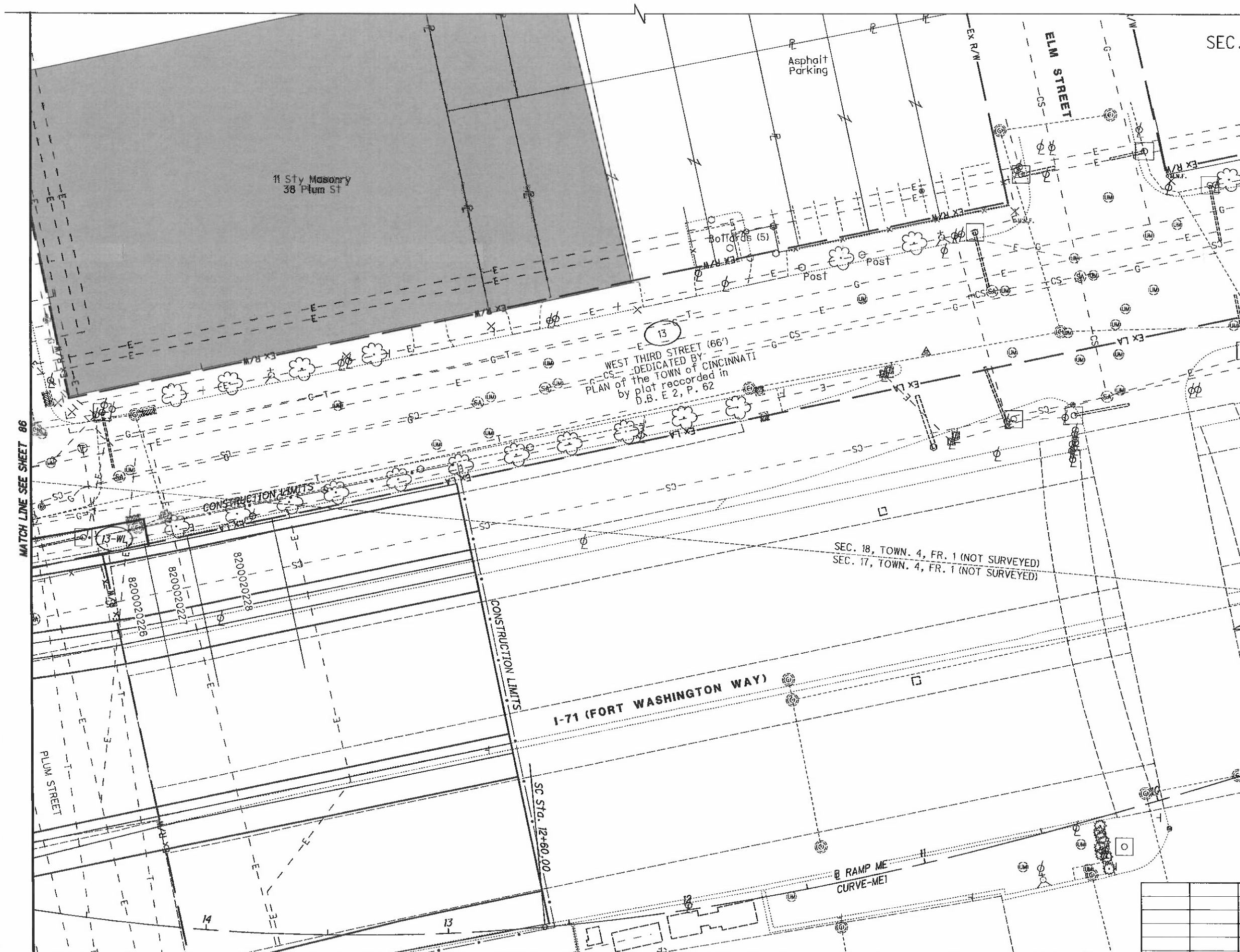

HORIZONTAL SCALE IN FEET
0 10 20 40

PID NO. 89068

R/W DESIGNER RDH
R/W REVIEWER HGH

RIGHT OF WAY TOPO SHEET
I-75

HAM-75-00.22

REV. BY	DATE	DESCRIPTION
DATE COMPLETED	5/09/2014	

Q:\ODOT_D8\0107949A.00 - HAM-75-0022 RW Acq PID89068\89068\row\sheets\B9068RT022.dgn 5/14/2014 11:14:59 AM dbruno

HAM-75-00.22
HAMILTON COUNTY
CINCINNATI TOWNSHIP
SEC. 17 & 18, TOWN 4, FR. 1
CITY OF CINCINNATI

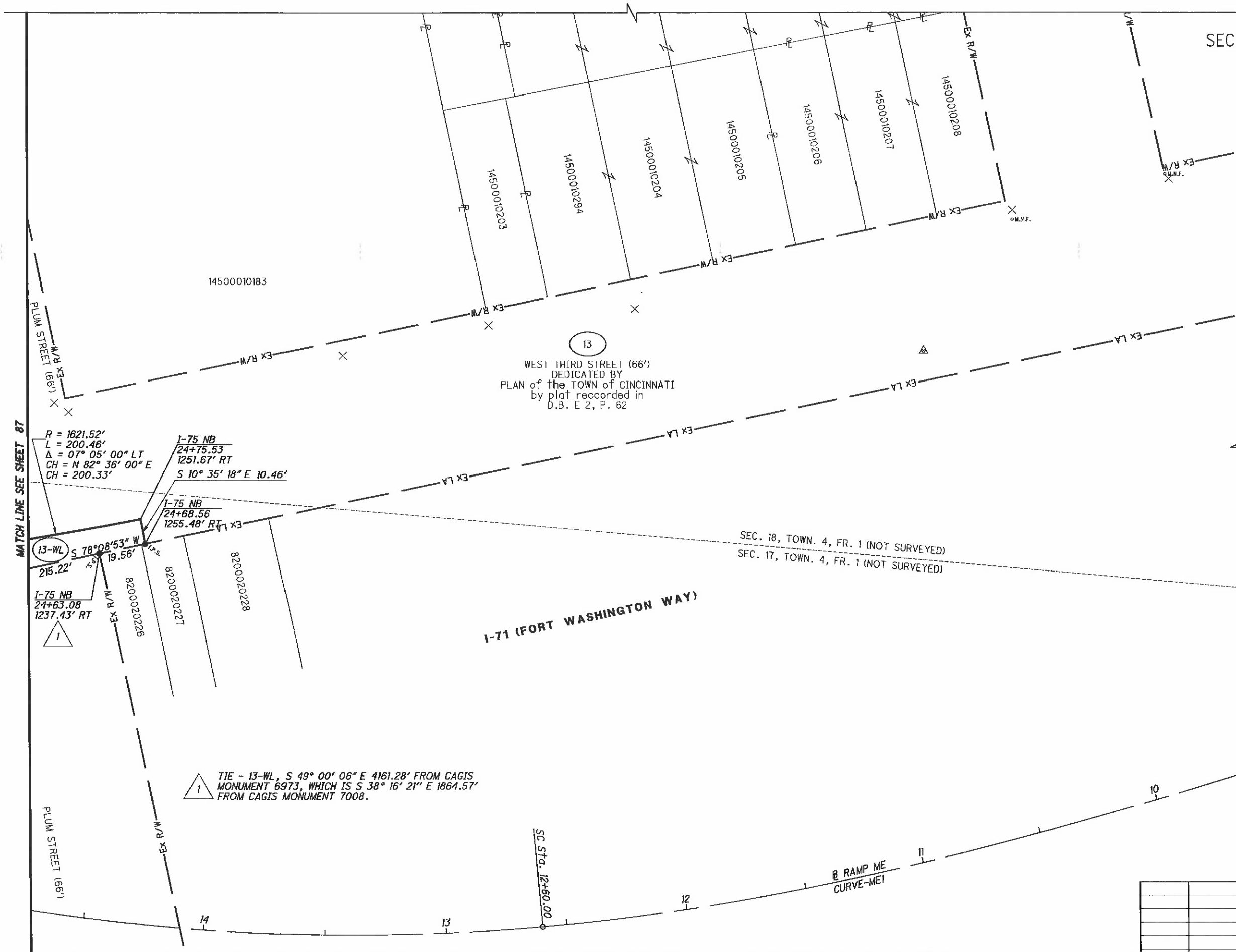

NOTE: STATION-OFFSET LABELS ARE REFERENCED FROM THE ℄ I-75 NB
FOR MONUMENT TABLE SEE SHEETS 13-15

MATCH LINE SEE SHEET 79

FOR RAMP ME, CURVE-ME1 DATA SEE SHEET 87

REV. BY	DATE	DESCRIPTION

DATE COMPLETED 5/09/2014

HORIZONTAL SCALE IN FEET 0 10 20 40

PID NO. 89068

R/W DESIGNER RDH
R/W REVIEWER HGH

RIGHT OF WAY BOUNDARY SHEET
I-75

HAM-75-00.22

Q:\ODOT_DB\0107949A.00 - HAM-75-0022 RW Acq PID89068\89068\row\sheets\B9068RB022.dgn 5/14/2014 11:15:44 AM dbruno

HAM-75-00.22
HAMILTON COUNTY
CINCINNATI TOWNSHIP
SEC. 18 & 24, TOWN 4, FR. 1
CITY OF CINCINNATI

REV. BY	DATE	DESCRIPTION
HGH	7/3/19	REVISE LABEL 25-WL
HGH	6/13/19	REVISE TAKES - PARCEL 25
DATE COMPLETED		5/09/2014

HORIZONTAL SCALE IN FEET 0 10 20 40

PID NO. 89068

R/W DESIGNER RDH
R/W REVIEWER HGH

RIGHT OF WAY TOPO SHEET
I-75

HAM-75-00.22

Q:\ODOT_D8\0107949A.00 - HAM-75-0022 RW Acq PID89068\89068\row\sheets\89068RT023.dgn 12/8/2020 8:43:28 PM msmith

HAM-75-00.22
HAMILTON COUNTY
CINCINNATI TOWNSHIP
SEC. 18 & 24, TOWN 4, FR. 1
CITY OF CINCINNATI

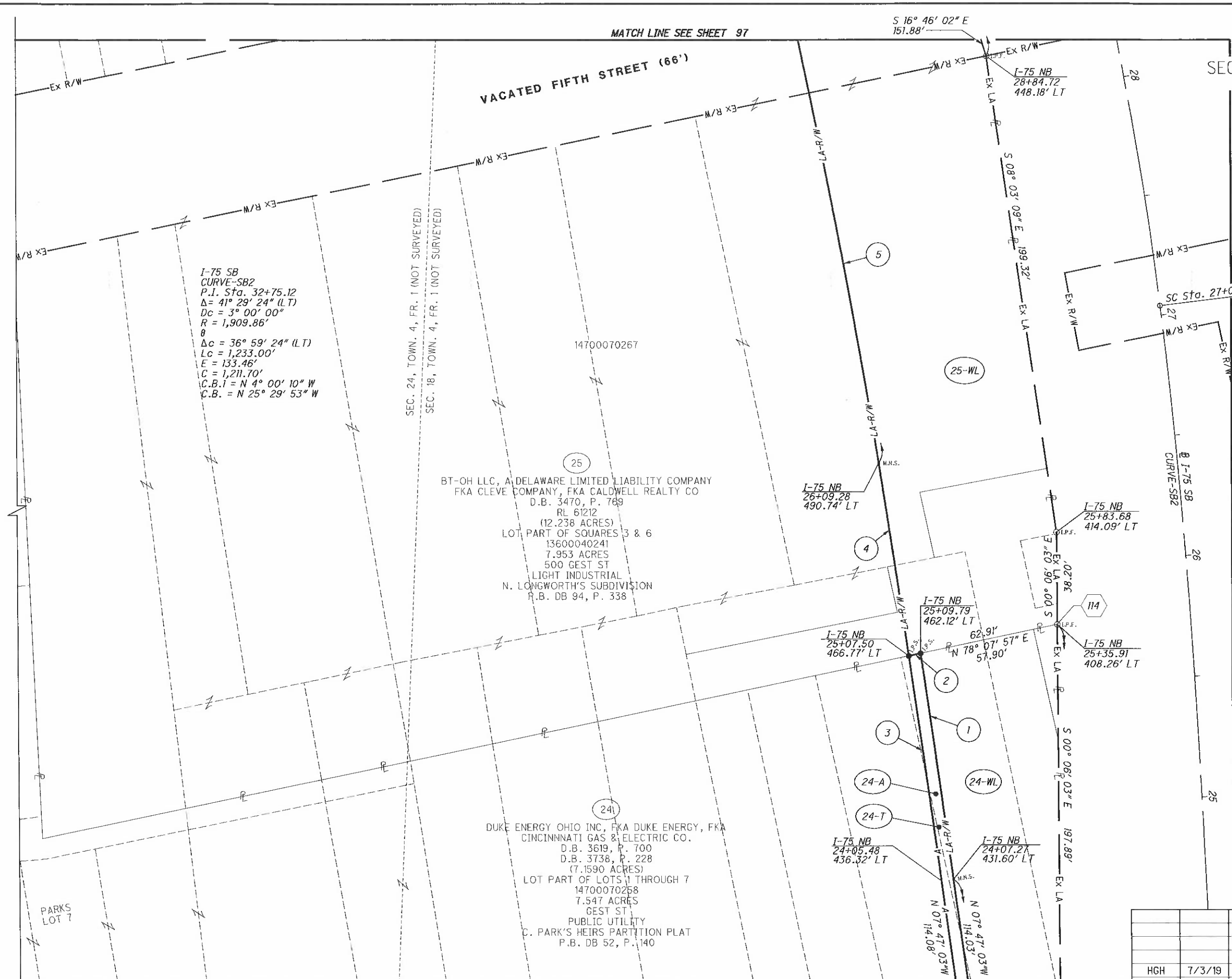

(1) R = 7628.35'
L = 94.29'
Δ = 00° 42' 30" LT
CH = N 07° 55' 10" W
CH = 94.29'

(2) N 78° 07' 57" E - 5.01'

(3) R = 7623.35'
L = 93.93'
Δ = 00° 42' 21" LT
CH = N 07° 55' 05" W
CH = 93.92'

(4) R = 7623.35'
L = 80.68'
Δ = 00° 36' 23" LT
CH = N 08° 34' 28" W
CH = 80.68'

(5) R = 3802.22'
L = 299.50'
Δ = 04° 30' 47" LT
CH = N 11° 21' 13" W
CH = 299.42'

NOTE: STATION-OFFSET LABELS ARE REFERENCED FROM THE ℄ I-75 NB
⬡ FOR MONUMENT TABLE SEE SHEETS 13-15

REV. BY	DATE	DESCRIPTION
HGH	7/3/19	REVISE CHORD - CURVE 5
HGH	6/13/19	REVISE TAKES - PARCEL 25
DATE COMPLETED	5/09/2014	

HORIZONTAL SCALE IN FEET 0 10 20 40

PID NO. 89068

R/W DESIGNER RDH
R/W REVIEWER HGH

RIGHT OF WAY BOUNDARY SHEET
I-75

HAM-75-00.22

Q:\ODOT_DB\0107949A.00 - HAM-75-0022 RW Acq PID89068\89068\row\sheets\89068RB023.dgn 12/8/2020 8:44:23 PM msmith

HAM-75-00.22
HAMILTON COUNTY
CINCINNATI TOWNSHIP
SEC. 18, TOWN 4, FR. 1
CITY OF CINCINNATI

NOTE: LIGHTS MOUNTED ON BRIDGE SUPERSTRUCTURE NOT SHOWN FOR CLARITY

HORIZONTAL SCALE IN FEET 0 10 20 40

PID NO. 89068

R/W DESIGNER RDH
R/W REVIEWER HGH

RIGHT OF WAY TOPO SHEET
I-75

HAM-75-00.22

REV. BY	DATE	DESCRIPTION

DATE COMPLETED 5/09/2014

G:\ODOT_DB\0107949A.00 - HAM-75-0022 RW Acq PID89068\89068\row\sheets\89068RT024.dgn 5/8/2014 3:02:04 PM dbruno

HAM-75-00.22	RIGHT OF WAY BOUNDARY SHEET I-75	R/W DESIGNER RDH / R/W REVIEWER HGH	PID NO. 89068	HORIZONTAL SCALE IN FEET 0 10 20 40

93 / 251

REV. BY	DATE	DESCRIPTION

DATE COMPLETED 5/09/2014

HAM-75-00.22
HAMILTON COUNTY
CINCINNATI TOWNSHIP
SEC. 18, TOWN 4, FR. 1
CITY OF CINCINNATI

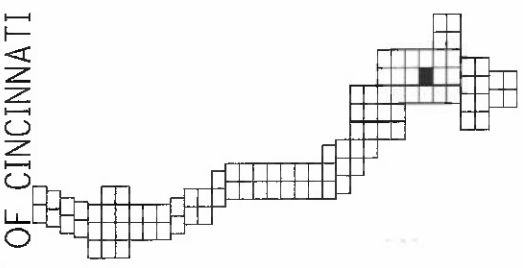

(1) R = 465.63'
L = 144.91'
Δ = 17° 49' 52" RT
CH = N 78° 03' 00" E
CH = 144.33'

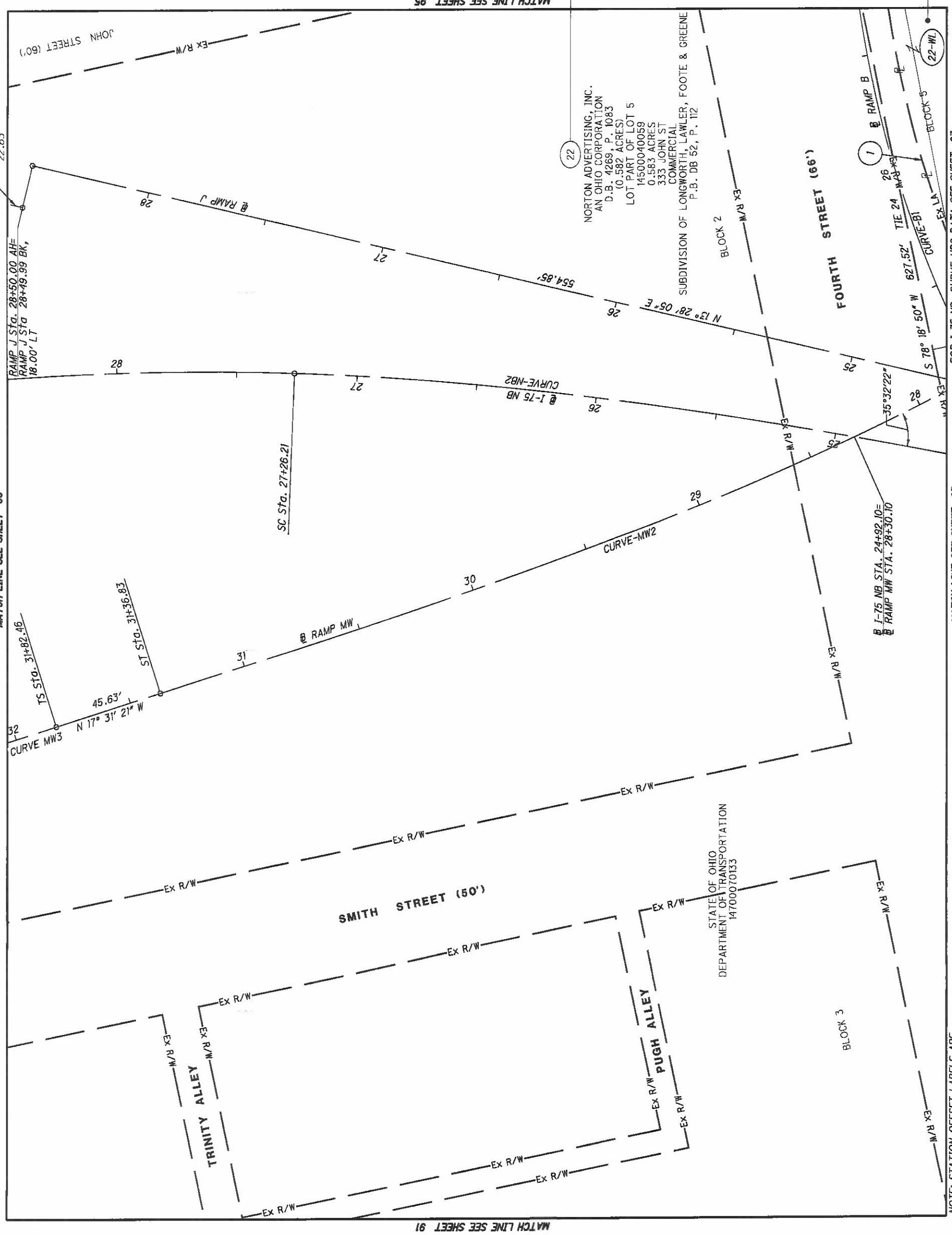

HAM-75-00.22
HAMILTON COUNTY
CINCINNATI TOWNSHIP
SEC. 18, TOWN 4, FR. 1
CITY OF CINCINNATI

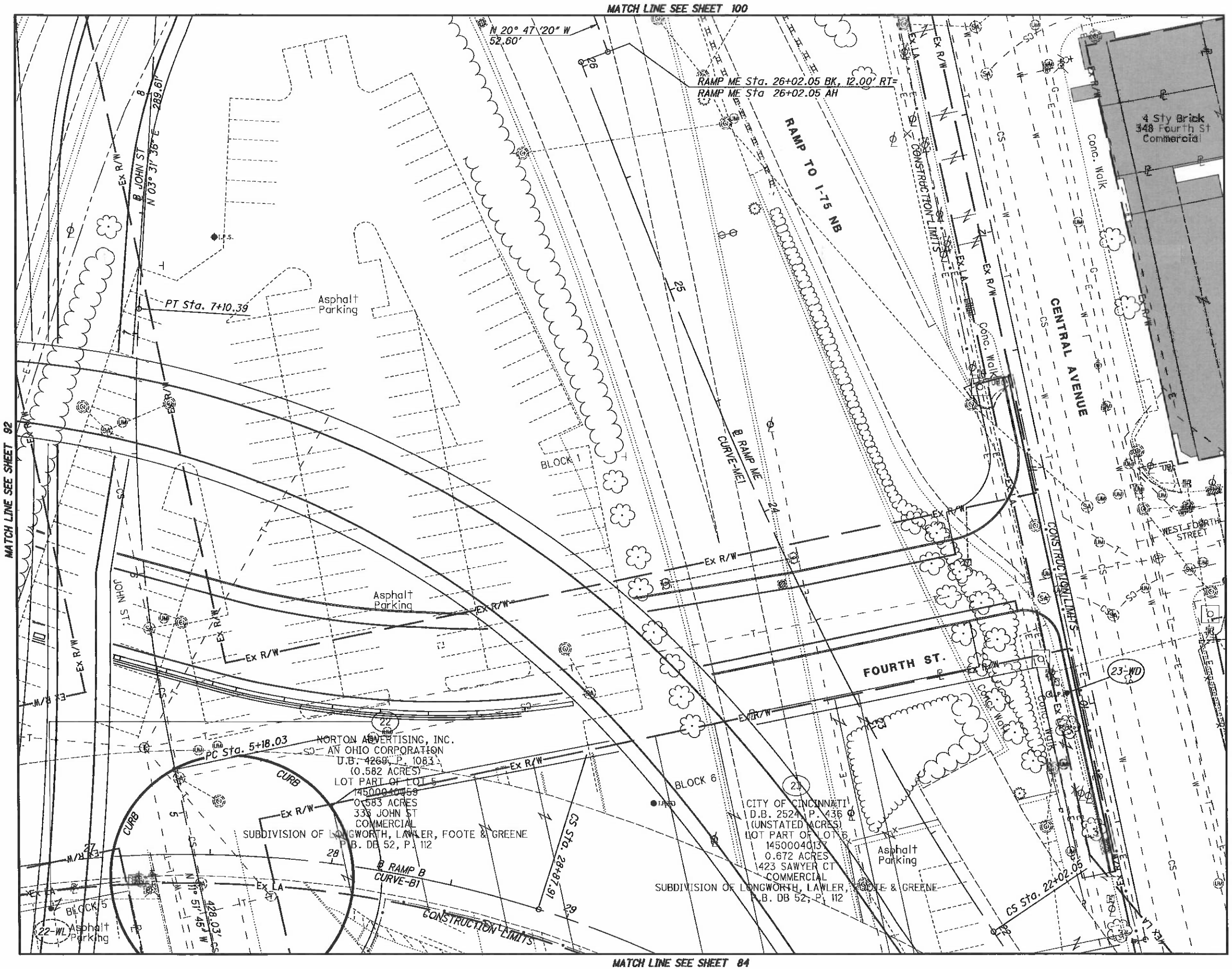

HORIZONTAL SCALE IN FEET

PID NO. 89068

R/W DESIGNER RDH
R/W REVIEWER HGH

TOPO SHEET
RIGHT OF WAY
I-75

REV. BY	DATE	DESCRIPTION
DATE COMPLETED	5/09/2014	

HAM-75-00.22

Q:\ODOT_DB\0107949A.00 - HAM-75-0022 RW Acq PID89068\89068\row\sheets\89068RT025.dgn 5/8/2014 3:02:23 PM dbruno

HAM-75-00.22
HAMILTON COUNTY
CINCINNATI TOWNSHIP
SEC. 18, TOWN 4, FR. 1
CITY OF CINCINNATI

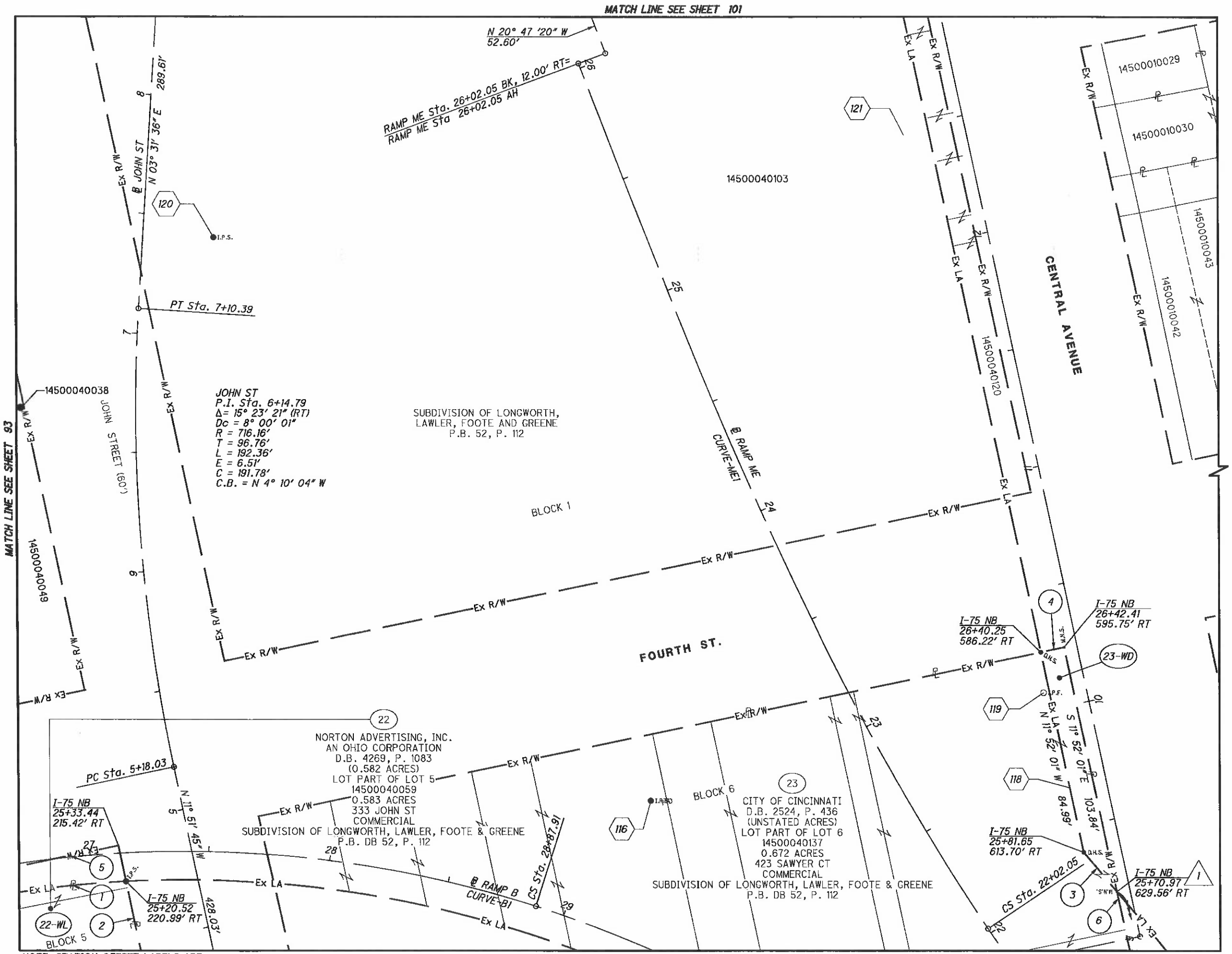

1. R = 465.63'
L = 144.91'
Δ = 17° 49' 52" RT
CH = N 78° 03' 00" E
CH = 144.33'

2. S 11° 55' 02" E - 259.61'

3. N 39° 47' 52" W - 21.35'

4. N 78° 11' 45" E - 10.00'

5. S 78° 18' 50" W - 627.52'
TIE 24

6. N 11° 52' 01" W - 295.91'
TIE 23-WL

1. TIE - 23-WD, S 45° 58' 43" E 3569.56' FROM CAGIS MONUMENT 6973, WHICH IS S 38° 16' 21" E 1864.57' FROM CAGIS MONUMENT 7008.

NOTE: STATION-OFFSET LABELS ARE REFERENCED FROM THE ℄ I-75 NB
⬡ FOR MONUMENT TABLE SEE SHEETS 13-15

FOR RAMP ME, CURVE-ME1 DATA SEE SHEET 87
FOR RAMP B, CURVE-B1 DATA SEE SHEET 73

HORIZONTAL SCALE IN FEET 0 10 20 40

PID NO. 89068

R/W DESIGNER RDH
R/W REVIEWER HGH

RIGHT OF WAY BOUNDARY SHEET
I-75

HAM-75-00.22

REV. BY	DATE	DESCRIPTION
DATE COMPLETED	5/09/2014	

Q:\ODOT_DB\0107949A.00 - HAM-75-0022 RW Acq PID89068\89068\row\sheets\89068RB025.dgn 5/8/2014 3:02:29 PM dbruno

HAM-75-00.22
HAMILTON COUNTY
CINCINNATI TOWNSHIP
SEC. 18 & 24, TOWN 4, FR. 1
CITY OF CINCINNATI

NOTE:
LIGHTS MOUNTED ON BRIDGE SUPERSTRUCTURE NOT SHOWN FOR CLARITY

REV. BY	DATE	DESCRIPTION
HGH	6/13/19	REVISE TAKES - PARCEL 25

DATE COMPLETED 5/09/2014

HORIZONTAL SCALE IN FEET 0 10 20 40

PID NO. 89068

R/W DESIGNER RDH
R/W REVIEWER HGH

RIGHT OF WAY TOPO SHEET
I-75

HAM-75-00.22

Q:\ODOT_D8\0107949A.00 - HAM-75-0022 RW Acq PID89068\89068\row\sheets\89068RT026.dgn 12/8/2020 8:46:19 PM msmith

HAM-75-00.22
HAMILTON COUNTY
CINCINNATI TOWNSHIP
SEC. 18 & 24, TOWN 4, FR. 1
CITY OF CINCINNATI

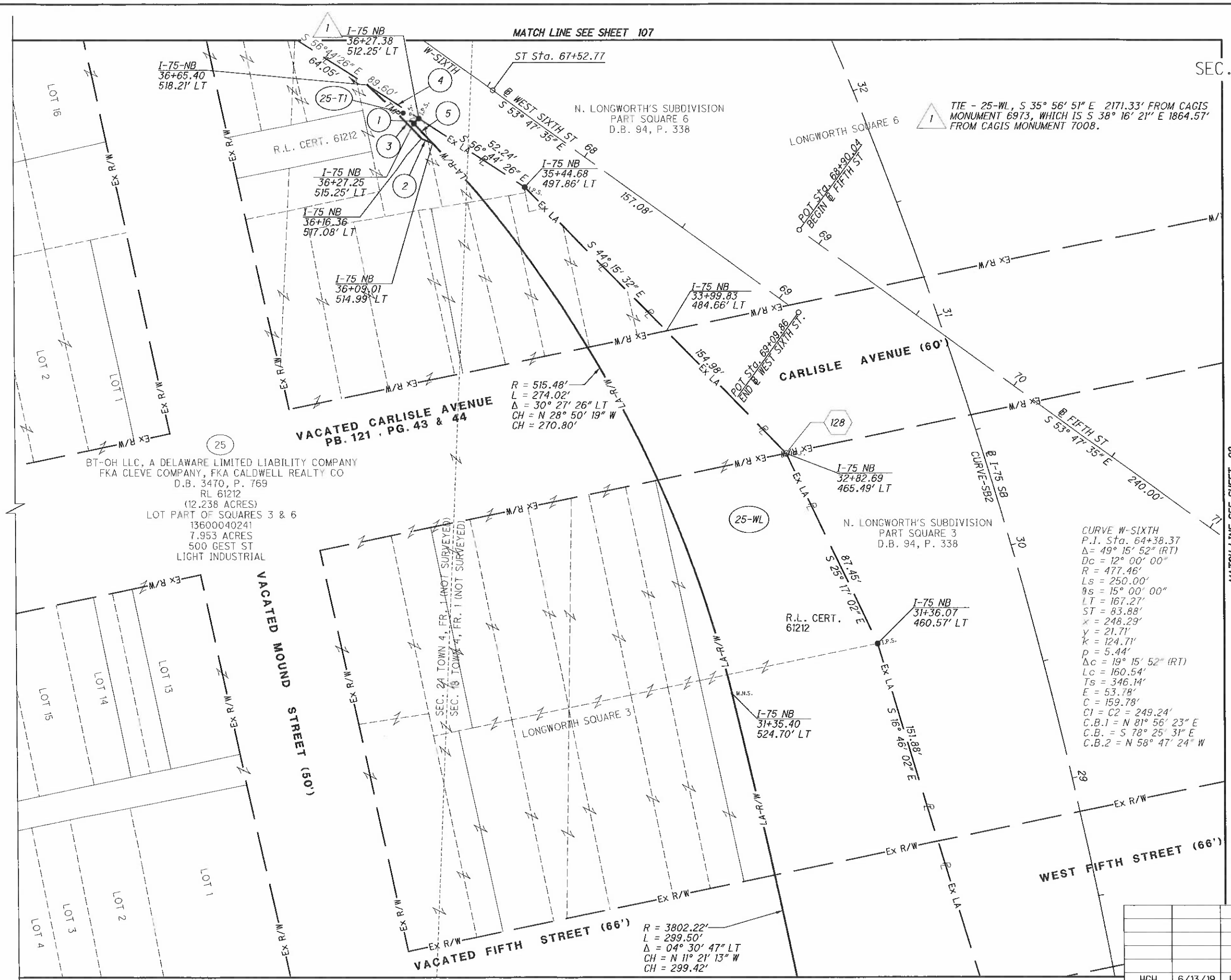

CURVE W-SIXTH
P.I. Sta. 64+38.37
Δ= 49° 15' 52" (RT)
Dc = 12° 00' 00"
R = 477.46'
Ls = 250.00'
θs = 15° 00' 00"
LT = 167.27'
ST = 83.88'
x = 248.29'
y = 21.71'
k = 124.71'
p = 5.44'
Δc = 19° 15' 52" (RT)
Lc = 160.54'
Ts = 346.14'
E = 53.78'
C = 159.78'
C1 = C2 = 249.24'
C.B.1 = N 81° 56' 23" E
C.B. = S 78° 25' 31" E
C.B.2 = N 58° 47' 24" W

1. N 45° 55' 58" E - 3.00'
2. N 66° 27' 28" W - 5.03'
3. R = 513.48'
   L = 31.75'
   Δ = 03° 32' 32" LT
   CH = N 45° 04' 43" W
   CH = 31.74'
4. S 56° 44' 26" E - 25.55'
5. R = 515.48'
   L = 11.46'
   Δ = 01° 16' 27" RT
   CH = S 43° 25' 48" E
   CH = 11.46'

NOTE: STATION-OFFSET LABELS ARE REFERENCED FROM THE ℄ I-75 NB
⬡ FOR MONUMENT TABLE SEE SHEETS 13-15

FOR I-75 SB, CURVE-SB2 DATA SEE SHEET 91

REV. BY	DATE	DESCRIPTION
HGH	6/13/19	REVISE TAKES - PARCEL 25
DATE COMPLETED	5/09/2014	

HORIZONTAL SCALE IN FEET 0 10 20 40

PID NO. 89068

R/W DESIGNER RDH
R/W REVIEWER HGH

RIGHT OF WAY BOUNDARY SHEET
I-75

HAM-75-00.22

97
251

Q:\ODOT_D8\0107949A.00 - HAM-75-0022 RW Acq PID89068\89068\row\sheets\89068RB026.dgn 12/8/2020 8:47:39 PM msmith

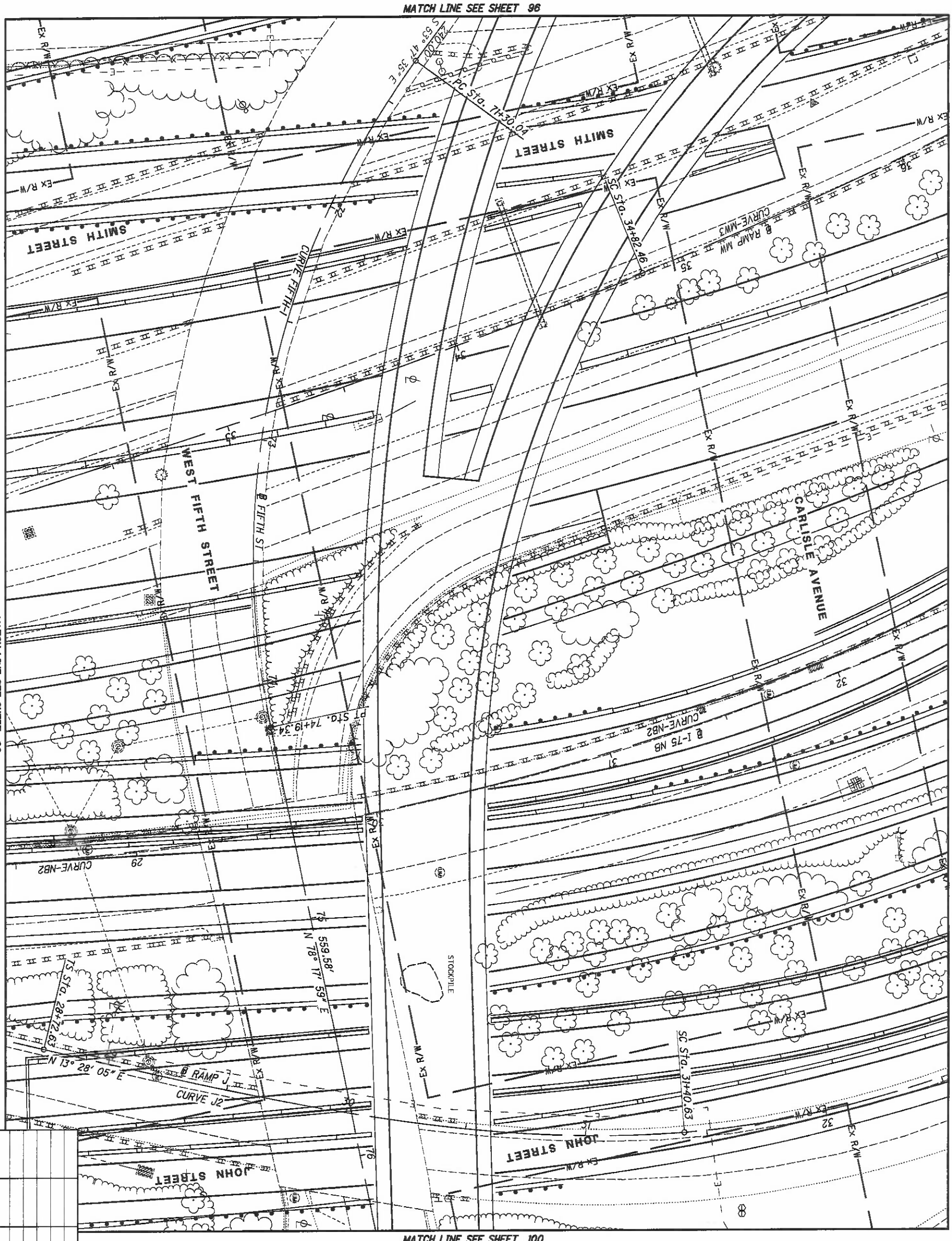

NOTE:
LIGHTS MOUNTED ON BRIDGE SUPERSTRUCTURE NOT SHOWN FOR CLARITY

HAM-75-00.22
HAMILTON COUNTY
CINCINNATI TOWNSHIP
SEC. 18, TOWN 4, FR. 1
CITY OF CINCINNATI

REV. BY	DATE	DESCRIPTION

DATE COMPLETED 5/09/2014

98
251

HAM-75-00.22

RIGHT OF WAY TOPO SHEET
I-75

R/W DESIGNER RDH
R/W REVIEWER HGH

PID NO. 89068

0 10 20 40
HORIZONTAL SCALE IN FEET

HAM-75-00.22
HAMILTON COUNTY
CINCINNATI TOWNSHIP
SEC. 18, TOWN 4, FR. 1
CITY OF CINCINNATI

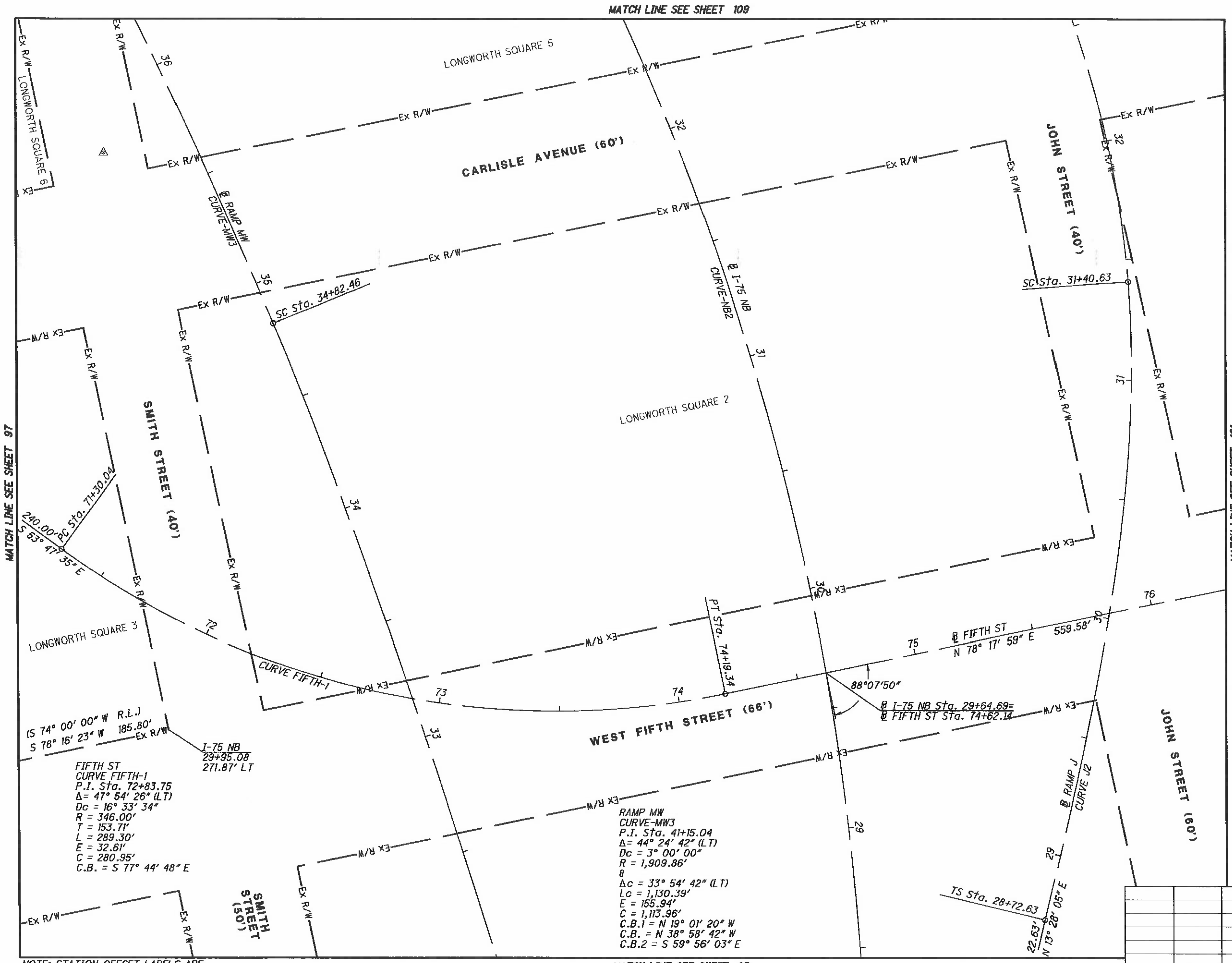

NOTE: STATION-OFFSET LABELS ARE REFERENCED FROM THE ℄ I-75 NB
⬡ FOR MONUMENT TABLE SEE SHEETS 13-15

FOR RAMP NB, CURVE-NB2 DATA SEE SHEET 83

REV. BY	DATE	DESCRIPTION

DATE COMPLETED 5/09/2014

HORIZONTAL SCALE IN FEET 0 10 20 40

PID NO. 89068

R/W DESIGNER RDH
R/W REVIEWER HGH

RIGHT OF WAY BOUNDARY SHEET
I-75

HAM-75-00.22

Q:\ODOT_D8\0107949A.00 - HAM-75-0022 RW Acq PID89068\89068\row\sheets\89068RB027.dgn 5/8/2014 3:02:51 PM dbruno

HAM-75-00.22
HAMILTON COUNTY
CINCINNATI TOWNSHIP
SEC. 18, TOWN 4, FR. 1
CITY OF CINCINNATI

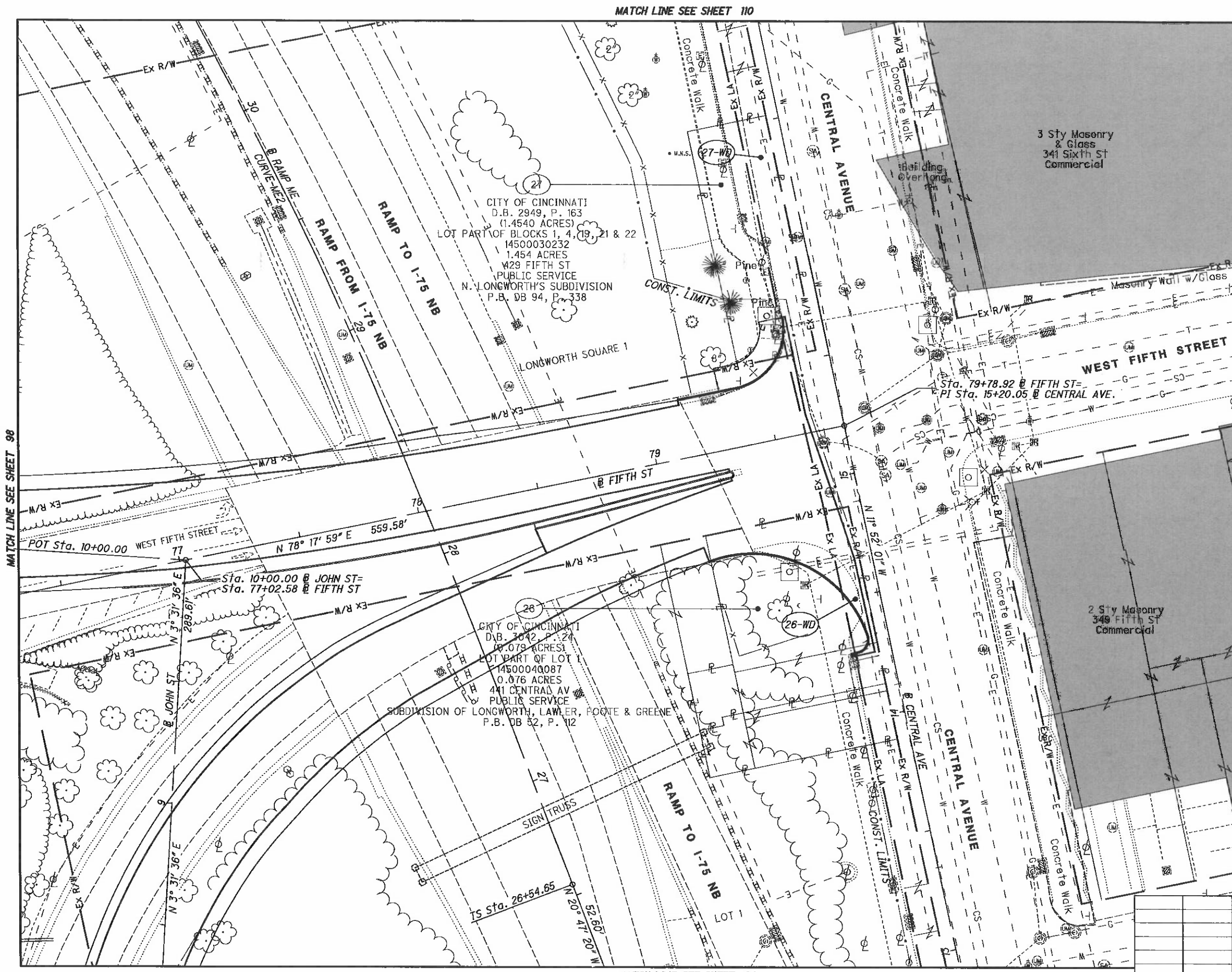

REV. BY	DATE	DESCRIPTION
DATE COMPLETED	5/09/2014	

HORIZONTAL SCALE IN FEET 0 10 20 40

PID NO. 89068

R/W DESIGNER RDH
R/W REVIEWER HGH

RIGHT OF WAY TOPO SHEET
I-75

HAM-75-00.22

100
251

Q:\ODOT_DB\0107949A.00 - HAM-75-0022 RW Acq PID89068\89068\row\sheets\89068RT028.dgn 5/8/2014 3:02:56 PM dbruno

HAM-75-00.22
HAMILTON COUNTY
CINCINNATI TOWNSHIP
SEC. 18, TOWN 4, FR. 1
CITY OF CINCINNATI

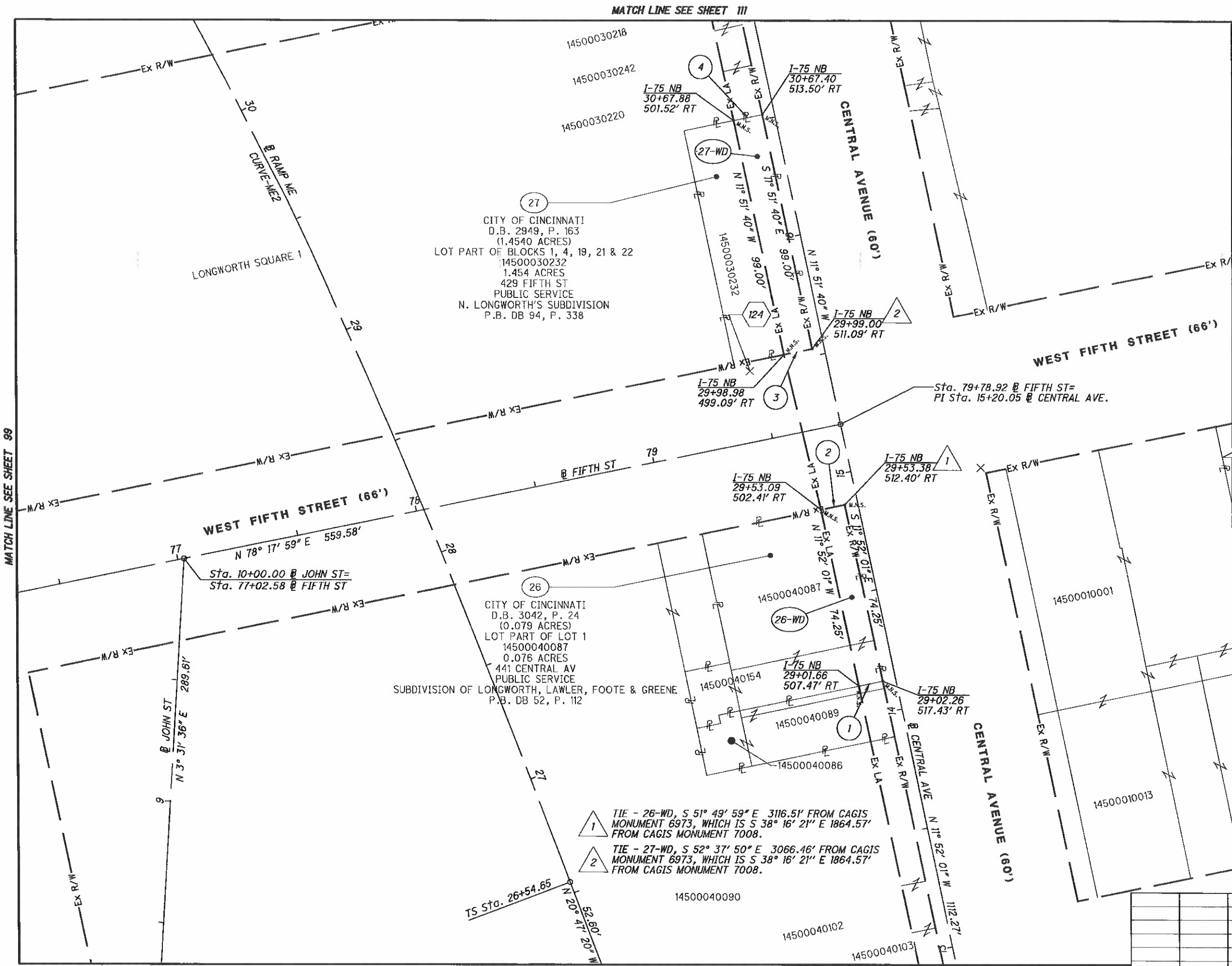

RAMP-ME
CURVE-ME2
P.I. Sta. 33+54.00
Δ= 42° 33' 04" (LT)
Dc = 5° 00' 00"
R = 1,145.92'
Ls = 500.00'
θs = 12° 30' 00"
LT = 334.17'
ST = 167.43'
x = 497.63'
y = 36.24'
k = 249.60'
p = 9.07'
Δc = 17° 33' 04" (LT)
Lc = 351.02'
Ts = 699.35'
E = 93.55'
C = 349.65'
C1 = C2 = 498.94'
C.B.1 = N 24° 57' 14" W
C.B. = N 42° 03' 52" W
C.B.2 = S 59° 10' 30" E

1. S 78° 19' 26" W - 10.00'
2. N 78° 19' 51" E - 10.00'
3. S 78° 19' 26" W - 12.00'
4. N 78° 19' 26" E - 12.00'

NOTE: STATION-OFFSET LABELS ARE REFERENCED FROM THE ℄ I-75 NB
⬡ FOR MONUMENT TABLE SEE SHEETS 13-15

REV. BY	DATE	DESCRIPTION
DATE COMPLETED	5/09/2014	

HORIZONTAL SCALE IN FEET 0 10 20 40

PID NO. 89068

R/W DESIGNER RDH
R/W REVIEWER HGH

RIGHT OF WAY BOUNDARY SHEET
I-75

HAM-75-00.22

Q:\ODOT_DB\0107949A.00 - HAM-75-0022 RW Acq PID89068\89068\row\sheets\89068RB028.dgn 5/8/2014 3:03:01 PM dbruno

HAM-75-00.22
HAMILTON COUNTY
CINCINNATI TOWNSHIP
SEC. 24, TOWN 4, FR. 1
CITY OF CINCINNATI

MATCH LINE SEE SHEET 112

33
WXIX BROADCAST PLAZA, LLC,
A DELAWARE LIMITED LIABILITY COMPANY
OR 11813, P. 1145
(2.561 ACRES)
LOT 185-202, 627-629, 631-643, PT OF 183, 184, 589-5+
13600030231
2.565 ACRES
635 SEVENTH ST
OFFICE
PLAT B OF THE SUBD OF THE ESTATE OF WBARR, DECEASE
P.B. DB 109, P. 364

BARB STREET

EQUATION: ℄ BK ℄ GEST ST. =
Sta 12+43.88 BK ℄ GEST ST.
Sta 3+63.99 AH ℄ GEST ST.

Cell Tower
6 Satelite Dishes
LOT 629
LOT 628
LOT 590
LOT 591
LOT 560

Asphalt Parking
Asphalt Parking
Concrete Walk
Concrete Walk
Concrete Walk
Concrete Walk
Concrete Walk
Concrete Walk

CUTTER STREET
CUTTER STREET
℄ GEST ST
KENYON STREET
KENYON STREET
W. SIXTH ST. EXPRESSWAY
W. SIXTH ST. EXPRESSWAY
WINGATE LANE
OGDEN ALLEY
℄ WEST SIXTH ST WB
℄ WEST SIXTH ST
℄ RAMP Y
CURVE SIXTH-2
CURVE Y1
PT Sta. 57+53.00
PT Sta. 57+75.78
POT Sta. 58+00.00
BEGIN ℄ WEST SIXTH ST
N 8° 46' 11" W
840.87'
N 76° 56' 33" E
567.49'
N 76° 56' 33" E
745.29'
N 76° 56' 33" E
Sign Truss
Sign Truss
CONST. LIMITS
Ex R/W
Ex LA
M/R
Conc. R/W
Conc. Walk

MATCH LINE SEE SHEET 104

RAMP Y
CURVE-Y1
P.I. Sta. 55+90.98
Δ= 72° 13' 47" (RT)
Dc = 16° 27' 52"
R = 348.00'
T = 253.90'
L = 438.70'
E = 82.78'
C = 410.22'
C.B. = N 40° 49' 41" E

SIXTH ST
CURVE SIXTH-2
P.I. Sta. 56+33.71
Δ= 46° 54' 20" (RT)
Dc = 18° 28' 56"
R = 310.00'
T = 134.49'
L = 253.79'
E = 27.92'
C = 246.76'
C.B. = N 53° 29' 23" E

25
BT-OH LLC, A DELAWARE LIMITED LIABILITY COMPANY
FKA CLEVE COMPANY, FKA CALDWELL REALTY CO
D.B. 3470, P. 769
RL 61212
(12.238 ACRES)
LOT PART OF SQUARES 3 & 6
13600040241
7.953 ACRES
500 GEST ST
LIGHT INDUSTRIAL
N. LONGWORTH'S SUBDIVISION
P.B. DB 94, P. 338

HORIZONTAL SCALE IN FEET 0 10 20 40

PID NO. 89068

R/W DESIGNER RDH
R/W REVIEWER HGH

RIGHT OF WAY TOPO SHEET
I-75

HAM-75-00.22

REV. BY	DATE	DESCRIPTION
DATE COMPLETED	5/09/2014	

Q:\ODOT_DB\0107949A.00 - HAM-75-0022 RW Acq PID89068\89068\row\sheets\89068RT029.dgn 12/8/2020 8:50:33 PM msmith

HAM-75-00.22
HAMILTON COUNTY
CINCINNATI TOWNSHIP
SEC. 24, TOWN 4, FR. 1
CITY OF CINCINNATI

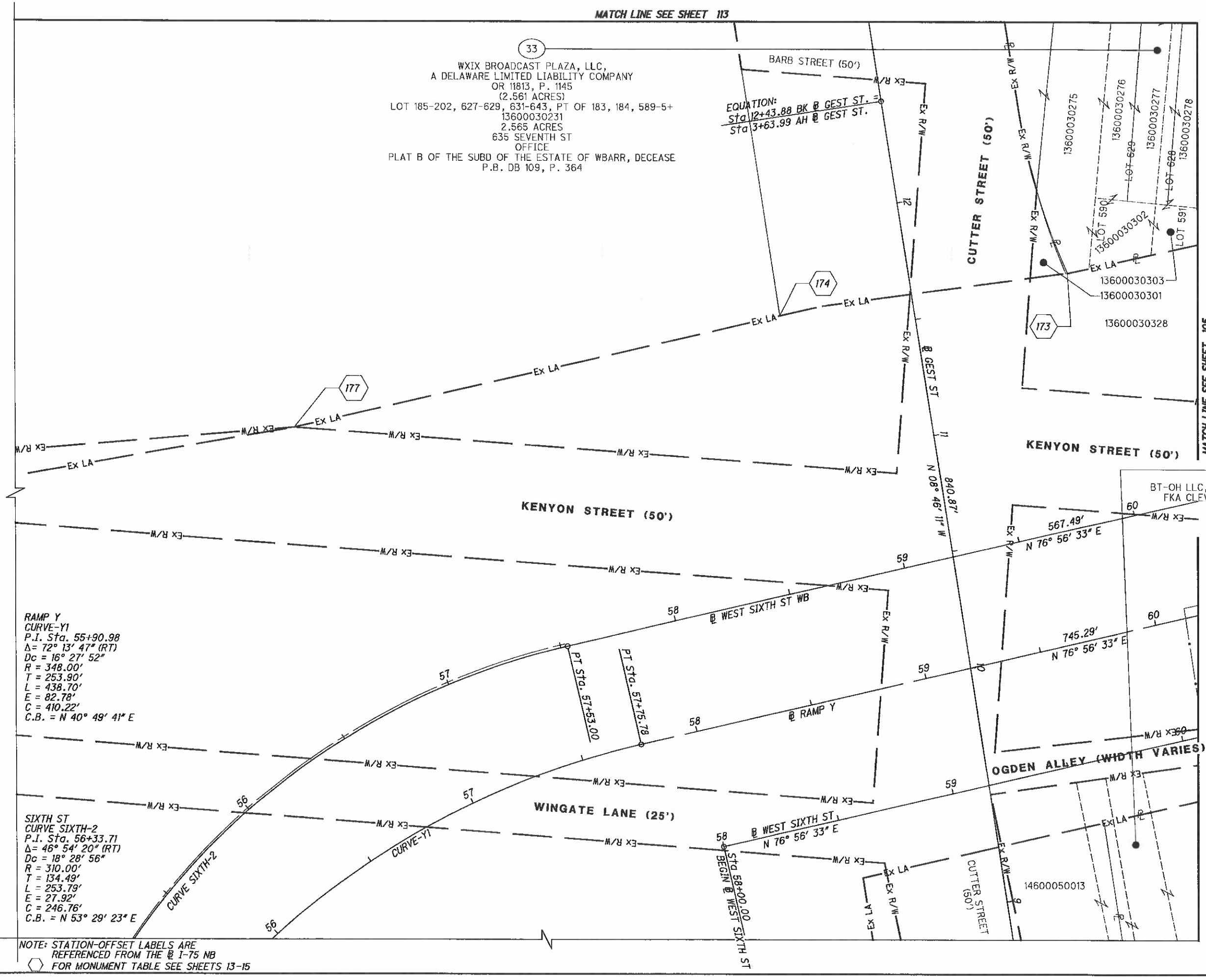

HORIZONTAL SCALE IN FEET
0 10 20 40

PID NO. 89068

R/W DESIGNER RDH
R/W REVIEWER HGH

RIGHT OF WAY BOUNDARY SHEET
I-75

HAM-75-00.22

REV. BY	DATE	DESCRIPTION
DATE COMPLETED	5/09/2014	

Q:\ODOT_D8\0107949A.00 - HAM-75-0022 RW Acq PID89068\89068\row\sheets\89068RB029.dgn 5/8/2014 3:03:12 PM dbruno

HAM-75-00.22
HAMILTON COUNTY
CINCINNATI TOWNSHIP
SEC. 24, TOWN 4, FR. 1
CITY OF CINCINNATI

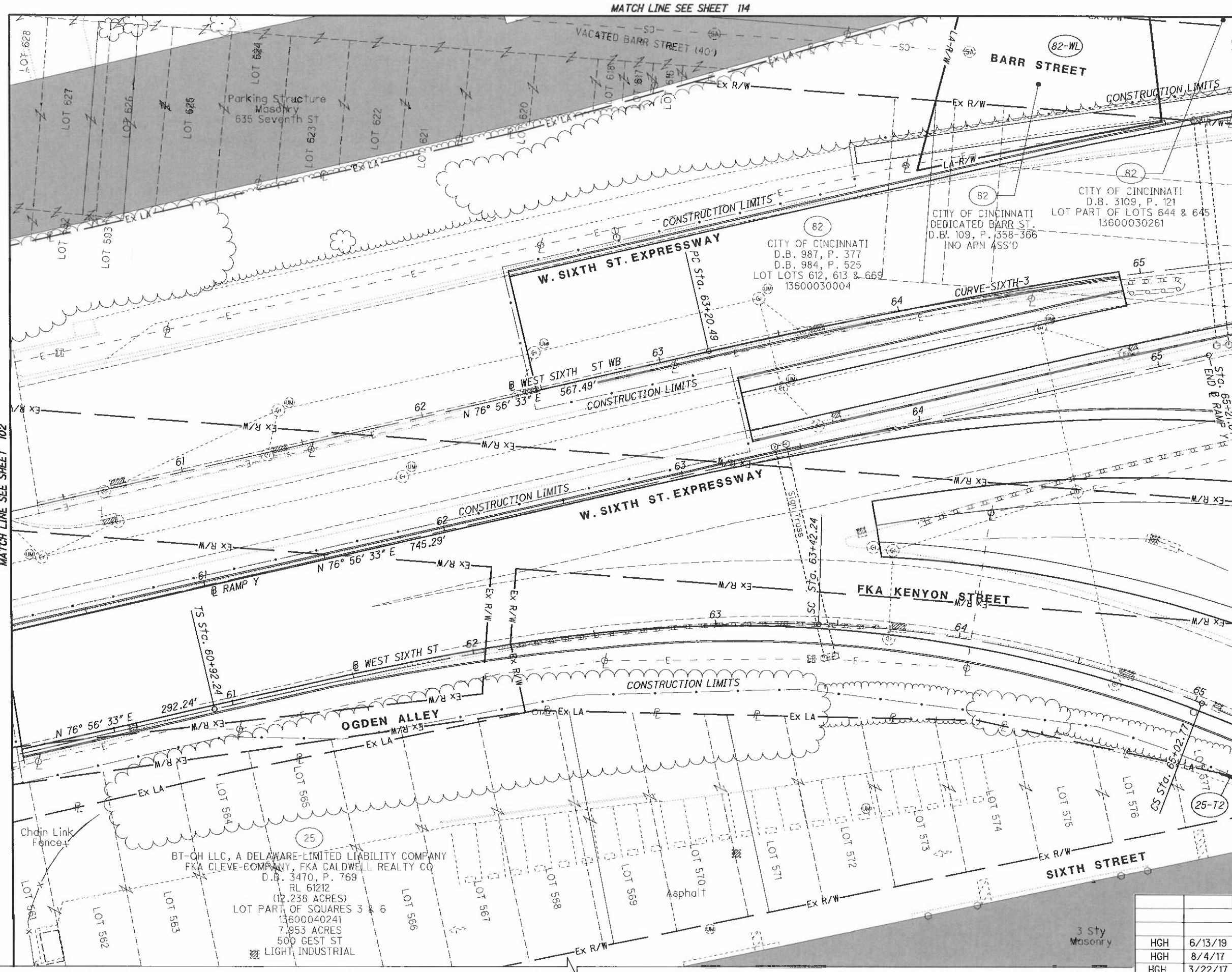

REV. BY	DATE	DESCRIPTION
HGH	6/13/19	REVISE LABEL 25-T2
HGH	8/4/17	REVISE DEED, PARCEL 82
HGH	3/22/17	ADD PARCEL 82-WL

DATE COMPLETED 5/09/2014

HORIZONTAL SCALE IN FEET 0 10 20 40

PID NO. 89068

R/W DESIGNER RDH
R/W REVIEWER HGH

RIGHT OF WAY TOPO SHEET
I-75

HAM-75-00.22

Q:\ODOT_D8\0107949A.00 - HAM-75-0022 RW Acq PID89068\89068\row\sheets\89068RT030.dgn 12/8/2020 8:59:45 PM rmsmith

HAM-75-00.22
HAMILTON COUNTY
CINCINNATI TOWNSHIP
SEC. 24, TOWN 4, FR. 1
CITY OF CINCINNATI

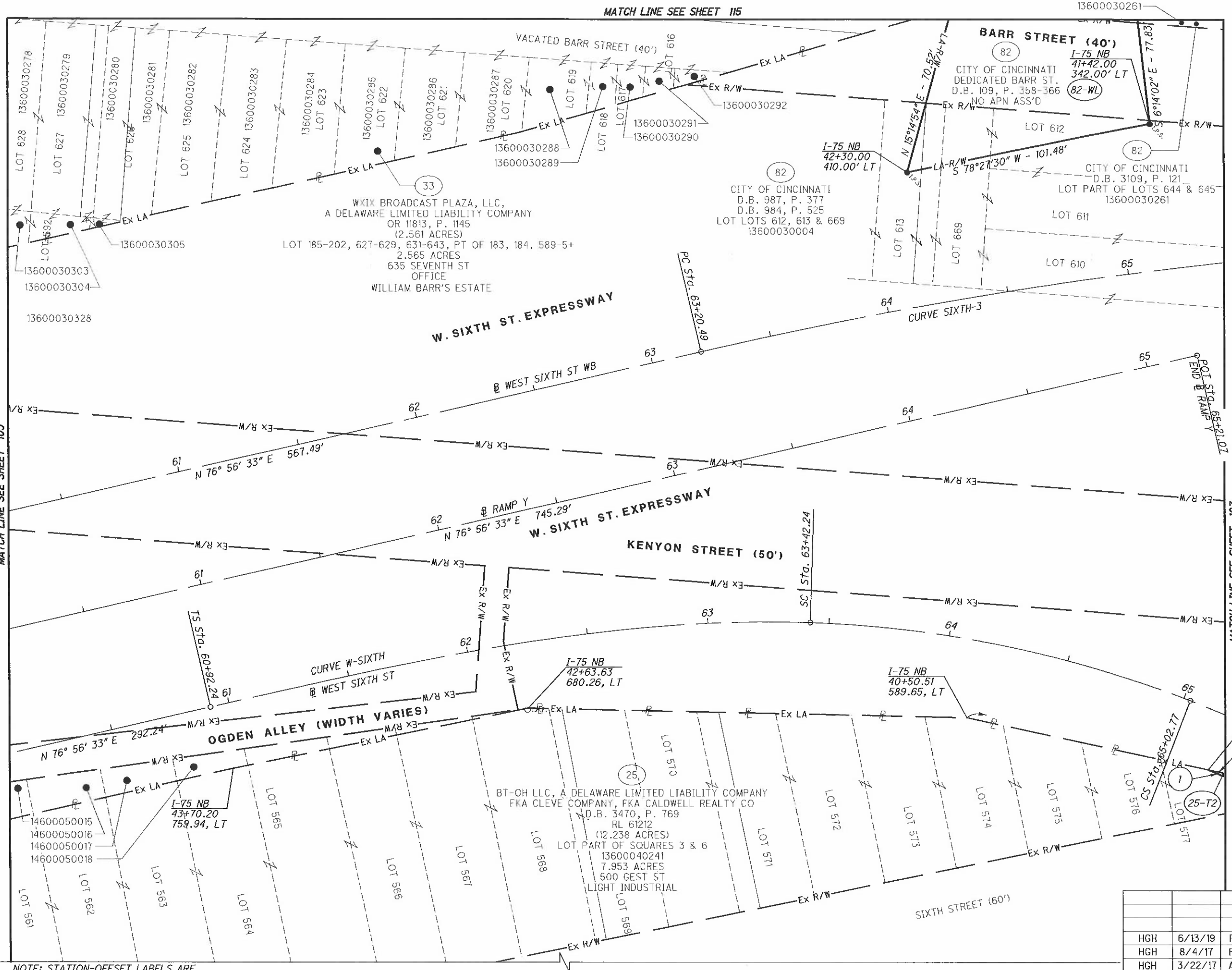

(1) R = 512.48
L = 23.26'
Δ = 02° 36' 03" LT
CH = N 66° 04' 03" W
CH = 23.26'

(2) S 77° 51' 34" E - 11.05'

SIXTH ST
CURVE-SIXTH-3
P.I. Sta. 65+65.27
Δ= 14° 36' 26" (RT)
Dc = 3° 00' 00"
R = 1,909.85'
T = 244.78'
L = 486.91'
E = 15.62'
C = 485.59'
C.B. = N 84° 14' 46" E

NOTE: STATION-OFFSET LABELS ARE REFERENCED FROM THE ℄ I-75 NB
FOR MONUMENT TABLE SEE SHEETS 13-15

FOR CURVE W-SIXTH DATA SEE SHEET 97

REV. BY	DATE	DESCRIPTION
HGH	6/13/19	REVISE LABEL 25-T2
HGH	8/4/17	REVISE DEED, PARCEL 82
HGH	3/22/17	ADD PARCEL 82-WL
DATE COMPLETED	5/09/2014	

HORIZONTAL SCALE IN FEET 0 10 20 40

PID NO. 89068

R/W DESIGNER RDH
R/W REVIEWER HGH

RIGHT OF WAY BOUNDARY SHEET
I-75

HAM-75-00.22

Q:\ODOT_D8\0107949A.00 - HAM-75-0022 RW Acq PID89068\89068\row\sheets\89068RB030.dgn 12/8/2020 9:02:16 PM msmith

HAM-75-00.22
HAMILTON COUNTY
CINCINNATI TOWNSHIP
SEC. 18 & 24, TOWN 4, FR. 1
CITY OF CINCINNATI

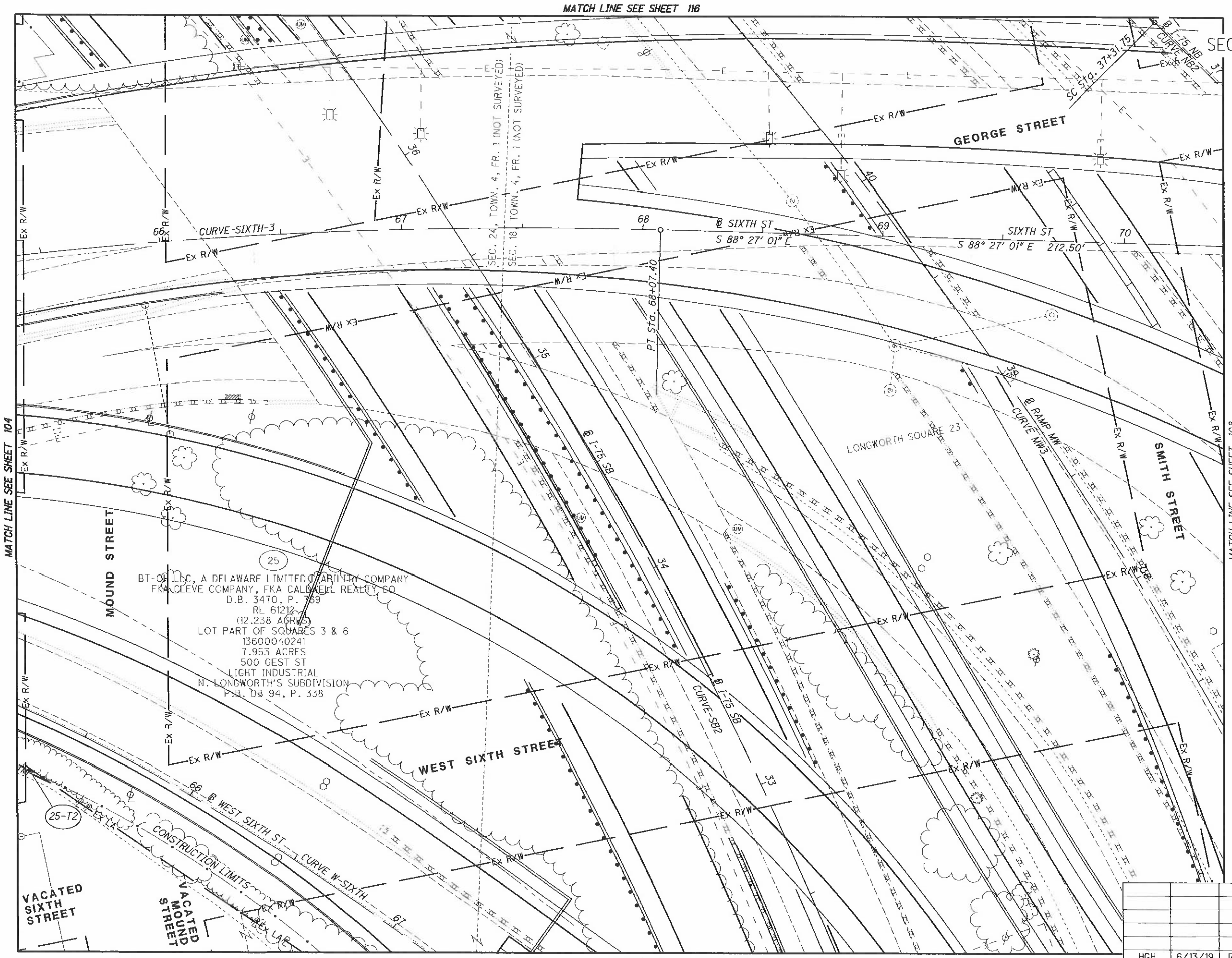

REV. BY	DATE	DESCRIPTION
HGH	6/13/19	REVISE LABEL 25-T2

DATE COMPLETED 5/09/2014

HORIZONTAL SCALE IN FEET 0 10 20 40

PID NO. 89068

R/W DESIGNER RDH
R/W REVIEWER HGH

RIGHT OF WAY TOPO SHEET
I-75

HAM-75-00.22

Q:\ODOT_DB\0107949A.00 - HAM-75-0022 RW Acq PID89068\89068\rcw\sheets\89068RT031.dgn 12/8/2020 9:03:52 PM msmith

HAM-75-00.22
HAMILTON COUNTY
CINCINNATI TOWNSHIP
SEC. 18 & 24, TOWN 4, FR. 1
CITY OF CINCINNATI

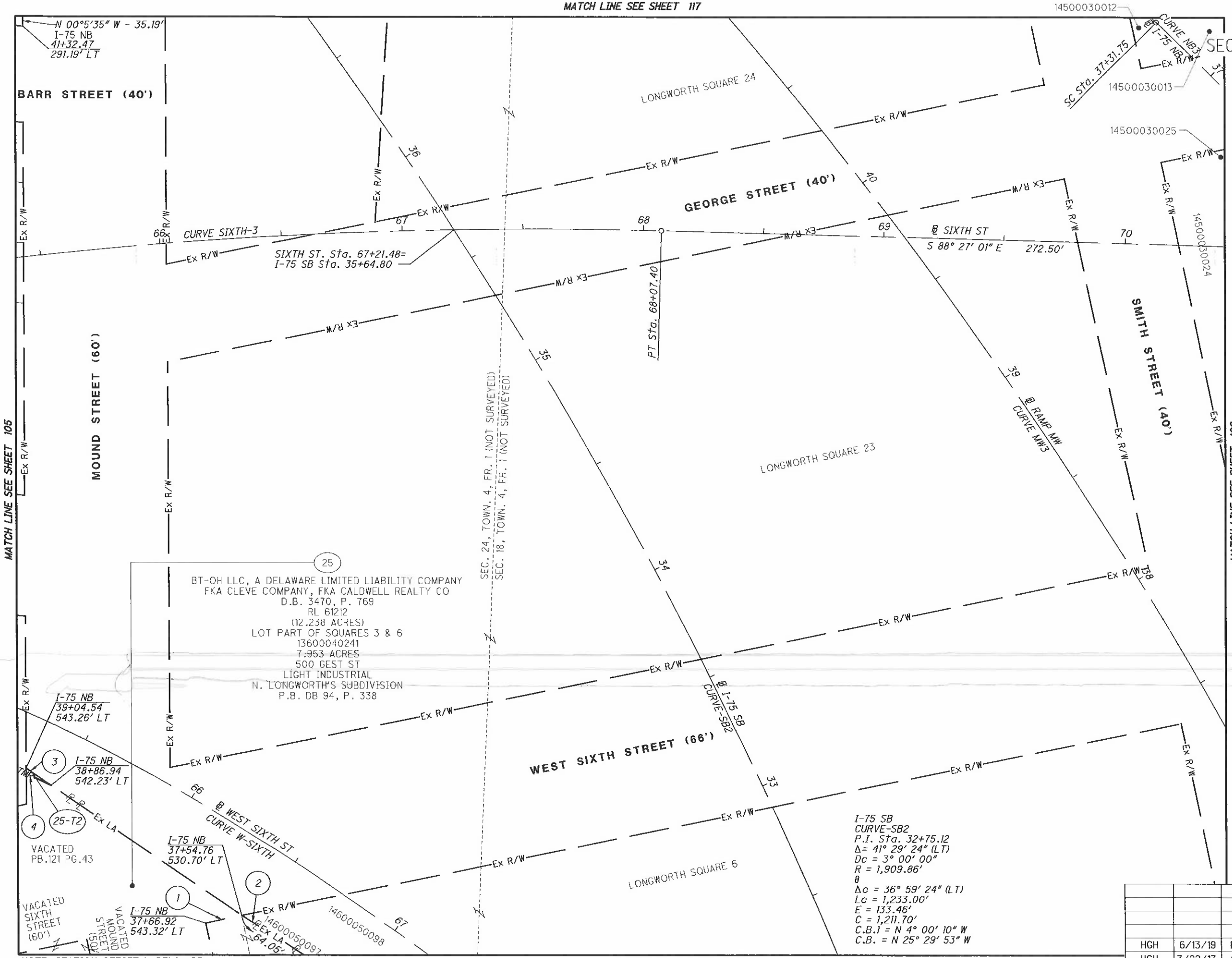

1. N 77° 38' 33" E - 15.35'
2. S 56° 44' 26" E - 89.60'
3. S 55° 46' 34" E - 12.64'
4. R = 512.48
   L = 23.26'
   Δ = 02° 36' 03" LT
   CH = N 66° 04' 03" W
   CH = 23.26'

I-75 NB
CURVE-NB3
P.I. Sta. 39+19.86
Δ= 11° 15' 01" (LT)
Dc = 3° 00' 00"
R = 1,909.86'
T = 188.11'
L = 375.01'
E = 9.24'
C = 374.40'
C.B. = N 51° 48' 33" W

NOTE: STATION-OFFSET LABELS ARE REFERENCED FROM THE @ I-75 NB
⬡ FOR MONUMENT TABLE SEE SHEETS 13-15

FOR SIXTH ST., CURVE SIXTH-3 DATA SEE SHEET 105
FOR RAMP MW, CURVE-MW3 DATA SEE SHEET 99

REV. BY	DATE	DESCRIPTION
HGH	6/13/19	REVISE LABEL 25-T2
HGH	3/22/17	ADD LEADIN 82-WL

DATE COMPLETED 5/09/2014

HORIZONTAL SCALE IN FEET 0 10 20 40

PID NO. 89068

R/W DESIGNER RDH
R/W REVIEWER HGH

RIGHT OF WAY BOUNDARY SHEET
I-75

HAM-75-00.22

Q:\ODOT_D8\0107949A.00 - HAM-75-0022 RW Acq PID89068\89068\row\sheets\89068RB031.dgn 12/8/2020 9:04:44 PM msmith

HAM-75-00.22
HAMILTON COUNTY
CINCINNATI TOWNSHIP
SEC. 18, TOWN 4, FR. 1
CITY OF CINCINNATI

REV. BY	DATE	DESCRIPTION

DATE COMPLETED 5/09/2014

HORIZONTAL SCALE IN FEET 0 10 20 40

PID NO. 89068

R/W DESIGNER RDH
R/W REVIEWER HGH

RIGHT OF WAY TOPO SHEET
I-75

HAM-75-00.22

108
251

Q:\ODOT_D8\0107949A.00 - HAM-75-0022 RW Acq PID89068\89068\row\sheets\89068RT032.dgn 5/8/2014 3:03:37 PM dbruno

HAM-75-00.22
HAMILTON COUNTY
CINCINNATI TOWNSHIP
SEC. 18, TOWN 4, FR. 1
CITY OF CINCINNATI

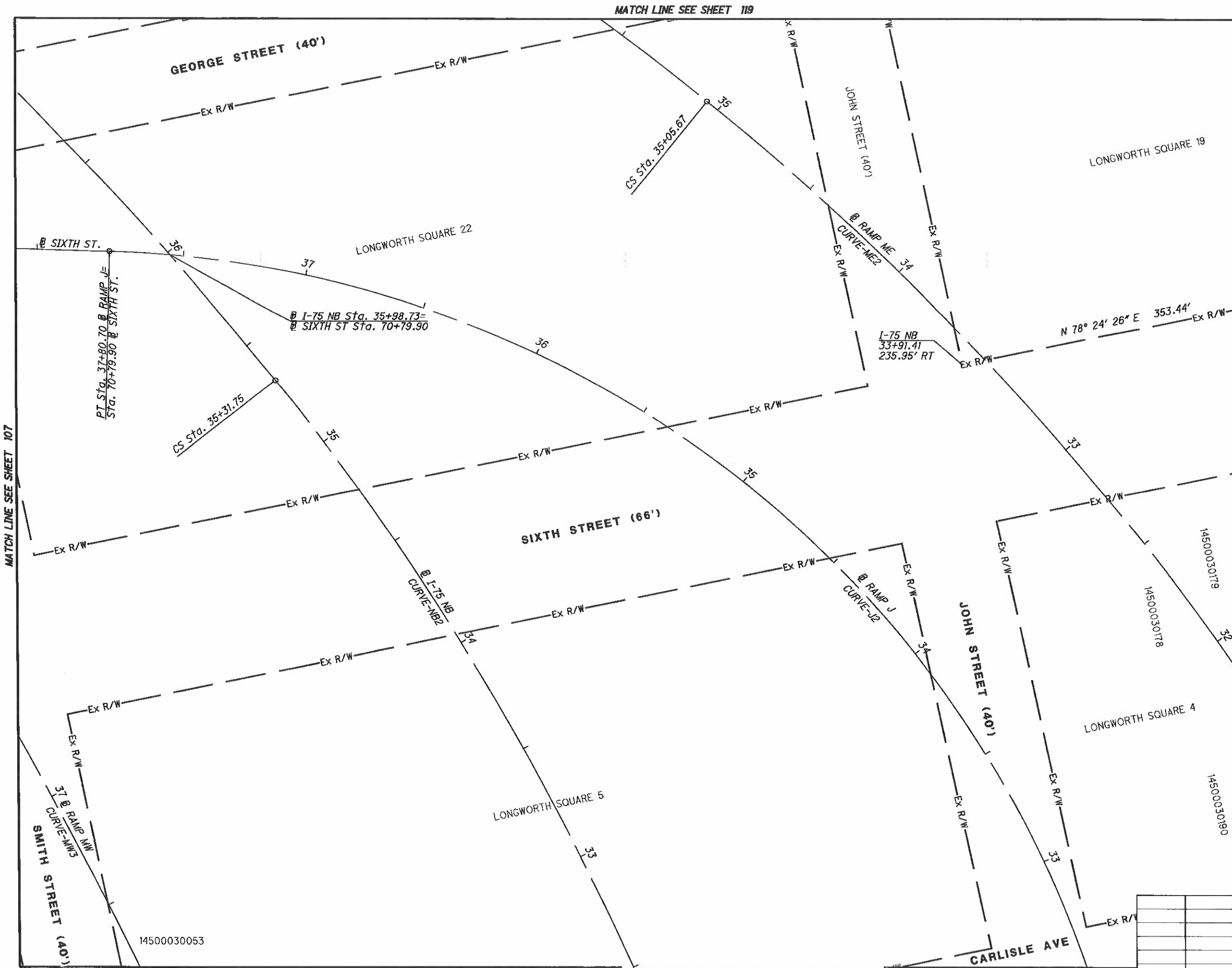

RAMP J
CURVE-J2
P.I. Sta. 35+44.25
Δ= 101° 55' 06" (LT)
Dc = 13° 10' 00"
R = 435.16'
θ
Δc = 84° 16' 30" (LT)
Lc = 640.06'
E = 261.16'
C = 583.91'
C.B.1 = N 7° 35' 30" E
C.B. = N 46° 18' 46" W

NOTE: STATION-OFFSET LABELS ARE REFERENCED FROM THE ℄ I-75 NB
⬡ FOR MONUMENT TABLE SEE SHEETS 13-15

FOR RAMP MW CURVE-MW3 DATA SEE SHEET 99
FOR RAMP NB CURVE-NB2 DATA SEE SHEET 83
FOR RAMP ME CURVE-ME2 DATA SEE SHEET 101

REV. BY	DATE	DESCRIPTION

DATE COMPLETED 5/09/2014

HORIZONTAL SCALE IN FEET 0 10 20 40

PID NO. 89068

R/W DESIGNER RDH
R/W REVIEWER HGH

RIGHT OF WAY BOUNDARY SHEET
I-75

HAM-75-00.22

Q:\ODOT_D8\0107949A.00 - HAM-75-0022 RW Acq FID89068\89068\row\sheets\89068RB032.dgn 5/8/2014 3:03:43 PM dbruno

HAM-75-00.22
HAMILTON COUNTY
CINCINNATI TOWNSHIP
SEC. 18, TOWN 4, FR. 1
CITY OF CINCINNATI

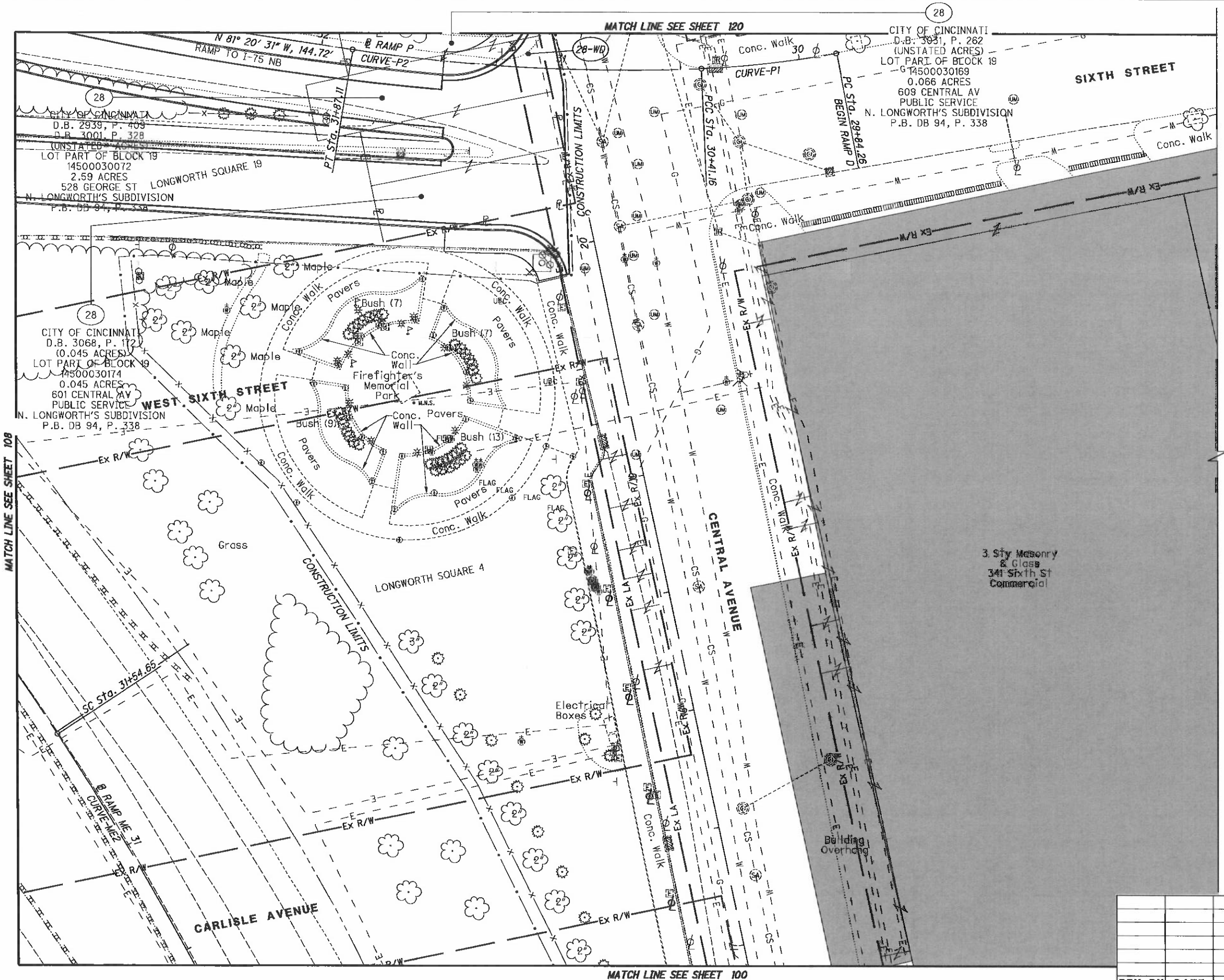

HORIZONTAL SCALE IN FEET
0 10 20 40

PID NO. 89068

R/W DESIGNER RDH
R/W REVIEWER HGH

RIGHT OF WAY TOPO SHEET
I-75

HAM-75-00.22

REV. BY	DATE	DESCRIPTION
DATE COMPLETED	5/09/2014	

Q:\ODOT_D8\0107949A.00 - HAM-75-0022 RW Acq PID89068\89068\row\sheets\89068RT033.dgn 5/8/2014 3:03:48 PM dbruno

HAM-75-00.22
HAMILTON COUNTY
CINCINNATI TOWNSHIP
SEC. 18, TOWN 4, FR. 1
CITY OF CINCINNATI

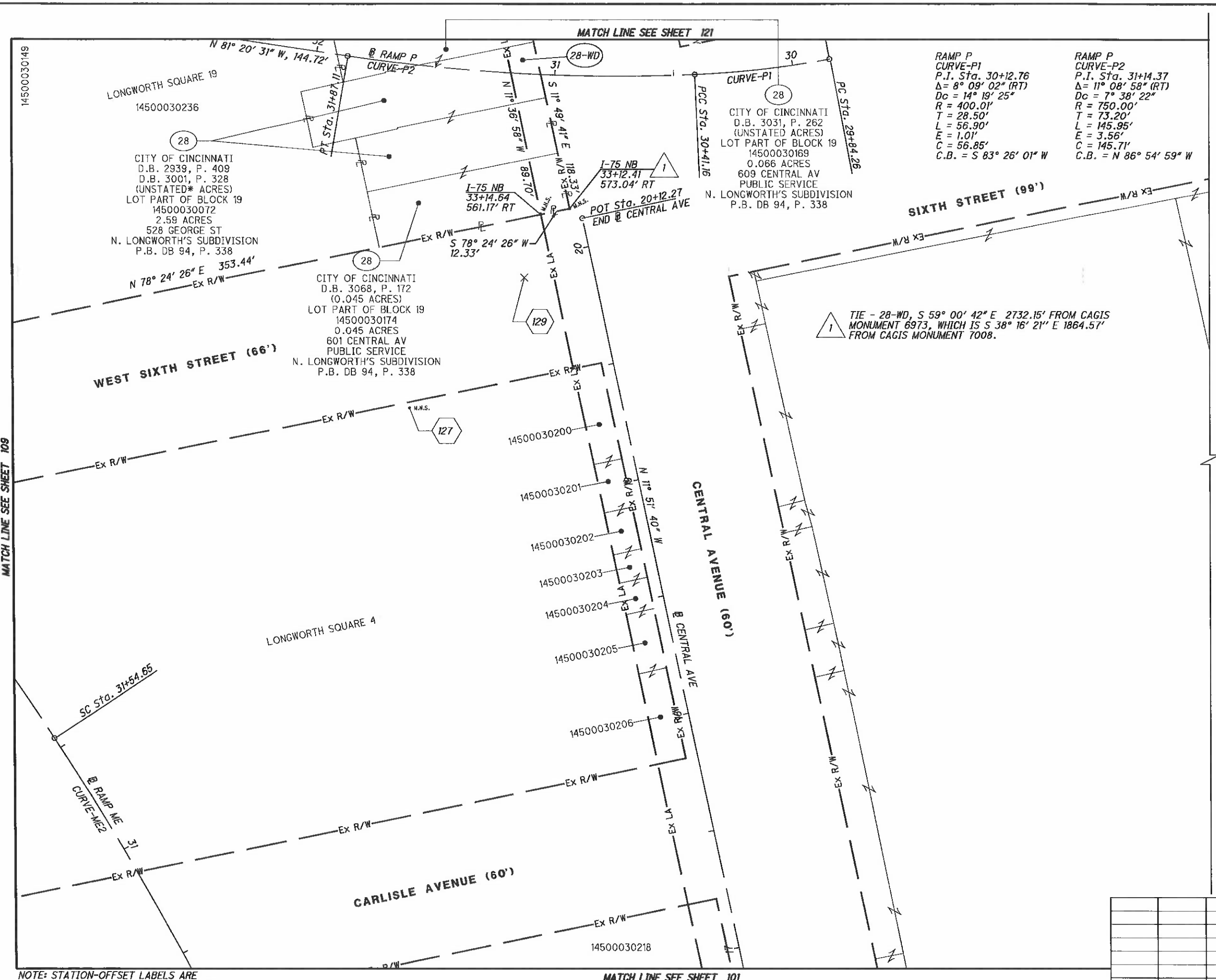

RAMP P
CURVE-P1
P.I. Sta. 30+12.76
Δ= 8° 09' 02" (RT)
Dc = 14° 19' 25"
R = 400.01'
T = 28.50'
L = 56.90'
E = 1.01'
C = 56.85'
C.B. = S 83° 26' 01" W

RAMP P
CURVE-P2
P.I. Sta. 31+14.37
Δ= 11° 08' 58" (RT)
Dc = 7° 38' 22"
R = 750.00'
T = 73.20'
L = 145.95'
E = 3.56'
C = 145.71'
C.B. = N 86° 54' 59" W

RAMP P
CURVE-P1
P.I. Sta. 30+12.76
Δ= 8° 09' 02" (RT)
Dc = 14° 19' 25"
R = 400.01'
T = 28.50'
L = 56.90'
E = 1.01'
C = 56.85'
C.B. = S 83° 26' 01" W

RAMP P
CURVE-P2
P.I. Sta. 31+14.37
Δ= 11° 08' 58" (RT)
Dc = 7° 38' 22"
R = 750.00'
T = 73.20'
L = 145.95'
E = 3.56'
C = 145.71'
C.B. = N 86° 54' 59" W

NOTE: STATION-OFFSET LABELS ARE REFERENCED FROM THE ℄ I-75 NB
⬡ FOR MONUMENT TABLE SEE SHEETS 13-15

FOR RAMP ME CURVE-ME2 DATA SEE SHEET 101

REV. BY	DATE	DESCRIPTION

DATE COMPLETED 5/09/2014

HORIZONTAL SCALE IN FEET 0 10 20 40

PID NO. 89068

R/W DESIGNER RDH
R/W REVIEWER HGH

RIGHT OF WAY BOUNDARY SHEET
I-75

HAM-75-00.22

G:\ODOT_D8\0107949A.00 - HAM-75-0022 RW Acq PID89068\89068\row\sheets\89068RB033.dgn 5/8/2014 3:03:54 PM dbruno

HAM-75-00.22
HAMILTON COUNTY
CINCINNATI TOWNSHIP
SEC. 24, TOWN 4, FR. 1
CITY OF CINCINNATI

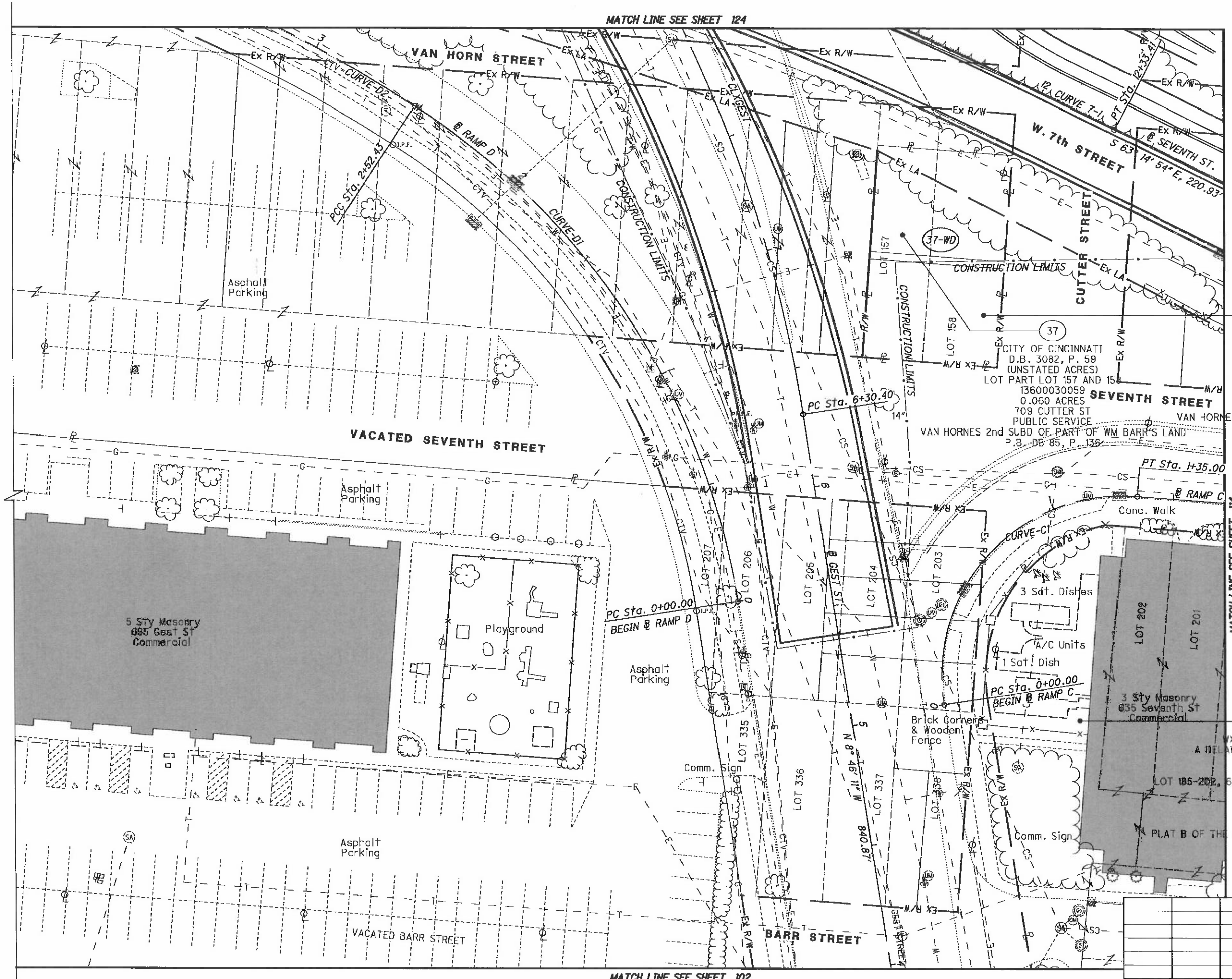

37
CITY OF CINCINNATI
D.B. 3100, P. 182
(UNSTATED ACRES)
LOT PART LOT 157 AND 158
13600030060
0.057 ACRES
705 CUTTER ST
PUBLIC SERVICE
VAN HORNES 2nd SUBD OF PART OF WM BARR'S LAND
P.B. DB 85, P. 136

HORIZONTAL SCALE IN FEET 0 10 20 40

PID NO. 89068

R/W DESIGNER RDH
R/W REVIEWER HGH

RIGHT OF WAY TOPO SHEET
I-75

HAM-75-00.22

REV. BY	DATE	DESCRIPTION

DATE COMPLETED 5/09/2014

Q:\ODOT_DB\0107949A.00 - HAM-75-0022 RW Acq PID89068\89068\row\sheets\89068RT034.dgn 5/8/2014 3:03:59 PM dbruno

HAM-75-00.22
HAMILTON COUNTY
CINCINNATI TOWNSHIP
SEC. 24, TOWN 4, FR. 1
CITY OF CINCINNATI

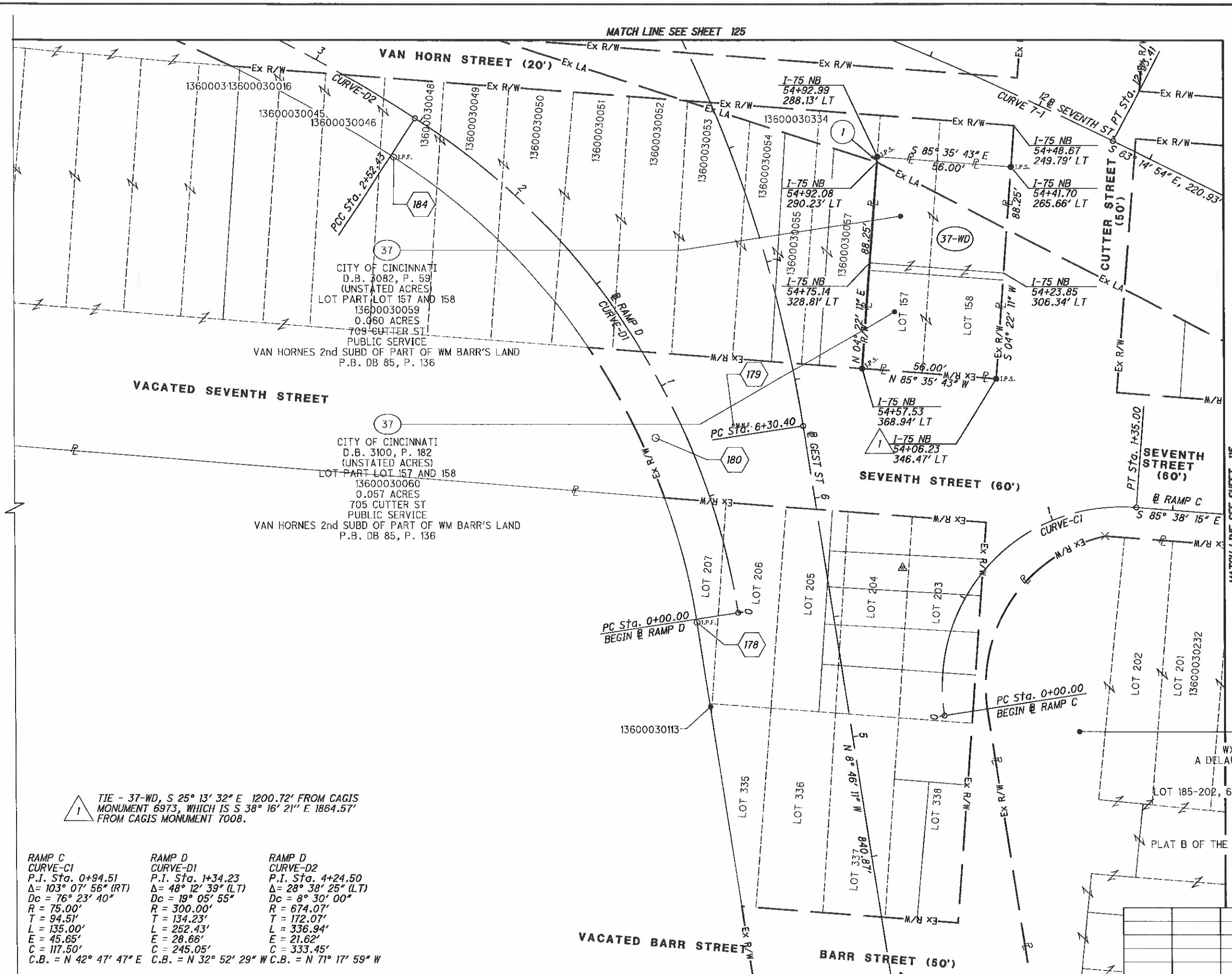

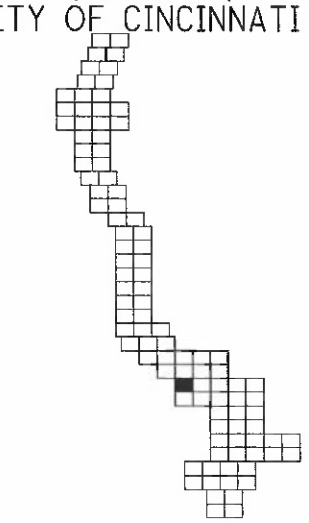

(1) N 04° 22' 11" E - 2.28'

(1) TIE - 37-WD, S 25° 13' 32" E 1200.72' FROM CAGIS MONUMENT 6973, WHICH IS S 38° 16' 21" E 1864.57' FROM CAGIS MONUMENT 7008.

RAMP C	RAMP D	RAMP D
CURVE-C1	CURVE-D1	CURVE-D2
P.I. Sta. 0+94.51	P.I. Sta. 1+34.23	P.I. Sta. 4+24.50
Δ= 103° 07' 56" (RT)	Δ= 48° 12' 39" (LT)	Δ= 28° 38' 25" (LT)
Dc = 76° 23' 40"	Dc = 19° 05' 55"	Dc = 8° 30' 00"
R = 75.00'	R = 300.00'	R = 674.07'
T = 94.51'	T = 134.23'	T = 172.07'
L = 135.00'	L = 252.43'	L = 336.94'
E = 45.65'	E = 28.66'	E = 21.62'
C = 117.50'	C = 245.05'	C = 333.45'
C.B. = N 42° 47' 47" E	C.B. = N 32° 52' 29" W	C.B. = N 71° 17' 59" W

NOTE: STATION-OFFSET LABELS ARE REFERENCED FROM THE @ I-75 NB
⟨⟩ FOR MONUMENT TABLE SEE SHEETS 13-15

REV. BY	DATE	DESCRIPTION

DATE COMPLETED 5/09/2014

HORIZONTAL SCALE IN FEET 0 10 20 40

PID NO. 89068

R/W DESIGNER RDH
R/W REVIEWER HGH

RIGHT OF WAY BOUNDARY SHEET
I-75

HAM-75-00.22

Q:\ODOT_DB\0107949A.00 - HAM-75-0022 RW Acq PID89068\89068\row\sheets\89068RB034.dgn 5/8/2014 3:04:04 PM dbruno

HAM-75-00.22
HAMILTON COUNTY
CINCINNATI TOWNSHIP
SEC. 24, TOWN 4, FR. 1
CITY OF CINCINNATI

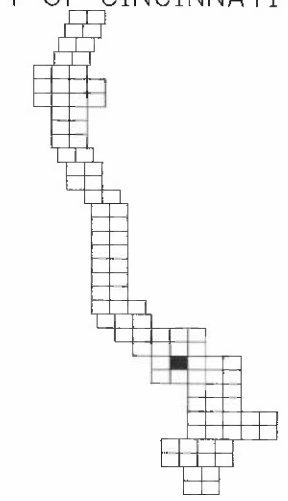

MATCH LINE SEE SHEET 126

MATCH LINE SEE SHEET 112

MATCH LINE SEE SHEET 116

MATCH LINE SEE SHEET 104

VAN HORN STREEt

SEVENTH STREET

VACATED BARR STREET

I-75

℄ SEVENTH ST.
S 63° 14' 54" E
220.93'

CONSTRUCTION LIMITS

℄ RAMP C
S 85° 38' 15" E
57.87'

℄ I-75 NB
CURVE NB3

℄ RAMP MW
CURVE-MW3

℄ I-75 SB
CURVE-SB3

CURVE SB2

CURVE-7-1

N 61° 56' 03" W
185.42'

ST Sta. 44+06.76

CS Sta. 41+85.57

CS Sta. 46+12.85

PC Sta. 14+54.34

PT Sta. 16+78.23

END SEVENTH ST
Sta. 17+36.01

PCC Sta. 39+36.98

END RAMP C
Sta. 34+36.56

NOTE-1

NOTE-2

NOTE-3

33

33-T

33-WL

82

82-WL

WXIX BROADCAST PLAZA, LLC
A DELAWARE LIMITED LIABILITY COMPANY
OR 11813, P. 1945
(2.561 ACRES)
LOT 185-202, 627-629, 631-643, PT OF 183, 184, 589 5+
136000030231
2.565 ACRES
635 SEVENTH ST
OFFICE
PLAT B OF THE SUBD OF THE ESTATE OF WBARR, DECEASE
P.B. DB 109, P. 364

3 Sty Masonry
635 Seventh St
Commercial

Parking Structure
Masonry
635 Seventh St
Commercial

CITY OF CINCINNATI
D.B. 3109, P. 121
LOT PART OF LOTS 644 & 645
136000030261

CITY OF CINCINNATI
DEDICATED BARR ST.
D.B. 109, P. 358-366
NO APN ASS'D

FOR RAMP MW, CURVE-MW3 DATA SEE SHEET 97
FOR I-75 NB, CURVE-NB3 DATA SEE SHEET 115

NOTE-1.
RAMP TO BE CLOSED AND BARRICADED DURING DEMOLITION OF PARKING GARAGE STRUCTURE.
AFTER DEMOLITION, RAMP TO BE RE-OPENED AND TRAFFIC CIRCULATION RESTORED TO GROUND LEVEL, AS PRIOR TO DEMOLITION.

NOTE-2.
TOP AND BOTTOM PORTIONS OF GARAGE STRUCTURE TO BE BARRICADED DURING DEMOLITION. TOP PORTION TO BE REMOVED TO LIMITS SHOWN AND PARAPET WALLS SALVAGED AND REINSTALLED TO NEW PERIMETER.

NOTE-3.
BOTTOM (GROUND LEVEL) PORTION OF PARKING TO BE RETAINED TO NEW L/A RIGHT OF WAY LIMITS.

HORIZONTAL SCALE IN FEET 0 10 20 40

PID NO. 89068

R/W DESIGNER RDH
R/W REVIEWER HGH

RIGHT OF WAY TOPO SHEET
I-75

HAM-75-00.22

REV. BY	DATE	DESCRIPTION
HGH	8/4/17	REVISE DEED, PARCEL 82
HGH	3/22/17	ADD PARCEL 82-WL
DATE COMPLETED	5/09/2014	

Q:\ODOT_DB\0107949A.00 - HAM-75-0022_RW Acq PID89068\89068\row\sheets\89068RT035.dgn 12/8/2020 9:06:32 PM msmith

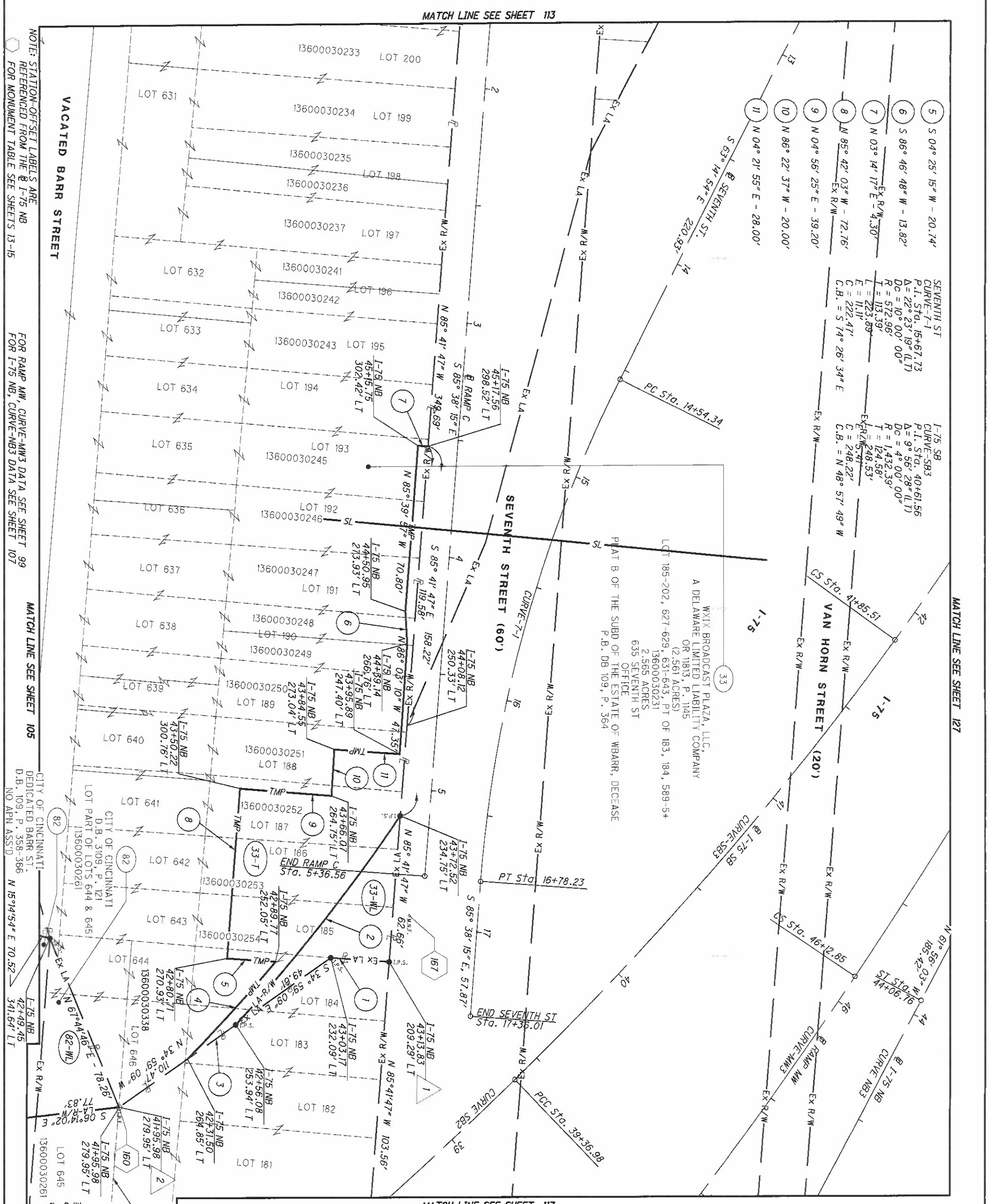

REV. BY	DATE	DESCRIPTION
HGH	8/4/17	REVISE DEED, PARCEL 82
HGH	3/22/17	ADD PARCEL 82-WL
DATE COMPLETED	5/09/2014	

HAM-75-00.22
HAMILTON COUNTY
CINCINNATI TOWNSHIP
SEC. 24, TOWN 4, FR. 1
CITY OF CINCINNATI

115 / 251

HAM-75-00.22

RIGHT OF WAY BOUNDARY SHEET
I-75

R/W DESIGNER: RDH
R/W REVIEWER: HGH

PID NO. 89068

HORIZONTAL SCALE IN FEET 0 10 20 40

MATCH LINE SEE SHEET 114

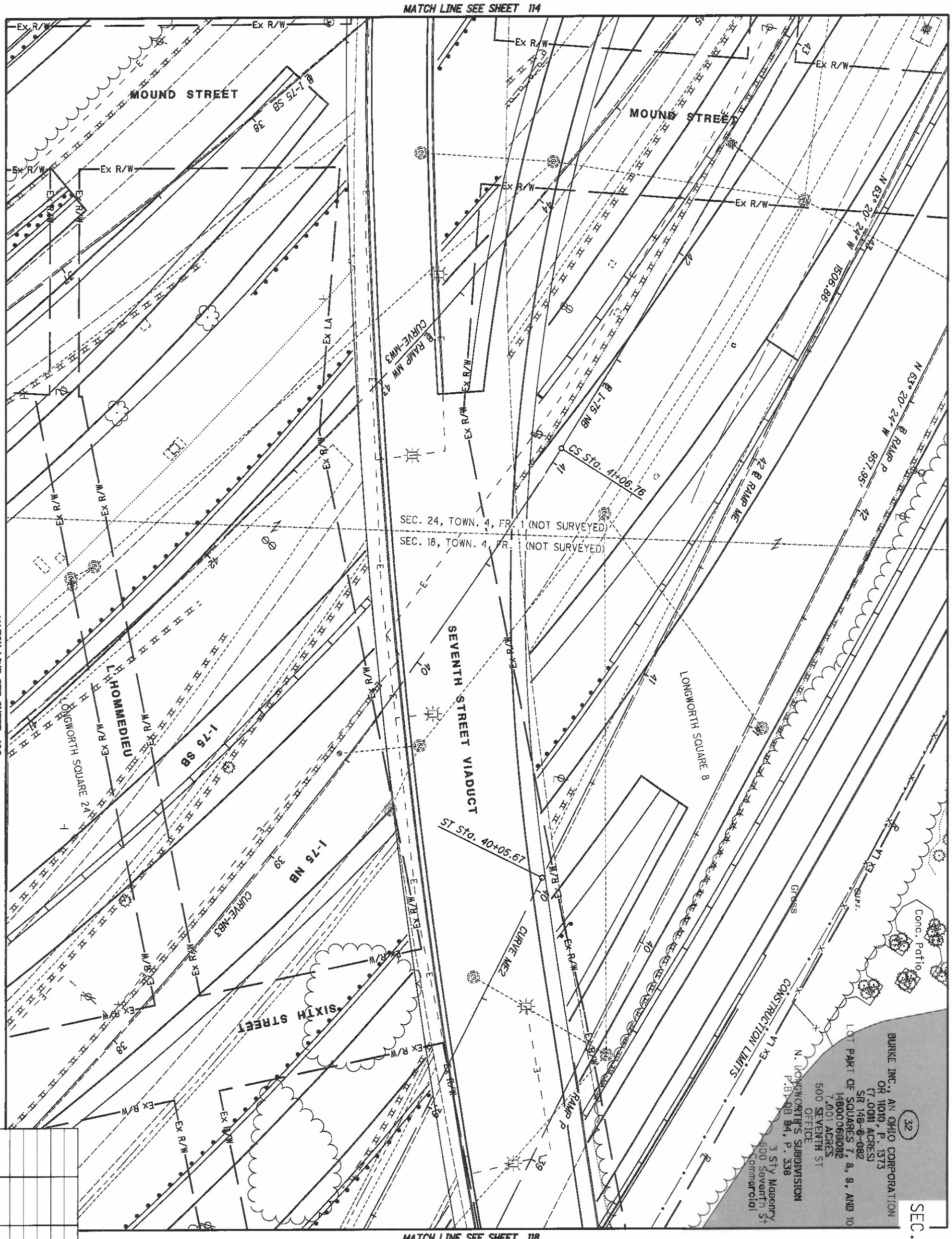

MATCH LINE SEE SHEET 106

MATCH LINE SEE SHEET 128

MATCH LINE SEE SHEET 118

HAM-75-00.22
HAMILTON COUNTY
CINCINNATI TOWNSHIP
SEC. 18 & 24, TOWN 4, FR. 1
CITY OF CINCINNATI

REV. BY	DATE	DESCRIPTION

DATE COMPLETED 5/09/2014

116 / 251

HAM-75-00.22

RIGHT OF WAY TOPO SHEET
I-75

R/W DESIGNER RDH
R/W REVIEWER HGH

PID NO. 89068

0 10 20 40
HORIZONTAL SCALE IN FEET

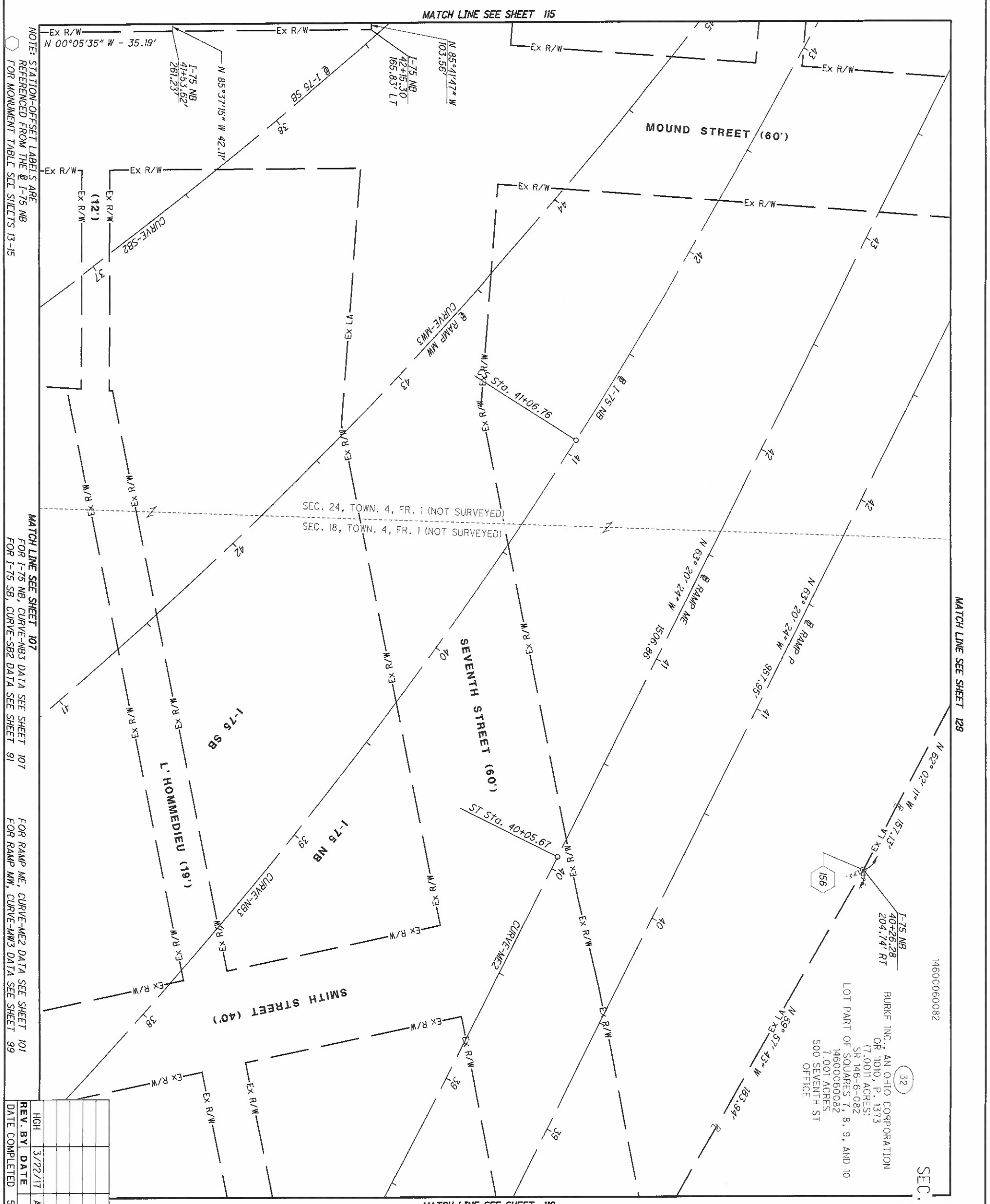

HAM-75-00.22
HAMILTON COUNTY
CINCINNATI TOWNSHIP
SEC. 18 & 24, TOWN 4, FR. 1
CITY OF CINCINNATI

REV. BY	DATE	DESCRIPTION
HGH	3/22/17	ADD LEADIN 82-WL

DATE COMPLETED 5/09/2014

HAM-75-00.22	RIGHT OF WAY BOUNDARY SHEET I-75	R/W DESIGNER RDH / R/W REVIEWER HGH	PID NO. 89068	HORIZONTAL SCALE IN FEET 0 10 20 40	N

HAM-75-00.22
HAMILTON COUNTY
CINCINNATI TOWNSHIP
SEC. 18, TOWN 4, FR. 1
CITY OF CINCINNATI

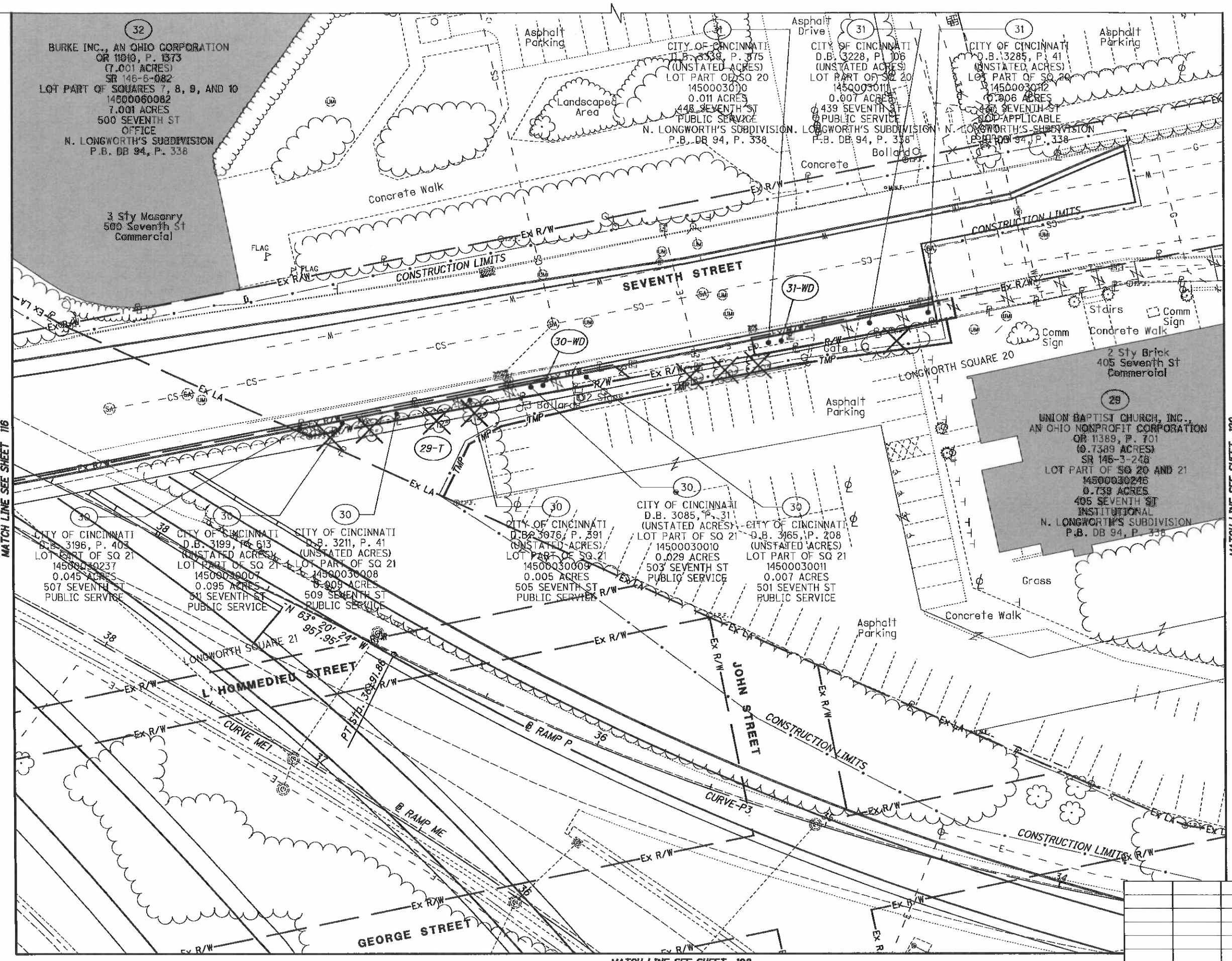

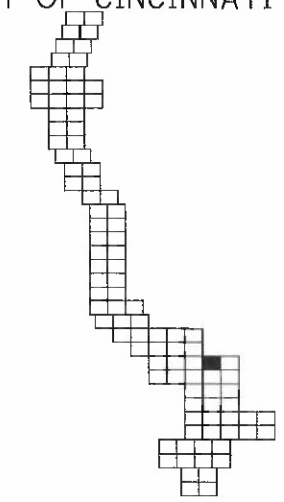

HORIZONTAL SCALE IN FEET
0 10 20 40

PID NO. 89068

R/W DESIGNER RDH
R/W REVIEWER HGH

RIGHT OF WAY TOPO SHEET
I-75

HAM-75-00.22

REV. BY	DATE	DESCRIPTION

DATE COMPLETED 5/09/2014

Q:\ODOT_D8\0107949A.00 - HAM-75-0022 RW Acq PID89068\89068\row\sheets\89068RT037.dgn 5/8/2014 3:04:31 PM dbruno

HAM-75-00.22
HAMILTON COUNTY
CINCINNATI TOWNSHIP
SEC. 18, TOWN 4, FR. 1
CITY OF CINCINNATI

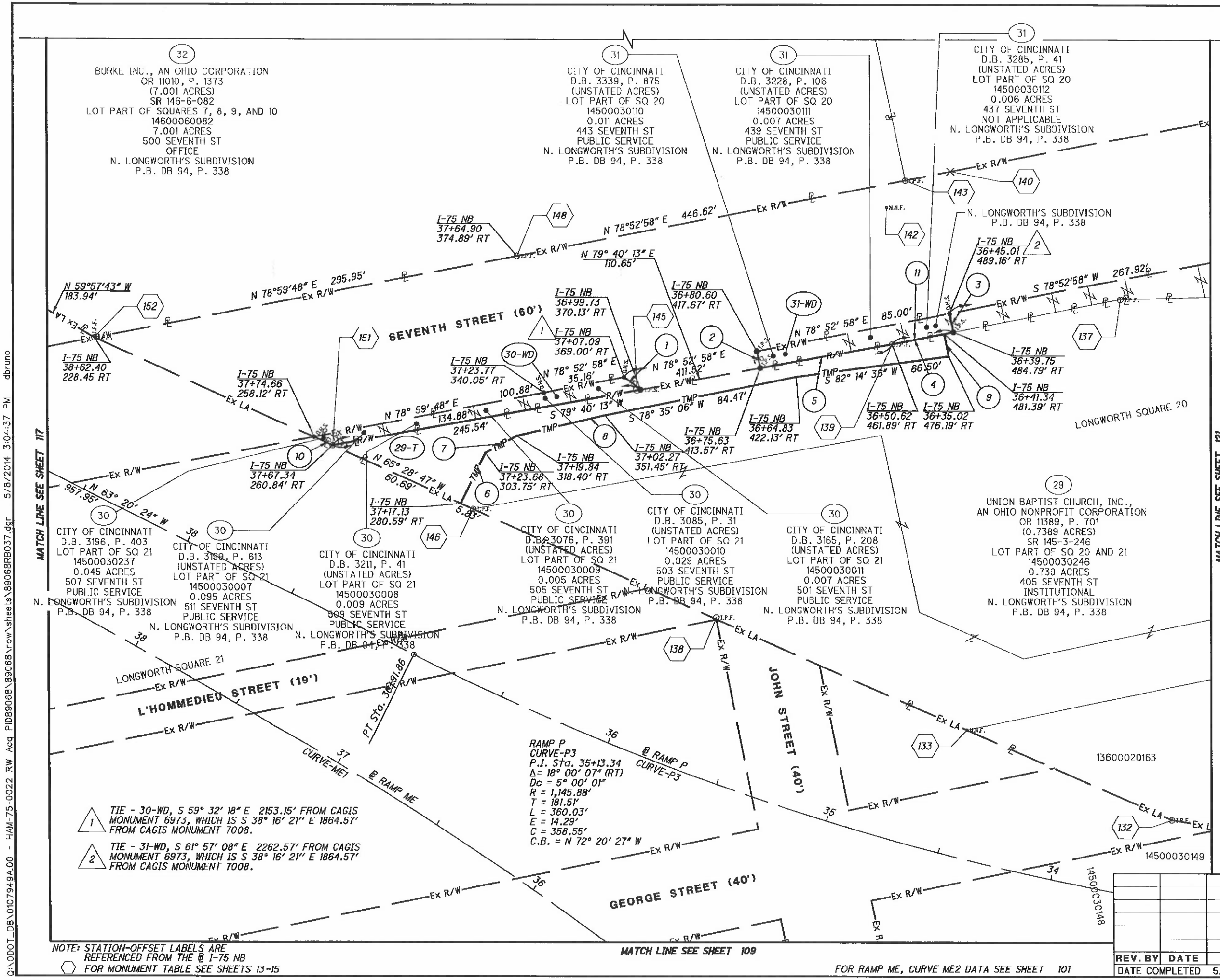

1. R = 62.20'
   L = 9.00'
   Δ = 08° 17' 09" RT
   CH = S 52° 28' 11" E
   CH = 8.99'
2. N 11° 07' 02" W 7.47'
3. S 11° 07' 02" E 8.26'
4. S 78° 51' 33" W 23.02'
5. S 79° 40' 13" W 57.99'
6. S 25° 59' 58" W 24.38'
7. S 61° 08' 32" W 15.32'
8. S 76° 43' 54" W 39.08'
9. S 11° 08' 36" E 9.88'
10. N 65° 28' 47" W - 8.74'
11. S 78° 51' 33" W - 27.02'

NOTE: STATION-OFFSET LABELS ARE REFERENCED FROM THE ℄ I-75 NB
⬡ FOR MONUMENT TABLE SEE SHEETS 13-15

FOR RAMP ME, CURVE ME2 DATA SEE SHEET 101

REV. BY	DATE	DESCRIPTION

DATE COMPLETED 5/09/2014

HORIZONTAL SCALE IN FEET 0 10 20 40

PID NO. 89068

R/W DESIGNER RDH
R/W REVIEWER HGH

RIGHT OF WAY BOUNDARY SHEET
I-75

HAM-75-00.22

Q:\ODOT_D8\0107949A.00 - HAM-75-0022 RW Acq PID89068\89068\row\sheets\89068RB037.dgn 5/8/2014 3:04:37 PM dbruno

HAM-75-00.22
HAMILTON COUNTY
CINCINNATI TOWNSHIP
SEC. 18, TOWN 4, FR. 1
CITY OF CINCINNATI

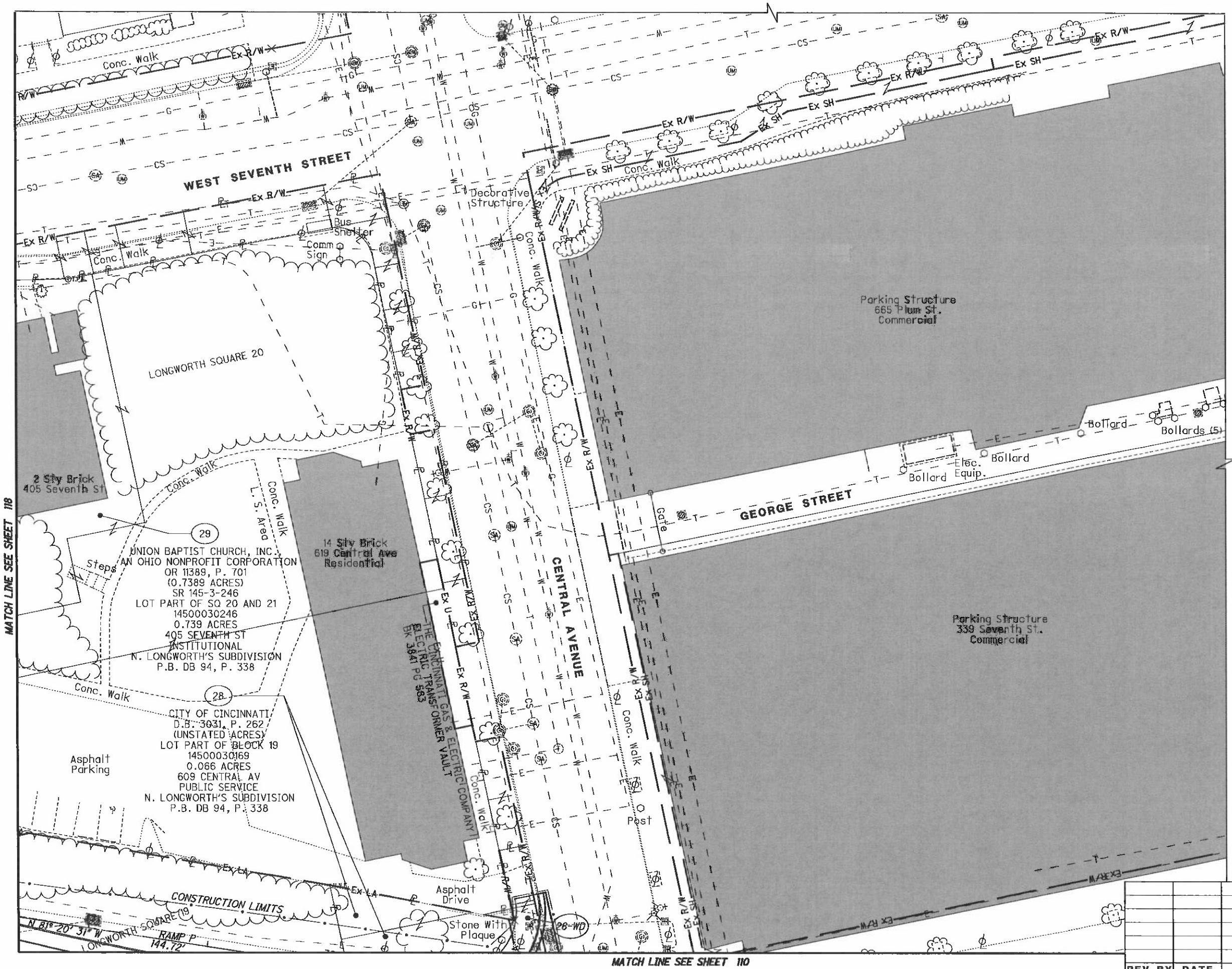

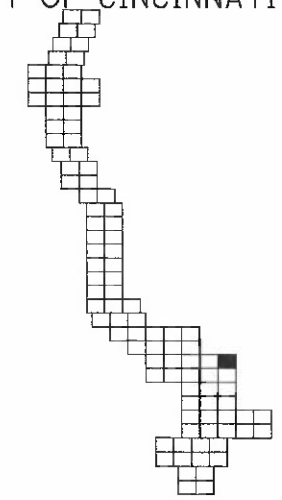

HORIZONTAL SCALE IN FEET

PID NO. 89068

R/W DESIGNER RDH
R/W REVIEWER HGH

RIGHT OF WAY TOPO SHEET
I-75

HAM-75-00.22

REV. BY	DATE	DESCRIPTION

DATE COMPLETED 5/09/2014

Q:\ODOT_DB\0107949A.00 - HAM-75-0022 RW Acq PID89068\89068\row\sheets\89068RT038.dgn 5/8/2014 3:04:42 PM dbruno

HAM-75-00.22
HAMILTON COUNTY
CINCINNATI TOWNSHIP
SEC. 18, TOWN 4, FR. 1
CITY OF CINCINNATI

1. N 11° 36' 58" W - 89.70'
2. S 79° 15' 57" E - 2.27'
3. N 11° 49' 02" W - 29.50'
4. N 78° 24' 26" E - 9.90'

NOTE: STATION-OFFSET LABELS ARE REFERENCED FROM THE @ I-75 NB
⬡ FOR MONUMENT TABLE SEE SHEETS 13-15

REV. BY	DATE	DESCRIPTION

DATE COMPLETED 5/09/2014

HORIZONTAL SCALE IN FEET 0 10 20 40

PID NO. 89068

R/W DESIGNER RDH
R/W REVIEWER HGH

RIGHT OF WAY BOUNDARY SHEET
I-75

HAM-75-00.22

Q:\ODOT_D8\0107949A.00 - HAM-75-0022 RW Acq PID89068\89068\row\sheets\B9068RB038.dgn 5/8/2014 3:04:47 PM dbruno

HAM-75-00.22
HAMILTON COUNTY
CINCINNATI TOWNSHIP
SEC. 24, TOWN 4, FR. 1
CITY OF CINCINNATI

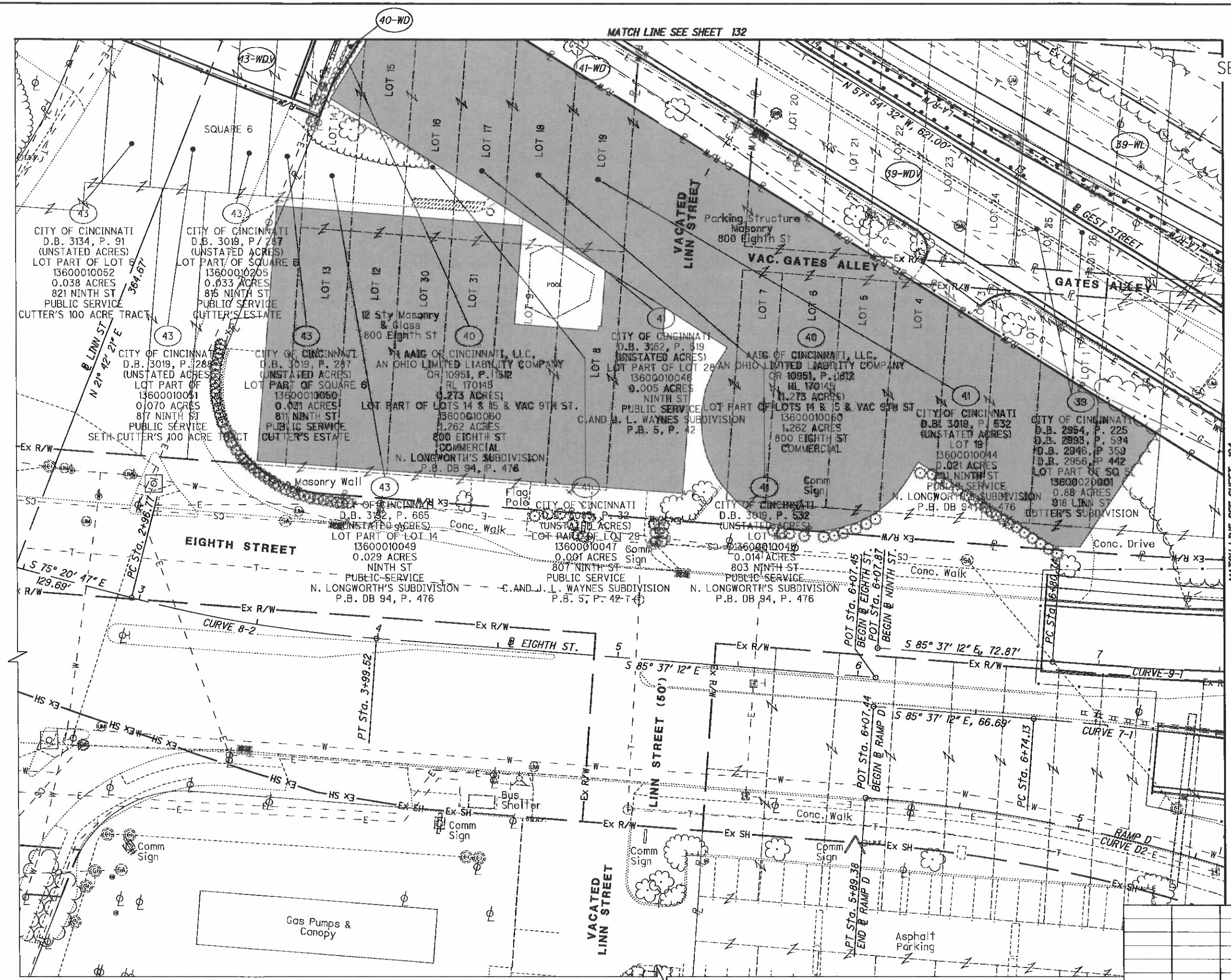

HORIZONTAL SCALE IN FEET 0 10 20 40

PID NO. 89068

R/W DESIGNER RDH
R/W REVIEWER HGH

RIGHT OF WAY TOPO SHEET
I-75

HAM-75-00.22

REV. BY	DATE	DESCRIPTION

DATE COMPLETED 5/09/2014

Q:\ODOT_DB\0107949A.00 - HAM-75-0022 RW Acq PID89068\89068\row\sheets\89068RT039.dgn 5/14/2014 11:17:04 AM dbruno

HAM-75-00.22
HAMILTON COUNTY
CINCINNATI TOWNSHIP
SEC. 24, TOWN 4, FR. 1
CITY OF CINCINNATI

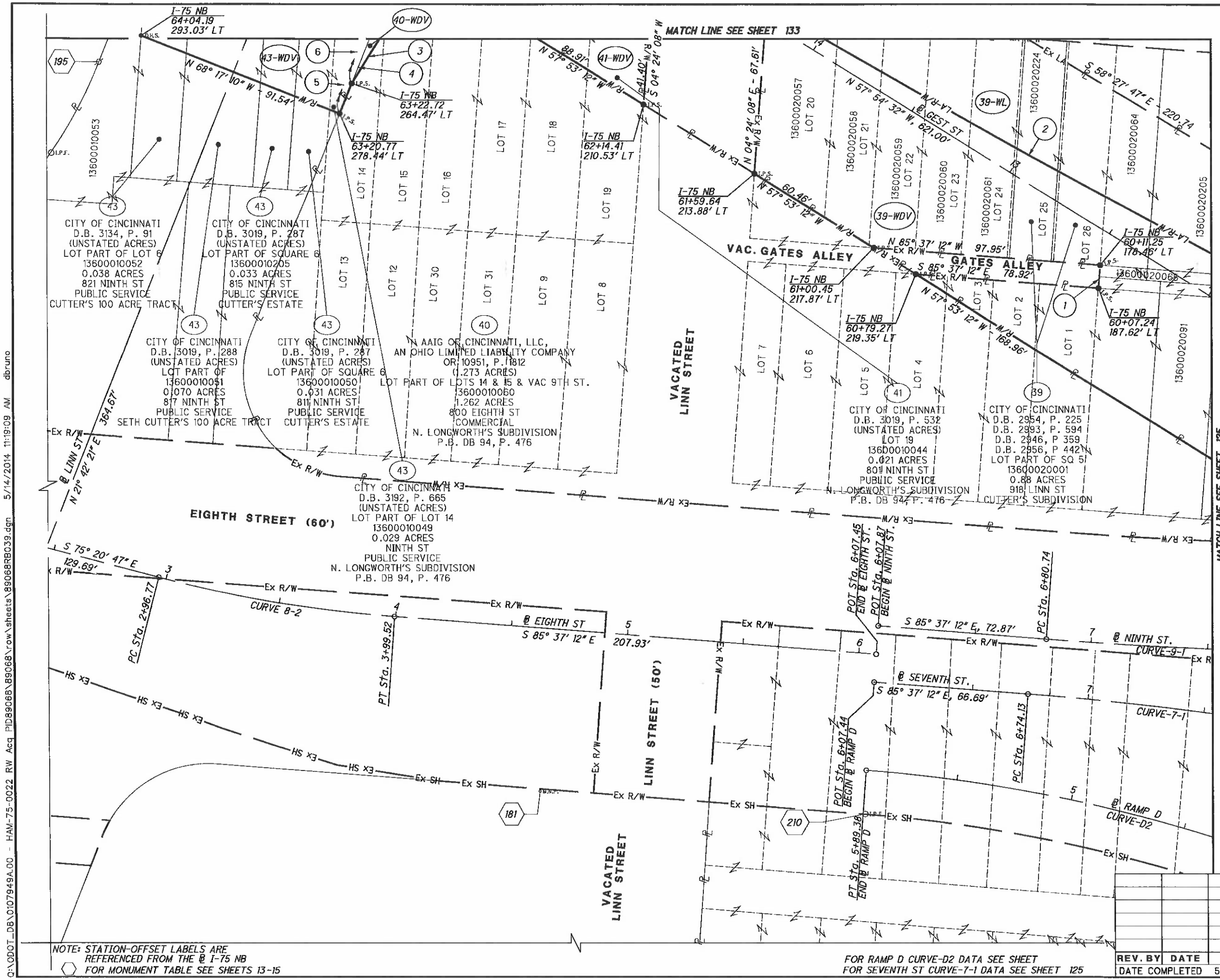

1. N 04° 25' 03" E - 10.00'
2. R = 5184.78'
   L = 258.46'
   Δ = 02° 51' 22" RT
   CH = N 60° 56' 12" W
   CH = 258.43'
3. S 31° 42' 39" W - 59.00'
4. N 21° 43' 41" E - 43.82'
5. S 21° 43' 41" W - 57.95' 43-WDV
6. N 21° 43' 41" E - 59.98' 40-WDV

EIGHTH ST
CURVE-8-2
P.I. Sta. 3+48.28
Δ= 10° 16' 28" (LT)
Dc = 10° 00' 00"
R = 572.96'
T = 51.51'
L = 102.74'
E = 2.31'
C = 102.61'
C.B. = S 80° 28' 59" E

NINTH ST
CURVE-9-1
P.I. Sta. 9+53.52
Δ= 16° 15' 25" (LT)
Dc = 3° 00' 00"
R = 1,909.86'
T = 272.78'
L = 541.89'
E = 19.38'
C = 540.08'
C.B. = N 86° 15' 06" E

NOTE: STATION-OFFSET LABELS ARE REFERENCED FROM THE @ I-75 NB
⬡ FOR MONUMENT TABLE SEE SHEETS 13-15

FOR RAMP D CURVE-D2 DATA SEE SHEET
FOR SEVENTH ST CURVE-7-1 DATA SEE SHEET 125

REV. BY	DATE	DESCRIPTION

DATE COMPLETED 5/09/2014

HORIZONTAL SCALE IN FEET 0 10 20 40

PID NO. 89068

R/W DESIGNER RDH
R/W REVIEWER HGH

RIGHT OF WAY BOUNDARY SHEET
I-75

HAM-75-00.22

G:\ODOT_DB\0107949A.00 - HAM-75-0022 RW Acq PID89068\89068\row\sheets\89068RB039.dgn 5/14/2014 11:19:09 AM dbruno

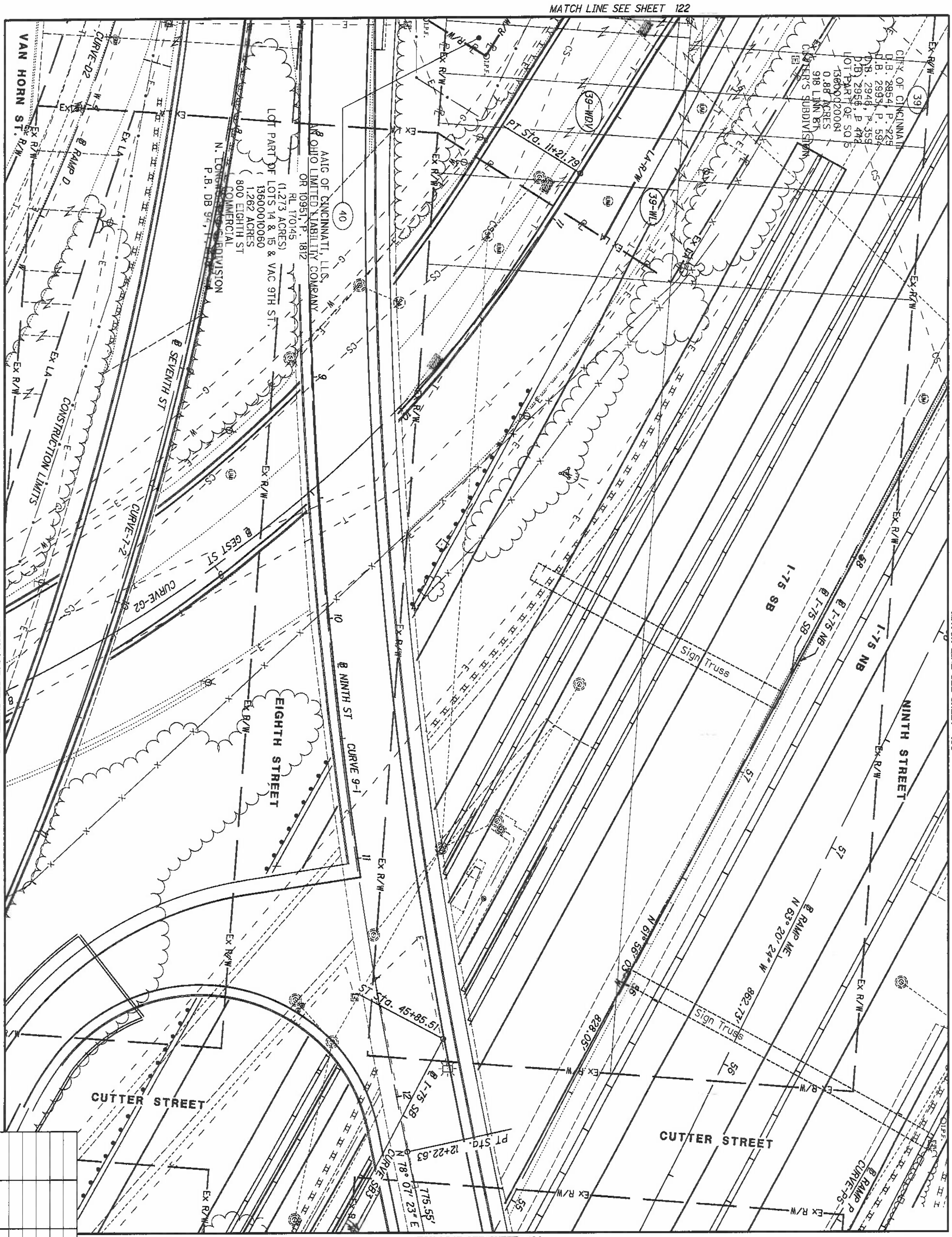

HAM-75-00.22
HAMILTON COUNTY
CINCINNATI TOWNSHIP
SEC. 24, TOWN 4, FR. 1
CITY OF CINCINNATI

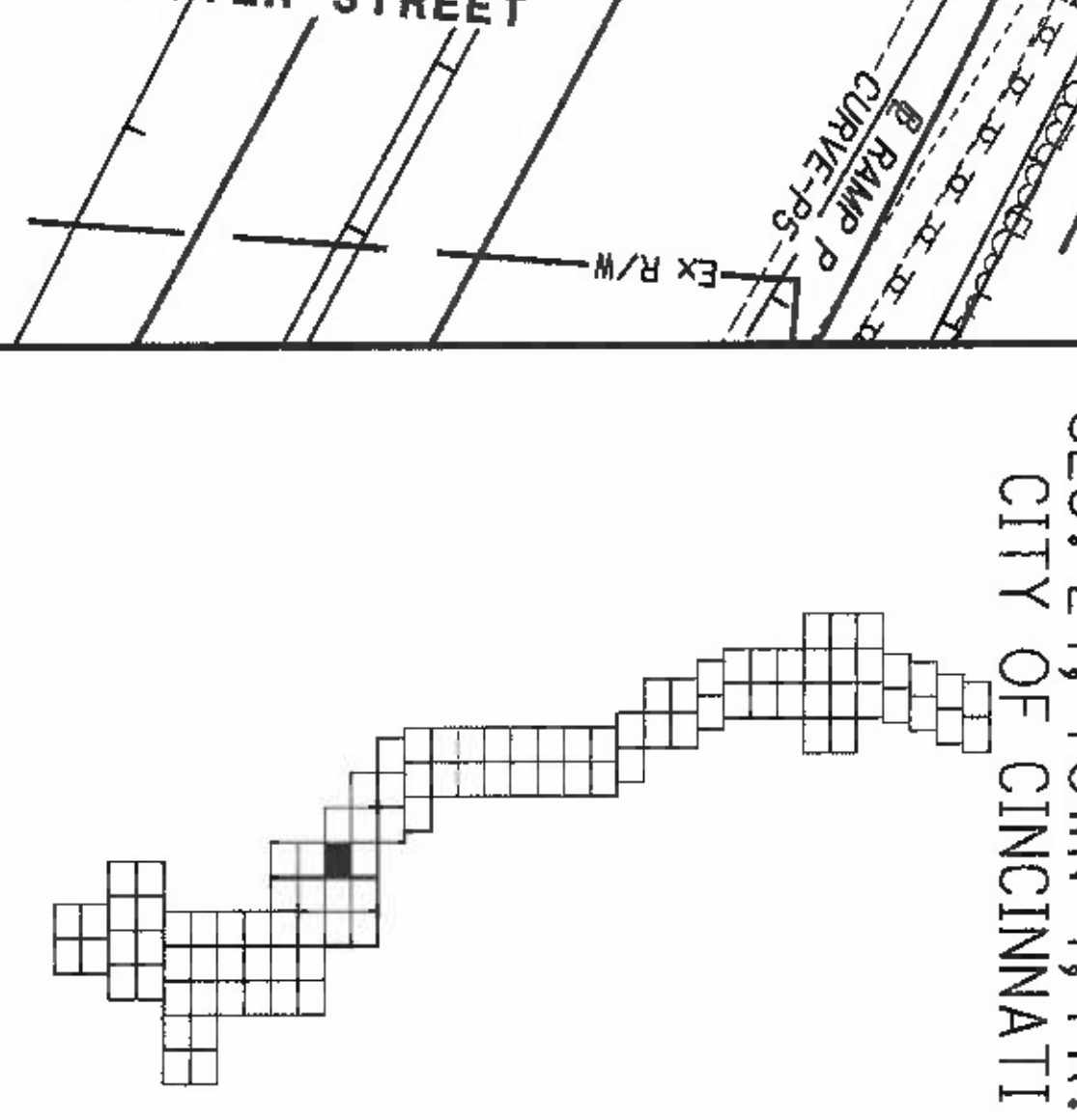

REV.	BY	DATE	DESCRIPTION

DATE COMPLETED 5/09/2014

124/251	HAM-75-00.22	RIGHT OF WAY TOPO SHEET I-75	R/W DESIGNER RDH / R/W REVIEWER HGH	PID NO. 89068	0 10 20 40 HORIZONTAL SCALE IN FEET	N

HAM-75-00.22
HAMILTON COUNTY
CINCINNATI TOWNSHIP
SEC. 24, TOWN 4, FR. 1
CITY OF CINCINNATI

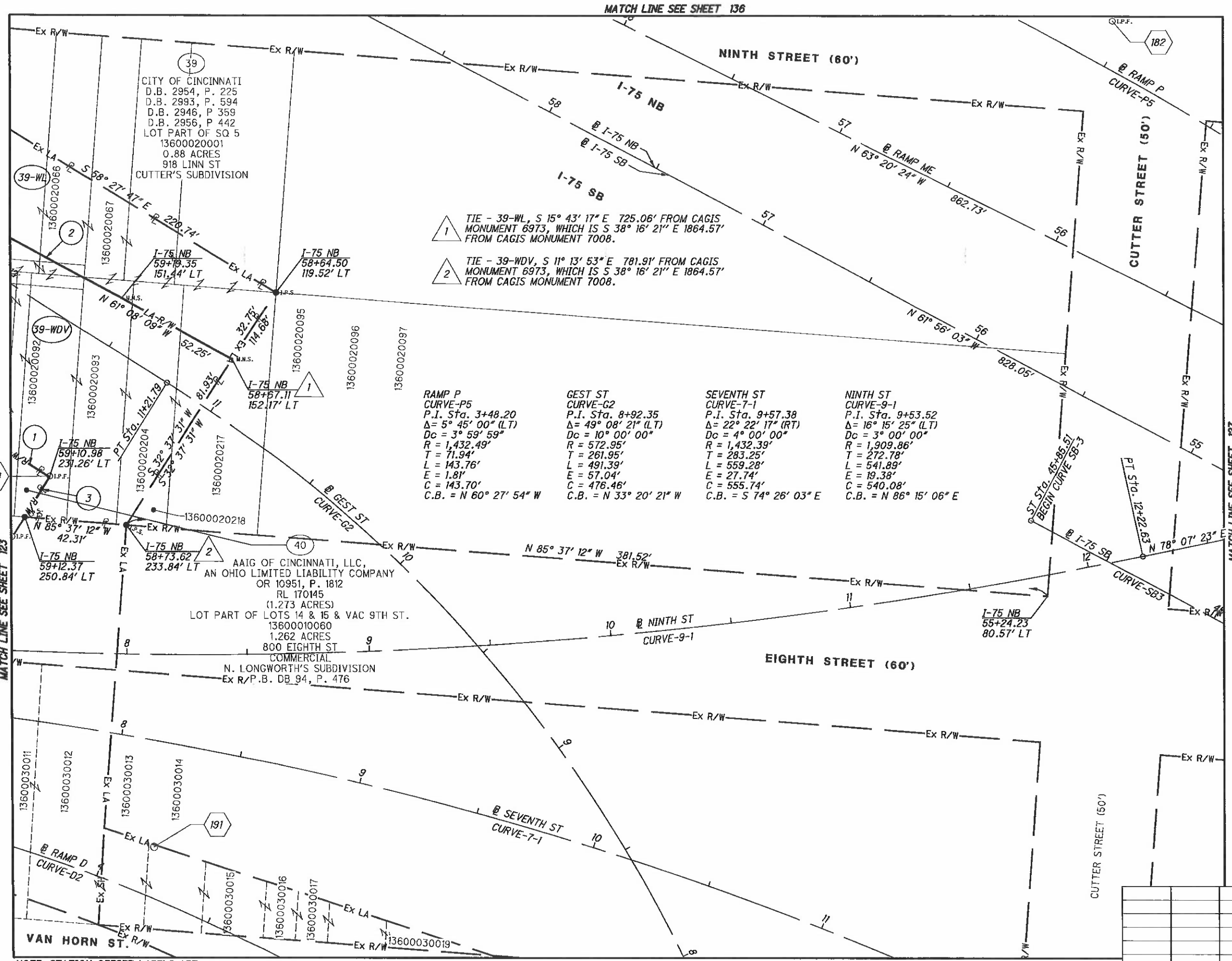

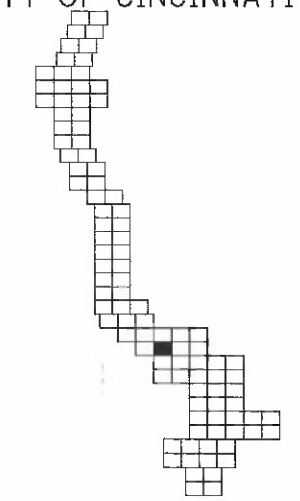

1. N 57° 53' 12" W- 168.96'
2. R = 5184.78'
   L = 258.46'
   Δ = 02° 51' 22" RT
   CH = N 60° 56' 12" W
   CH = 258.43'
3. N 32° 06' 48" E - 19.63'

NOTE: STATION-OFFSET LABELS ARE REFERENCED FROM THE ℄ I-75 NB
⬡ FOR MONUMENT TABLE SEE SHEETS 13-15

FOR RAMP D, CURVE D2 DATA SEE SHEET 67
FOR SEVENTH ST, CURVE 7-1 SEE SHEET 123
FOR NINTH ST, CURVE 9-1 SEE SHEET 123

REV. BY	DATE	DESCRIPTION

DATE COMPLETED 5/09/2014

HORIZONTAL SCALE IN FEET 0 10 20 40

PID NO. 89068

R/W DESIGNER RDH
R/W REVIEWER HGH

RIGHT OF WAY BOUNDARY SHEET
I-75

HAM-75-00.22

Q:\ODOT_DB\0107949A.00 - HAM-75-0022 RW Acq PID89068\89068\row\sheets\89068RB040.dgn 5/8/2014 3:05:11 PM dbruno

HAM-75-00.22
HAMILTON COUNTY
CINCINNATI TOWNSHIP
SEC. 24, TOWN 4, FR. 1
CITY OF CINCINNATI

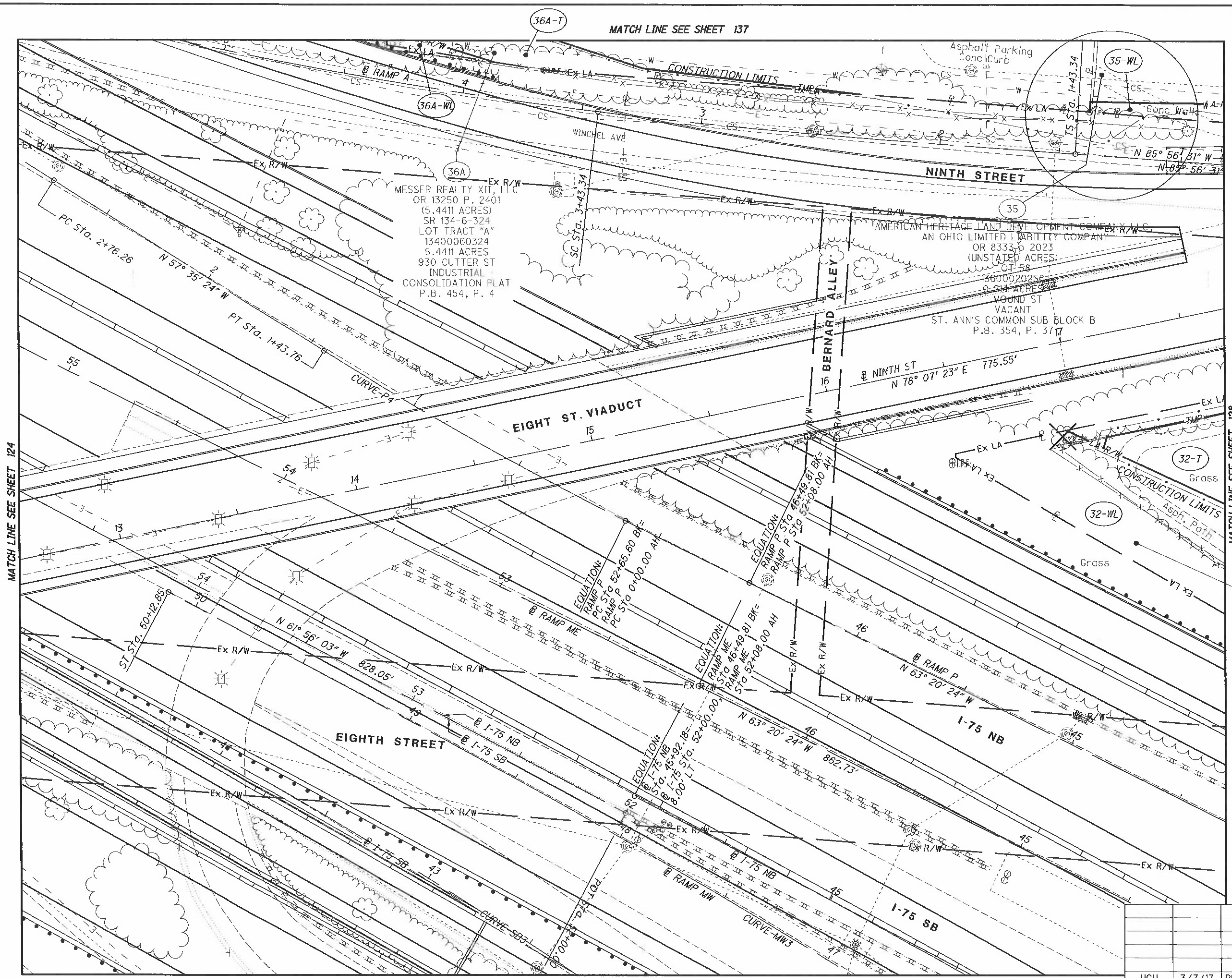

REV. BY	DATE	DESCRIPTION
HGH	3/7/17	REVISE OWNERSHIP, PARCEL 36
DATE COMPLETED	5/09/2014	

HORIZONTAL SCALE IN FEET 0 10 20 40

PID NO. 89068

R/W DESIGNER RDH
R/W REVIEWER HGH

RIGHT OF WAY TOPO SHEET
I-75

HAM-75-00.22

Q:\ODOT_D8\0107949A.00 - HAM-75-0022 RW Acq PID89068\89068\row\sheets\89068RT041.dgn 12/8/2020 9:12:39 PM msmith

HAM-75-00.22
HAMILTON COUNTY
CINCINNATI TOWNSHIP
SEC. 24, TOWN 4, FR. 1
CITY OF CINCINNATI

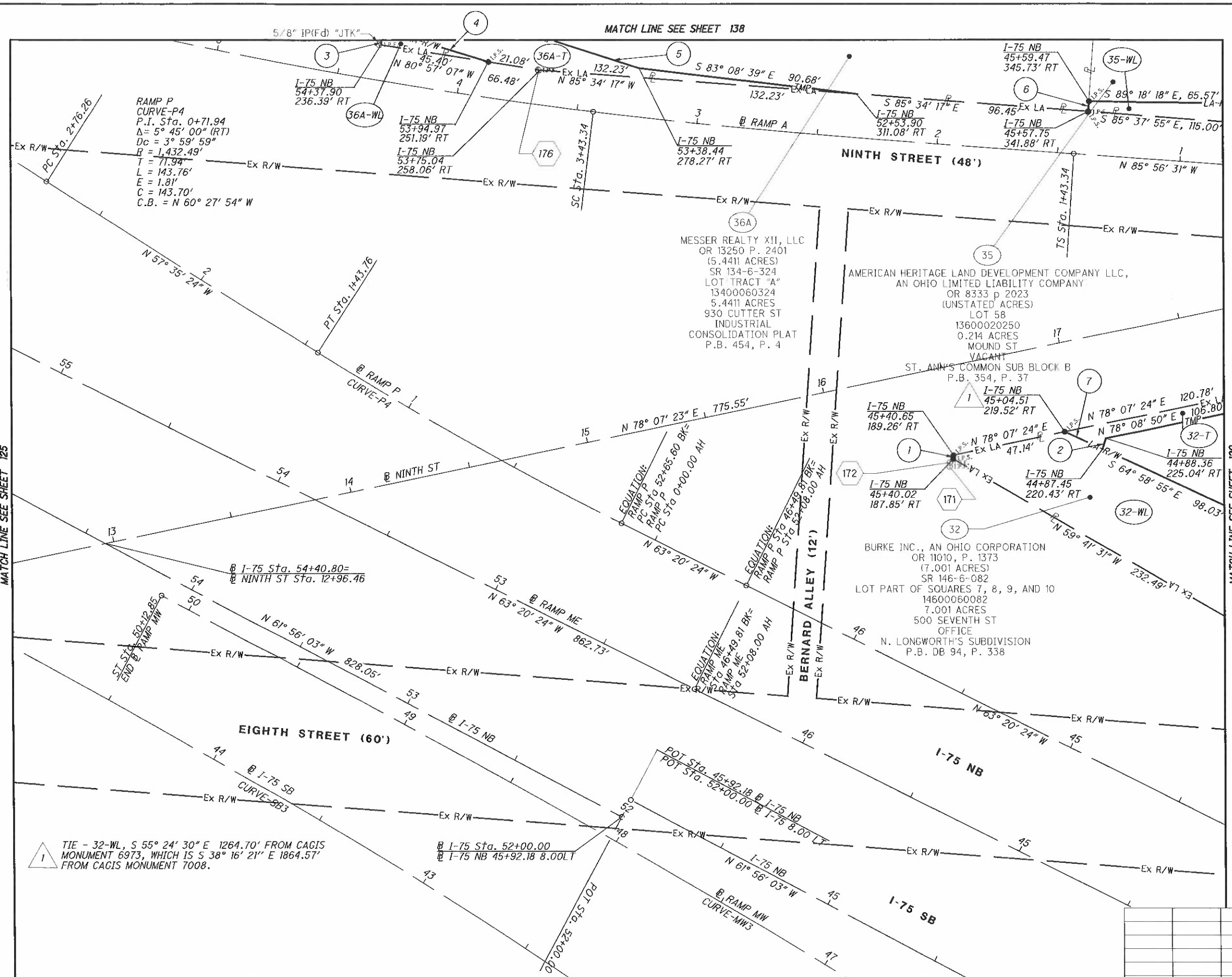

NOTE: STATION-OFFSET LABELS ARE REFERENCED FROM THE @ I-75 NB
⬡ FOR MONUMENT TABLE SEE SHEETS 13-15

FOR RAMP A, CURVE-A1 DATA SEE SHEET 129
FOR RAMP MW, CURVE-MW3 DATA SEE SHEET 117

REV. BY	DATE	DESCRIPTION
HGH	3/17/17	REVISE OWNERSHIP, PARCEL 36

DATE COMPLETED 5/09/2014

HORIZONTAL SCALE IN FEET 0 10 20 40

PID NO. 89068

R/W DESIGNER RDH
R/W REVIEWER HGH

RIGHT OF WAY BOUNDARY SHEET
I-75

HAM-75-00.22

127
251

Q:\ODOT_D8\0107949A.00 - HAM-75-0022 RW Acq PID89068\89068\row\sheets\89068RB041.dgn 12/8/2020 9:13:35 PM msmith

HAM-75-00.22
HAMILTON COUNTY
CINCINNATI TOWNSHIP
SEC. 18 & 24, TOWN 4, FR. 1
CITY OF CINCINNATI

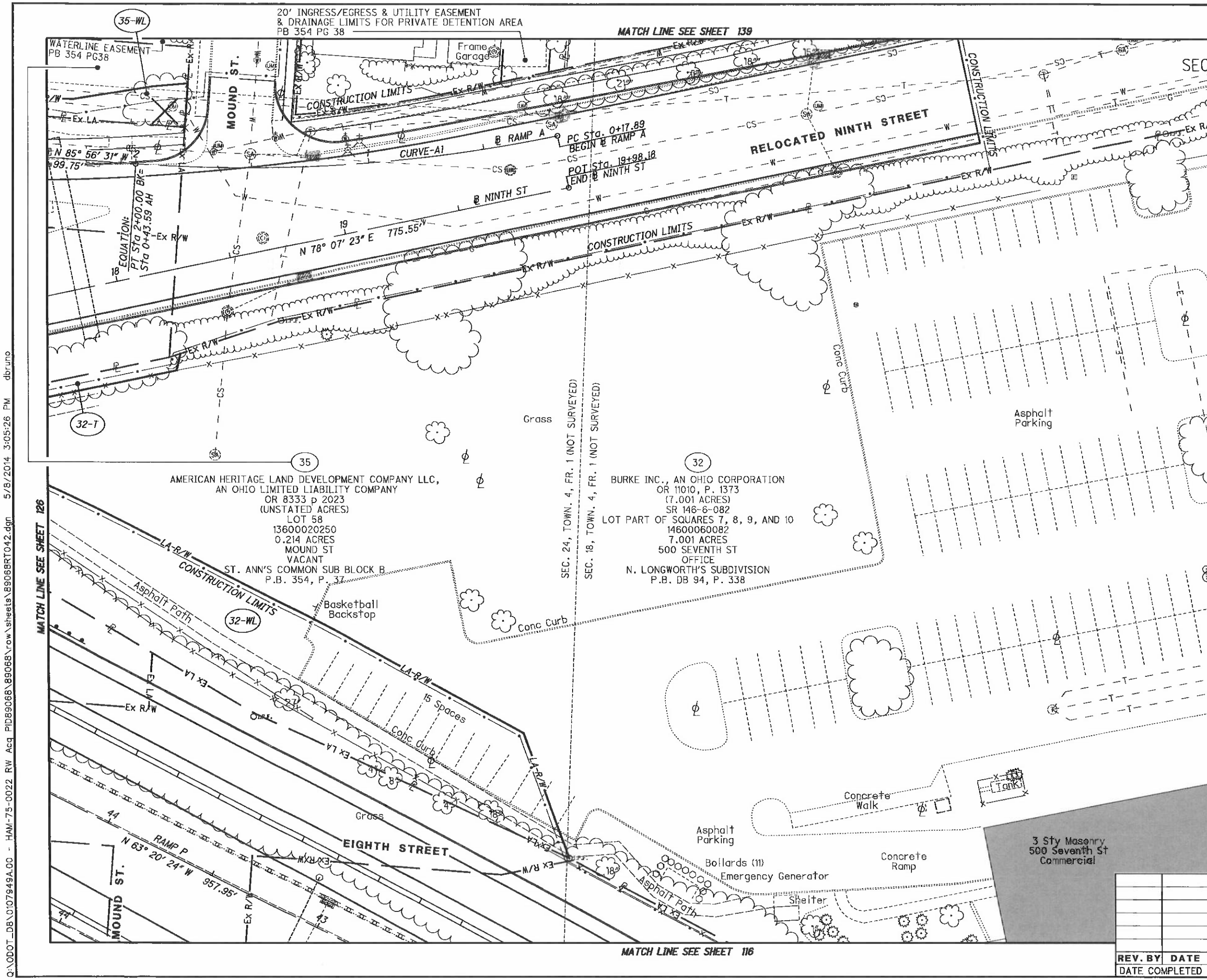

REV. BY	DATE	DESCRIPTION

DATE COMPLETED 5/09/2014

HORIZONTAL SCALE IN FEET 0 10 20 40

PID NO. 89068

R/W DESIGNER RDH
R/W REVIEWER HGH

RIGHT OF WAY TOPO SHEET
I-75

HAM-75-00.22

128
251

Q:\ODOT_DB\0107949A.00 - HAM-75-0022 RW Acq PID89068\89068\row\sheets\89068RT042.dgn 5/8/2014 3:05:26 PM dbruno

HAM-75-00.22
HAMILTON COUNTY
CINCINNATI TOWNSHIP
SEC. 18 & 24, TOWN 4, FR. 1
CITY OF CINCINNATI

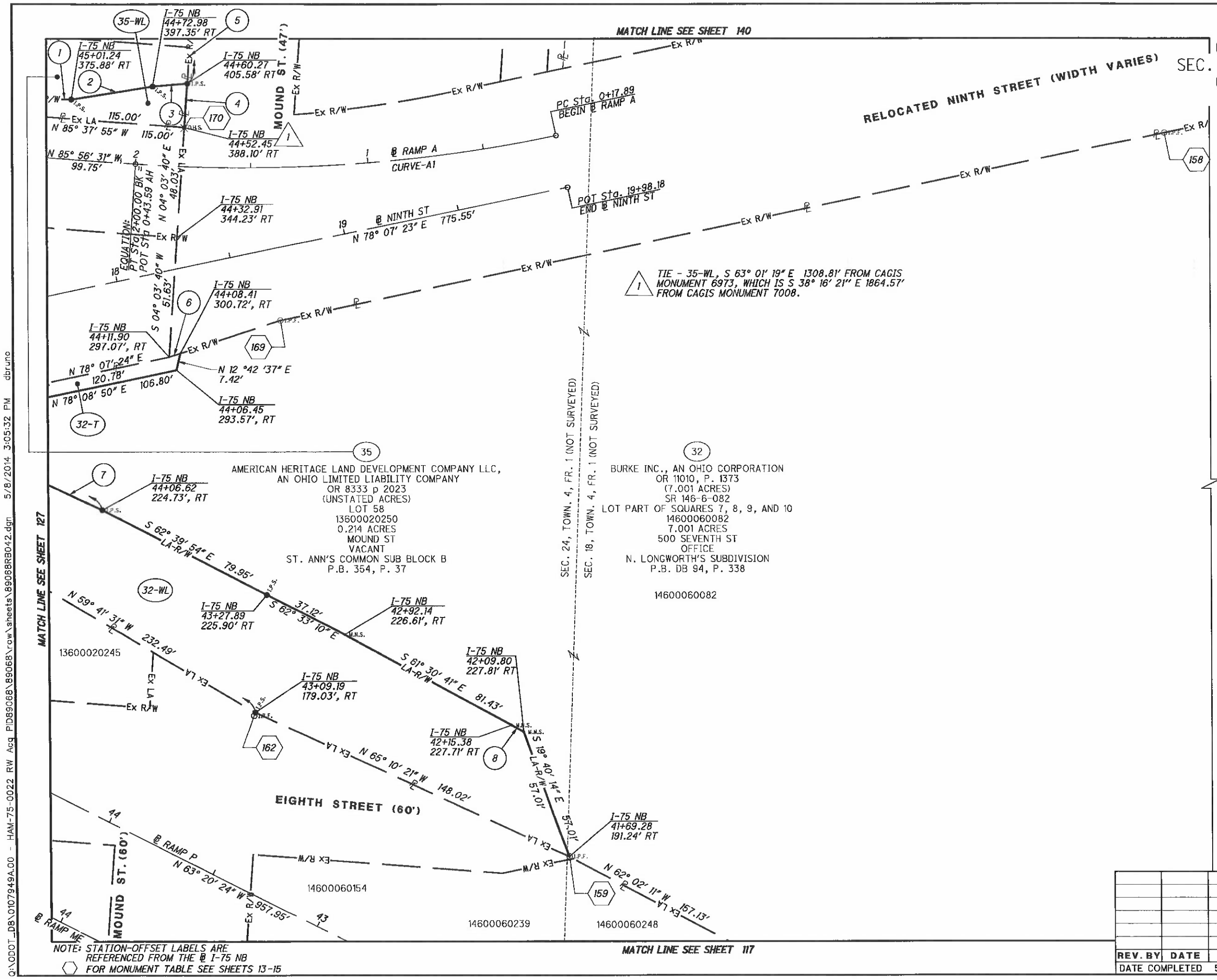

1. S 89° 18' 18" E - 65.57'
2. N 80° 50' 49" E - 35.49'
3. N 85° 07' 37" E - 15.14'
4. S 03° 57' 38" W - 19.15'
5. N 04° 02' 42" E - 510.27'
6. N 71° 44' 32" E - 5.06'
7. S 64° 58 '55 "E - 98.03'
8. S 61° 00' 57" E 6.00'

RAMP A
CURVE-A1
P.I. Sta. 1+09.54
Δ= 15° 56' 05" (RT)
Dc = 8° 45' 00"
R = 654.81'
T = 91.65'
L = 182.11'
E = 6.38'
C = 181.52'
C.B. = S 86° 05' 27" W

REV. BY	DATE	DESCRIPTION
DATE COMPLETED	5/09/2014	

HORIZONTAL SCALE IN FEET 0 10 20 40

PID NO. 89068

R/W DESIGNER RDH
R/W REVIEWER HGH

RIGHT OF WAY BOUNDARY SHEET
I-75

HAM-75-00.22

Q:\ODOT_DB\0107949A.00 - HAM-75-0022 RW Acq PID89068\89068\row\sheets\89068RB042.dgn 5/8/2014 3:05:32 PM dbruno

HAM-75-00.22
HAMILTON COUNTY
CINCINNATI TOWNSHIP
SEC. 24, TOWN 4, FR. 1
CITY OF CINCINNATI

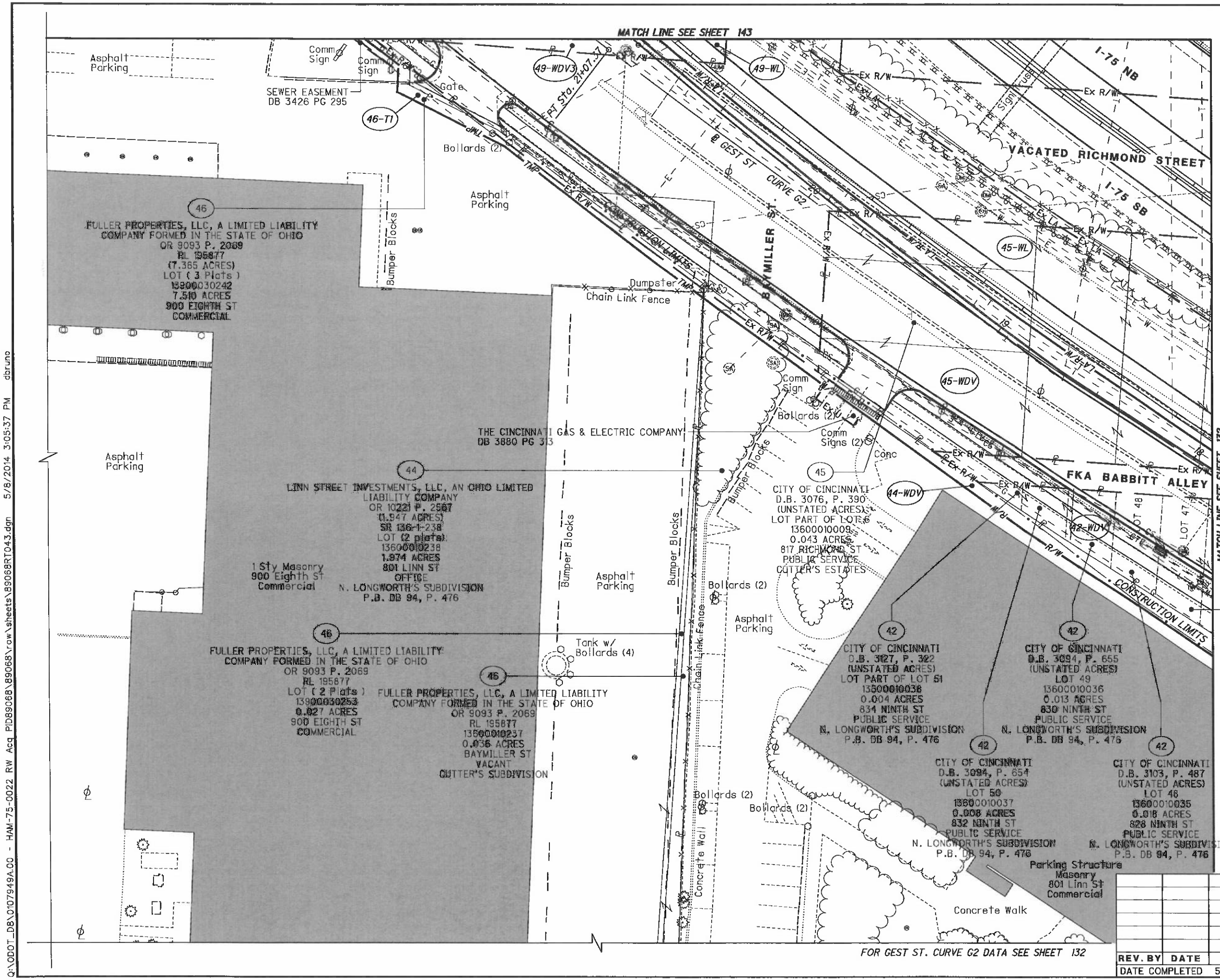

REV. BY	DATE	DESCRIPTION
DATE COMPLETED	5/09/2014	

HORIZONTAL SCALE IN FEET 0 10 20 40

PID NO. 89068

R/W DESIGNER RDH
R/W REVIEWER HGH

RIGHT OF WAY TOPO SHEET
I-75

HAM-75-00.22

130
251

Q:\ODOT_DB\0107949A.00 - HAM-75-0022 RW Acq PID89068\89068\row\sheets\89068RT043.dgn 5/8/2014 3:05:37 PM dbruno

HAM-75-00.22
HAMILTON COUNTY
CINCINNATI TOWNSHIP
SEC. 24, TOWN 4, FR. 1
CITY OF CINCINNATI

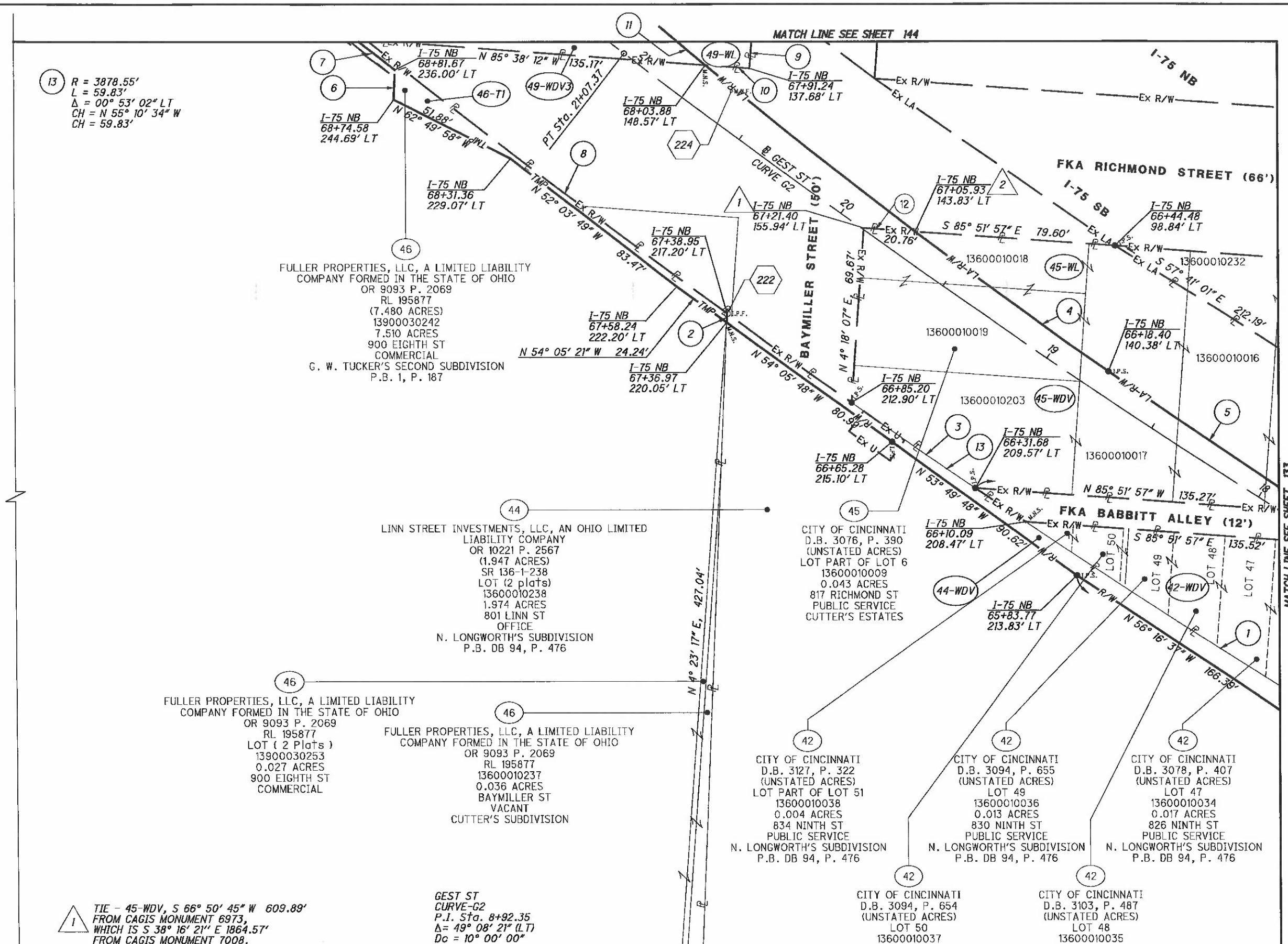

(13) R = 3878.55'
L = 59.83'
Δ = 00° 53' 02" LT
CH = N 55° 10' 34" W
CH = 59.83'

(46) FULLER PROPERTIES, LLC, A LIMITED LIABILITY COMPANY FORMED IN THE STATE OF OHIO
OR 9093 P. 2069
RL 195877
(7.480 ACRES)
13900030242
7.510 ACRES
900 EIGHTH ST
COMMERCIAL
G. W. TUCKER'S SECOND SUBDIVISION
P.B. 1, P. 187

(44) LINN STREET INVESTMENTS, LLC, AN OHIO LIMITED LIABILITY COMPANY
OR 10221 P. 2567
(1.947 ACRES)
SR 136-1-238
LOT (2 plats)
13600010238
1.974 ACRES
801 LINN ST
OFFICE
N. LONGWORTH'S SUBDIVISION
P.B. DB 94, P. 476

(46) FULLER PROPERTIES, LLC, A LIMITED LIABILITY COMPANY FORMED IN THE STATE OF OHIO
OR 9093 P. 2069
RL 195877
LOT (2 Plats)
13900030253
0.027 ACRES
900 EIGHTH ST
COMMERCIAL

(46) FULLER PROPERTIES, LLC, A LIMITED LIABILITY COMPANY FORMED IN THE STATE OF OHIO
OR 9093 P. 2069
RL 195877
13600010237
0.036 ACRES
BAYMILLER ST
VACANT
CUTTER'S SUBDIVISION

(45) CITY OF CINCINNATI
D.B. 3076, P. 390
(UNSTATED ACRES)
LOT PART OF LOT 6
13600010009
0.043 ACRES
817 RICHMOND ST
PUBLIC SERVICE
CUTTER'S ESTATES

(42) CITY OF CINCINNATI
D.B. 3127, P. 322
(UNSTATED ACRES)
LOT PART OF LOT 51
13600010038
0.004 ACRES
834 NINTH ST
PUBLIC SERVICE
N. LONGWORTH'S SUBDIVISION
P.B. DB 94, P. 476

(42) CITY OF CINCINNATI
D.B. 3094, P. 655
(UNSTATED ACRES)
LOT 49
13600010036
0.013 ACRES
830 NINTH ST
PUBLIC SERVICE
N. LONGWORTH'S SUBDIVISION
P.B. DB 94, P. 476

(42) CITY OF CINCINNATI
D.B. 3078, P. 407
(UNSTATED ACRES)
LOT 47
13600010034
0.017 ACRES
826 NINTH ST
PUBLIC SERVICE
N. LONGWORTH'S SUBDIVISION
P.B. DB 94, P. 476

(42) CITY OF CINCINNATI
D.B. 3094, P. 654
(UNSTATED ACRES)
LOT 50
13600010037
0.008 ACRES
832 NINTH ST
PUBLIC SERVICE
N. LONGWORTH'S SUBDIVISION
P.B. DB 94, P. 476

(42) CITY OF CINCINNATI
D.B. 3103, P. 487
(UNSTATED ACRES)
LOT 48
13600010035
0.018 ACRES
828 NINTH ST
PUBLIC SERVICE
N. LONGWORTH'S SUBDIVISION
P.B. DB 94, P. 476

(1) R = 3878.55'
L = 130.42'
Δ = 01° 55' 36" RT
CH = N 56° 56' 06" W
CH = 130.42'

(2) S 02° 30' 18" W - 3.63'

(3) R = 3878.55'
L = 274.99'
Δ = 04° 03' 44" LT
CH = S 55° 52' 02" E
CH = 274.93'

(4) R = 2164.95'
L = 94.47'
Δ = 02° 30' 00" RT
CH = N 53° 57' 09" W
CH = 94.46'

(5) R = 5386.29'
L = 99.25'
Δ = 01° 03' 21" RT
CH = N 55° 25' 54" W
CH = 99.25'

(6) N 02° 29' 19" E - 11.90'

(7) N 52° 03' 41" W - 74.48'

(8) R = 3878.55'
L = 304.25'
Δ = 04° 29' 40" LT
CH = S 51° 35' 20" E
CH = 304.17'

(9) S 04° 18' 07" W - 32.06'

(10) N 85° 38' 12" W - 17.54'

(11) R = 2164.95'
L = 23.82'
Δ = 00° 37' 50" RT
CH = N 49° 33' 40" W
CH = 23.82'

(12) S 85° 51' 57" E - 20.76'

(1) TIE - 45-WDV, S 66° 50' 45" W 609.89'
FROM CAGIS MONUMENT 6973,
WHICH IS S 38° 16' 21" E 1864.57'
FROM CAGIS MONUMENT 7008.

(2) TIE - 45-WL, S 65° 55' 26" W 591.52'
FROM CAGIS MONUMENT 6973,
WHICH IS S 38° 16' 21" E 1864.57'
FROM CAGIS MONUMENT 7008.

GEST ST
CURVE-G2
P.I. Sta. 8+92.35
Δ= 49° 08' 21" (LT)
Dc = 10° 00' 00"
R = 572.95'
T = 261.95'
L = 491.39'
E = 57.04'
C = 476.46'
C.B. = N 33° 20' 21" W

NOTE: STATION-OFFSET LABELS ARE REFERENCED FROM THE ℄ I-75 NB
⬡ FOR MONUMENT TABLE SEE SHEETS 13-15

REV. BY	DATE	DESCRIPTION

DATE COMPLETED 5/09/2014

HORIZONTAL SCALE IN FEET 0 10 20 40

PID NO. 89068

R/W DESIGNER RDH
R/W REVIEWER HGH

RIGHT OF WAY BOUNDARY SHEET
I-75

HAM-75-00.22

Q:\ODOT_D8\0107949A.00 - HAM-75-0022 RW Acq PID89068\89068RB043.dgn 5/8/2014 3:05:43 PM dbruno

HAM-75-00.22
HAMILTON COUNTY
CINCINNATI TOWNSHIP
SEC. 24, TOWN 4, FR. 1
CITY OF CINCINNATI

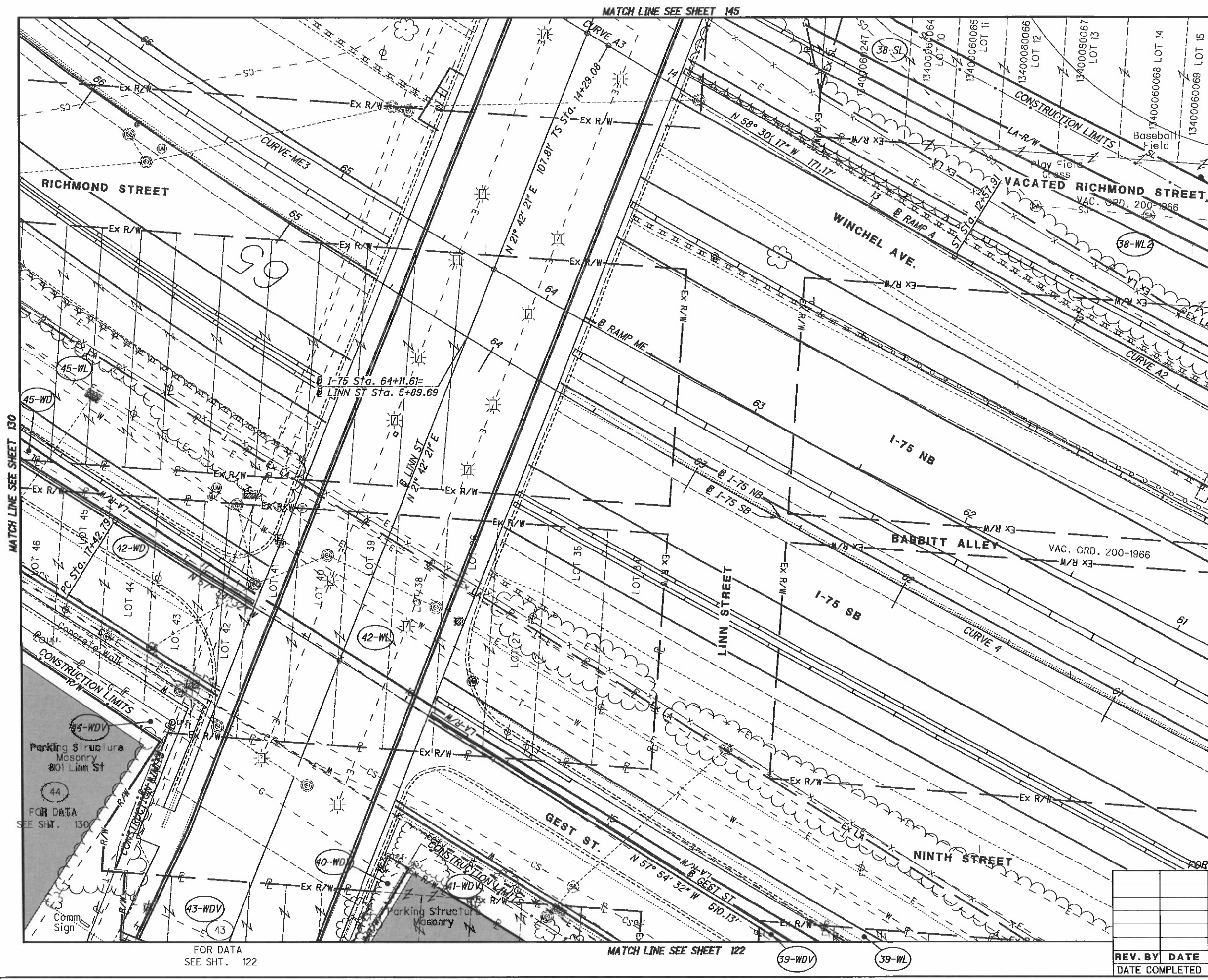

FOR OWNERSHIP INFORMATION SEE SHEET 134

REV. BY	DATE	DESCRIPTION

DATE COMPLETED 5/09/2014

HORIZONTAL SCALE IN FEET 0 10 20 40

PID NO. 89068

R/W DESIGNER RDH
R/W REVIEWER HGH

RIGHT OF WAY TOPO SHEET
I-75

HAM-75-00.22

Q:\ODOT_D8\0107949A.00 - HAM-75-0022 RW Acq PID89068\89068\row\sheets\89068RT044.dgn 5/8/2014 3:05:48 PM dbruno

HAM-75-00.22
HAMILTON COUNTY
CINCINNATI TOWNSHIP
SEC. 24, TOWN 4, FR. 1
CITY OF CINCINNATI

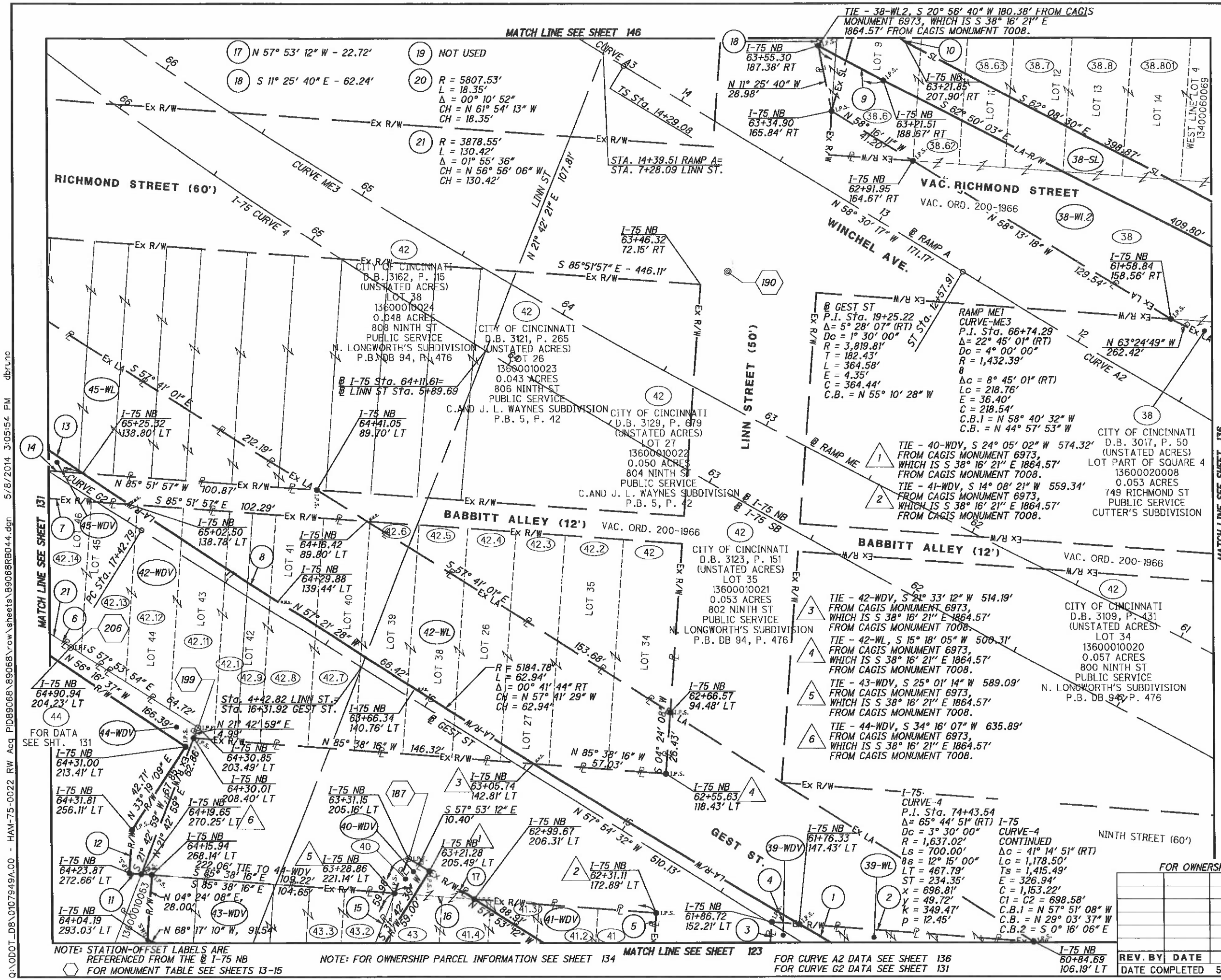

REV. BY	DATE	DESCRIPTION

DATE COMPLETED 5/09/2014

HORIZONTAL SCALE IN FEET 0 10 20 40

PID NO. 89068

R/W DESIGNER RDH
R/W REVIEWER HGH

RIGHT OF WAY BOUNDARY SHEET
I-75

HAM-75-00.22

Q:\ODOT_DB\0107949A.00 - HAM-75-0022 RW Acq PID89068\89068\row\sheets\89068RB044.dgn 5/8/2014 3:05:54 PM dbruno

HAM-75-0.22
HAMILTON COUNTY
CINCINNATI TOWNSHIP
SEC. 24, TOWN 4, FR. 1
CITY OF CINCINNATI

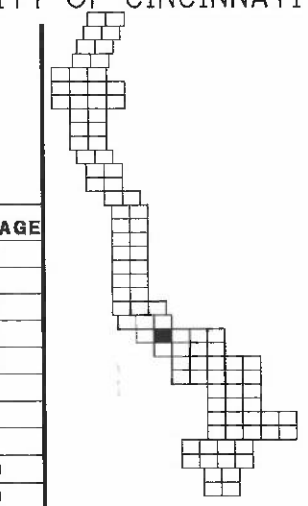

OWNERSHIP NUMBER	OWNERSHIP NAME	DEED BOOK	PAGE	APN	AUDITOR ACERAGE	LAND USE	LOT NUMBER	PLAT NAME	PLAT BOOK	PLAT PAGE	DEED ACERAGE
38	CITY OF CINCINNATI	3155	105	13600020056	0.042	PUBLIC SERVICE	PART OF SQUARE 3	SETH CUTTER'S SUBDIVISION			UNSTATED
38.06	CITY OF CINCINNATI	3109	357	13400060063	0.089	PUBLIC SERVICE	10 AND PART OF LOT 9	WILLIAM THOMS SUBDIVISION	DB 101	236	NO DEED
38.062	CITY OF CINCINNATI	3136	586	13400060064	0.029	PUBLIC SERVICE	11	WILLIAM THOMS SUBDIVISION	DB 101	236	UNSTATED
38.063	CITY OF CINCINNATI	3136	586	13400060065	0.030	PUBLIC SERVICE	11	WILLIAM THOMS SUBDIVISION	DB 101	236	UNSTATED
38.07	CITY OF CINCINNATI	3123	392	13400060066	0.063	PUBLIC SERVICE	12	WILLIAM THOMS SUBDIVISION	DB 101	236	UNSTATED
38.08	CITY OF CINCINNATI	3129	678	13400060067	0.063	PUBLIC SERVICE	13	WILLIAM THOMS SUBDIVISION	DB 101	236	
38.0801	CITY OF CINCINNATI	3082	156	13400060068	0.063	PUBLIC SERVICE	14	WILLIAM THOMS SUBDIVISION	DB 101	236	
40	AAIG OF CINCINNATI, LLC.94		476	13600010060	1.262	COMMERCIAL	PARTS OF LOTS 14 & 15 & VAC 9th ST.	N. LONGWORTH'S SUBDIVISION	94	4761.273	
41	CITY OF CINCINNATI	3019	532	13600010044	0.021	PUBLIC SERVICE	19	N. LONGWORTH'S SUBDIVISION	DB 94	476	UNSTATED
41.2	CITY OF CINCINNATI	3019	532	13600010045	0.014	PUBLIC SERVICE	18	N. LONGWORTH'S SUBDIVISION	DB 94	476	UNSTATED
41.3	CITY OF CINCINNATI	3162	519	13600010046	0.005	PUBLIC SERVICE	PART OF LOT 28	C.AND J. L. WAYNES SUBDIVISION	5	42	UNSTATED
41.4	CITY OF CINCINNATI	3085	32	13600010047	0.001	PUBLIC SERVICE	PART OF LOT 29	C.AND J. L. WAYNES SUBDIVISION	5	42	UNSTATED
42	CITY OF CINCINNATI	3109	431	13600010020	0.057	PUBLIC SERVICE	34	N. LONGWORTH'S SUBDIVISION	DB 94	476	UNSTATED
42.02	CITY OF CINCINNATI	3123	151	13600010021	0.053	PUBLIC SERVICE	35	N. LONGWORTH'S SUBDIVISION	DB 94	476	UNSTATED
42.03	CITY OF CINCINNATI	3129	679	13600010022	0.050	PUBLIC SERVICE	27	C.AND J. L. WAYNES SUBDIVISION	5	42	UNSTATED
42.04	CITY OF CINCINNATI	3121	265	13600010023	0.043	PUBLIC SERVICE	26	C.AND J. L. WAYNES SUBDIVISION	5	42	UNSTATED
42.05	CITY OF CINCINNATI	3162	115	13600010024	0.048	PUBLIC SERVICE	38	N. LONGWORTH'S SUBDIVISION	DB 94	476	UNSTATED
42.06	CITY OF CINCINNATI	3154	150	13600010025	0.051	PUBLIC SERVICE	39	N. LONGWORTH'S SUBDIVISION	DB 94	476	UNSTATED
42.07	CITY OF CINCINNATI	3140	149	13600010026	0.044	PUBLIC SERVICE	40	N. LONGWORTH'S SUBDIVISION	DB 94	476	UNSTATED
42.08	CITY OF CINCINNATI	3140	116	13600010027	0.069	PUBLIC SERVICE	41	N. LONGWORTH'S SUBDIVISION	DB 94	476	UNSTATED
42.09	CITY OF CINCINNATI	3140	116	13600010028	0.023	PUBLIC SERVICE	PT. 42	N. LONGWORTH'S SUBDIVISION	DB 94	476	UNSTATED
42.1	CITY OF CINCINNATI	3134	426	13600010029	0.020	PUBLIC SERVICE	PT. 42	N. LONGWORTH'S SUBDIVISION	DB 94	476	UNSTATED
42.11	CITY OF CINCINNATI	3134	426	13600010030	0.039	PUBLIC SERVICE	43	N. LONGWORTH'S SUBDIVISION	DB 94	476	UNSTATED
42.12	CITY OF CINCINNATI	3082	60	13600010031	0.033	PUBLIC SERVICE	44	N. LONGWORTH'S SUBDIVISION	DB 94	476	UNSTATED
42.13	CITY OF CINCINNATI	3091	349	13600010032	0.029	PUBLIC SERVICE	45	N. LONGWORTH'S SUBDIVISION	DB 94	476	UNSTATED
42.14	CITY OF CINCINNATI	3088	649	13600010033	0.023	PUBLIC SERVICE	46	N. LONGWORTH'S SUBDIVISION	DB 94	476	UNSTATED
43	CITY OF CINCINNATI	3090	413	13600010048	0	PUBLIC SERVICE					
43-2	CITY OF CINCINNATI	3192	665	13600010049	0	PUBLIC SERVICE					
43-3	CITY OF CINCINNATI	3019	287	13600010050	0.04	PUBLIC SERVICE					

NOTE: STATION-OFFSET LABELS ARE REFERENCED FROM THE ℄ I-75 NB
⬡ FOR MONUMENT TABLE SEE SHEETS 13-15

REV. BY	DATE	DESCRIPTION

DATE COMPLETED 5/09/2014

HORIZONTAL SCALE IN FEET 0 10 20 40

PID NO. 89068

R/W DESIGNER RDH
R/W REVIEWER HCH

RIGHT OF WAY BOUNDARY SHEET
I-75

HAM-75-00.22

Q:\ODOT_D8\0107949A.00 - HAM-75-0022 RW Acq PID89068\89068\row\sheets\89068RB044A.dgn 5/8/2014 3:05:56 PM dbruno

HAM-75-00.22
HAMILTON COUNTY
CINCINNATI TOWNSHIP
SEC. 24, TOWN 4, FR. 1
CITY OF CINCINNATI

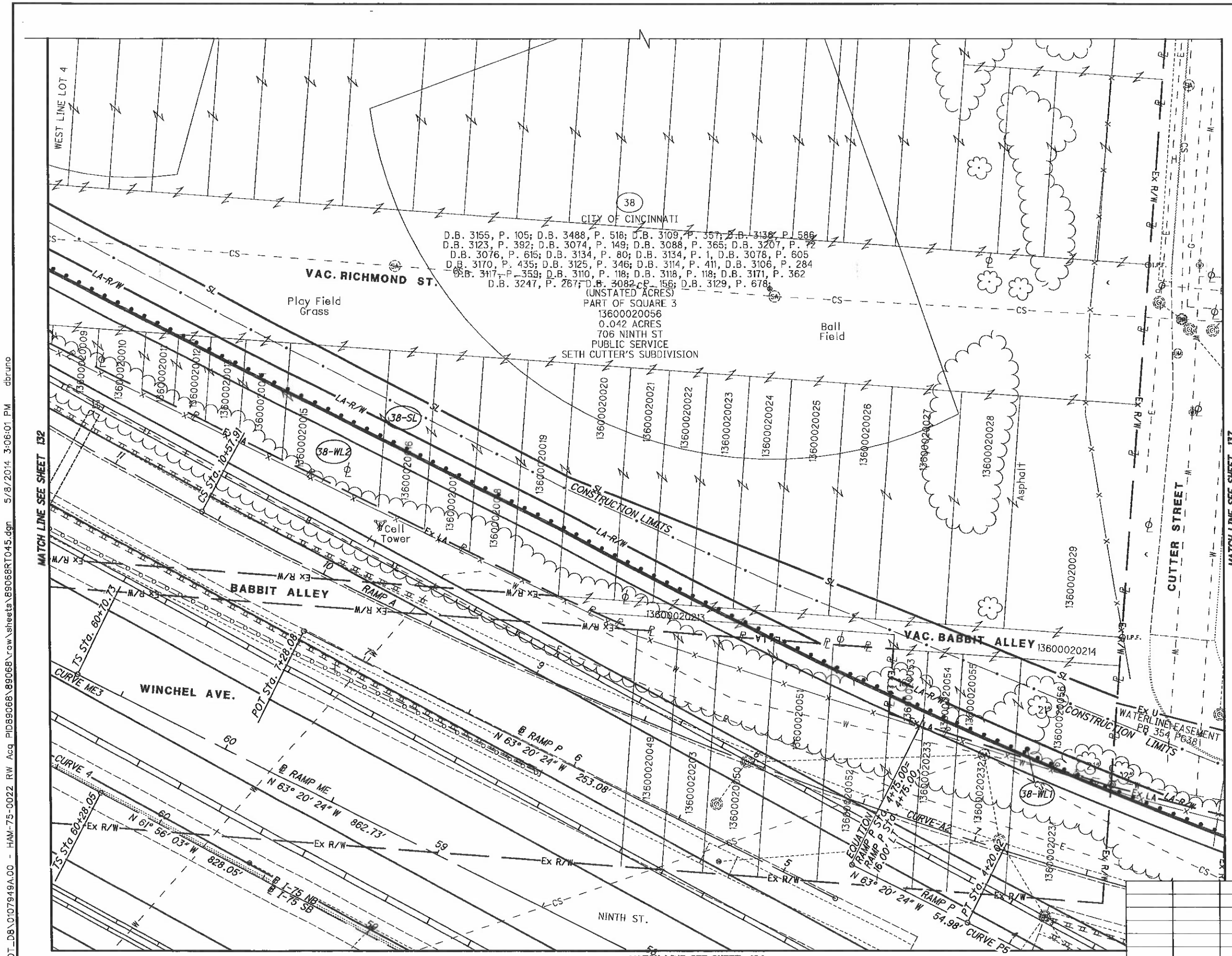

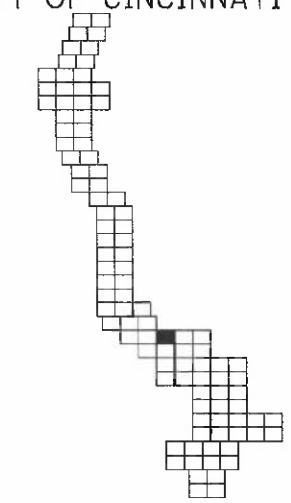

HORIZONTAL SCALE IN FEET
0 10 20 40

PID NO. 89068

R/W DESIGNER RDH
R/W REVIEWER HGH

RIGHT OF WAY TOPO SHEET
I-75

HAM-75-00.22

REV. BY	DATE	DESCRIPTION

DATE COMPLETED 5/09/2014

Q:\ODOT_D8\0107949A.00 - HAM-75-0022 RW Acq PID89068\89068\row\sheets\89068RT045.dgn 5/8/2014 3:06:01 PM dbruno

HAM-75-00.22
HAMILTON COUNTY
CINCINNATI TOWNSHIP
SEC. 24, TOWN 4, FR. 1
CITY OF CINCINNATI

M.N.S. REFER TO SHEET x

MATCH LINE SEE SHEET 133

MATCH LINE SEE SHEET 138

MATCH LINE SEE SHEET 125

RICHMOND STREET (60')
VAC. ORD. 200-1966

BABBITT ALLEY (12')

WINCHEL AVE.

NINTH ST. (60')

CUTTER STREET (50')

38
CITY OF CINCINNATI
D.B. 3155, P. 105; D.B. 3488, P. 518; D.B. 3109, P. 357; ~~D.B. 3138, P. 586~~
D.B. 3123, P. 392; D.B. 3074, P. 149; D.B. 3088, P. 365; D.B. 3207, P. 72
D.B. 3076, P. 615; D.B. 3134, P. 80; D.B. 3134, P. 1, D.B. 3078, P. 605
D.B. 3170, P. 435; D.B. 3125, P. 346; D.B. 3114, P. 411, D.B. 3106, P. 284
D.B. 3117, P. 359; D.B. 3110, P. 118; D.B. 3118, P. 118; D.B. 3171, P. 362
D.B. 3247, P. 267; D.B. 3082, P. 156; D.B. 3129, P. 678;
(UNSTATED ACRES)
PART OF SQUARE 3
13600020056
0.042 ACRES
706 NINTH ST
PUBLIC SERVICE
SETH CUTTER'S SUBDIVISION

VAC. ORD. 200-1966

RAMP A
CURVE-A2
P.I. Sta. 7+09.77
Δ= 27° 26' 14" (RT)
Dc = 3° 00' 00"
R = 1,909.86'
Ls = 200.00'
θs = 3° 00' 00"
LT = 133.35'
ST = 66.68'
x = 199.95'
y = 3.49'
k = 99.99'
p = 0.87'
Δc = 21° 26' 14" (RT)
Lc = 714.57'
Ts = 566.43'
E = 56.98'
C = 710.41'
C1 = C2 = 199.98'
C.B.1 = N 84° 56' 31" W
C.B. = N 72° 13' 24" W
C.B.2 = S 59° 30' 16" E

1. S 4° 20' 54" W - 5.36'
2. N 04° 20' 54" E - 15.43'
3. R = 2278.08'
L = 117.64'
Δ = 02° 57' 31" LT
CH = S 62° 49' 53" E
CH = 117.62'
4. R = 2278.08'
L = 102.73'
Δ = 02° 35' 01" (LT)
CH = S 66° 26' 41" E
CH = 102.72'
5. N 66° 03' 39" W - 35.49'
6. S 04° 20' 54" W - 32.62'
7. N 04° 20' 54" E - 12.05'
8. N 85° 48' 52" W - 31.28'
9. N 04° 20' 54" E - 516.49'

1. TIE - 38-WL1, S 49° 17' 10" E 735.52' FROM CAGIS MONUMENT 6973, WHICH IS S 38° 16' 21" E 1864.57' FROM CAGIS MONUMENT 7008.

2. TIE - 38-SL, S 51° 23' 13" E 716.65' FROM CAGIS MONUMENT 6973, WHICH IS S 38° 16' 21" E 1864.57' FROM CAGIS MONUMENT 7008.

NOTE: STATION-OFFSET LABELS ARE REFERENCED FROM THE ℄ I-75 NB
FOR MONUMENT TABLE SEE SHEETS 13-15

FOR I-75 CURVE 4 DATA SEE SHEET 133
FOR RAMP P CURVE P5 SEE SHEET 125
FOR RAMP ME CURVE ME3 DATA SEE SHEET 133

REV. BY	DATE	DESCRIPTION

DATE COMPLETED 5/09/2014

HORIZONTAL SCALE IN FEET 0 10 20 40

PID NO. 89068

R/W DESIGNER RDH
R/W REVIEWER HGH

RIGHT OF WAY BOUNDARY SHEET
I-75

HAM-75-00.22

136/251

Q:\ODOT_D8\0107949A.00 - HAM-75-0022 RW Acq PID89068\89068\row\sheets\B9068RB045.dgn 5/8/2014 3:06:06 PM dbruno

HAM-75-00.22
HAMILTON COUNTY
CINCINNATI TOWNSHIP
SEC. 24, TOWN 4, FR. 1
CITY OF CINCINNATI

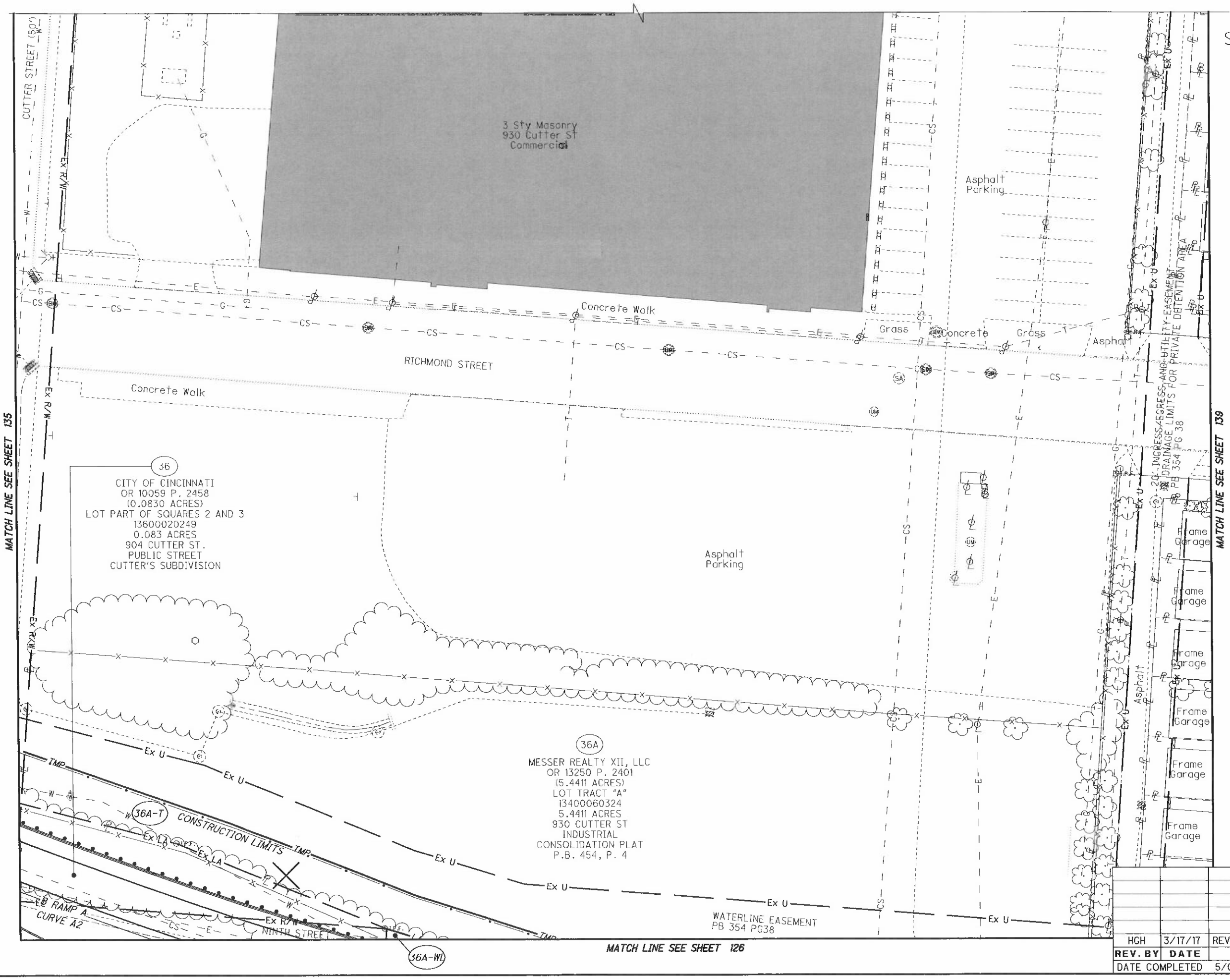

REV. BY	DATE	DESCRIPTION
HGH	3/17/17	REVISE OWNERSHIP, TOPO, PARCEL 36

DATE COMPLETED 5/09/2014

HORIZONTAL SCALE IN FEET 0 10 20 40

PID NO. 89068

R/W DESIGNER RDH
R/W REVIEWER HGH

RIGHT OF WAY TOPO SHEET
I-75

HAM-75-00.22

137
251

Q:\ODOT_D8\0107949A.00 - HAM-75-0022 RW Acq PID89068\89068\row\sheets\89068RT046.dgn 12/8/2020 9:15:22 PM msmith

HAM-75-00.22
HAMILTON COUNTY
CINCINNATI TOWNSHIP
SEC. 24, TOWN 4, FR. 1
CITY OF CINCINNATI

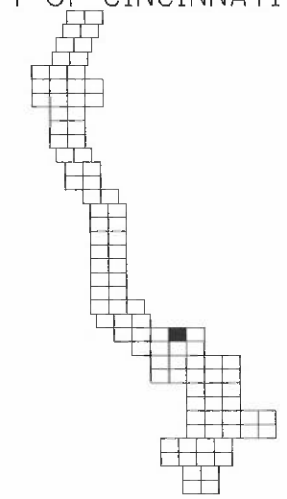

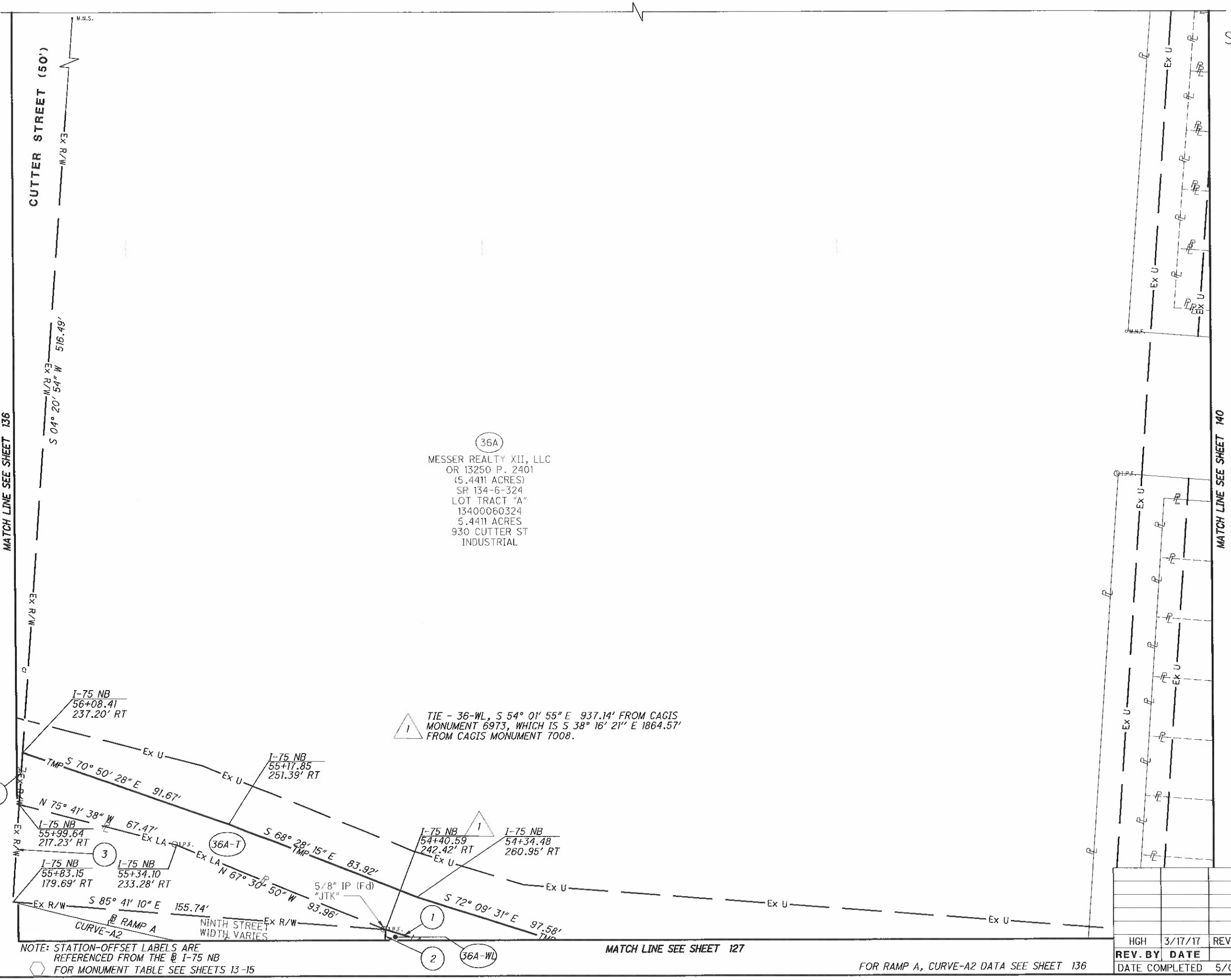

1. S 72° 49' 05" E - 46.46'
2. N 03° 56' 41" E - 6.60'
3. S 04° 20' 54" W - 41.01'
4. N 04° 20' 54" E - 21.81'

NOTE: STATION-OFFSET LABELS ARE REFERENCED FROM THE ℄ I-75 NB
FOR MONUMENT TABLE SEE SHEETS 13-15

REV. BY	DATE	DESCRIPTION
HGH	3/17/17	REVISE OWNERSHIP, PARCEL 36

DATE COMPLETED 5/09/2014

HORIZONTAL SCALE IN FEET 0 10 20 40

PID NO. 89068

R/W DESIGNER RDH
R/W REVIEWER HGH

RIGHT OF WAY BOUNDARY SHEET
I-75

HAM-75-00.22

G:\ODOT_DB\0107949A.00 - HAM-75-0022 RW Acq PID89068\89068\row\sheets\89068RB046.dgn 12/8/2020 9:18:17 PM msmith

HAM-75-00.22
HAMILTON COUNTY
CINCINNATI TOWNSHIP
SEC. 18 & 24, TOWN 4, FR. 1
CITY OF CINCINNATI

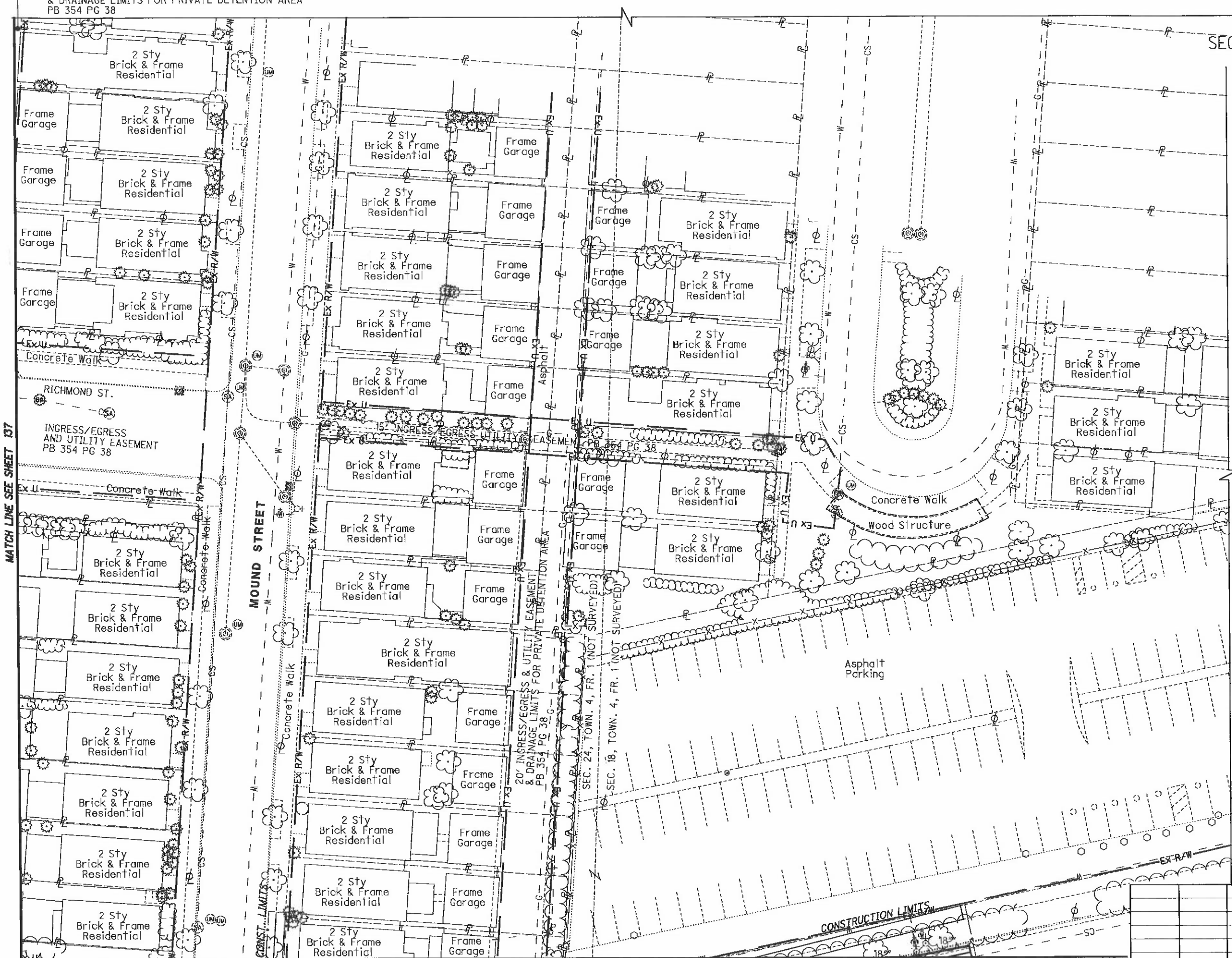

REV. BY	DATE	DESCRIPTION

DATE COMPLETED 5/09/2014

HORIZONTAL SCALE IN FEET 0 10 20 40

PID NO. 89068

R/W DESIGNER RDH
R/W REVIEWER HGH

RIGHT OF WAY TOPO SHEET
I-75

HAM-75-00.22

Q:\ODOT_DB\0107949A.00 - HAM-75-0022 RW Acq PID89068\89068\row\sheets\89068RT047.dgn 5/8/2014 3:06:22 PM dbruno

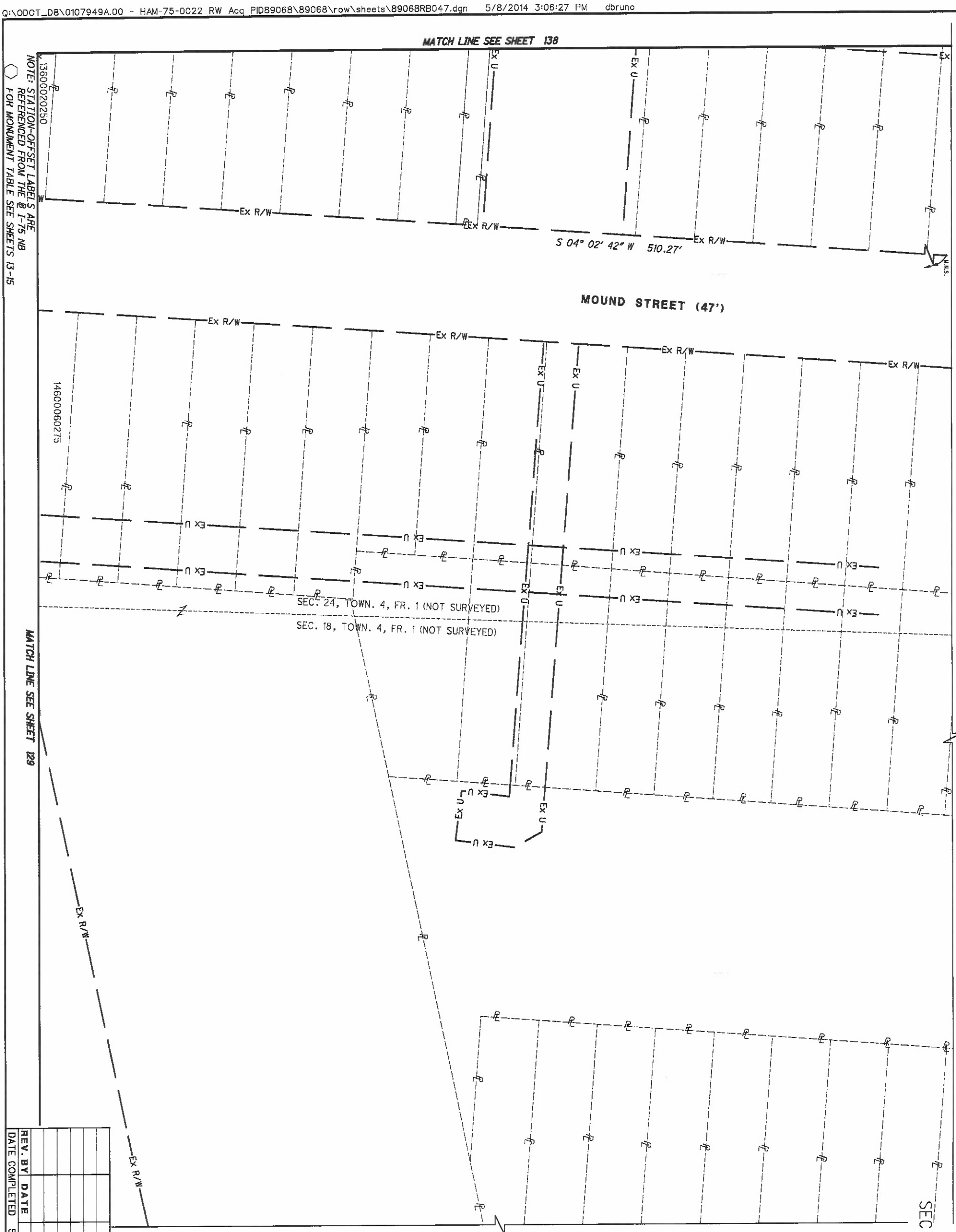

HAM-75-00.22
HAMILTON COUNTY
CINCINNATI TOWNSHIP
SEC. 18 & 24, TOWN 4, FR. 1
CITY OF CINCINNATI

REV. BY	DATE	DESCRIPTION

DATE COMPLETED 5/09/2014

140/251

HAM-75-00.22

RIGHT OF WAY BOUNDARY SHEET
I-75

R/W DESIGNER RDH
R/W REVIEWER HGH

PID NO. 89068

0 10 20 40 HORIZONTAL SCALE IN FEET

HAM-75-00.22
HAMILTON COUNTY
CINCINNATI TOWNSHIP
SEC. 24, TOWN 4, FR. 1
CITY OF CINCINNATI

MATCH LINE SEE SHEET 147

MATCH LINE SEE SHEET 149

MATCH LINE SEE SHEET 143

D.B. 3114, P. 400
(UNSTATED ACRES)
LOT PART OF LOT 63
13900030044
0.062 ACRES
959 COURT ST

CITY OF CINCINNATI
D.B. 3114, P. 400
(UNSTATED ACRES)
LOT 62
13900030043
0.074 ACRES
956 COURT ST
PUBLIC SERVICE

CITY OF CINCINNATI
D.B. 3041, P. 15
(0.079 ACRES)
LOT LOT 64 AND PART OF LOT 65
13900030045
0.080 ACRES
952 COURT ST
PUBLIC SERVICE
G. W. TUCKER'S SECOND SUBDIVISION
P.B. 1, P. 187

CITY OF CINCINNATI
D.B. 3130, P. 173
(UNSTATED ACRES)
LOT LOT 67 AND PART OF LOT 66
13900030047
0.134 ACRES
953 COURT ST
PUBLIC SERVICE
G. W. TUCKER'S SECOND SUBDIVISION
P.B. 1, P. 187

CITY OF CINCINNATI
D.B. 3130, P. 173
(UNSTATED ACRES)
LOT 68
13900030048
0.022 ACRES
951 COURT ST
PUBLIC SERVICE
G. W. TUCKER'S SECOND SUBDIVISION
P.B. 1, P. 187

CITY OF CINCINNATI
D.B. 3146, P. 27
(UNSTATED ACRES)
LOT 69
13900030049
0.150 ACRES
949 COURT ST
PUBLIC SERVICE
G. W. TUCKER'S SECOND SUBDIVISION
P.B. 1, P. 187

CITY OF CINCINNATI
D.B. 3083, P. 158
(UNSTATED ACRES)
LOT PART OF LOTS 65 AND 66
13900030046
0.076 ACRES
955 COURT ST
PUBLIC SERVICE
G. W. TUCKER'S SECOND SUBDIVISION
P.B. 1, P. 187

CITY OF CINCINNATI
45 DEEDS, SEE LIST BELOW
LOT (3 plats)
13900030241
2.313 ACRES
COURT ST
PUBLIC SERVICE

DB 3110 Pg. 392, DB 3081 Pg. 610, DB 3079 Pg. 667, DB 3076 Pg. 90, DB 3166 Pg. 215, DB 3100 Pg. 527, DB 3132 Pg. 407, DB 3118 Pg. 188, DB 3077 Pg. 587, DB 2996 Pg. 258, DB 3132 Pg. 282, DB 3155 Pg. 107, DB 3089 Pg. 581, DB 3095 Pg. 571, DB 3045 Pg. 1, DB 3062 Pg. 404, DB 2999 Pg. 327, DB 3076 Pg. 613, DB 3101 Pg. 311, DB 3102 Pg. 1620, DB 3088 Pg. 370, DB 3089 Pg. 65, DB 3094 Pg. 656, DB 3082 Pg. 440, DB 3142 Pg. 116, DB 3132 Pg. 174, DB 3092 Pg. 300, DB 3138 Pg. 416, DB 3083 Pg. 1, DB 2988 Pg. 331, DB 3078 Pg. 408, DB 3089 Pg. 386, DB 3123 Pg. 553, DB 3114 Pg. 491, DB 3109 Pg. 144, DB 3113 Pg. 139, DB 3113 Pg. 138, DB 3076 Pg. 612, DB 3133 Pg. 285, DB 2999 Pg. 59, DB 3099 Pg. 696, DB 3131 Pg. 672, Registered Land Certificate No. 40230, DB 3075 Pg. 192 and DB 3133 Pg. 38.

OR 9093 P. 2069
RL 195877
13600010237
0.036 ACRES
BAYMILLER ST

FULLER PROPERTIES, LLC, A LIMITED LIABILITY COMPANY FORMED IN THE STATE OF OHIO
OR 9093 P. 2069
RL 195877
(7.365 ACRES)
LOT (3 Plats)
13900030242
7.510 ACRES
900 EIGHTH ST
COMMERCIAL

THE CINCINNATI GAS AND ELECTRIC COMPANY
DB 3426 PG 295

CITY OF CINCINNATI
D.B. 3146, P. 27
(UNSTATED ACRES)
LOT LOT 70 AND PART OF LOT 71
13900030050
0.008 ACRES
947 COURT ST
PUBLIC SERVICE
G. W. TUCKER'S SECOND SUBDIVISION
P.B. 1, P. 187

COURT STREET
FREEMAN AVENUE
RICHMOND STREET
GEST ST
CONSTRUCTION LIMITS
SEWER EASEMENT DB 3426 PG 295
Asphalt Parking
Concrete
Bumper Blocks
Comm Sign
Gate
Grass
ISRAEL ALLEY
N 52° 26' 25" W

REV. BY	DATE	DESCRIPTION

DATE COMPLETED 5/09/2014

HORIZONTAL SCALE IN FEET 0 10 20 40

PID NO. 89068

R/W DESIGNER RDH
R/W REVIEWER HGH

RIGHT OF WAY TOPO SHEET
I-75

HAM-75-00.22

141
251

Q:\ODOT_DB\0107949A.00 - HAM-75-0022 RW Acq PID89068\89068\row\sheets\89068RT048.dgn 5/8/2014 3:06:32 PM dbruno

HAM-75-00.22
HAMILTON COUNTY
CINCINNATI TOWNSHIP
SEC. 24, TOWN 4, FR. 1
CITY OF CINCINNATI

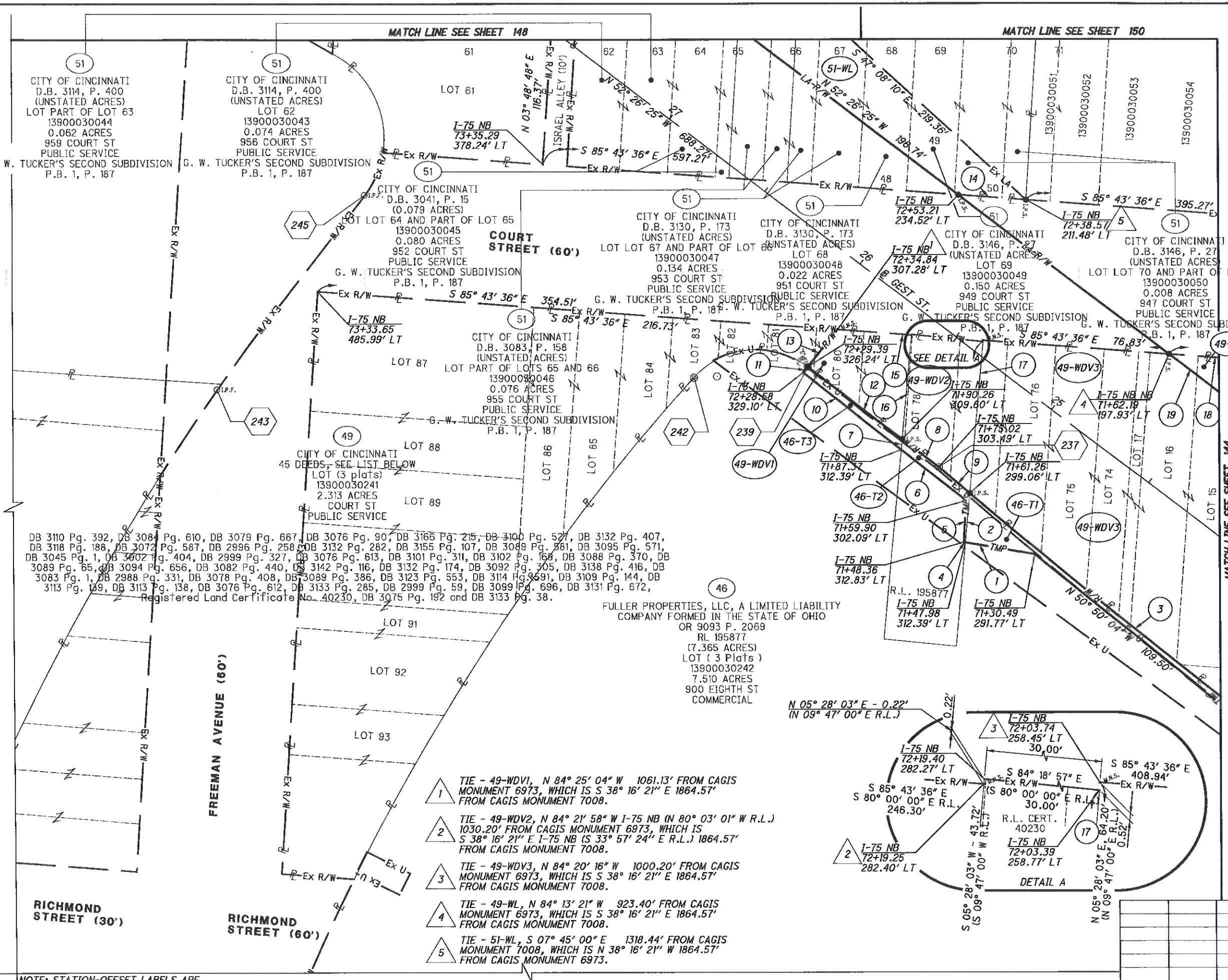

HORIZONTAL SCALE IN FEET 0 10 20 40

PID NO. 89068

R/W DESIGNER RDH
R/W REVIEWER HGH

RIGHT OF WAY BOUNDARY SHEET
I-75

HAM-75-00.22

REV. BY	DATE	DESCRIPTION

DATE COMPLETED 5/09/2014

Q:\ODOT_DB\0107949A.00 - HAM-75-0022 RW Acq PID89068\89068\row\sheets\89068RB048.dgn 5/15/2014 11:48:21 AM dbruno

HAM-75-00.22
HAMILTON COUNTY
CINCINNATI TOWNSHIP
SEC. 24, TOWN 4, FR. 1
CITY OF CINCINNATI

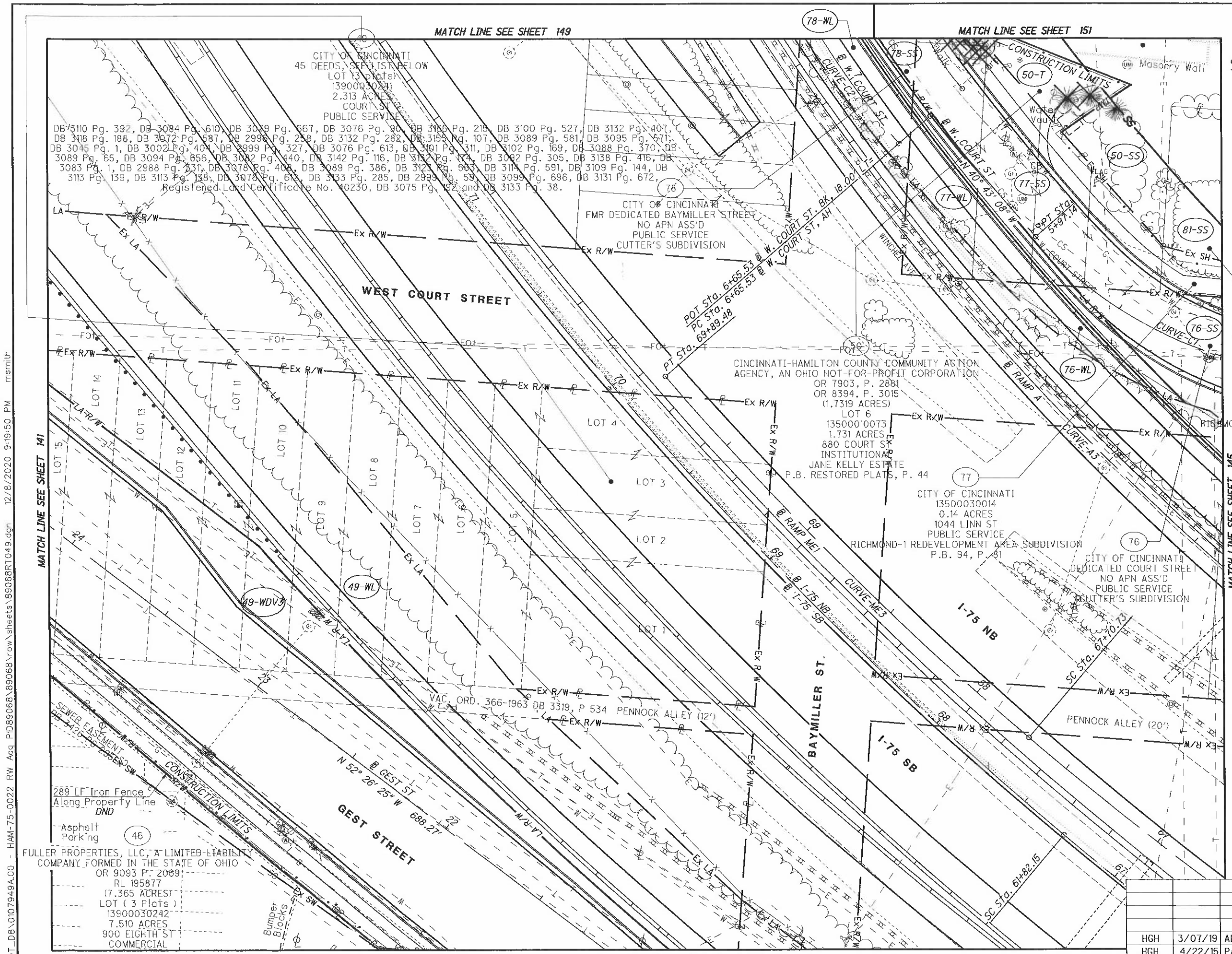

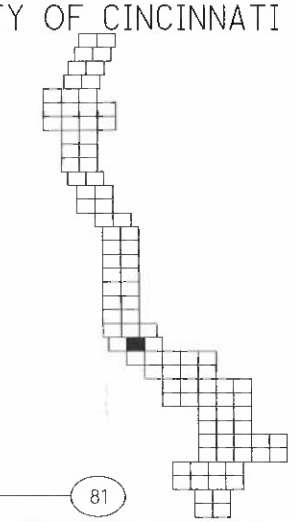

REV. BY	DATE	DESCRIPTION
HGH	3/07/19	ADD PARCELS 76-WL, 77-WL, 78-WL
HGH	4/22/15	PARCEL 46 - UPDATE TOPO, REV. TEMPS
DATE COMPLETED	5/09/2014	

HORIZONTAL SCALE IN FEET 0 10 20 40

PID NO. 89068

R/W DESIGNER RDH
R/W REVIEWER HGH

RIGHT OF WAY TOPO SHEET
I-75

HAM-75-00.22

Q:\ODOT_D8\0107949A.00 - HAM-75-0022 RW Acq PID89068\89068\row\sheets\89068RT049.dgn 12/8/2020 9:19:50 PM msmith

HAM-75-0.22
HAMILTON COUNTY
CINCINNATI TOWNSHIP
SEC. 24, TOWN 4, FR. 1
CITY OF CINCINNATI

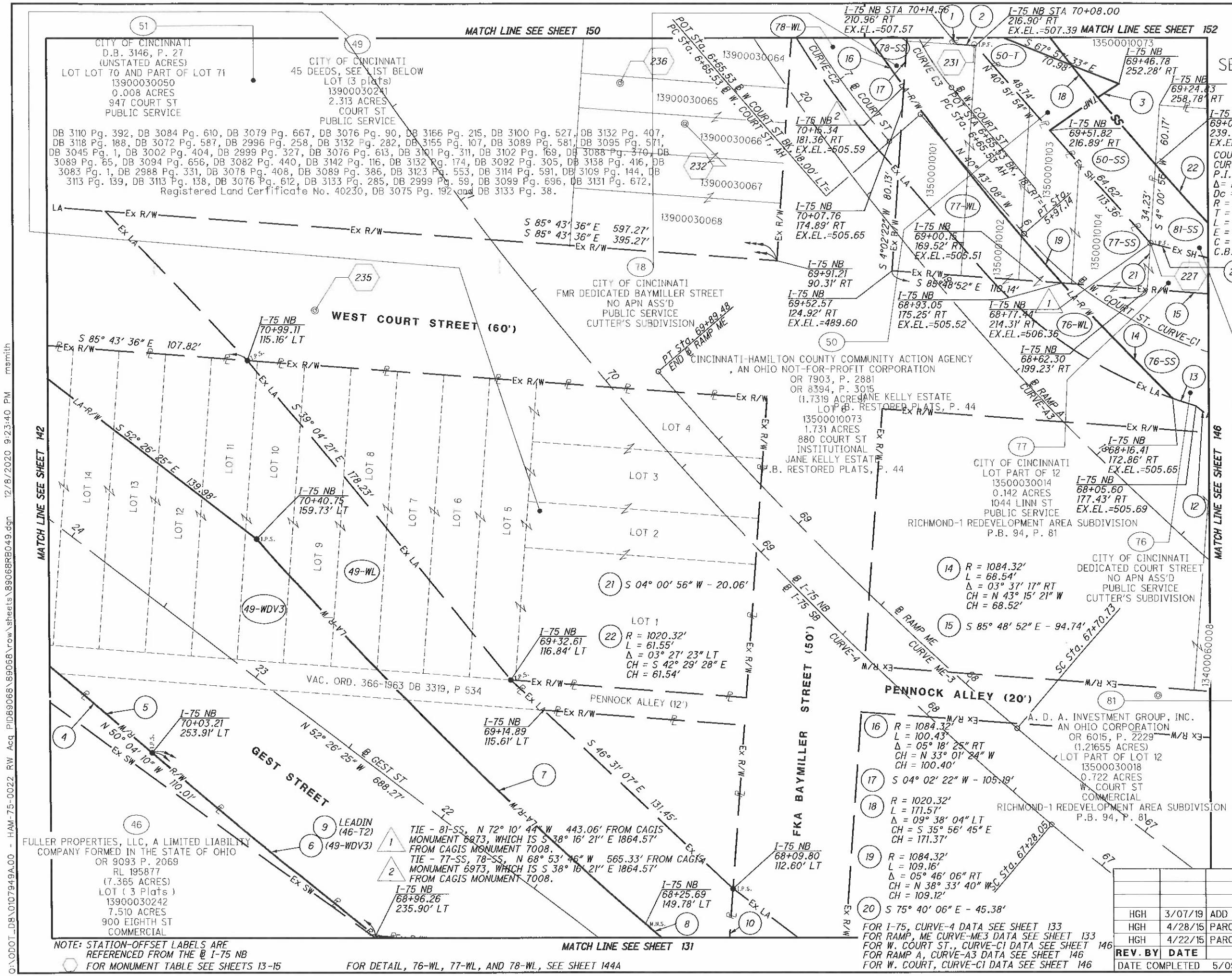

COURT ST CURVE-C2
P.I. Sta. 7+16.85
Δ = 16° 40' 56" (RT)
Dc = 16° 22' 08"
R = 350.03'
T = 51.32'
L = 101.91'
E = 3.74'
C = 101.55'
C.B. = N 32° 22' 40" W

1. R = 88.25', L = 60.60', Δ = 39° 20' 29" RT, CH = N 15° 40' 57" W, CH = 59.41'
2. N 85° 56' 51" W - 8.23'
3. S 55° 00' 48" W - 35.65'
4. LEADIN 46-T2, R = 3842.55', L = 145.20', Δ = 02° 09' 54" LT, CH = N 50° 25' 27" W, CH = 145.19'
5. R = 3842.55', L = 190.13', Δ = 02° 50' 06" LT, CH = N 50° 45' 33" W, CH = 190.11'
6. R 3878.55', L = 124.25', Δ = 01° 50' 08" RT, CH = N 50° 15' 34" W, CH = 124.24'
7. R = 1646.69', L = 235.64', Δ = 08° 11' 56" RT, CH = N 44° 55' 07" W, CH = 235.43'
8. R = 2164.95', L = 23.82', Δ = 00° 37' 50" RT, CH = N 49° 33' 40" W, CH = 23.82'
9. R = 3878.55', L = 304.25', Δ = 04° 29' 40" LT, CH = N 51° 35' 20" W, CH = 304.17'
10. S 04° 18' 07" W - 32.06'
11. NOT USED
12. N 50° 58' 49" W - 19.46'
13. R = 192.00', L = 10.68', Δ = 03° 11' 13" RT, CH = N 72° 04' 15" W, CH = 10.68'
14. R = 1084.32', L = 68.54', Δ = 03° 37' 17" RT, CH = N 43° 15' 21" W, CH = 68.52'
15. S 85° 48' 52" E - 94.74'
16. R = 1084.32', L = 100.43', Δ = 05° 18' 25" RT, CH = N 33° 01' 24" W, CH = 100.40'
17. S 04° 02' 22" W - 105.19'
18. R = 1020.32', L = 171.57', Δ = 09° 38' 04" LT, CH = S 35° 56' 45" E, CH = 171.37'
19. R = 1084.32', L = 109.16', Δ = 05° 46' 06" RT, CH = N 38° 33' 40" W, CH = 109.12'
20. S 75° 40' 06" E - 45.38'
21. S 04° 00' 56" W - 20.06'
22. LOT 1: R = 1020.32', L = 61.55', Δ = 03° 27' 23" LT, CH = S 42° 29' 28" E, CH = 61.54'

FOR I-75, CURVE-4 DATA SEE SHEET 133
FOR RAMP, ME CURVE-ME3 DATA SEE SHEET 133
FOR W. COURT ST., CURVE-C1 DATA SEE SHEET 146
FOR RAMP A, CURVE-A3 DATA SEE SHEET 146
FOR W. COURT, CURVE-C1 DATA SEE SHEET 146

REV. BY	DATE	DESCRIPTION
HGH	3/07/19	ADD PARCELS 76-WL, 77-WL, 78-WL
HGH	4/28/15	PARCEL 49-WDV - ADJUST BOUNDARY
HGH	4/22/15	PARCEL 46 - UPDATE TOPO, REV. TEMPS

DATE COMPLETED 5/09/2014

HORIZONTAL SCALE IN FEET 0 10 20 40

PID NO. 89068

R/W DESIGNER RDH
R/W REVIEWER HGH

RIGHT OF WAY BOUNDARY SHEET
I-75
HAM-75-00.22

O:\ODOT_D8\0107949A.00 - HAM-75-0022 RW Acq PID89068\89068\row\sheets\89068RB049.dgn 12/8/2020 9:23:40 PM msmith

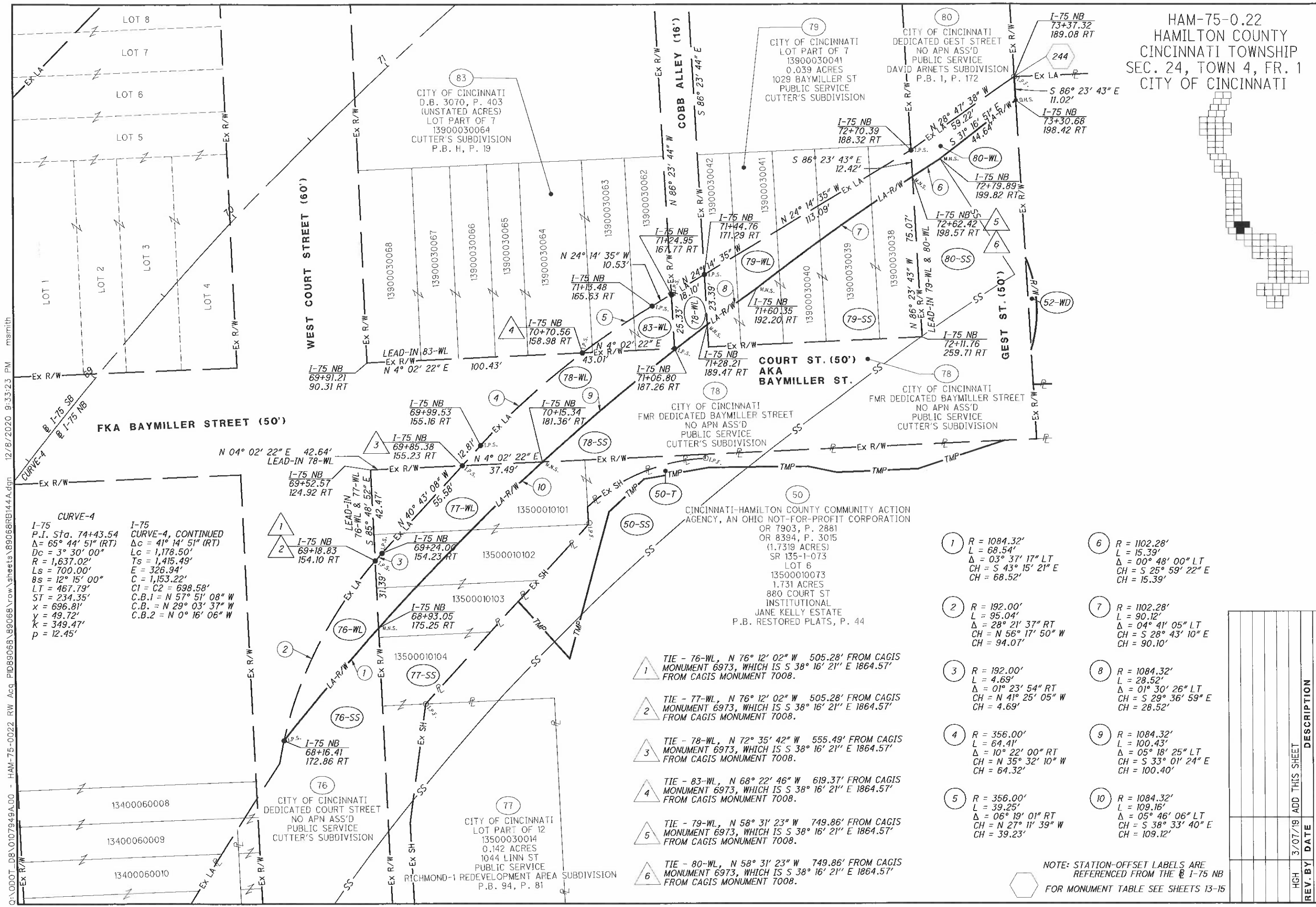
HAM-75-0.22
HAMILTON COUNTY
CINCINNATI TOWNSHIP
SEC. 24, TOWN 4, FR. 1
CITY OF CINCINNATI
LOT 8
LOT 7
LOT 6
LOT 5
LOT 1
LOT 2
LOT 3
LOT 4
WEST COURT STREET (60')
COBB ALLEY (16')
FKA BAYMILLER STREET (50')
COURT ST. (50')
AKA
BAYMILLER ST.
GEST ST. (50')
83
CITY OF CINCINNATI
D.B. 3070, P. 403
(UNSTATED ACRES)
LOT PART OF 7
13900030064
CUTTER'S SUBDIVISION
P.B. H, P. 19
79
CITY OF CINCINNATI
LOT PART OF 7
13900030041
0.039 ACRES
1029 BAYMILLER ST
PUBLIC SERVICE
CUTTER'S SUBDIVISION
80
CITY OF CINCINNATI
DEDICATED GEST STREET
NO APN ASS'D
PUBLIC SERVICE
DAVID ARNETS SUBDIVISION
P.B. 1, P. 172
78
CITY OF CINCINNATI
FMR DEDICATED BAYMILLER STREET
NO APN ASS'D
PUBLIC SERVICE
CUTTER'S SUBDIVISION
50
CINCINNATI-HAMILTON COUNTY COMMUNITY ACTION AGENCY, AN OHIO NOT-FOR-PROFIT CORPORATION
OR 7903, P. 2881
OR 8394, P. 3015
(1.7319 ACRES)
SR 135-1-073
LOT 6
13500010073
1.731 ACRES
880 COURT ST
INSTITUTIONAL
JANE KELLY ESTATE
P.B. RESTORED PLATS, P. 44
76
CITY OF CINCINNATI
DEDICATED COURT STREET
NO APN ASS'D
PUBLIC SERVICE
CUTTER'S SUBDIVISION
77
CITY OF CINCINNATI
LOT PART OF 12
13500030014
0.142 ACRES
1044 LINN ST
PUBLIC SERVICE
RICHMOND-1 REDEVELOPMENT AREA SUBDIVISION
P.B. 94, P. 81
13400060008
13400060009
13400060010
13500010101
13500010102
13500010103
13500010104
CURVE-4
I-75
P.I. Sta. 74+43.54
Δ= 65° 44' 51" (RT)
Dc = 3° 30' 00"
R = 1,637.02'
Ls = 700.00'
θs = 12° 15' 00"
LT = 467.79'
ST = 234.35'
x = 696.81'
y = 49.72'
k = 349.47'
p = 12.45'
I-75
CURVE-4, CONTINUED
Δc = 41° 14' 51" (RT)
Lc = 1,178.50'
Ts = 1,415.49'
E = 326.94'
C = 1,153.22'
C1 = C2 = 698.58'
C.B.1 = N 57° 51' 08" W
C.B. = N 29° 03' 37" W
C.B.2 = N 0° 16' 06" W
TIE - 76-WL, N 76° 12' 02" W 505.28' FROM CAGIS MONUMENT 6973, WHICH IS S 38° 16' 21" E 1864.57' FROM CAGIS MONUMENT 7008.
TIE - 77-WL, N 76° 12' 02" W 505.28' FROM CAGIS MONUMENT 6973, WHICH IS S 38° 16' 21" E 1864.57' FROM CAGIS MONUMENT 7008.
TIE - 78-WL, N 72° 35' 42" W 555.49' FROM CAGIS MONUMENT 6973, WHICH IS S 38° 16' 21" E 1864.57' FROM CAGIS MONUMENT 7008.
TIE - 83-WL, N 68° 22' 46" W 619.37' FROM CAGIS MONUMENT 6973, WHICH IS S 38° 16' 21" E 1864.57' FROM CAGIS MONUMENT 7008.
TIE - 79-WL, N 58° 31' 23" W 749.86' FROM CAGIS MONUMENT 6973, WHICH IS S 38° 16' 21" E 1864.57' FROM CAGIS MONUMENT 7008.
TIE - 80-WL, N 58° 31' 23" W 749.86' FROM CAGIS MONUMENT 6973, WHICH IS S 38° 16' 21" E 1864.57' FROM CAGIS MONUMENT 7008.
1 R = 1084.32' L = 68.54' Δ = 03° 37' 17" LT CH = S 43° 15' 21" E CH = 68.52'
2 R = 192.00' L = 95.04' Δ = 28° 21' 37" RT CH = N 56° 17' 50" W CH = 94.07'
3 R = 192.00' L = 4.69' Δ = 01° 23' 54" RT CH = N 41° 25' 05" W CH = 4.69'
4 R = 356.00' L = 64.41' Δ = 10° 22' 00" RT CH = N 35° 32' 10" W CH = 64.32'
5 R = 356.00' L = 39.25' Δ = 06° 19' 01" RT CH = N 27° 11' 39" W CH = 39.23'
6 R = 1102.28' L = 15.39' Δ = 00° 48' 00" LT CH = S 25° 59' 22" E CH = 15.39'
7 R = 1102.28' L = 90.12' Δ = 04° 41' 05" LT CH = S 28° 43' 10" E CH = 90.10'
8 R = 1084.32' L = 28.52' Δ = 01° 30' 26" LT CH = S 29° 36' 59" E CH = 28.52'
9 R = 1084.32' L = 100.43' Δ = 05° 18' 25" LT CH = S 33° 01' 24" E CH = 100.40'
10 R = 1084.32' L = 109.16' Δ = 05° 46' 06" LT CH = S 38° 33' 40" E CH = 109.12'
NOTE: STATION-OFFSET LABELS ARE REFERENCED FROM THE ℄ I-75 NB
FOR MONUMENT TABLE SEE SHEETS 13-15
HORIZONTAL SCALE IN FEET
0 10 20 40
PID NO. 89068
R/W DESIGNER RDH
R/W REVIEWER HGH
RIGHT OF WAY BOUNDARY SHEET
I-75
HAM-75-00.22
REV. BY DATE DESCRIPTION
HGH 3/07/19 ADD THIS SHEET
DATE COMPLETED
144A
251
Q:\ODOT_D8\0107949A.00 - HAM-75-0022 RW Acq PID89068\89068\row\sheets\89068RB144A.dgn 12/8/2020 9:33:23 PM msmith

HAM-75-00.22
HAMILTON COUNTY
CINCINNATI TOWNSHIP
SEC. 24, TOWN 4, FR. 1
CITY OF CINCINNATI

MATCH LINE SEE SHEET 151

2 Sty Masonry Commercial
7 Bollards
1 Sty Masonry Commercial
6 Bollards
4 Bollards
4 Bollards
Concrete Walk
Asphalt Parking Lot
Dumpster
STOCKPILE
Bollard
Bollard
Comm. Sign
Concrete Walk
Concrete Walk
Concrete Walk
LINN STREET
CURVE-LIN-1

77
CITY OF CINCINNATI
D.B. 94, P. 81
(UNSTATED ACRES)
LOT PART OF 12
13500030014
0.142 ACRES
1044 LINN ST
PUBLIC SERVICE
RICHMOND-1 REDEVELOPMENT AREA SUBDIVISION
P.B. 94, P. 81

81
A. D. A. INVESTMENT GROUP, INC.
AN OHIO CORPORATION
OR 6015, P. 2229
(1.21655 ACRES)
LOT PART OF LOT 12
13500030018
0.722 ACRES
W. COURT ST
COMMERCIAL
RICHMOND-1 REDEVELOPMENT AREA SUBDIVISION
P.B. 94, P. 81

81-SS
77-SS
Concrete Walk
CONSTRUCTION LIMITS
CURVE CT
PC Sta. 4+64.92

75
CITY OF CINCINNATI
LOT PART OF 6 @ W. COURT ST
13400060008
0.038 ACRES
829 COURT ST
PUBLIC SERVICE
CUTTER'S SUBDIVISION

76
CITY OF CINCINNATI
DEDICATED COURT STREET
NO APN ASS'D
PUBLIC SERVICE
CUTTER'S SUBDIVISION

N 85° 48' 47" W 290.92

76-SS
75-SS
48-SS
Cell Tower
DND-1
Tele Structure
Wood Stockade Fence
Bollard
CONSTRUCTION LIMITS
Concrete
Concrete Walk
Bollard
Bollard
Bollard

48
MARK ONE INVESTMENTS, LTD.
AN OHIO LIMITED LIABILITY COMPANY
OR 9874, P. 401
(0.030 ACRES)
LOT PART OF LOT 6
13400060249
0.030 ACRES
837 COURT ST
VACANT
CUTTER'S SUBDIVISION

1 Sty Masonry
809 Court St
Commercial

47
PHOENIX GRAPHIX INC, AN OHIO CORPORATION
OR 9720 P. 3387
(0.322 ACRES)
LOT PART OF LOTS 5 AND 6
13400060323
0.322 ACRES
817 COURT ST
CUTTER'S ESTATE

47-WL
Asphalt
SC Sta. 16+29.08
PC Sta. 8+66.87
@ LINN ST
CONSTRUCTION LIMITS
Walk
15' ±
PENNOCK ALLEY
WINCHEL AVE
@ RAMP A
CURVE-A3
@ RAMP ME1
CURVE ME3
N 21° 42' 21" E 138.78'
LINN STREET

38
CITY OF CINCINNATI
D.B. 3155, P. 105
(UNSTATED ACRES)
LOT PART OF SQUARE 3
13600020056
0.042 ACRES
706 NINTH ST
PUBLIC SERVICE
SETH CUTTER'S SUBDIVISION

13400060037 LOT 20
13400060038 LOT 19
13400060039 LOT 18
13400060040 LOT 17
LOT 16
13400060042 LOT 15
13400060043
13400060246
13400060063 LOT 9
LOT 10
LOT 11
13400060066 LOT 12
13400060067 LOT 13
13400060068 LOT 14
13400060069
13400060244
13400060064
13400060065
38-SL
Play Field Grass
Baseball Field
PENNOCK ALLEY
WEST COURT STREET
W. COURT ST. Sta. 1+74.00=
STA. 9+76.12 LINN ST.
BEGIN ℄ COURT ST.
POT Sta. 0+00.00
Ex R/W
Ex SL
Ex SH
Ex R/W
Ex SL
LA-R/W

LINN ST
CURVE-LIN-1
P.I. Sta. 10+41.45
Δ= 17° 19' 28" (LT)
Dc = 5° 00' 00"
R = 1,145.94'
T = 174.58'
L = 346.50'
E = 13.22'
C = 345.18'
C.B. = N 13° 02' 37" E

RAMP ME1
CURVE-ME1-2
P.I. Sta. 66+74.29
Δ= 22° 45' 01" (RT)
Dc = 4° 00' 00"
R = 1,432.39'
θ
Δc = 8° 45' 01" (RT)
Lc = 218.76'
E = 36.40'
C = 218.54'
C.B.1 = N 58° 40' 32" W
C.B. = N 44° 57' 53" W

MATCH LINE SEE SHEET 143
MATCH LINE SEE SHEET 132

HORIZONTAL SCALE IN FEET
0 10 20 40

REV. BY	DATE	DESCRIPTION

DATE COMPLETED 5/09/2014

PID NO. 89068
R/W DESIGNER RDH
R/W REVIEWER HGH

RIGHT OF WAY TOPO SHEET
I-75

HAM-75-00.22

145
251

Q:\ODOT_D8\0107949A.00 - HAM-75-0022 RW Acq PID89068\89068\row\sheets\89068RT050.dgn 5/8/2014 3:07:05 PM dbruno

HAM-75-00.22
HAMILTON COUNTY
CINCINNATI TOWNSHIP
SEC. 24, TOWN 4, FR. 1
CITY OF CINCINNATI

MATCH LINE SEE SHEET 152

TIE - 47-WL, S 68° 01' 48" W 198.55' FROM CAGIS MONUMENT 6973, WHICH IS S 38° 16' 21" E 1864.57' FROM CAGIS MONUMENT 7008.

TIE - 48-SS, N 89° 53' 41" W 322.75' FROM CAGIS MONUMENT 6973, WHICH IS S 38° 16' 21" E 1864.57' FROM CAGIS MONUMENT 7008.

TIE - 75-SS, 76-SS, N 81° 05' 06" W 295.75' FROM CAGIS MONUMENT 6973, WHICH IS S 38° 16' 21" E 1864.57' FROM CAGIS MONUMENT 7008.

(15) R = 1020.32'
L = 97.90'
Δ = 05° 29' 51" (LT)
CH = S 47° 59' 59" E
CH = 97.86'

(16) N 50° 58' 49" W - 19.46'

(17) S 85° 48' 52" E - 94.74'

(18) R = 1020.32'
L = 18.37'
Δ = 01° 01' 54" (LT)
CH = S 44° 44' 07" E
CH = 18.37'

(81) A. D. A. INVESTMENT GROUP, INC.
AN OHIO CORPORATION
OR 6015, P. 2229
(1.21655 ACRES)
LOT PART OF LOT 12
13500030018
0.722 ACRES
W. COURT ST
COMMERCIAL
RICHMOND-1 REDEVELOPMENT AREA SUBDIVISION
P.B. 94, P. 81

(77) CITY OF CINCINNATI
D.B. 94, P. 81
(UNSTATED ACRES)
LOT PART OF 12
13500030014
0.142 ACRES
1044 LINN ST
PUBLIC SERVICE
RICHMOND-1 REDEVELOPMENT AREA SUBDIVISION
P.B. 94, P. 81

(76) CITY OF CINCINNATI
DEDICATED COURT STREET
NO APN ASS'D
PUBLIC SERVICE
CUTTER'S SUBDIVISION

(75) CITY OF CINCINNATI
LOT PART OF 6
13400060008 -13400060008
0.038 ACRES
829 COURT ST
PUBLIC SERVICE
CUTTER'S SUBDIVISION

(47) PHOENIX GRAPHIX INC, AN OHIO CORPORATION
OR 9720 P. 3387
(0.322 ACRES)
LOT PART OF LOTS 5 AND 6
13400060323
0.322 ACRES
817 COURT ST
CUTTER'S ESTATE

(48) MARK ONE INVESTMENTS, LTD,
AN OHIO LIMITED LIABILITY COMPANY
OR 9874, P. 401
(0.030 ACRES)
LOT PART OF LOT 6
13400060245
0.030 ACRES
817 COURT ST
VACANT
CUTTER'S SUBDIVISION

(38) CITY OF CINCINNATI
D.B. 3155, P. 105
(UNSTATED ACRES)
LOT PART OF SQUARE 3
13600020056
0.042 ACRES
706 NINTH ST
PUBLIC SERVICE
SETH CUTTER'S SUBDIVISION

WEST COURT STREET (60')
PENNOCK ALLEY (20')
LINN STREET (100')
LINN STREET (50')
CURVE-LIN-1
RAMP A
CURVE-A3
RAMP ME
CURVE ME3
@ W. COURT ST
N 85° 48' 47" W 290.92'
W. COURT ST. Sta. 1+74.00= STA. 9+76.12 LINN ST.
S 85° 43' 36" E 635.70'
POT Sta. 0+00.00 BEGIN @ W. COURT ST
PC Sta. 8+66.87
SC Sta. 16+29.08
Sta. 4+64.92
M.N.S. REFER TO SHEET x
MATCH LINE SEE SHEET 133

RAMP A
CURVE-A3
P.I. Sta. 19+98.42
Δ = 44° 29' 48" (RT)
Dc = 5° 00' 00"
R = 1,145.92'
Ls = 200.00'
θs = 5° 00' 00"
LT = 133.39'
ST = 66.72'
Δx = 199.85'
y = 5.81'
k = 99.97'
p = 1.45'
c = 34° 29' 48" (RT)
Lc = 689.93'
Ts = 569.34'
E = 93.74'
C = 679.56'
C1 = C2 = 199.93'
C.B.1 = N 56° 50' 17" W
C.B. = N 36° 15' 23" W
C.B.2 = S 15° 40' 28" E

W. COURT ST
CURVE-C1
P.I. Sta. 5+34.67
Δ = 45° 05' 39" (RT)
Dc = 34° 06' 16"
R = 168.00'
T = 69.75'
L = 132.22'
E = 13.90'
C = 128.84'
C.B. = N 63° 15' 57" W

LINN ST
CURVE-LIN-1
P.I. Sta. 10+41.45
Δ = 17° 19' 28" (LT)
Dc = 5° 00' 00"
R = 1,145.94'
T = 174.58'
L = 346.50'
E = 13.22'
C = 345.18'
C.B. = N 13° 02' 37" E

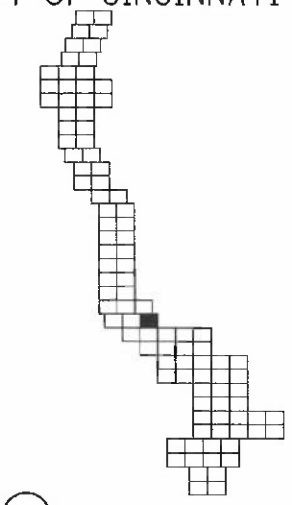

(1) S 21° 44' 30" W - 16.86'
(2) N 39° 01' 11" E - 15.26'
(3) N 04° 13' 43" E - 25.00'
(4) R = 10.00'
L = 18.41'
Δ = 105° 27' 14" RT
CH = S 33° 03' 01" E
CH = 15.92'
(5) R = 1095.92'
L = 39.50'
Δ = 02° 03' 54" RT
CH = S 20° 42' 33" W
CH = 39.49'
(6) S 50° 33' 59" E - 48.66'
(7) S 23° 36' 43" E - 31.07'
(8) S 04° 24' 07" W - 55.61'
(9) N 21° 44' 22" E - 48.81'
(10) R = 1195.92'
L = 36.48'
Δ = 01° 44' 51" (RT)
CH = S 20° 52' 04" W
CH = 36.47'
(11) N 50° 58' 49" W - 17.13'
(12) S 51° 14' 08" E - 17.34'
(13) N 75° 40' 05" W - 45.38'
(14) R = 1020.32'
L = 61.55'
Δ = 03° 27' 23" LT
CH = S 42° 29' 28" E
CH = 61.54'

NOTE: STATION-OFFSET LABELS ARE REFERENCED FROM THE @ I-75 NB
⬡ FOR MONUMENT TABLE SEE SHEETS 13-15
FOR RAMP ME CURVE ME3 DATA SEE SHEET 133

REV. BY	DATE	DESCRIPTION

DATE COMPLETED 5/09/2014

HORIZONTAL SCALE IN FEET 0 10 20 40

PID NO. 89068

R/W DESIGNER RDH
R/W REVIEWER HGH

RIGHT OF WAY BOUNDARY SHEET
I-75

HAM-75-00.22

Q:\ODOT_DB\0107949A.00 - HAM-75-0022 RW Acq PID89068\89068\row\sheets\89068R050.dgn 5/8/2014 3:07:15 PM dbruno

HAM-75-00.22
HAMILTON COUNTY
CINCINNATI TOWNSHIP
SEC. 24, TOWN 4, FR. 1
CITY OF CINCINNATI

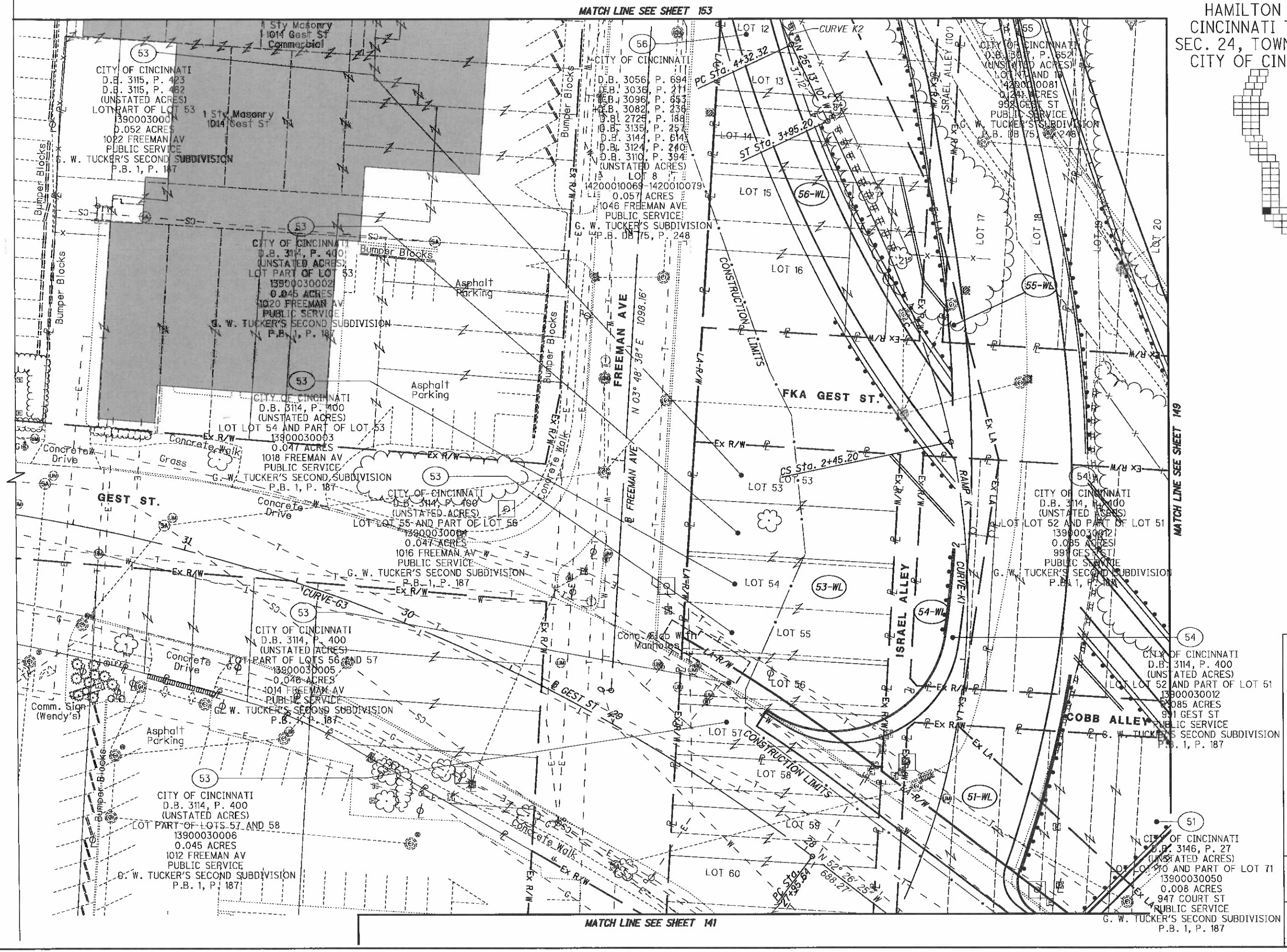

PID NO.	89068
R/W DESIGNER	RDH
R/W REVIEWER	HGH

HORIZONTAL SCALE IN FEET 0 10 20 40

RIGHT OF WAY TOPO SHEET
I-75

REV. BY	DATE	DESCRIPTION
DATE COMPLETED	5/09/2014	

HAM-75-00.22

G:\ODOT_D8\0107949A.00 - HAM-75-0022 RW Acq PID89068\89068\row\sheets\89068RT051.dgn 5/8/2014 3:07:20 PM dbruno

HAM-75-0.22
HAMILTON COUNTY
CINCINNATI TOWNSHIP
SEC. 24, TOWN 4, FR. 1
CITY OF CINCINNATI

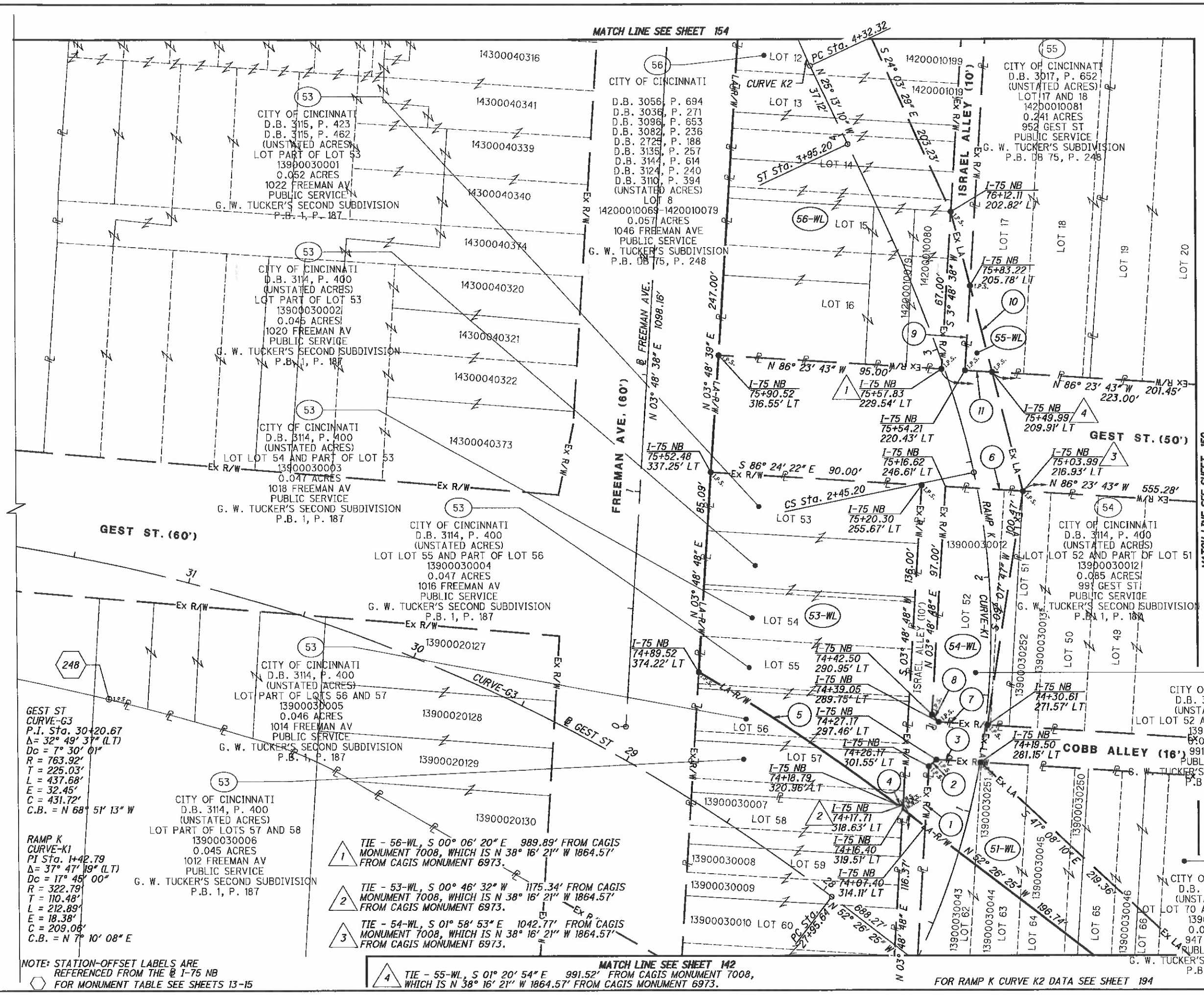

1. N 03° 48' 48" E - 25.60'
2. N 48° 42' 32" E - 4.25'
3. S 86° 23' 44" E - 18.65'
4. N 86° 24' 22" W - 2.67'
5. R = 811.96'
   L = 100.98'
   Δ = 07° 07' 34" LT
   CH = N 56° 06' 46" W
   CH = 100.92'
6. S 86° 23' 43" E - 33.00'
7. N 86° 23' 44" W - 20.69'
8. N 41° 17' 28" W - 4.23'
9. N 03° 48' 38" E - 35.91'
10. S 14° 02' 16" E - 37.68'
11. N 86° 23' 43" W - 11.55'

HORIZONTAL SCALE IN FEET 0 10 20 40

PID NO. 89068

R/W DESIGNER RDH
R/W REVIEWER HGH

RIGHT OF WAY BOUNDARY SHEET
I-75

HAM-75-00.22

REV. BY	DATE	DESCRIPTION

DATE COMPLETED 5/09/2014

Q:\ODOT_DB\0107949A.00 - HAM-75-0022 RW Acq PID89068\89068\row\sheets\89068RB051.dgn 5/8/2014 3:07:26 PM dbruno

HAM-75-00.22
HAMILTON COUNTY
CINCINNATI TOWNSHIP
SEC. 24, TOWN 4, FR. 1
CITY OF CINCINNATI

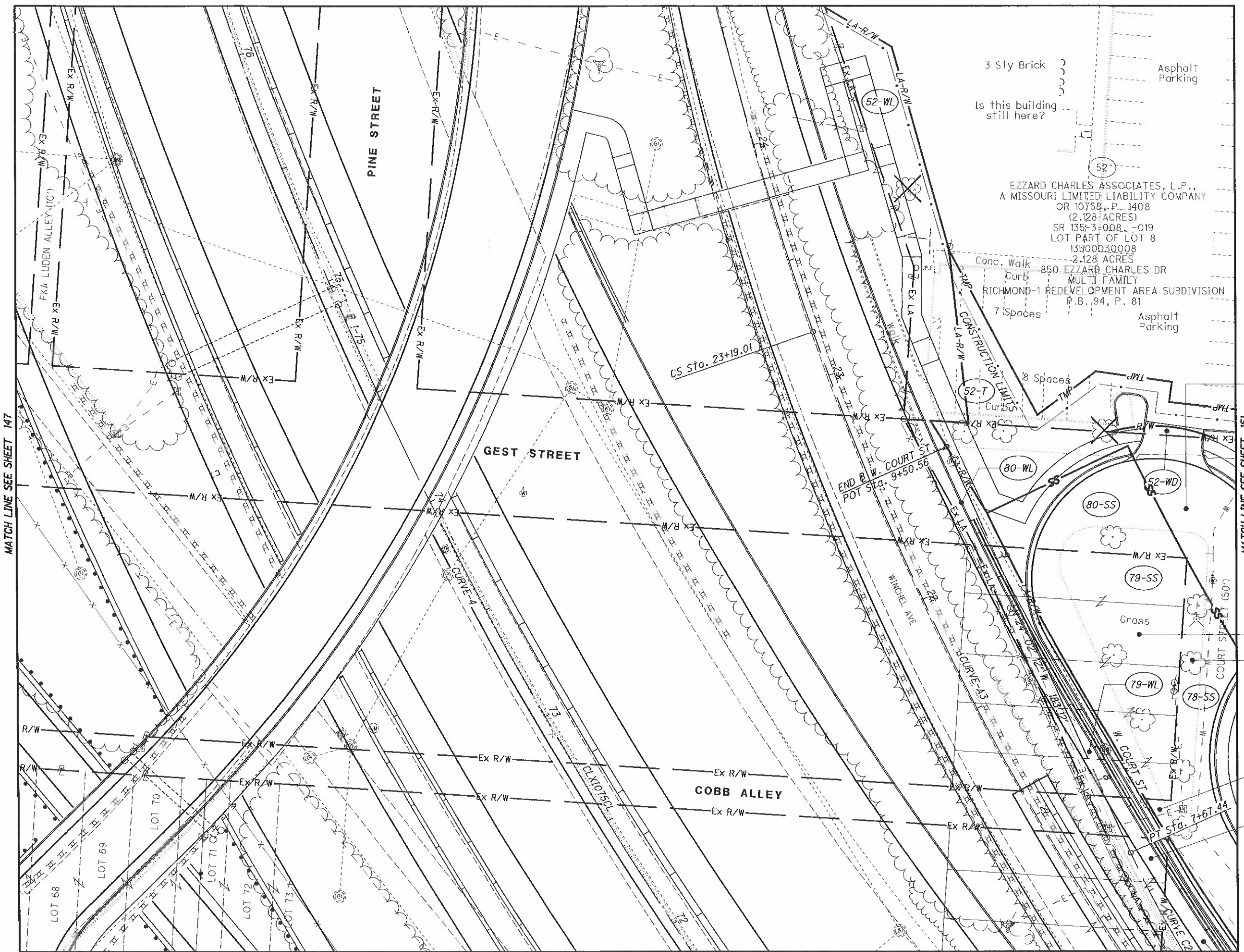

HORIZONTAL SCALE IN FEET 0 10 20 40

PID NO.	R/W DESIGNER	R/W REVIEWER
89068	RDH	HGH

RIGHT OF WAY TOPO SHEET
I-75

HAM-75-00.22

REV. BY	DATE	DESCRIPTION
HGH	3/07/19	ADD PARCELS 78-WL, 79-WL, 80-WL, 83-WL

DATE COMPLETED

Q:\ODOT_DB\0107949A.00 - HAM-75-0022 RW Acq PID89068\89068\row\sheets\89068RT052.dgn 12/9/2020 1:05:07 PM msmith

HAM-75-00.22
HAMILTON COUNTY
CINCINNATI TOWNSHIP
SEC. 24, TOWN 4, FR. 1
CITY OF CINCINNATI

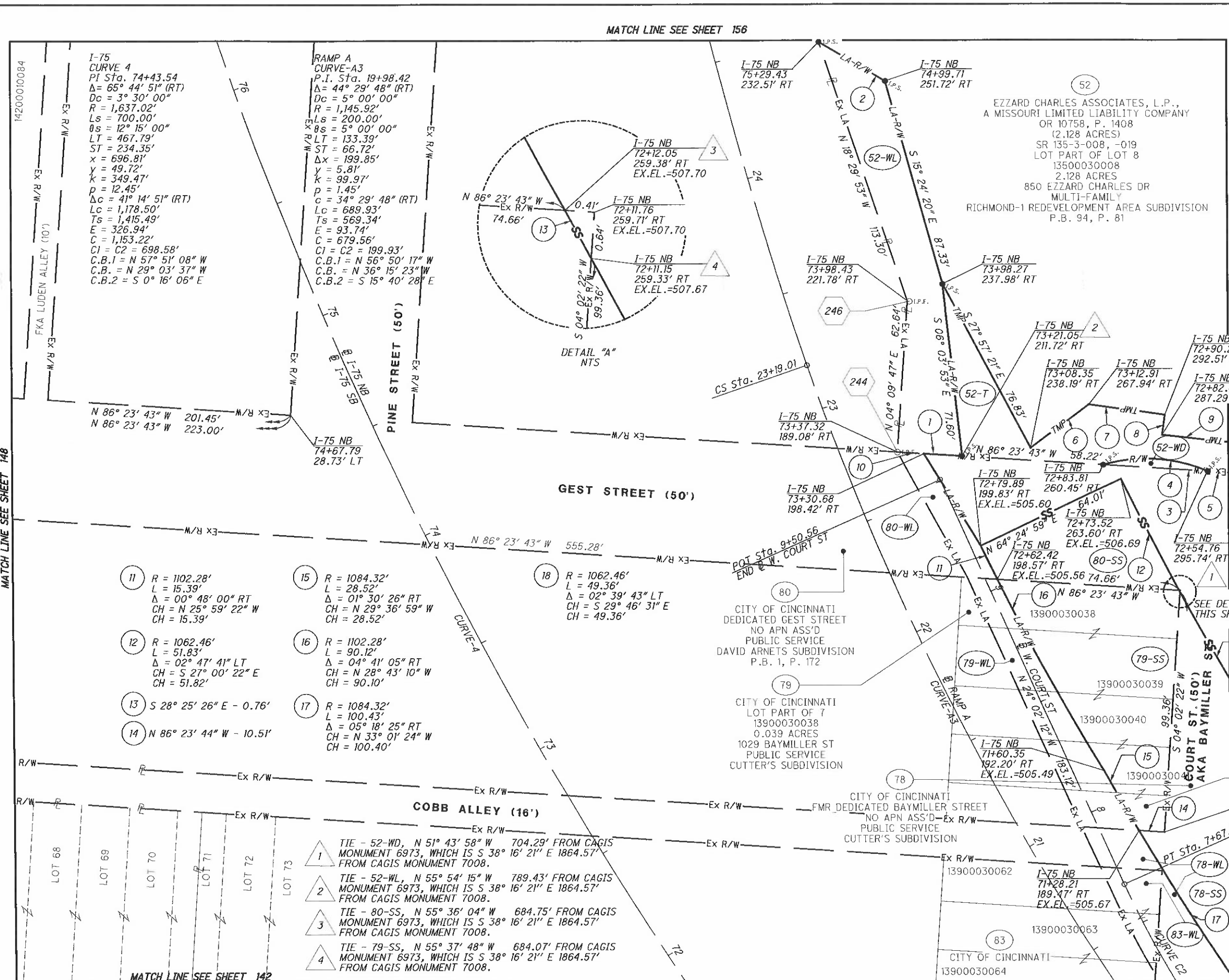

NOTE: STATION-OFFSET LABELS ARE REFERENCED FROM THE ℄ I-75 NB
⬡ FOR MONUMENT TABLE SEE SHEETS 13-15

FOR DETAIL, 78-WL, 79-WL, 80-WL & 83-WL, SEE SHEET 144A

FOR COURT ST CURVE C2 DATA SEE SHEET 144

HORIZONTAL SCALE IN FEET 0 10 20 40

PID NO. 89068

R/W DESIGNER RDH
R/W REVIEWER HGH

RIGHT OF WAY BOUNDARY SHEET
I-75

HAM-75-00.22

REV. BY	DATE	DESCRIPTION
HGH	3/07/19	ADD PARCELS 78-WL, 79-WL, 80-WL, 83-WL

DATE COMPLETED

Q:\ODOT_DB\0107949A.00 - HAM-75-0022 RW Acq PID89068\89068\row\sheets\89068RB052.dgn 12/9/2020 1:09:11 PM msmith

HAM-75-00.22
HAMILTON COUNTY
CINCINNATI TOWNSHIP
SEC. 24, TOWN 4, FR. 1
CITY OF CINCINNATI

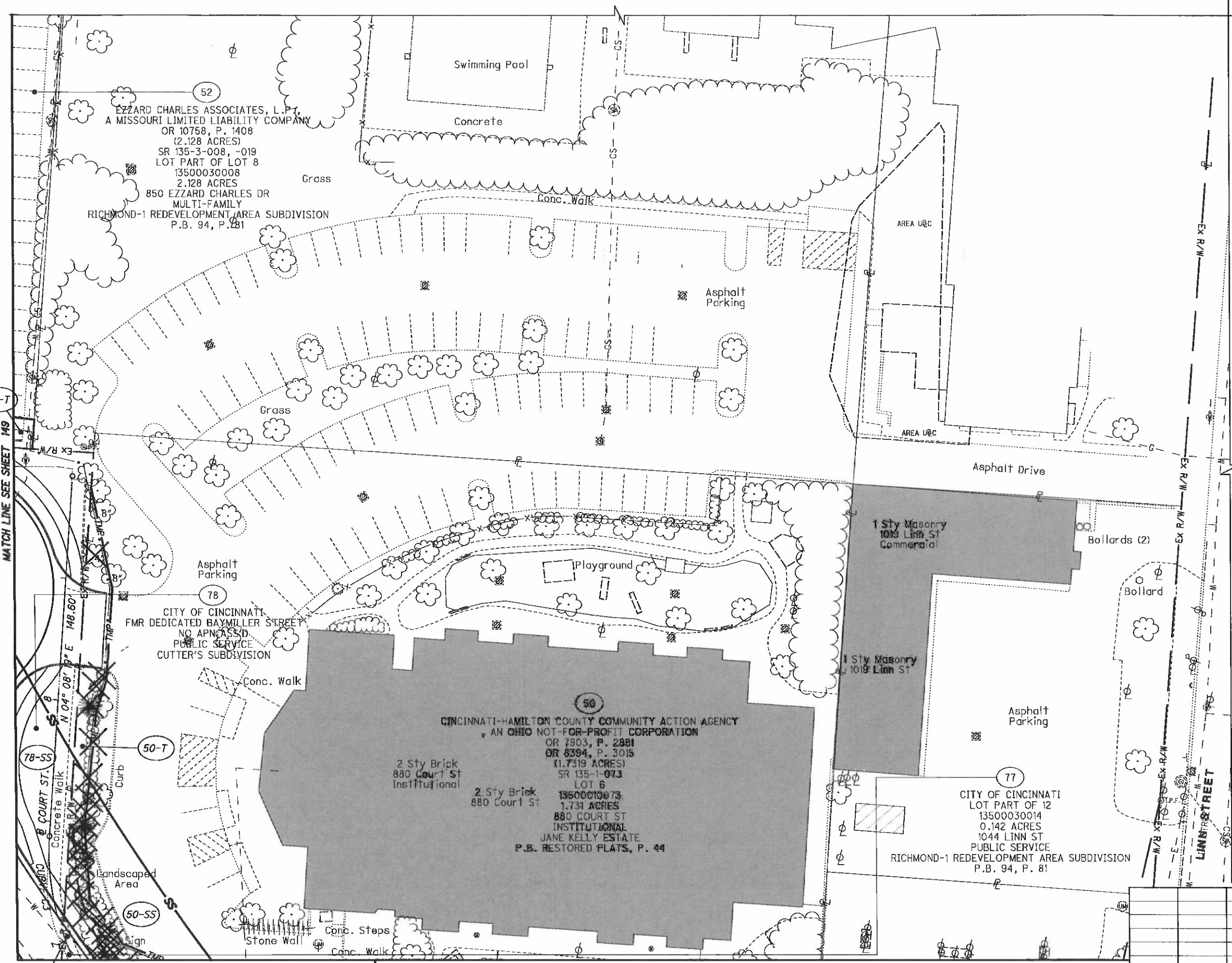

HORIZONTAL SCALE IN FEET 0 10 20 40

PID NO. 89068

R/W DESIGNER RDH
R/W REVIEWER HGH

RIGHT OF WAY TOPO SHEET
I-75

HAM-75-00.22

REV. BY	DATE	DESCRIPTION

DATE COMPLETED 5/09/2014

Q:\ODOT_DB\0107949A.00 - HAM-75-0022 RW Acq PID89068\89068\row\sheets\B9068RT053.dgn 5/8/2014 3:07:46 PM dbruno

HAM-75-00.22
HAMILTON COUNTY
CINCINNATI TOWNSHIP
SEC. 24, TOWN 4, FR. 1
CITY OF CINCINNATI

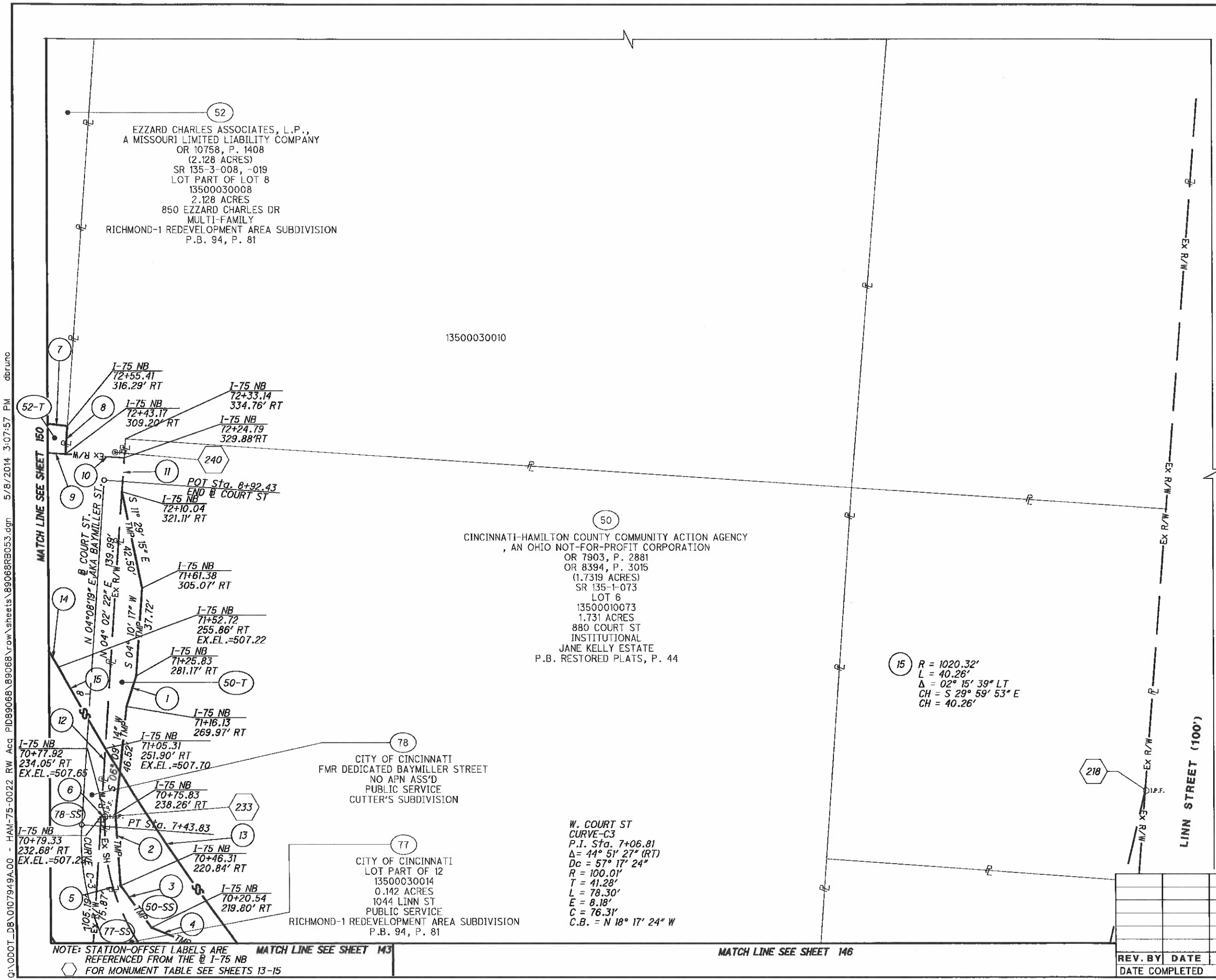

NOTE: STATION-OFFSET LABELS ARE REFERENCED FROM THE @ I-75 NB
FOR MONUMENT TABLE SEE SHEETS 13-15

REV. BY	DATE	DESCRIPTION

DATE COMPLETED 5/09/2014

HORIZONTAL SCALE IN FEET 0 10 20 40

PID NO. 89068

R/W DESIGNER RDH
R/W REVIEWER HGH

RIGHT OF WAY BOUNDARY SHEET
I-75

HAM-75-00.22

C:\ODOT_D8\0107949A.00 - HAM-75-0022 RW Acq PID89068\89068\row\sheets\89068RB053.dgn 5/8/2014 3:07:57 PM dbruno

HAM-75-00.22
HAMILTON COUNTY
CINCINNATI TOWNSHIP
SEC. 24, TOWN 4, FR. 1
CITY OF CINCINNATI

HORIZONTAL SCALE IN FEET 0 10 20 40

PID NO. 89068

R/W DESIGNER RDH
R/W REVIEWER HGH

RIGHT OF WAY TOPO SHEET
I-75

HAM-75-00.22

REV. BY	DATE	DESCRIPTION

DATE COMPLETED 5/09/2014

C:\ODOT_DB\0107949A.00 - HAM-75-0022 RW Acq PID89068\89068\row\sheets\89068RT054.dgn 5/8/2014 3:08:02 PM dbruno

HAM-75-00.22
HAMILTON COUNTY
CINCINNATI TOWNSHIP
SEC. 24, TOWN 4, FR. 1
CITY OF CINCINNATI

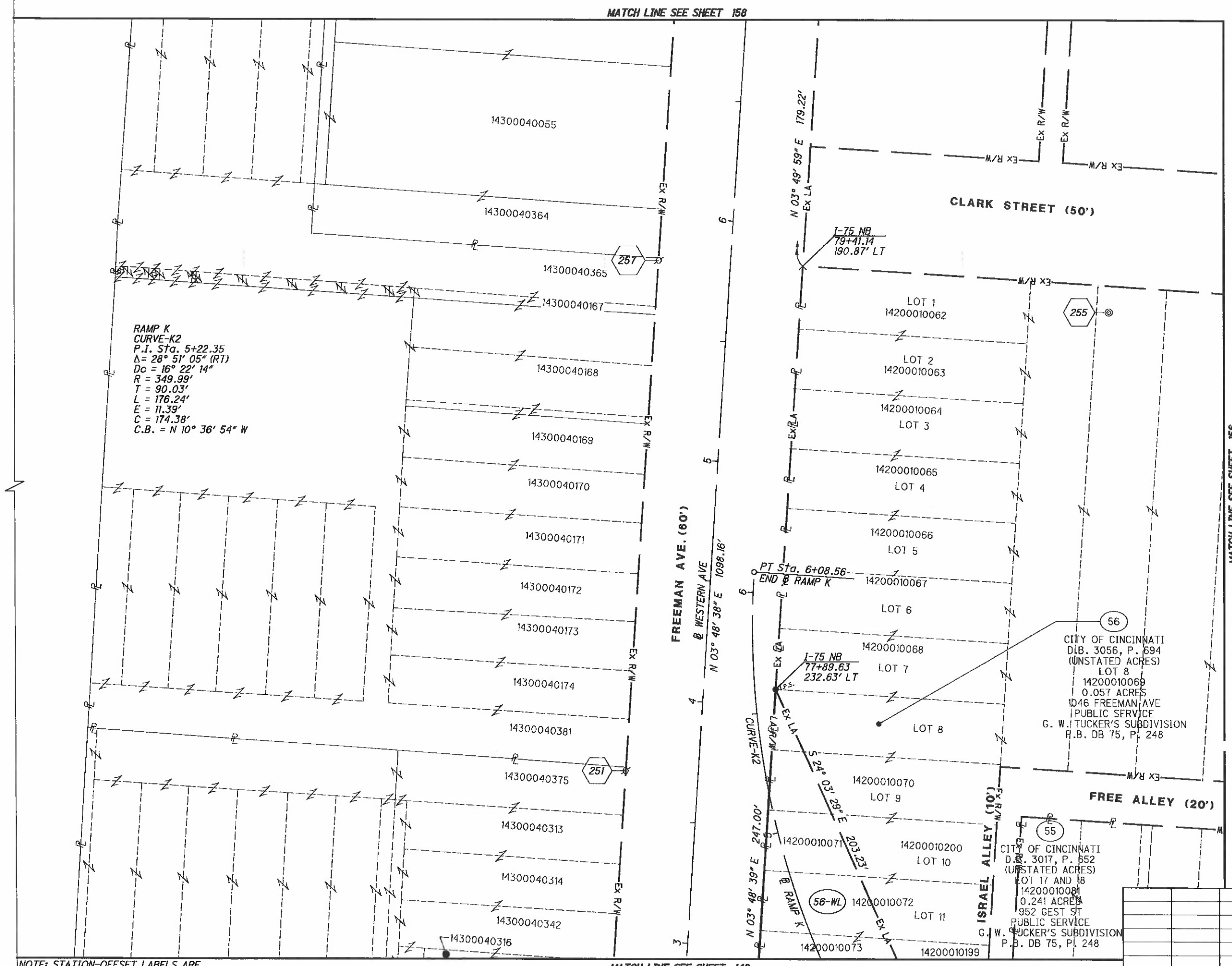

NOTE: STATION-OFFSET LABELS ARE REFERENCED FROM THE ℄ I-75 NB
FOR MONUMENT TABLE SEE SHEETS 13-15

REV. BY	DATE	DESCRIPTION

DATE COMPLETED 5/09/2014

HORIZONTAL SCALE IN FEET 0 10 20 40

PID NO. 89068

R/W DESIGNER RDH
R/W REVIEWER HGH

RIGHT OF WAY BOUNDARY SHEET
I-75

HAM-75-00.22

Q:\ODOT_DB\0107949A.00 - HAM-75-0022 RW Acq PID89068\89068\row\sheets\B9068RB054.dgn 5/8/2014 3:08:08 PM dbruno

MATCH LINE SEE SHEET 153

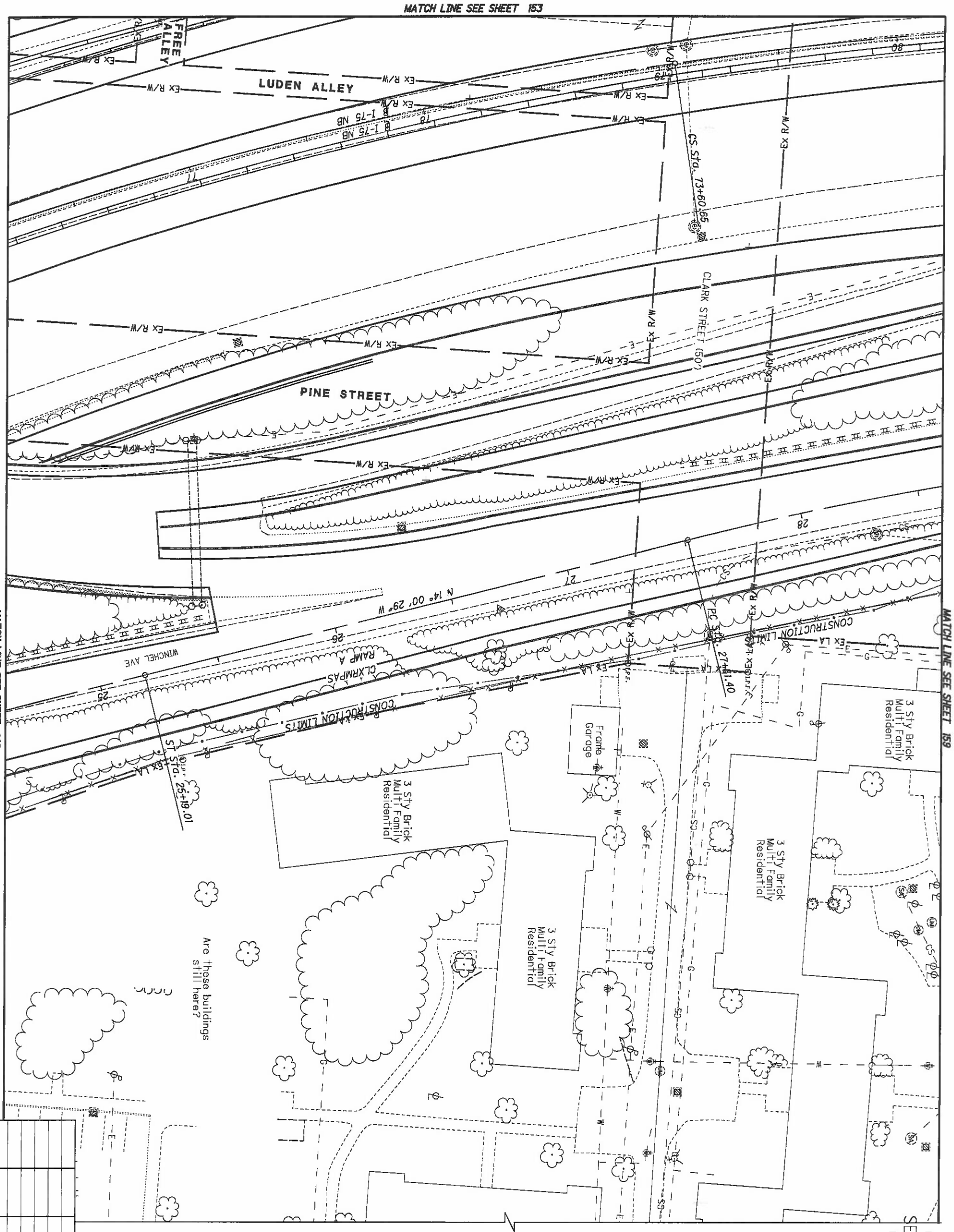

MATCH LINE SEE SHEET 149

MATCH LINE SEE SHEET 159

HAM-75-00.22
HAMILTON COUNTY
CINCINNATI TOWNSHIP
SEC. 24, TOWN 4, FR. 1
CITY OF CINCINNATI

REV. BY	DATE	DESCRIPTION

DATE COMPLETED 5/09/2014

155 / 251

HAM-75-00.22

RIGHT OF WAY TOPO SHEET
I-75

R/W DESIGNER RDH
R/W REVIEWER HGH

PID NO. 89068

0 10 20 40 HORIZONTAL SCALE IN FEET

HAM-75-00.22
HAMILTON COUNTY
CINCINNATI TOWNSHIP
SEC. 24, TOWN 4, FR. 1
CITY OF CINCINNATI

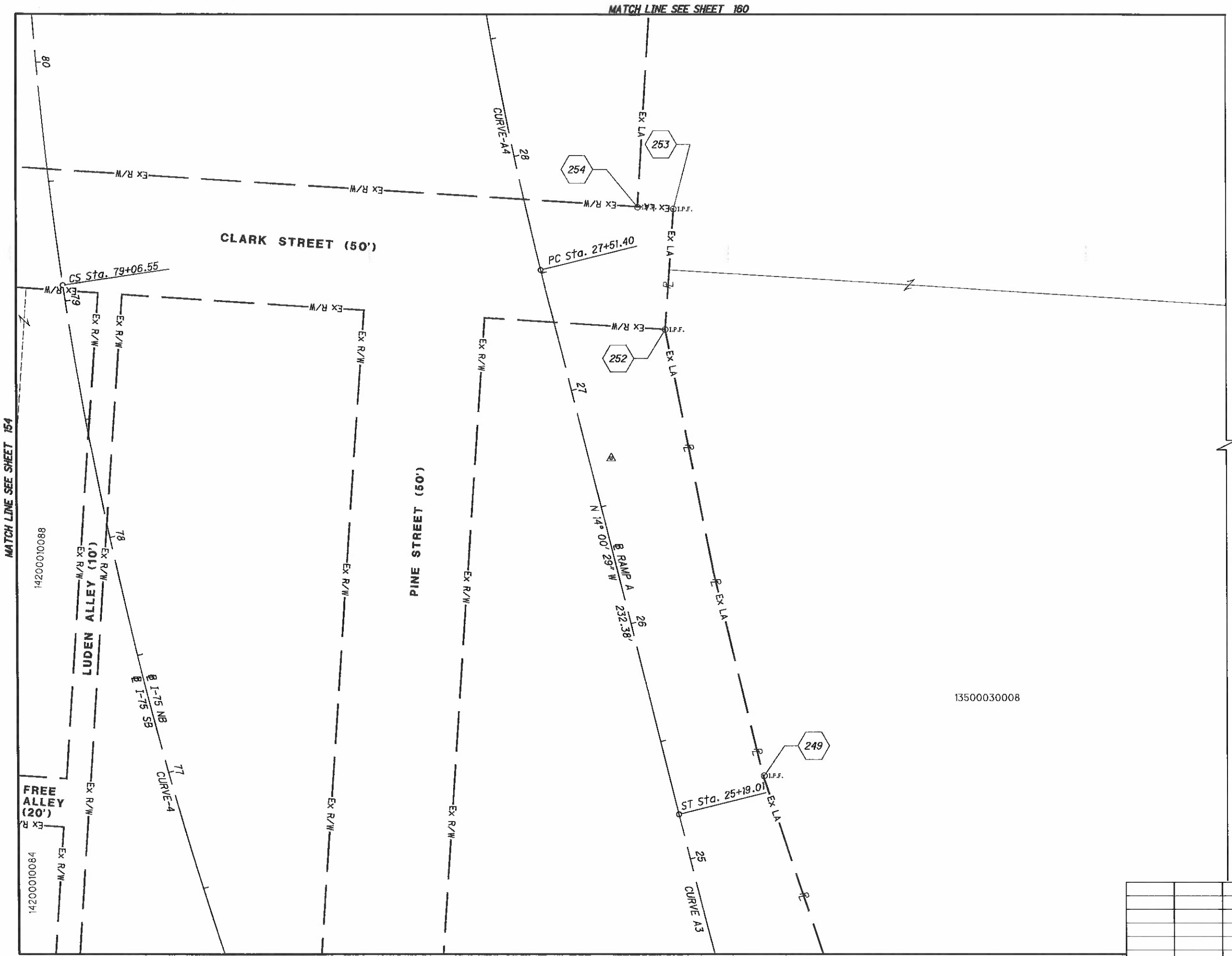

NOTE: STATION-OFFSET LABELS ARE REFERENCED FROM THE ℄ I-75 NB
⬡ FOR MONUMENT TABLE SEE SHEETS 13-15

FOR RAMP A, CURVE-A3 DATA SEE SHEET 146
FOR RAMP A, CURVE-A4 DATA SEE SHEET 160
FOR I-75, CURVE-4 DATA SEE SHEET 150

REV. BY	DATE	DESCRIPTION

DATE COMPLETED 5/09/2014

HORIZONTAL SCALE IN FEET 0 10 20 40

PID NO. 89068

R/W DESIGNER RDH
R/W REVIEWER HGH

RIGHT OF WAY BOUNDARY SHEET
I-75

HAM-75-00.22

Q:\ODOT_D8\0107949A.00 - HAM-75-0022 RW Acq PID89068\89068\row\sheets\89068RB055.dgn 5/8/2014 3:08:19 PM dbruno

HAM-75-00.22
HAMILTON COUNTY
CINCINNATI TOWNSHIP
SEC. 24, TOWN 4, FR. 1
CITY OF CINCINNATI

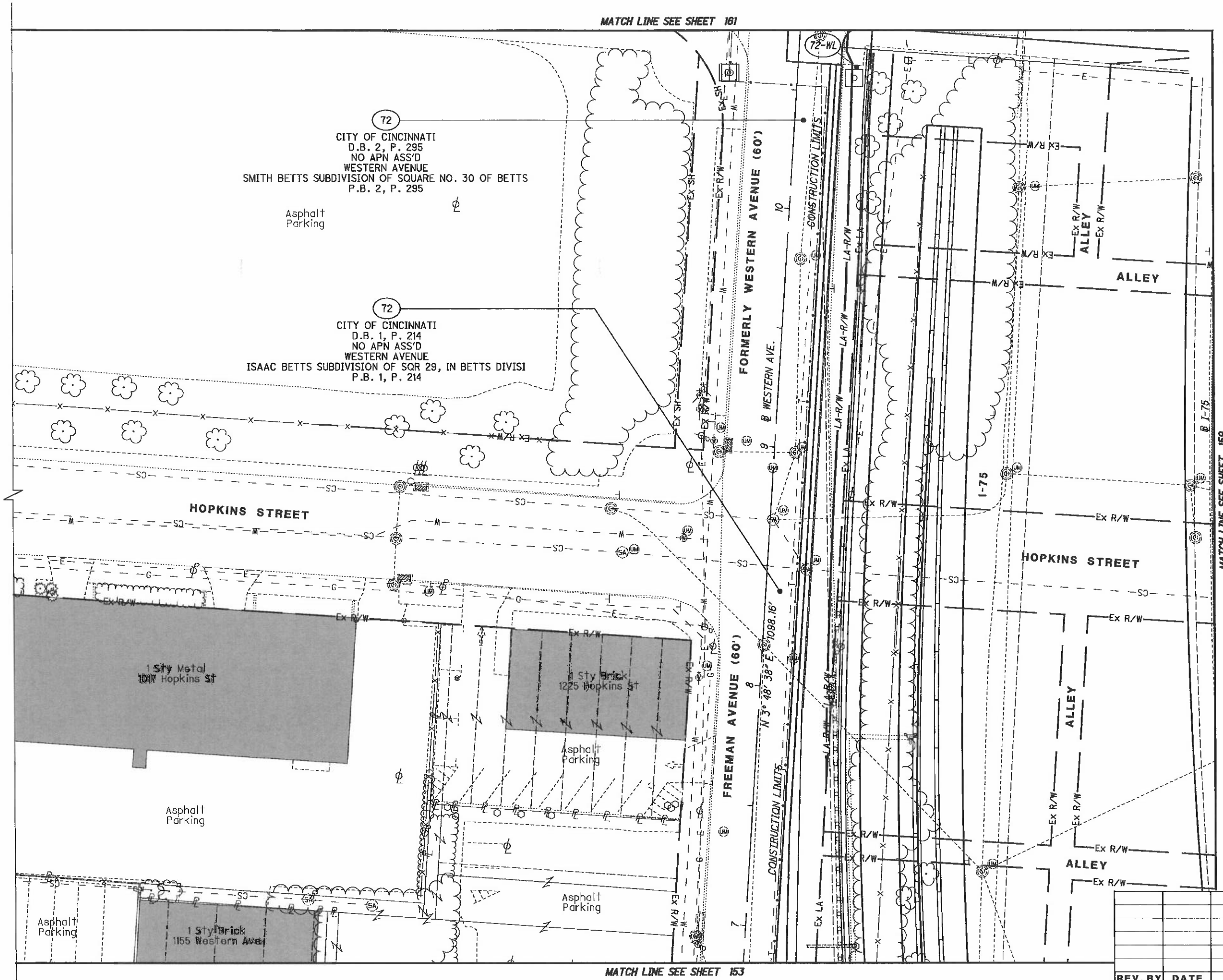

HORIZONTAL SCALE IN FEET 0 10 20 40

PID NO. 89068

R/W DESIGNER RDH
R/W REVIEWER HGH

RIGHT OF WAY TOPO SHEET
I-75

HAM-75-00.22

REV. BY	DATE	DESCRIPTION

DATE COMPLETED 5/09/2014

Q:\ODOT_DB\0107949A.00 - HAM-75-0022 RW Acq PID89068\89068\row\sheets\89068RT056.dgn 5/8/2014 3:08:24 PM dbruno

HAM-75-00.22
HAMILTON COUNTY
CINCINNATI TOWNSHIP
SEC. 24, TOWN 4, FR. 1
CITY OF CINCINNATI

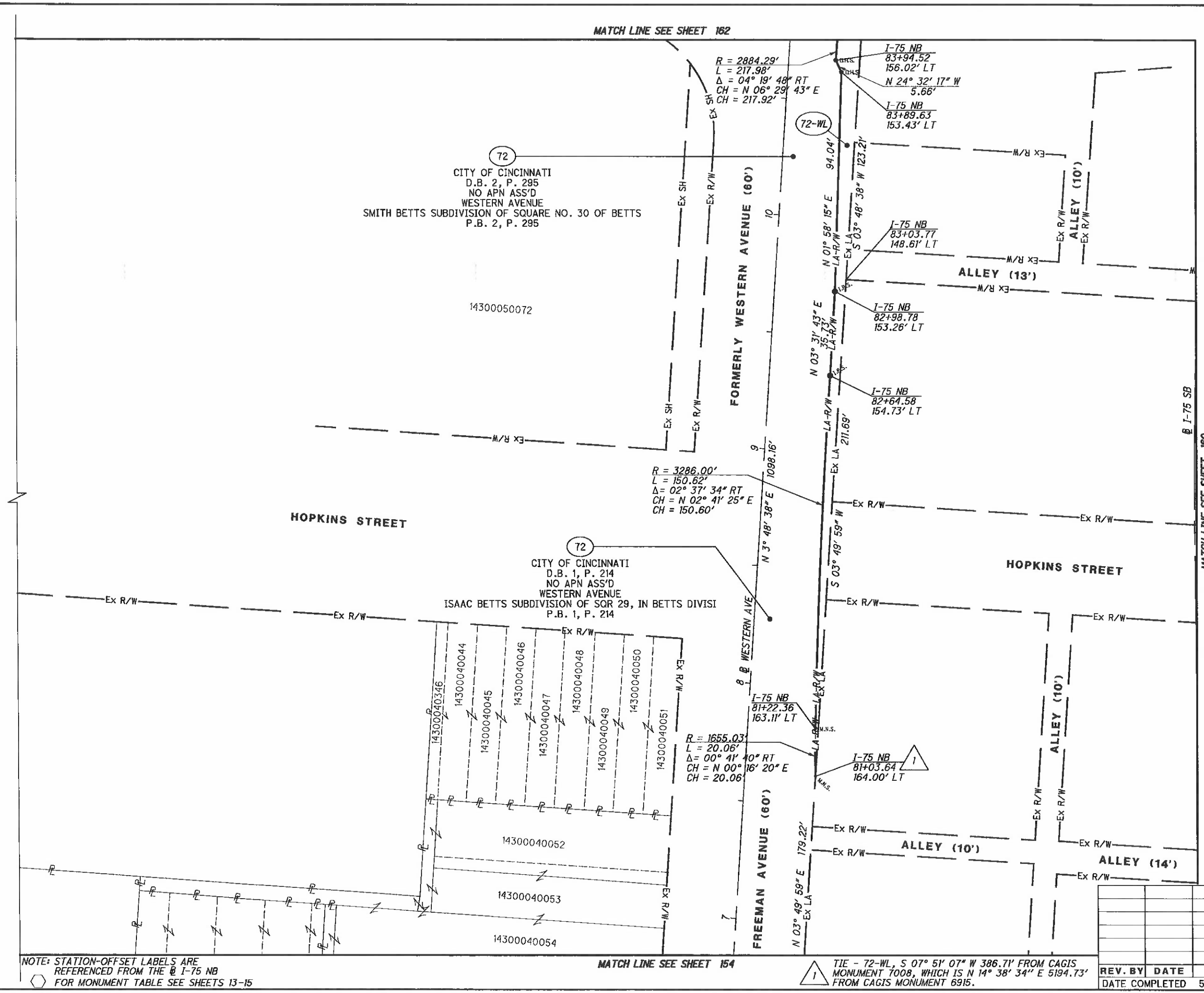

NOTE: STATION-OFFSET LABELS ARE REFERENCED FROM THE @ I-75 NB
FOR MONUMENT TABLE SEE SHEETS 13-15

MATCH LINE SEE SHEET 154

TIE - 72-WL, S 07° 51' 07" W 386.71' FROM CAGIS MONUMENT 7008, WHICH IS N 14° 38' 34" E 5194.73' FROM CAGIS MONUMENT 6915.

REV. BY	DATE	DESCRIPTION

DATE COMPLETED 5/09/2014

HORIZONTAL SCALE IN FEET 0 10 20 40

PID NO. 89068

R/W DESIGNER RDH
R/W REVIEWER HGH

RIGHT OF WAY BOUNDARY SHEET
I-75

HAM-75-00.22

Q:\ODOT_DB\0107949A.00 - HAM-75-0022 RW Acq PID89068\89068\row\sheets\89068RBD56.dgn 5/8/2014 3:08:29 PM dbruno

HAM-75-00.22
HAMILTON COUNTY
CINCINNATI TOWNSHIP
SEC. 24, TOWN 4, FR. 1
CITY OF CINCINNATI

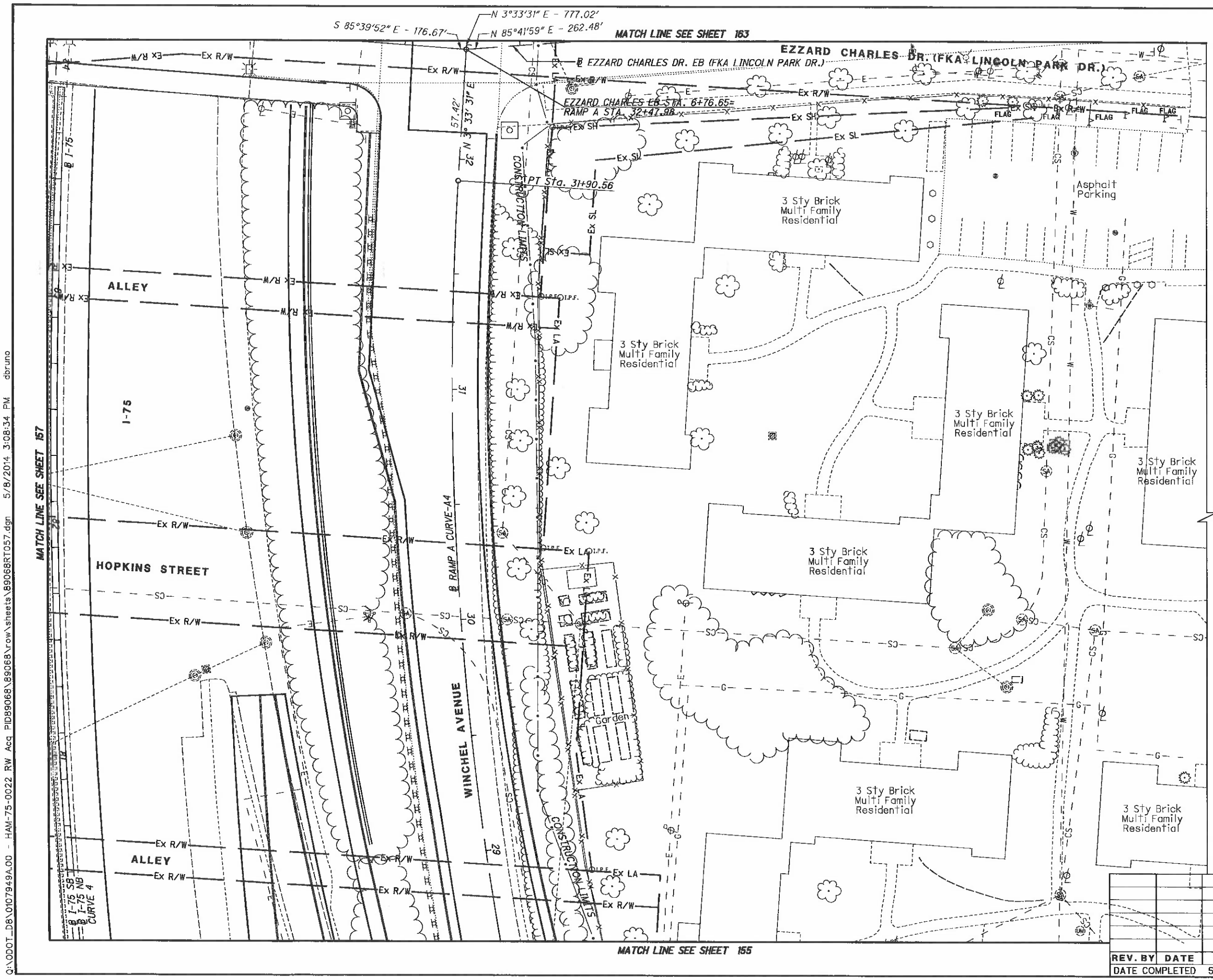

REV. BY	DATE	DESCRIPTION

DATE COMPLETED 5/09/2014

HORIZONTAL SCALE IN FEET 0 10 20 40

PID NO. 89068

R/W DESIGNER RDH
R/W REVIEWER HGH

RIGHT OF WAY TOPO SHEET
I-75

HAM-75-00.22

159
251

Q:\ODOT_DB\0107949A.00 - HAM-75-0022 RW Acq PID89068\89068\row\sheets\89068RT057.dgn 5/8/2014 3:08:34 PM dbruno

HAM-75-00.22
HAMILTON COUNTY
CINCINNATI TOWNSHIP
SEC. 24, TOWN 4, FR. 1
CITY OF CINCINNATI

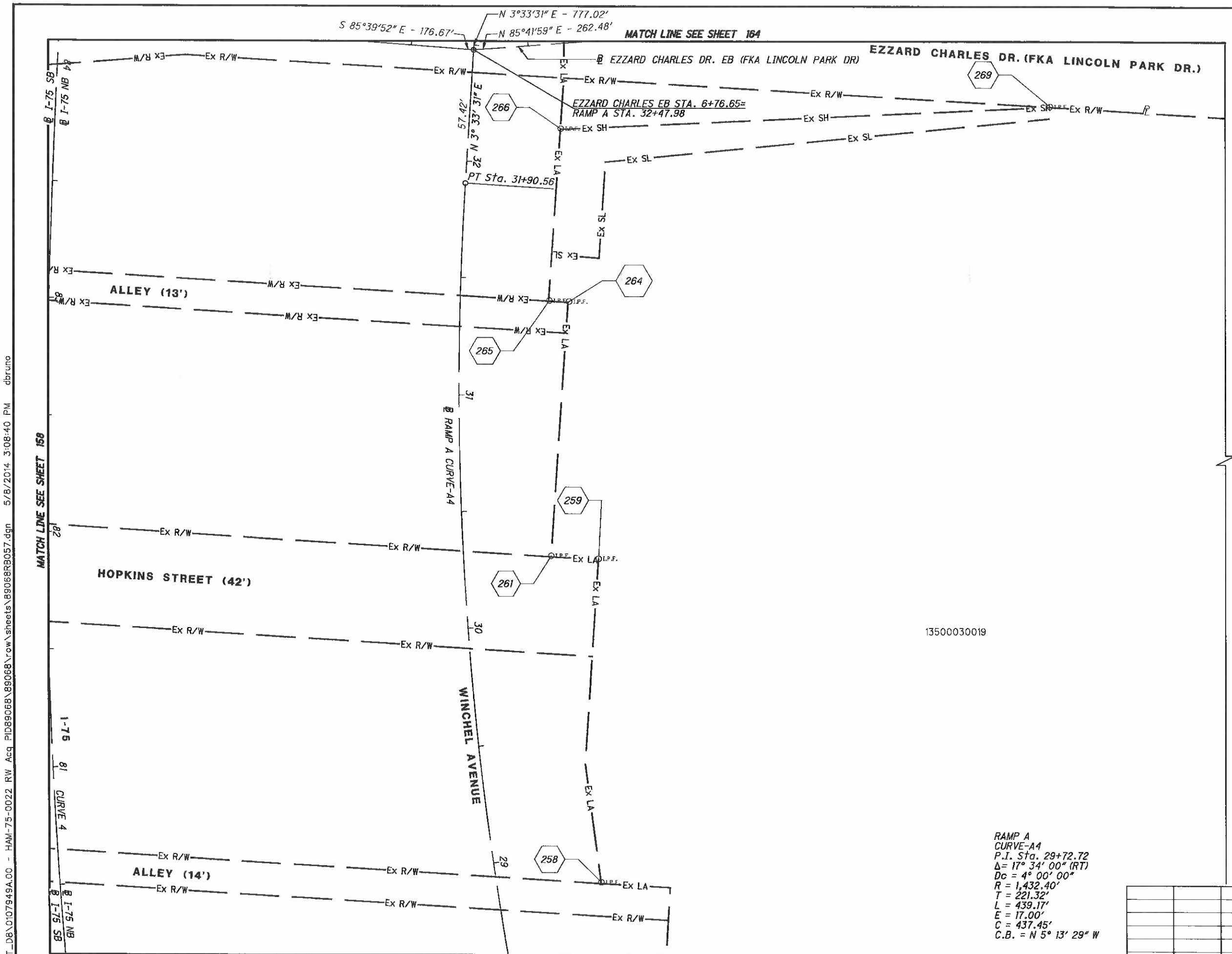

RAMP A
CURVE-A4
P.I. Sta. 29+72.72
Δ= 17° 34' 00" (RT)
Dc = 4° 00' 00"
R = 1,432.40'
T = 221.32'
L = 439.17'
E = 17.00'
C = 437.45'
C.B. = N 5° 13' 29" W

NOTE: STATION-OFFSET LABELS ARE REFERENCED FROM THE ℄ I-75 NB
⬡ FOR MONUMENT TABLE SEE SHEETS 13-15

FOR I-75 CURVE-4 DATA SEE SHEET 150

REV. BY	DATE	DESCRIPTION

DATE COMPLETED 5/09/2014

HORIZONTAL SCALE IN FEET 0 10 20 40

PID NO. 89068

R/W DESIGNER RDH
R/W REVIEWER HGH

RIGHT OF WAY BOUNDARY SHEET
I-75

HAM-75-00.22

160
251

Q:\ODOT_D8\0107949A.00 - HAM-75-0022 RW Acq PID89068\89068\row\sheets\B9068RB057.dgn 5/8/2014 3:08:40 PM dbruno

HAM-75-00.22
HAMILTON COUNTY
CINCINNATI TOWNSHIP
SEC. 24, TOWN 4, FR. 1
CITY OF CINCINNATI

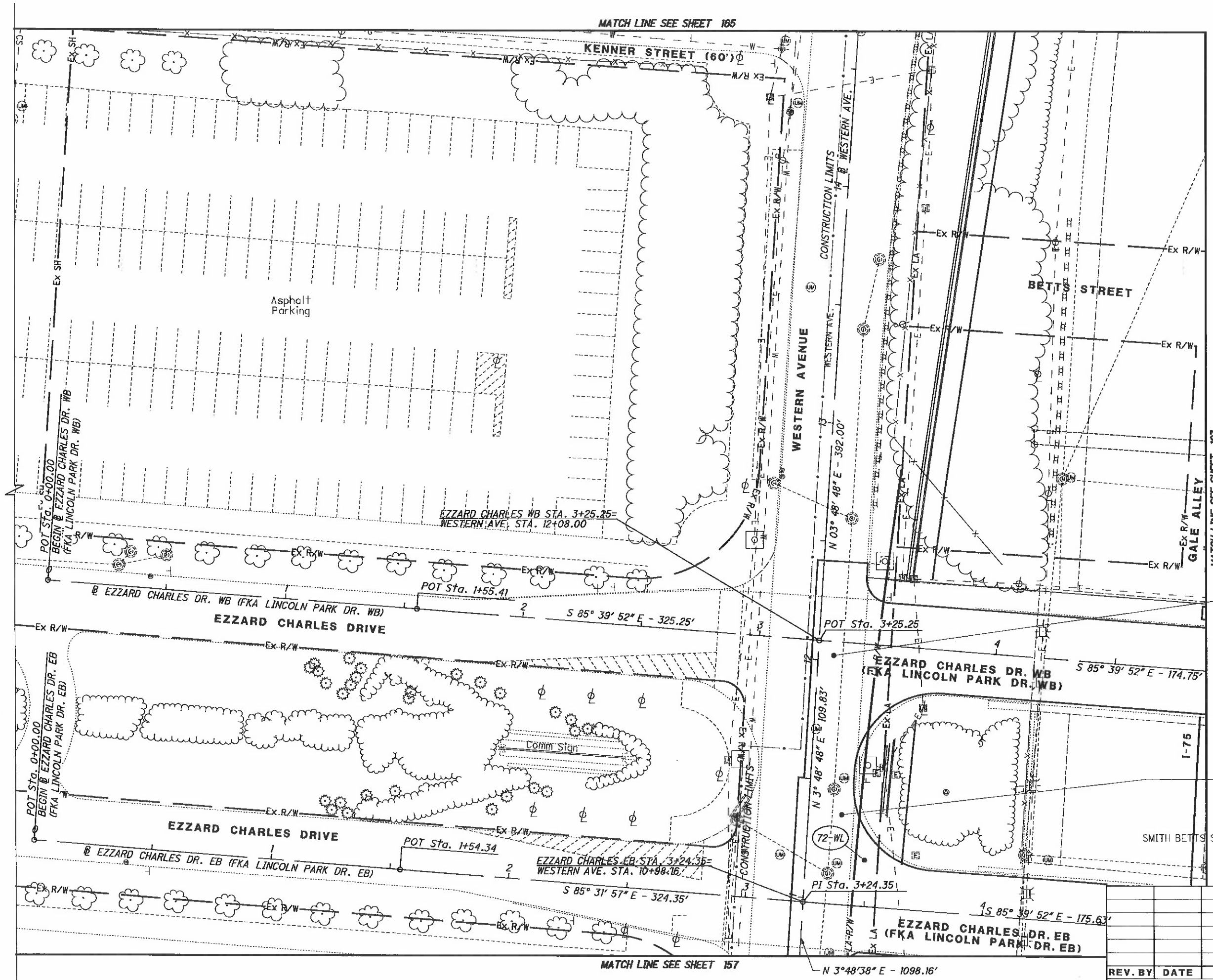

72
CITY OF CINCINNATI
D.B. 437, P. 223
NO APN ASS'D
WESTERN AVENUE
ANTRAM SUBDIVISION OF SQ 31 BETTS
P.B. DB 437, P. 223

72
CITY OF CINCINNATI
D.B. 2, P. 295
NO APN ASS'D
WESTERN AVENUE
SMITH BETTS SUBDIVISION OF SQUARE NO. 30 OF BETTS
P.B. 2, P. 295

REV. BY	DATE	DESCRIPTION

DATE COMPLETED 5/09/2014

0 10 20 40
HORIZONTAL SCALE IN FEET

PID NO. 89068

R/W DESIGNER RDH
R/W REVIEWER HGH

RIGHT OF WAY TOPO SHEET
I-75

HAM-75-00.22

Q:\ODOT_DB\0107949A.00 - HAM-75-0022 RW Acq PID89068\89068\row\sheets\89068RT058.dgn 5/8/2014 3:08:45 PM dbruno

HAM-75-00.22
HAMILTON COUNTY
CINCINNATI TOWNSHIP
SEC. 24, TOWN 4, FR. 1
CITY OF CINCINNATI

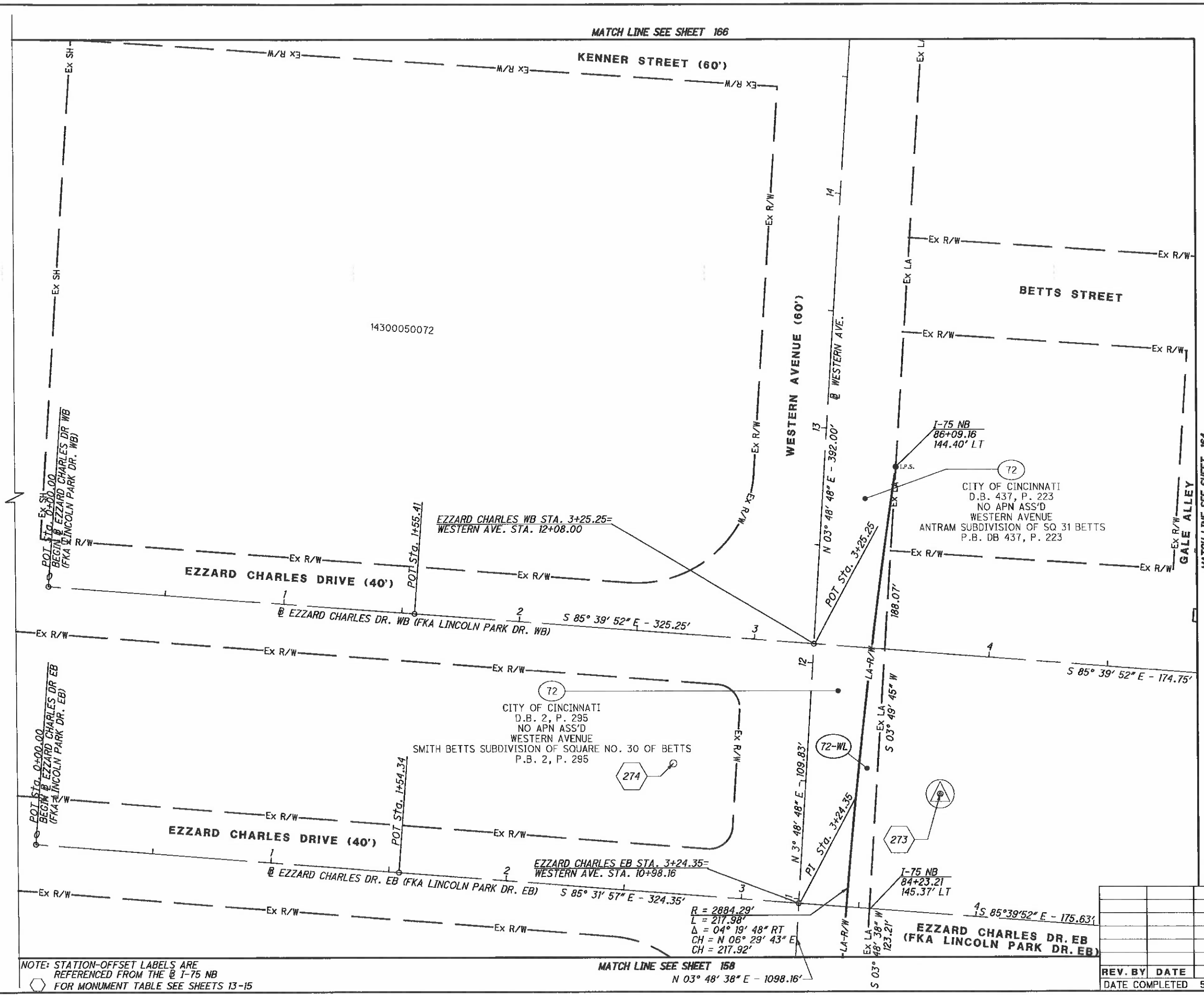

NOTE: STATION-OFFSET LABELS ARE REFERENCED FROM THE @ I-75 NB
⬡ FOR MONUMENT TABLE SEE SHEETS 13-15

REV. BY	DATE	DESCRIPTION

DATE COMPLETED 5/09/2014

HORIZONTAL SCALE IN FEET 0 10 20 40

PID NO. 89068

R/W DESIGNER RDH
R/W REVIEWER HGH

RIGHT OF WAY BOUNDARY SHEET
I-75

HAM-75-00.22

G:\ODOT_DB\0107949A.00 - HAM-75-0022 RW Acq PID89068\89068\row\sheets\89068RB058.dgn 5/8/2014 3:08:50 PM dbruno

HAM-75-00.22
HAMILTON COUNTY
CINCINNATI TOWNSHIP
SEC. 24, TOWN 4, FR. 1
CITY OF CINCINNATI

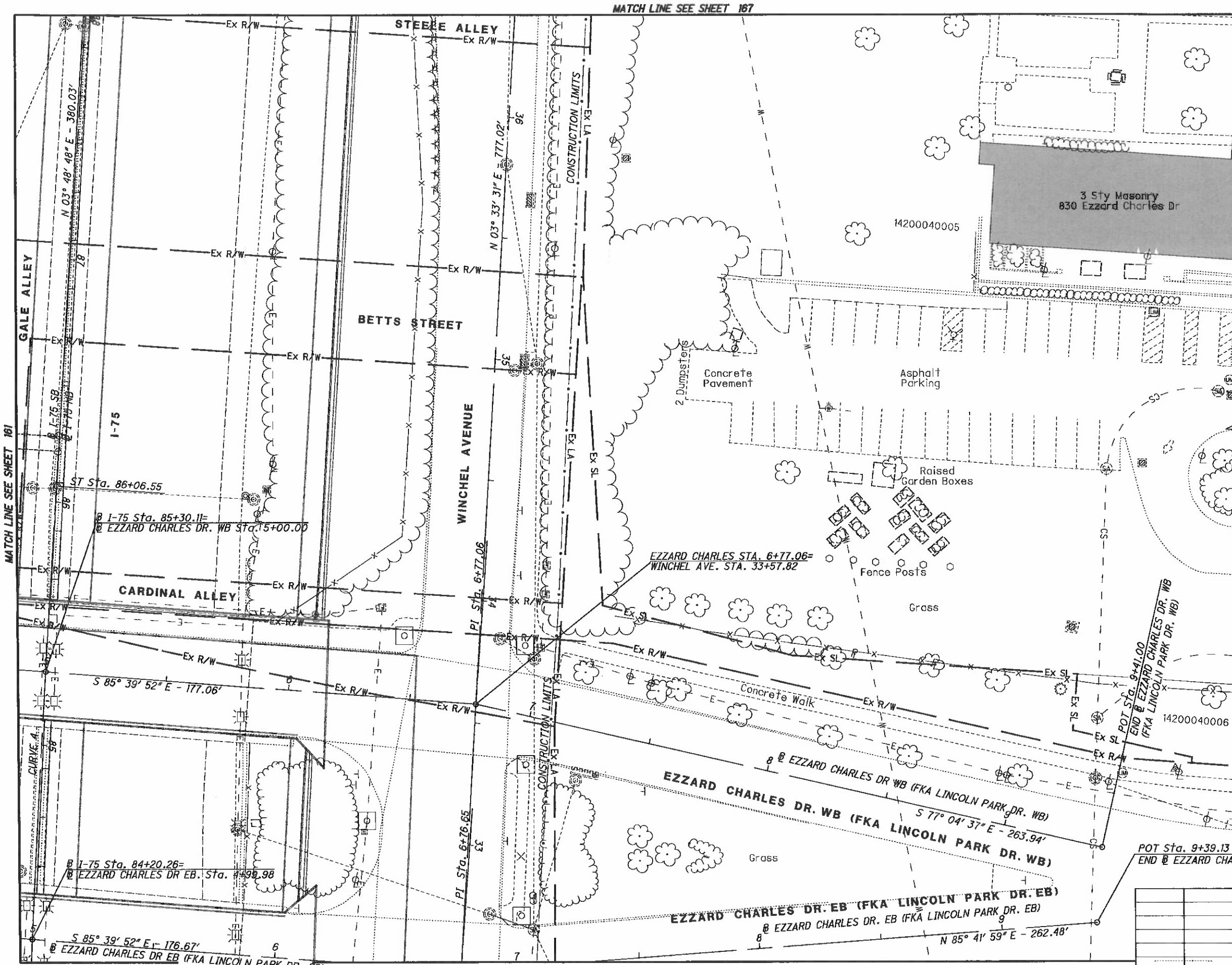

REV. BY	DATE	DESCRIPTION

DATE COMPLETED 5/09/2014

HORIZONTAL SCALE IN FEET 0 10 20 40

PID NO. 89068

R/W DESIGNER RDH
R/W REVIEWER HGH

RIGHT OF WAY TOPO SHEET
I-75

HAM-75-00.22

163
251

Q:\ODOT_DB\0107949A.00 - HAM-75-0022 RW Acq PID89068\89068\row\sheets\89068RT059.dgn 5/8/2014 3:08:56 PM dbruno

HAM-75-00.22
HAMILTON COUNTY
CINCINNATI TOWNSHIP
SEC. 24, TOWN 4, FR. 1
CITY OF CINCINNATI

NOTE: STATION-OFFSET LABELS ARE REFERENCED FROM THE @ I-75 NB
⬡ FOR MONUMENT TABLE SEE SHEETS 13-15

REV. BY	DATE	DESCRIPTION

DATE COMPLETED 5/09/2014

HORIZONTAL SCALE IN FEET 0 10 20 40

PID NO. 89068

R/W DESIGNER RDH
R/W REVIEWER HGH

RIGHT OF WAY BOUNDARY SHEET
I-75

HAM-75-00.22

164
251

Q:\ODOT_D8\0107949A.00 - HAM-75-0022 RW Acq PID89068\89068\row\sheets\89068RB059.dgn 5/8/2014 3:09:02 PM dbruno

HAM-75-00.22
HAMILTON COUNTY
CINCINNATI TOWNSHIP
SEC. 24, TOWN 4, FR. 1
CITY OF CINCINNATI

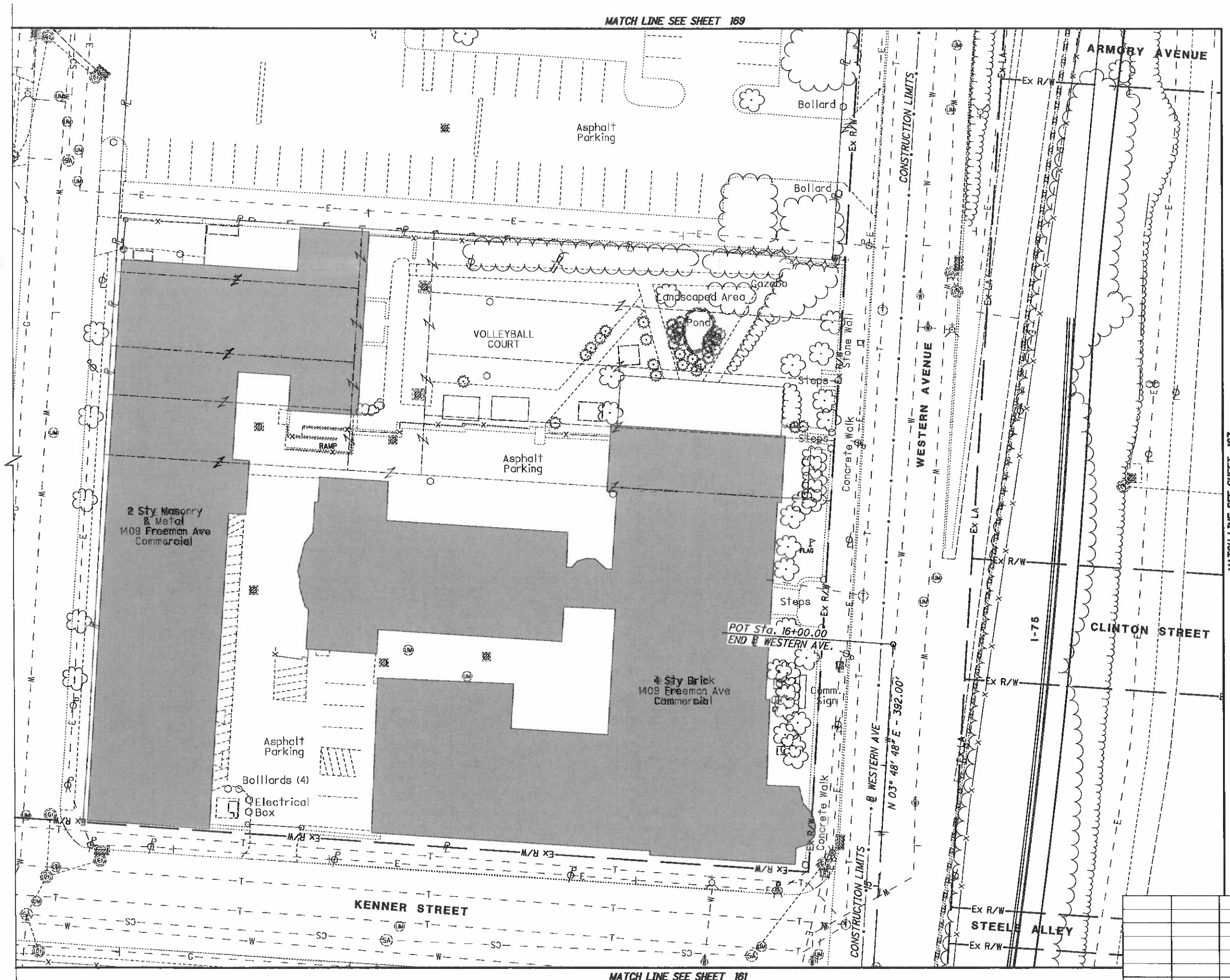

REV. BY	DATE	DESCRIPTION

DATE COMPLETED 5/09/2014

N

HORIZONTAL SCALE IN FEET 0 10 20 40

PID NO. 89068

R/W DESIGNER RDH
R/W REVIEWER HGH

RIGHT OF WAY TOPO SHEET
I-75

HAM-75-00.22

Q:\ODOT_DB\0107949A.00 - HAM-75-0022 RW Acq PID89068\89068\row\sheets\89068RT060.dgn 5/8/2014 3:09:07 PM dbruno

HAM-75-00.22
HAMILTON COUNTY
CINCINNATI TOWNSHIP
SEC. 24, TOWN 4, FR. 1
CITY OF CINCINNATI

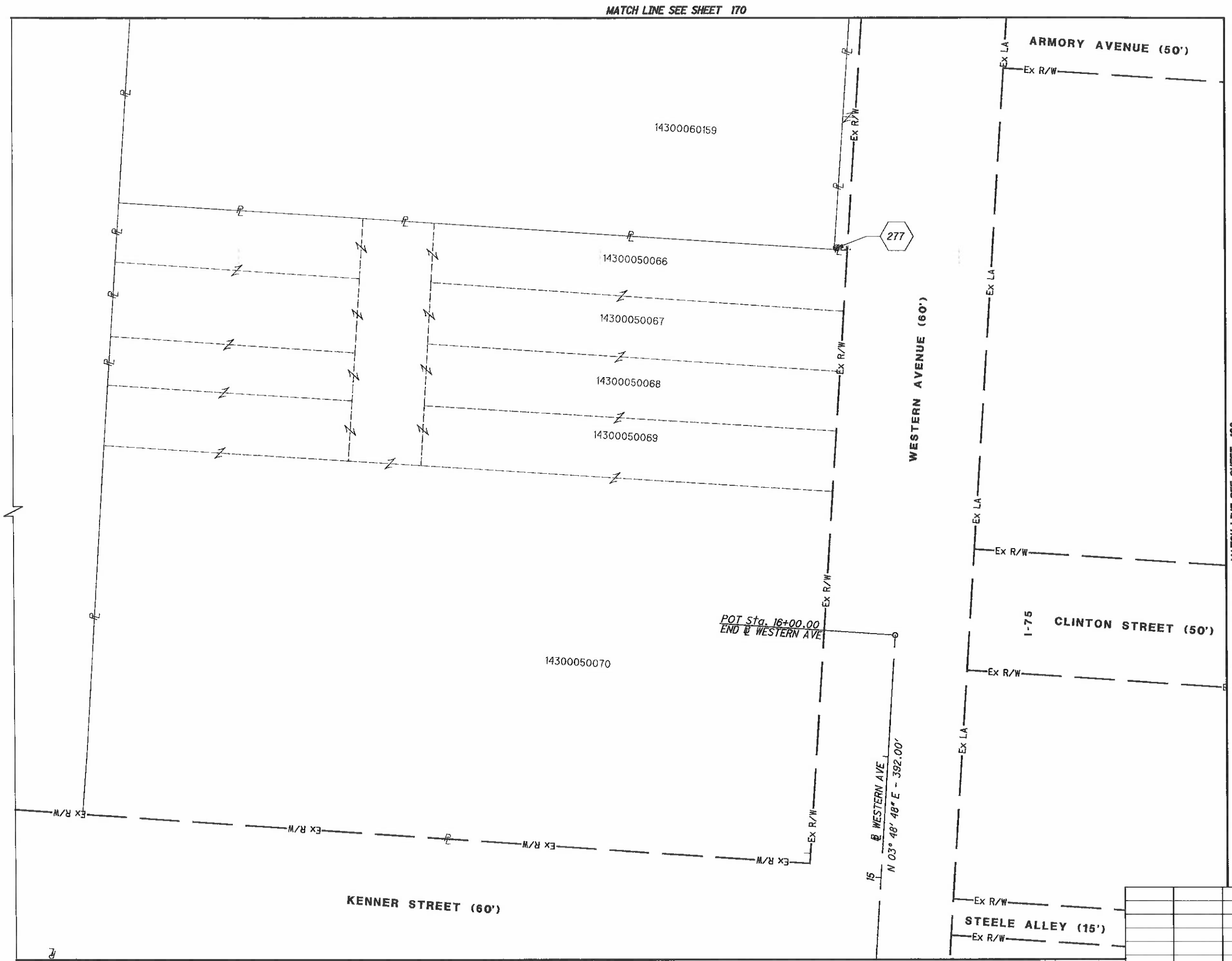

NOTE: STATION-OFFSET LABELS ARE REFERENCED FROM THE ℄ I-75 NB
⬡ FOR MONUMENT TABLE SEE SHEETS 13-15

REV. BY	DATE	DESCRIPTION

DATE COMPLETED 5/09/2014

HORIZONTAL SCALE IN FEET 0 10 20 40

PID NO. 89068

R/W DESIGNER RDH
R/W REVIEWER HGH

RIGHT OF WAY BOUNDARY SHEET
I-75

HAM-75-00.22

G:\ODOT_DB\0107949A.00 - HAM-75-0022 RW Acq FID89068\89068\row\sheets\89068RB060.dgn 5/8/2014 3:09:12 PM dbruno

HAM-75-00.22
HAMILTON COUNTY
CINCINNATI TOWNSHIP
SEC. 24, TOWN 4, FR. 1
CITY OF CINCINNATI

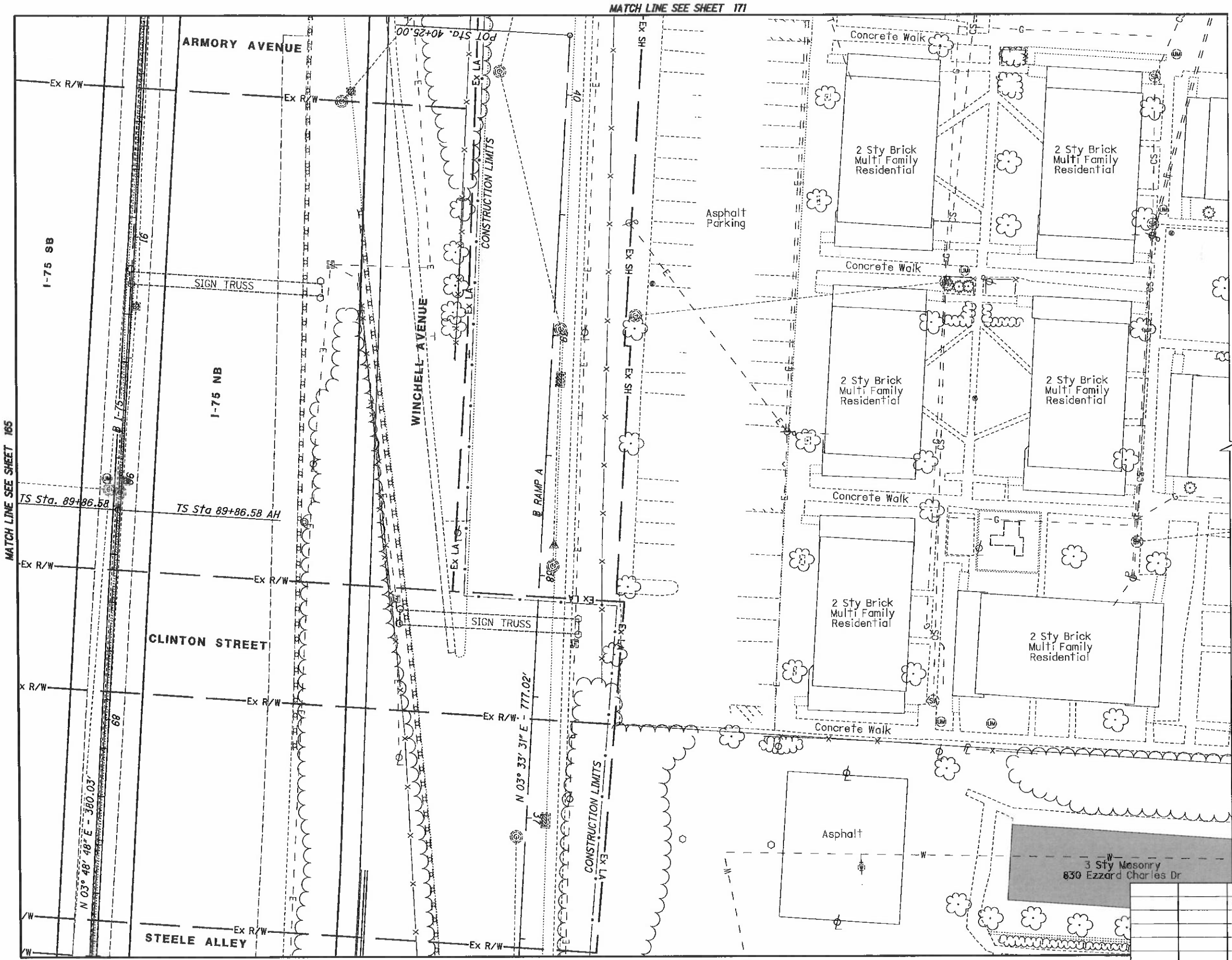

REV. BY	DATE	DESCRIPTION
DATE COMPLETED	5/09/2014	

HORIZONTAL SCALE IN FEET 0 10 20 40

PID NO. 89068

R/W DESIGNER RDH
R/W REVIEWER HGH

RIGHT OF WAY TOPO SHEET
I-75

HAM-75-00.22

Q:\ODOT_D8\0107949A.00 - HAM-75-0022 RW Acq PID89068\89068\row\sheets\89068RT061.dgn 5/8/2014 3:09:18 PM dbruno

I-75
CURVE-5
P.I. Sta. 98+89.58
Δ= 34° 55' 25" (LT)
Dc = 3° 00' 00"
R = 1,909.86'
Ls = 600.00'
θs = 9° 00' 00"
LT = 400.52'
ST = 200.47'
x = 598.52'
y = 31.36'
k = 299.75'
P = 7.85'
Δc = 16° 55' 25" (LT)
Lc = 564.12'
Ts = 903.00'
E = 100.49'
C = 562.07'
C1 = C2 = 599.34'
C.B.1 = N 0° 48' 51" E
C.B.2 = N 13° 38' 54" W
C.B.2 = S 28° 06' 39" E

HAM-75-00.22
HAMILTON COUNTY
CINCINNATI TOWNSHIP
SEC. 24, TOWN 4, FR. 1
CITY OF CINCINNATI

REV. BY	DATE	DESCRIPTION

DATE COMPLETED 5/09/2014

168 / 251

HAM-75-00.22

RIGHT OF WAY BOUNDARY SHEET
I-75

R/W DESIGNER RDH
R/W REVIEWER HGH

PID NO. 89068

0 10 20 40
HORIZONTAL SCALE IN FEET

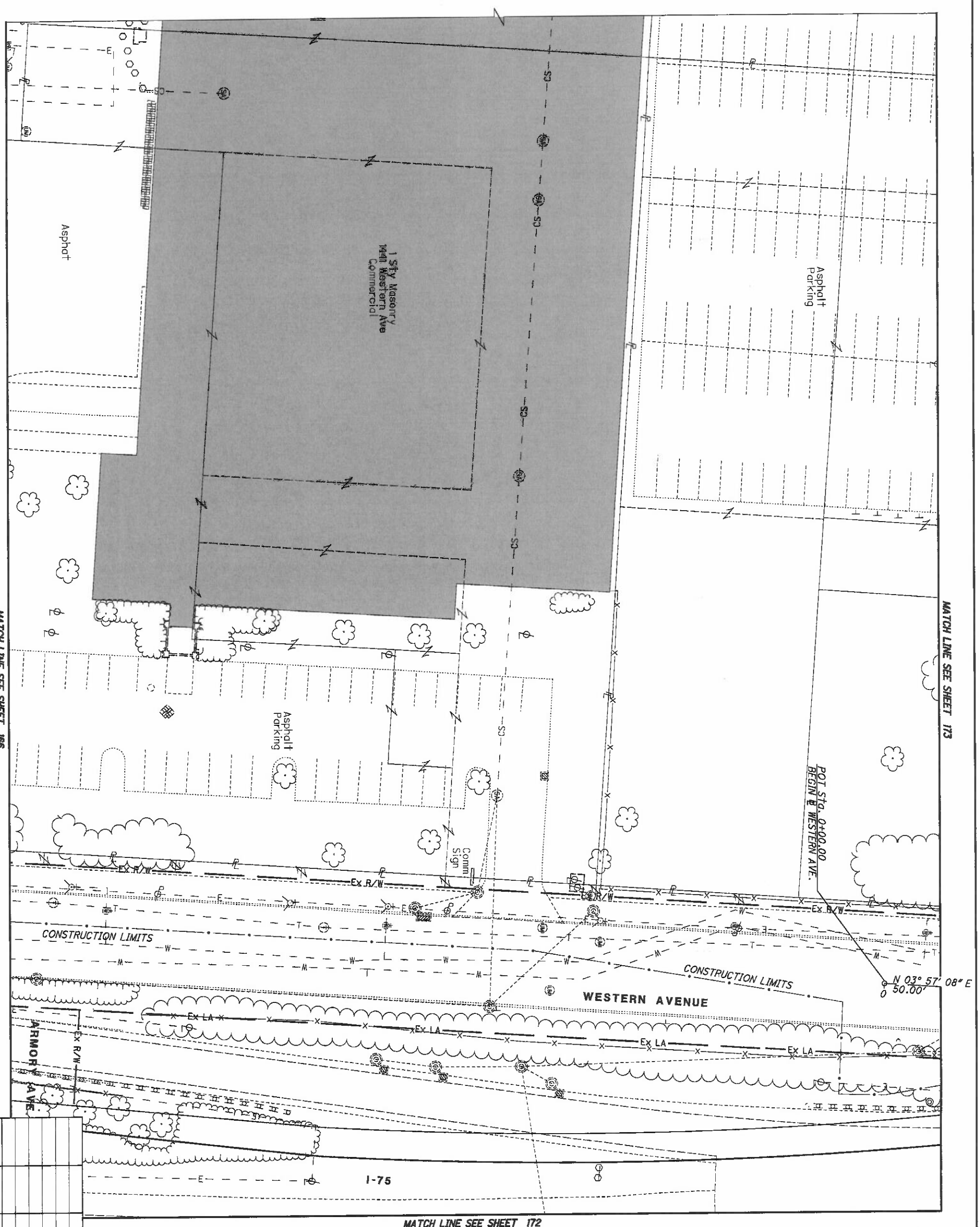

HAM-75-00.22
HAMILTON COUNTY
CINCINNATI TOWNSHIP
SEC. 24, TOWN 4, FR. 1
CITY OF CINCINNATI

REV. BY	DATE	DESCRIPTION

DATE COMPLETED 5/09/2014

169
251

HAM-75-00.22

RIGHT OF WAY TOPO SHEET
I-75

R/W DESIGNER RDH
R/W REVIEWER HGH

PID NO. 89068

0 10 20 40
HORIZONTAL SCALE IN FEET

HAM-75-00.22
HAMILTON COUNTY
CINCINNATI TOWNSHIP
SEC. 24, TOWN 4, FR. 1
CITY OF CINCINNATI

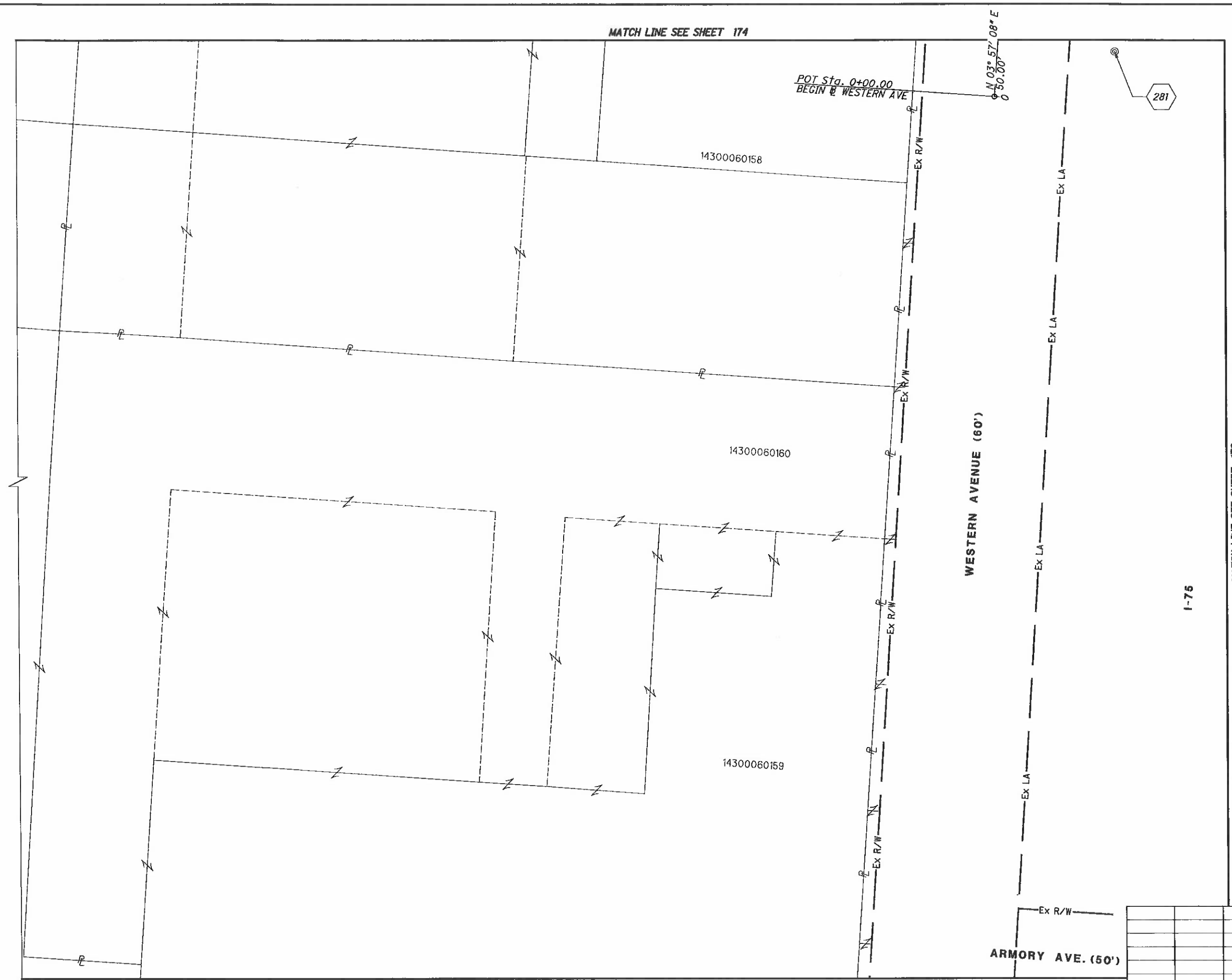

NOTE: STATION-OFFSET LABELS ARE REFERENCED FROM THE ℄ I-75 NB
⬡ FOR MONUMENT TABLE SEE SHEETS 13-15

REV. BY	DATE	DESCRIPTION
DATE COMPLETED	5/09/2014	

HORIZONTAL SCALE IN FEET 0 10 20 40

PID NO. 89068

R/W DESIGNER RDH
R/W REVIEWER HGH

RIGHT OF WAY BOUNDARY SHEET
I-75

HAM-75-00.22

Q:\ODOT_DB\0107949A.DO - HAM-75-0022 RW Acq PID89068\89068\row\sheets\89068RB062.dgn 5/8/2014 3:09:34 PM dbruno

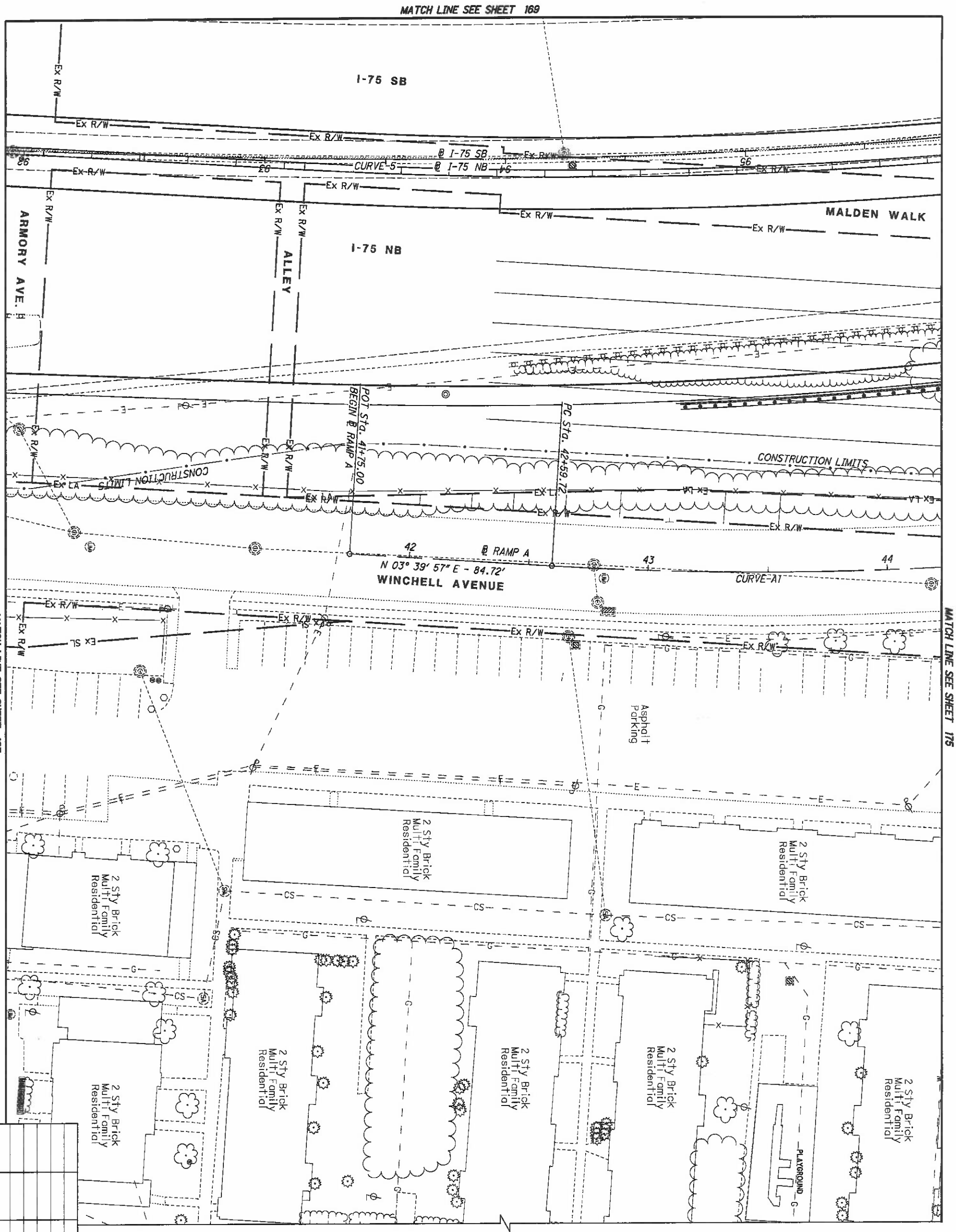

HAM-75-00.22
HAMILTON COUNTY
CINCINNATI TOWNSHIP
SEC. 24, TOWN 4, FR. 1
CITY OF CINCINNATI

REV. BY	DATE	DESCRIPTION

DATE COMPLETED 5/09/2014

171 / 251

HAM-75-00.22

RIGHT OF WAY TOPO SHEET
I-75

R/W DESIGNER RDH
R/W REVIEWER HGH

PID NO. 89068

0 20 10 40
HORIZONTAL SCALE IN FEET

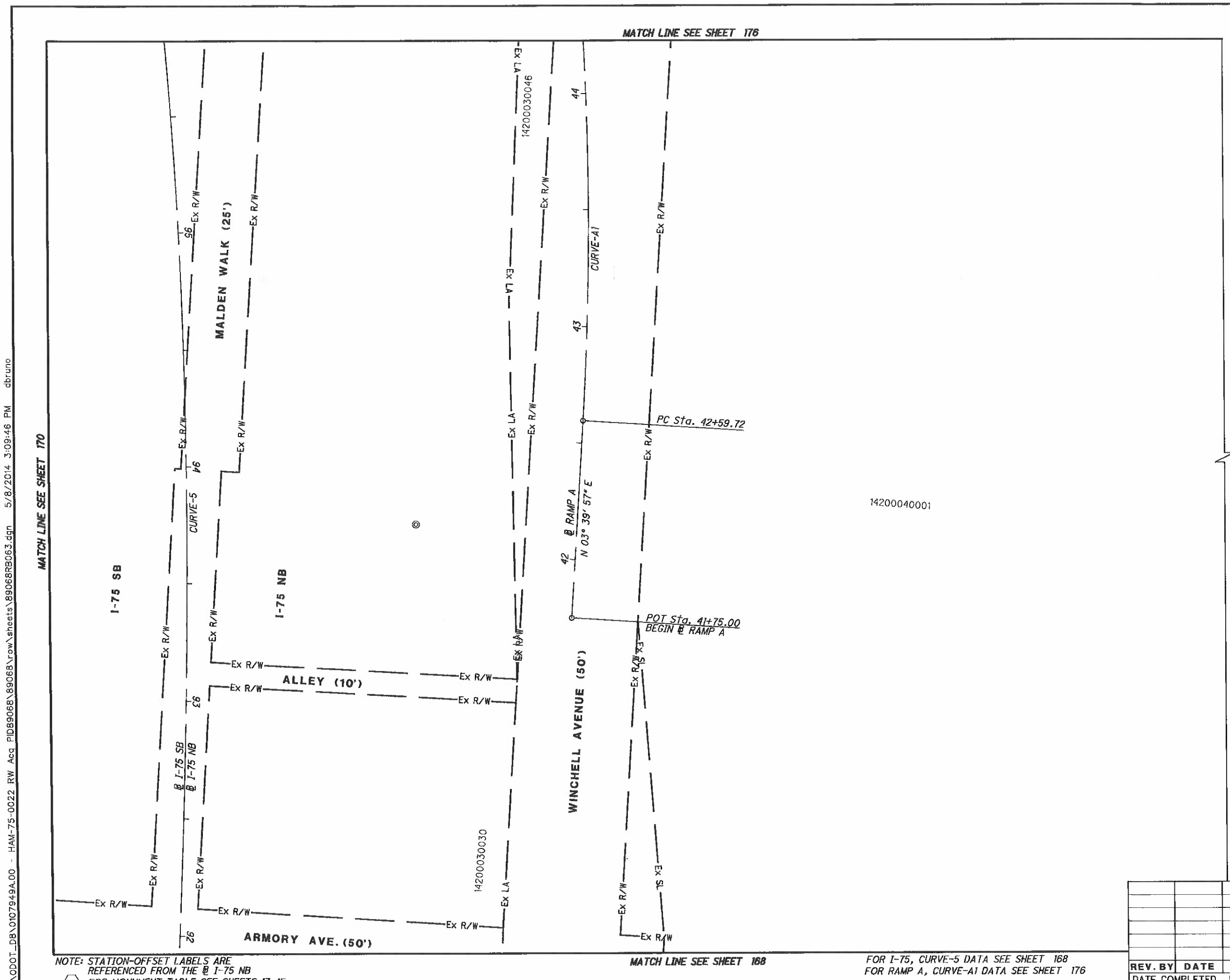

NOTE: STATION-OFFSET LABELS ARE REFERENCED FROM THE @ I-75 NB
⬡ FOR MONUMENT TABLE SEE SHEETS 13-15

FOR I-75, CURVE-5 DATA SEE SHEET 168
FOR RAMP A, CURVE-A1 DATA SEE SHEET 176

HAM-75-00.22
HAMILTON COUNTY
CINCINNATI TOWNSHIP
SEC. 24, TOWN 4, FR. 1
CITY OF CINCINNATI

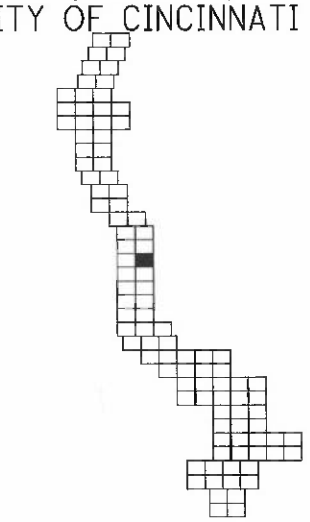

N

HORIZONTAL SCALE IN FEET 0 10 20 40

PID NO. 89068

R/W DESIGNER RDH
R/W REVIEWER HGH

RIGHT OF WAY BOUNDARY SHEET
I-75

HAM-75-00.22

REV. BY	DATE	DESCRIPTION

DATE COMPLETED 5/09/2014

Q:\ODOT_DB\0107949A.00 - HAM-75-0022 RW Acq PID89068\89068\row\sheets\89068RB063.dgn 5/8/2014 3:09:46 PM dbruno

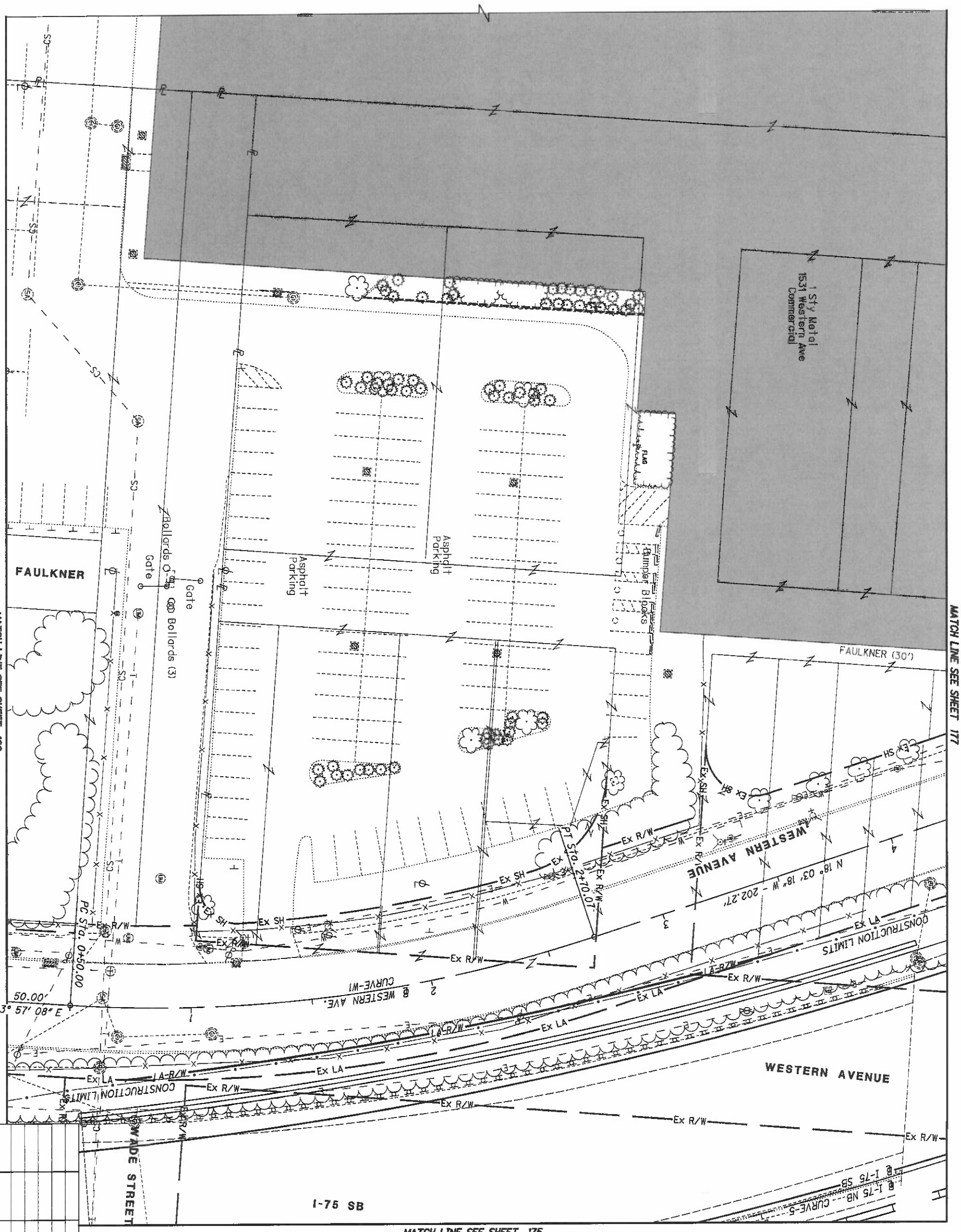

REV. BY	DATE	DESCRIPTION

DATE COMPLETED 5/09/2014

HAM-75-00.22
HAMILTON COUNTY
CINCINNATI TOWNSHIP
SEC. 24, TOWN 4, FR. 1
CITY OF CINCINNATI

173
251

HAM-75-00.22

RIGHT OF WAY TOPO SHEET
I-75

R/W DESIGNER RDH
R/W REVIEWER HGH

PID NO. 89068

0 20 10 40
HORIZONTAL SCALE IN FEET

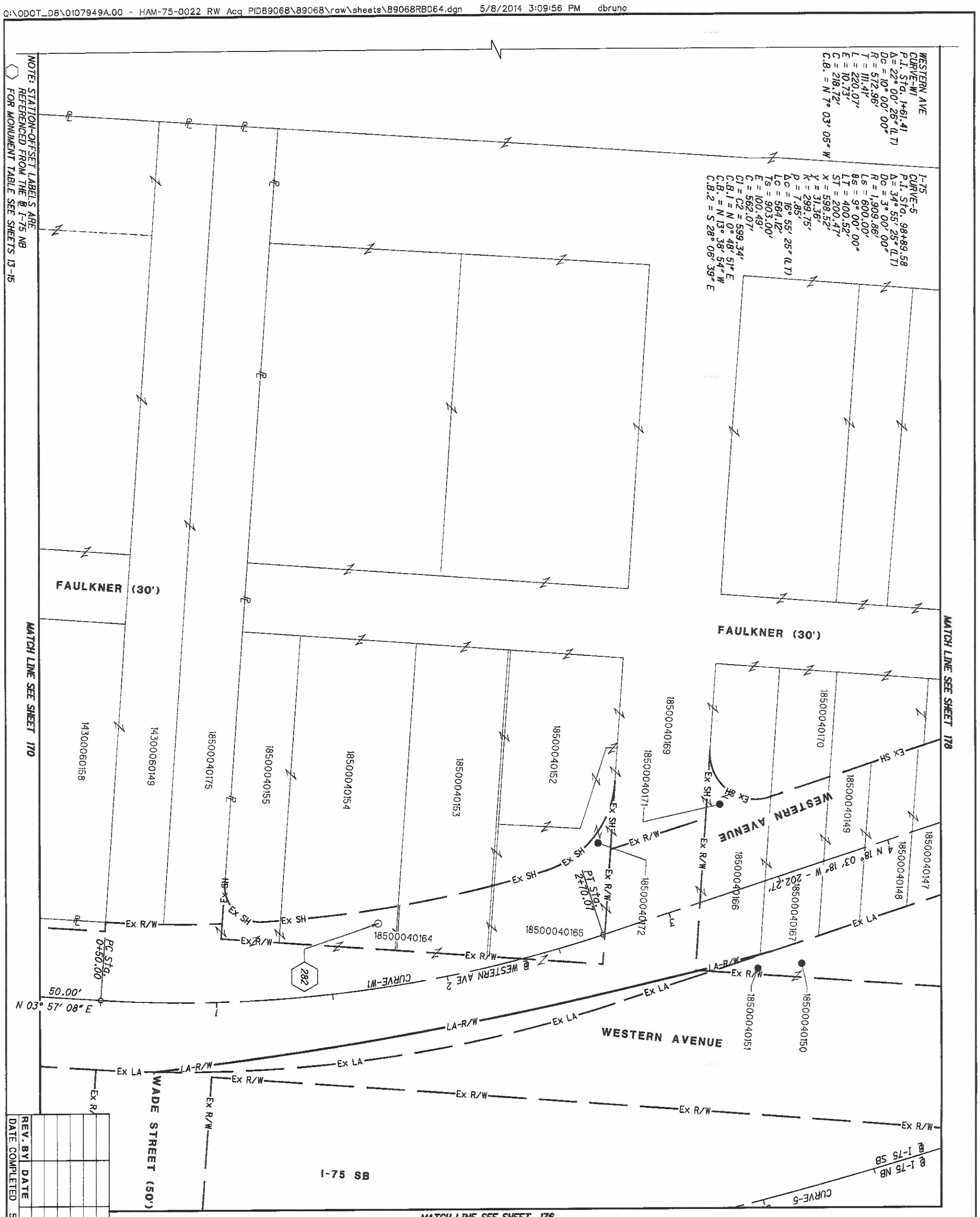

HAM-75-00.22
HAMILTON COUNTY
CINCINNATI TOWNSHIP
SEC. 24, TOWN 4, FR. 1
CITY OF CINCINNATI

REV. BY	DATE	DESCRIPTION

DATE COMPLETED 5/09/2014

174 / 251

HAM-75-00.22

RIGHT OF WAY BOUNDARY SHEET
I-75

R/W DESIGNER RDH
R/W REVIEWER HGH

PID NO. **89068**

0 20 10 40 HORIZONTAL SCALE IN FEET

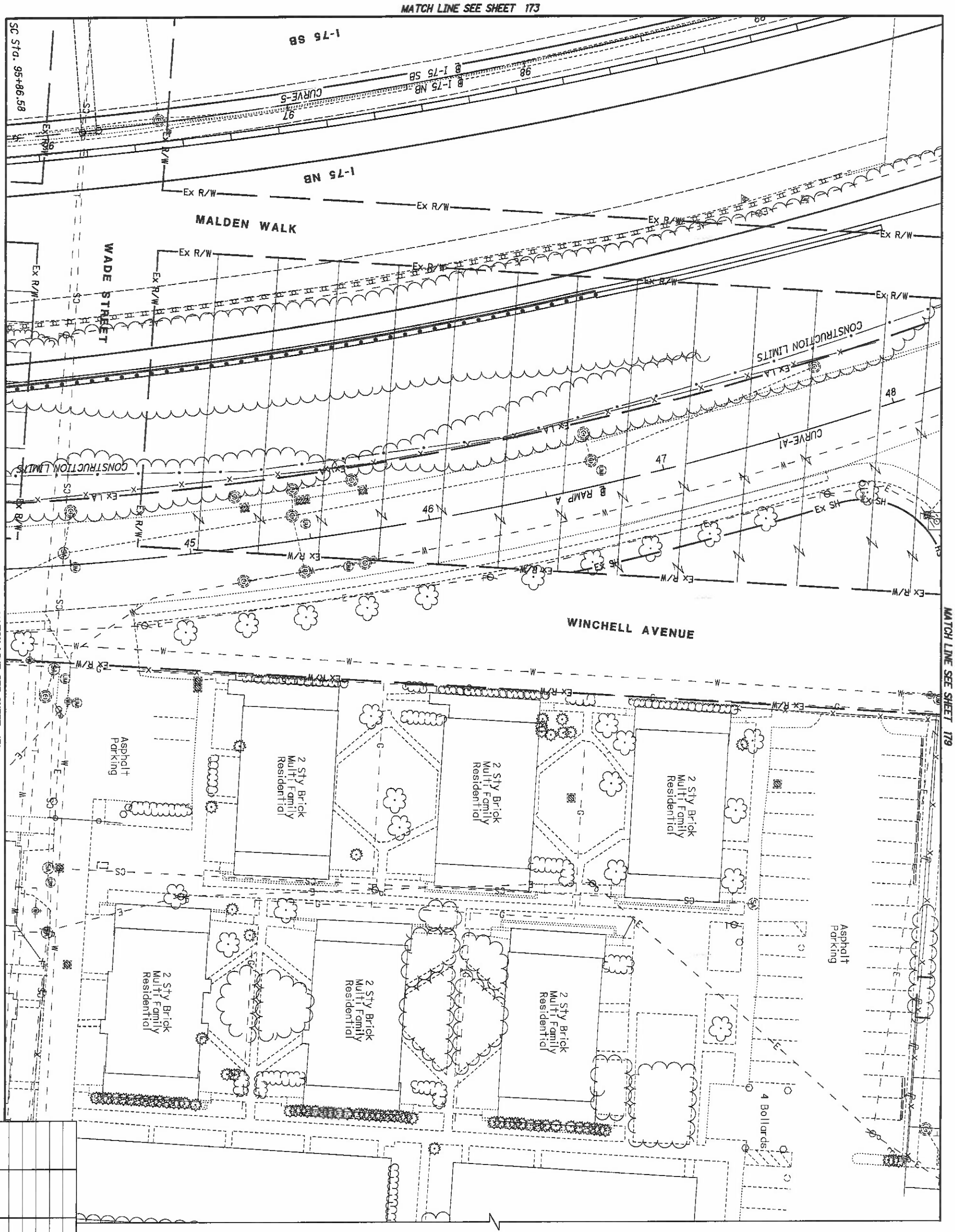

HAM-75-00.22
HAMILTON COUNTY
CINCINNATI TOWNSHIP
SEC. 24, TOWN 4, FR. 1
CITY OF CINCINNATI

REV. BY	DATE	DESCRIPTION

DATE COMPLETED 5/09/2014

175 / 251

HAM-75-00.22

RIGHT OF WAY TOPO SHEET
I-75

R/W DESIGNER RDH
R/W REVIEWER HGH

PID NO. **89068**

0 10 20 40
HORIZONTAL SCALE IN FEET

NOTE: STATION-OFFSET LABELS ARE REFERENCED FROM THE @ I-75 NB
⬡ FOR MONUMENT TABLE SEE SHEETS 13-15

FOR I-75, CURVE-5 DATA SEE SHEET 174

HAM-75-00.22
HAMILTON COUNTY
CINCINNATI TOWNSHIP
SEC. 24, TOWN 4, FR. 1
CITY OF CINCINNATI

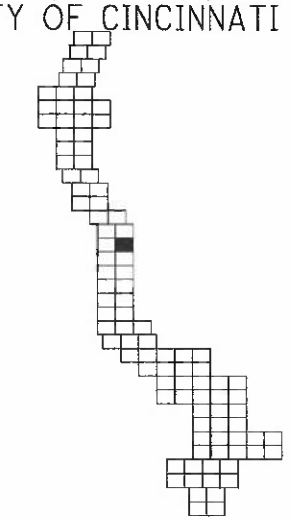

HORIZONTAL SCALE IN FEET 0 10 20 40

PID NO. 89068

R/W DESIGNER RDH
R/W REVIEWER HGH

RIGHT OF WAY BOUNDARY SHEET
I-75

HAM-75-00.22

REV. BY	DATE	DESCRIPTION

DATE COMPLETED 5/09/2014

Q:\ODOT_DB\0107949A.00 - HAM-75-0022 RW Acq PID89068\89068\row\sheets\B90688RB065.dgn 5/8/2014 3:10:09 PM dbruno

HAM-75-00.22
HAMILTON COUNTY
CINCINNATI TOWNSHIP
SEC. 24, TOWN 4, FR. 1
SEC. 19, TOWN 3, FR. 2
CITY OF CINCINNATI

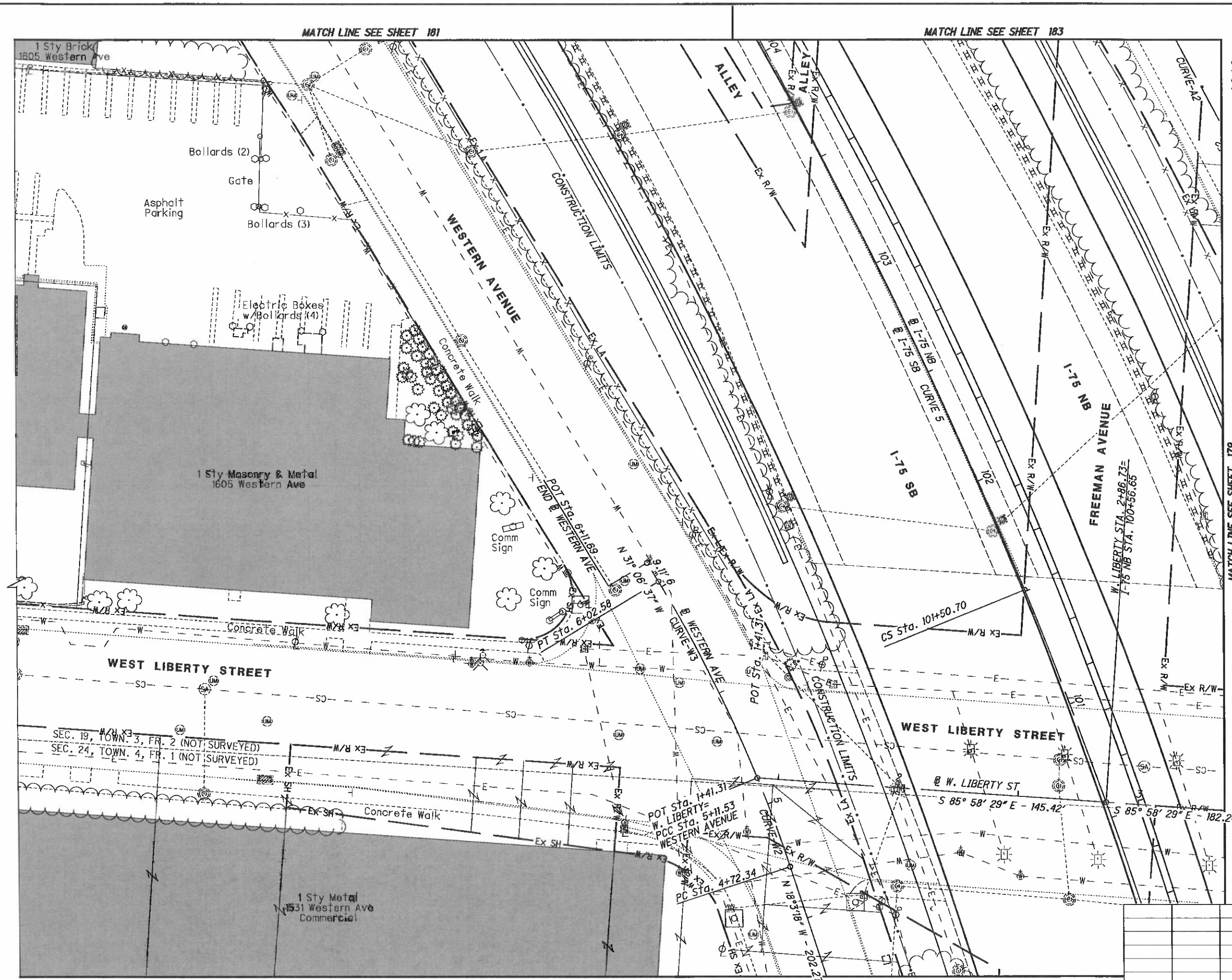

REV. BY	DATE	DESCRIPTION

DATE COMPLETED 5/09/2014

HORIZONTAL SCALE IN FEET 0 10 20 40

PID NO. 89068

R/W DESIGNER RDH
R/W REVIEWER HGH

RIGHT OF WAY TOPO SHEET
I-75

HAM-75-00.22

Q:\ODOT_DB\0107949A.00 - HAM-75-0022 RW Acq PID89068\89068\row\sheets\89068RT066.dgn 5/8/2014 3:10:15 PM dbruno

HAM-75-00.22
HAMILTON COUNTY
CINCINNATI TOWNSHIP
SEC. 24, TOWN 4, FR. 1
SEC. 19, TOWN 3. FR. 2
CITY OF CINCINNATI

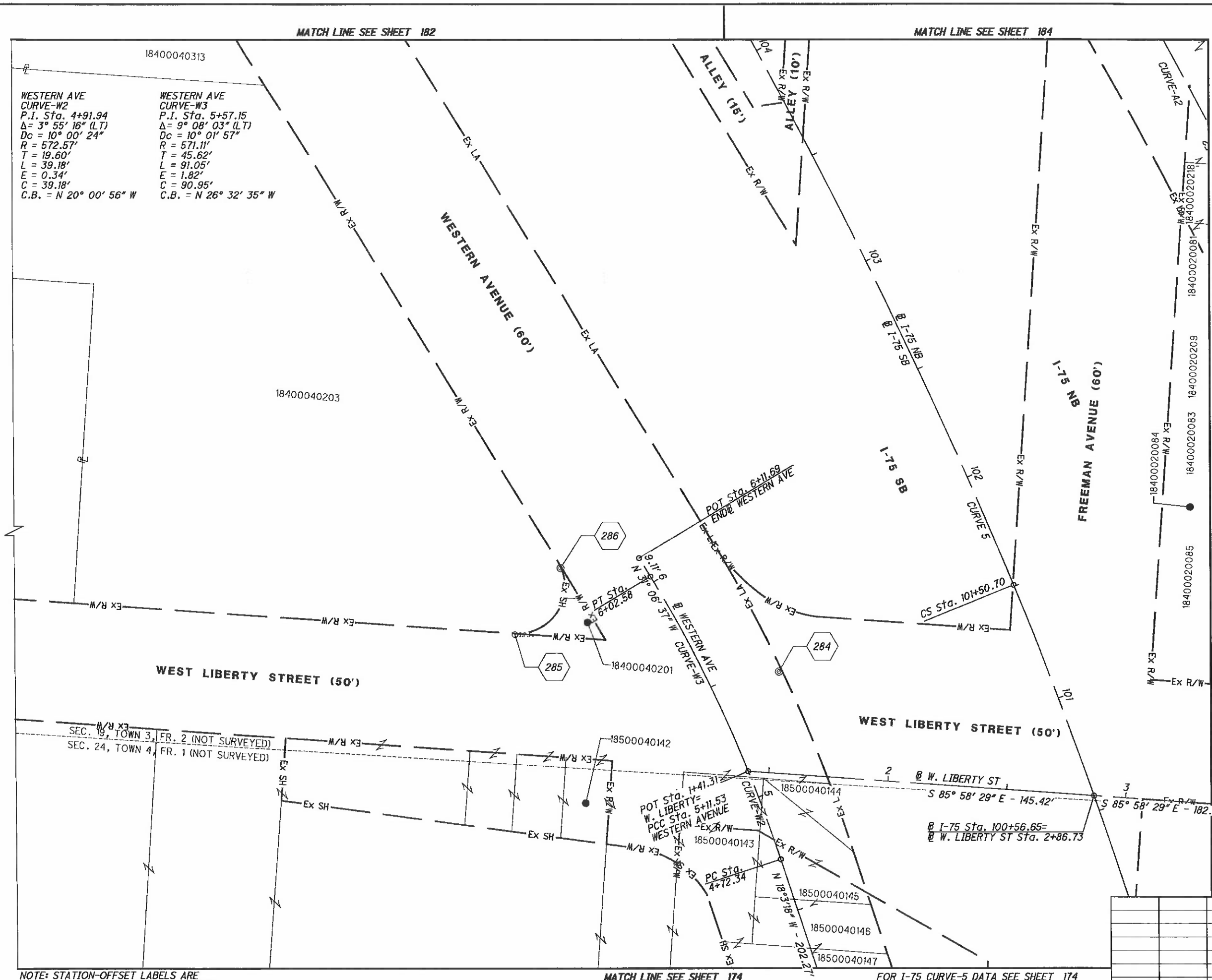

NOTE: STATION-OFFSET LABELS ARE REFERENCED FROM THE @ I-75 NB
⬡ FOR MONUMENT TABLE SEE SHEETS 13-15

REV. BY	DATE	DESCRIPTION

DATE COMPLETED 5/09/2014

HORIZONTAL SCALE IN FEET 0 10 20 40

PID NO. 89068

R/W DESIGNER RDH
R/W REVIEWER HGH

RIGHT OF WAY BOUNDARY SHEET
I-75

HAM-75-00.22

G:\ODOT_DB\0107949A.00 - HAM-75-0022 RW Acq PID89068\89068\row\sheets\89068RB066.dgn 5/8/2014 3:10:21 PM dbruno

MATCH LINE SEE SHEET 177

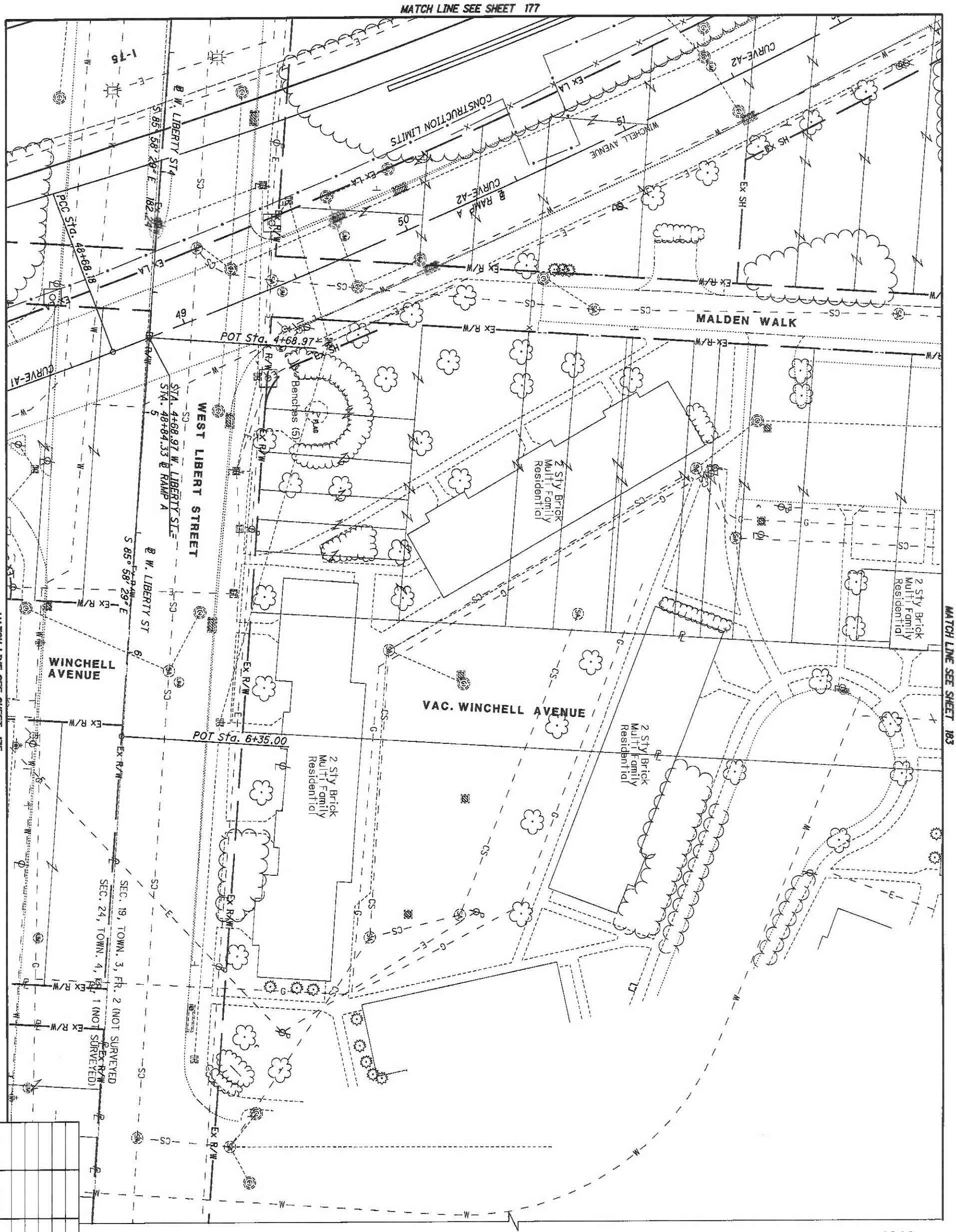

HAM-75-00.22
HAMILTON COUNTY
CINCINNATI TOWNSHIP
SEC. 24, TOWN 4, FR. 1
SEC. 19, TOWN 3, FR. 2
CITY OF CINCINNATI

REV. BY	DATE	DESCRIPTION

DATE COMPLETED 5/09/2014

179 / 251

HAM-75-00.22

RIGHT OF WAY TOPO SHEET
I-75

R/W DESIGNER RDH
R/W REVIEWER HGH

PID NO. 89068

0 10 20 40 HORIZONTAL SCALE IN FEET

HAM-75-00.22
HAMILTON COUNTY
CINCINNATI TOWNSHIP
SEC. 24, TOWN 4, FR. 1
SEC. 19, TOWN 3, FR. 2
CITY OF CINCINNATI

NOTE: STATION-OFFSET LABELS ARE REFERENCED FROM THE @ I-75 NB
⬡ FOR MONUMENT TABLE SEE SHEETS 13-15

REV. BY	DATE	DESCRIPTION

DATE COMPLETED 5/09/2014

HORIZONTAL SCALE IN FEET 0 10 20 40

PID NO. 89068

R/W DESIGNER RDH
R/W REVIEWER HGH

RIGHT OF WAY BOUNDARY SHEET
I-75

HAM-75-00.22

180
251

Q:\ODOT_DB\0107949A.00 - HAM-75-0022 RW Acq PID89068\89068\row\sheets\89068RB067.dgn 5/8/2014 3:10:32 PM dbruno

HAM-75-00.22
HAMILTON COUNTY
CINCINNATI TOWNSHIP
SEC. 19, TOWN 3, FR. 2
CITY OF CINCINNATI

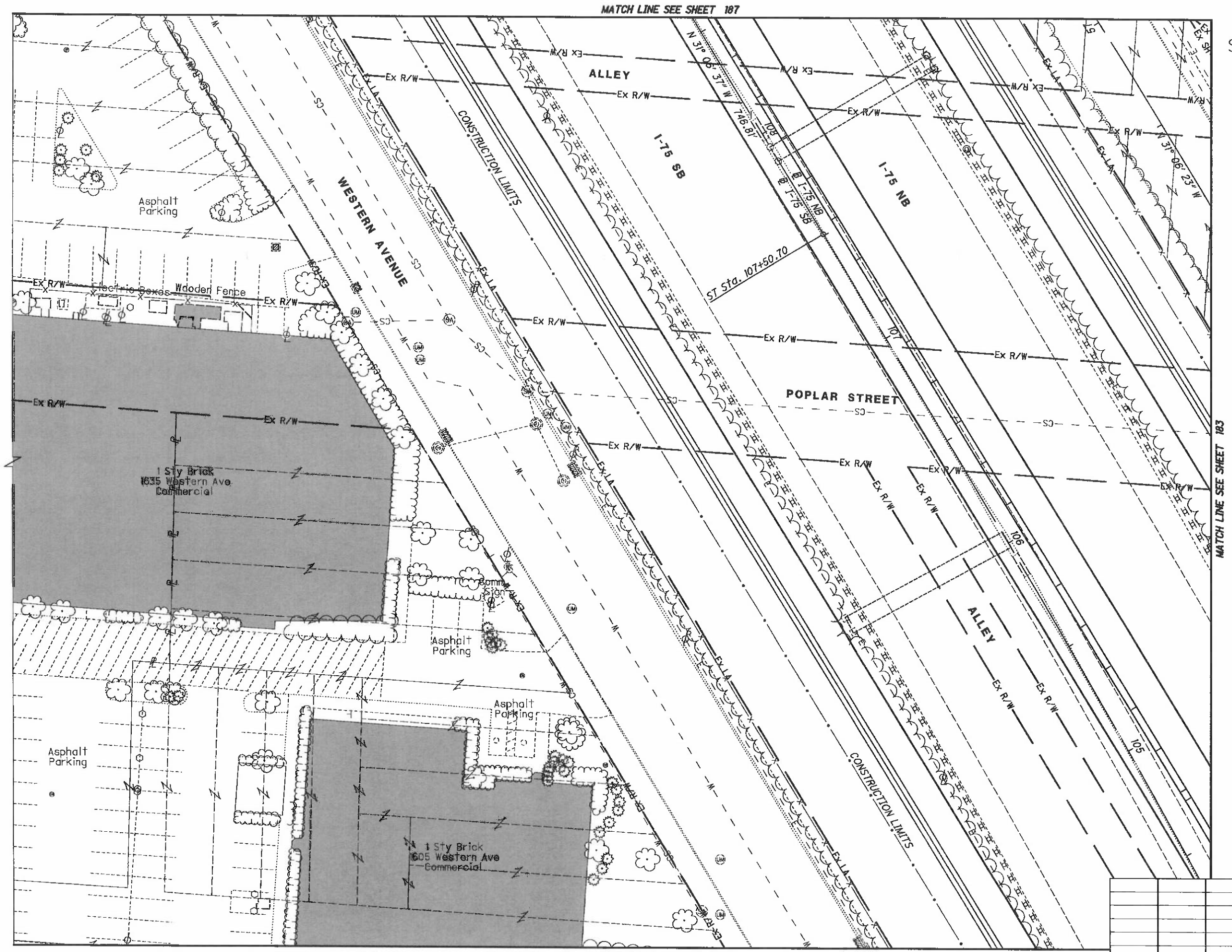

REV. BY	DATE	DESCRIPTION

DATE COMPLETED 5/09/2014

HORIZONTAL SCALE IN FEET 0 10 20 40

PID NO. 89068

R/W DESIGNER RDH
R/W REVIEWER HGH

RIGHT OF WAY TOPO SHEET
I-75

HAM-75-00.22

Q:\ODOT_DB\0107949A.00 - HAM-75-0022 RW Acq PID89068\89068\row\sheets\89068RT068.dgn 5/8/2014 3:10:38 PM dbruno

HAM-75-00.22
HAMILTON COUNTY
CINCINNATI TOWNSHIP
SEC. 19, TOWN 3, FR. 2
CITY OF CINCINNATI

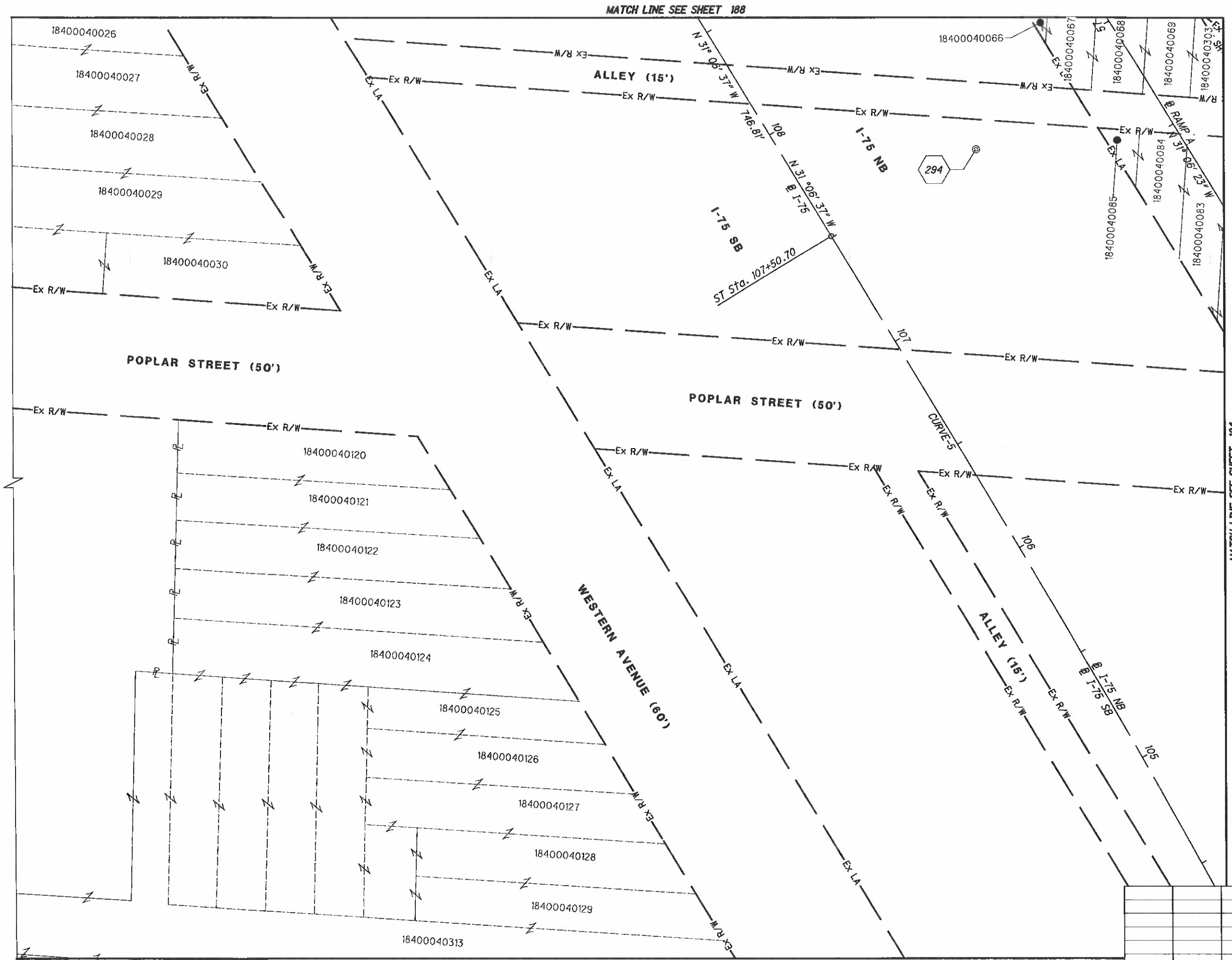

NOTE: STATION-OFFSET LABELS ARE REFERENCED FROM THE @ I-75 NB
⬡ FOR MONUMENT TABLE SEE SHEETS 13-15

FOR I-75, CURVE-5 DATA SEE SHEET 166

REV. BY	DATE	DESCRIPTION

DATE COMPLETED 5/09/2014

HORIZONTAL SCALE IN FEET 0 10 20 40

PID NO. 89068

R/W DESIGNER RDH
R/W REVIEWER HGH

RIGHT OF WAY BOUNDARY SHEET
I-75

HAM-75-00.22

Q:\ODOT_DB\0107949A.00 - HAM-75-0022 RW Acq PID89068\89068\row\sheets\89068RB068.dgn 5/8/2014 3:10:44 PM dbruno

HAM-75-00.22
HAMILTON COUNTY
CINCINNATI TOWNSHIP
SEC. 19, TOWN 3, FR. 2
CITY OF CINCINNATI

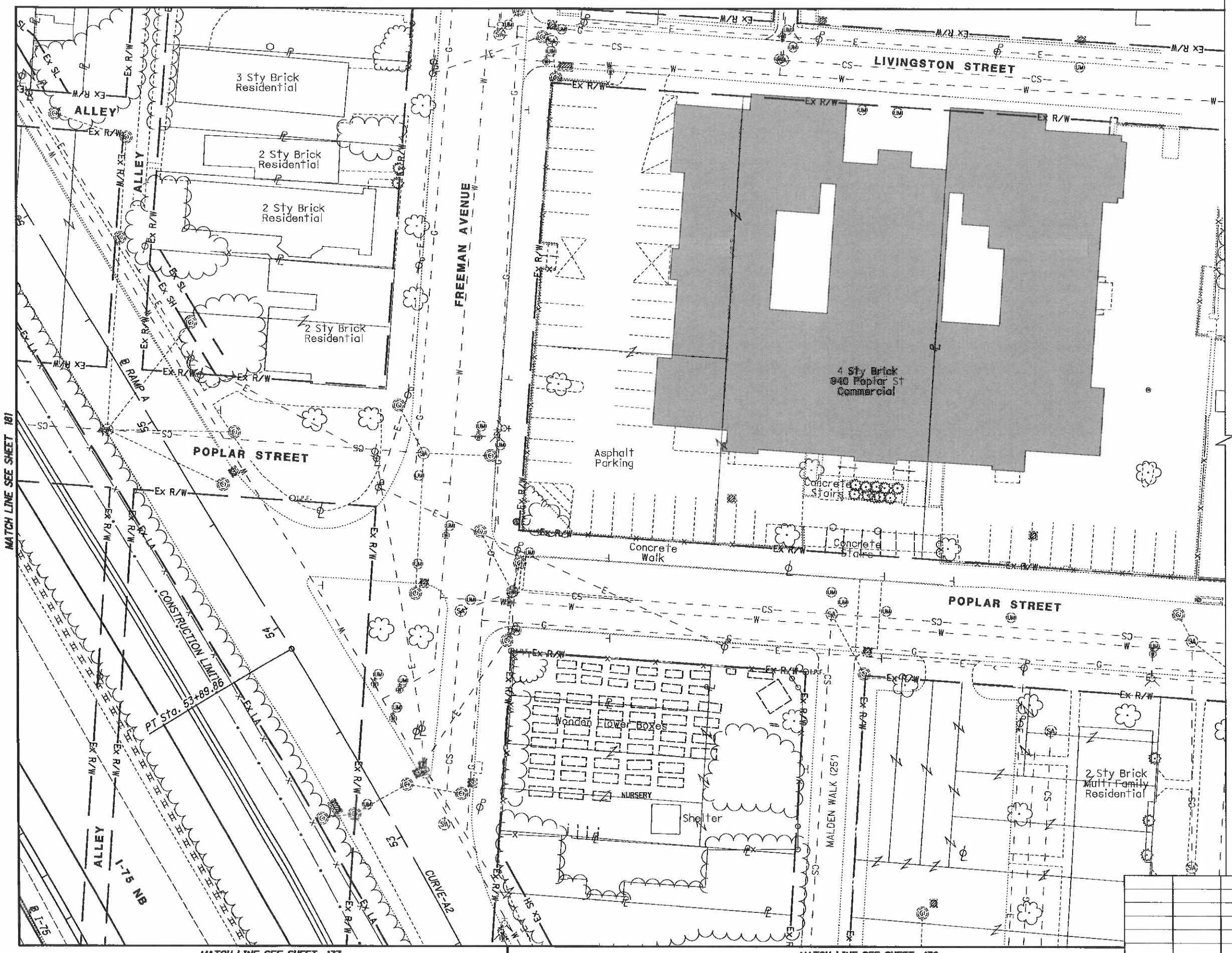

HORIZONTAL SCALE IN FEET 0 10 20 40

PID NO. 89068

R/W DESIGNER RDH
R/W REVIEWER HGH

RIGHT OF WAY TOPO SHEET
I-75

HAM-75-00.22

REV. BY	DATE	DESCRIPTION

DATE COMPLETED 5/09/2014

Q:\ODOT_DB\0107949A.00 - HAM-75-0022 RW Acq PID89068\89068\row\sheets\B9068RT069.dgn 5/8/2014 3:10:50 PM dbruno

HAM-75-00.22
HAMILTON COUNTY
CINCINNATI TOWNSHIP
SEC. 19, TOWN 3, FR. 2
CITY OF CINCINNATI

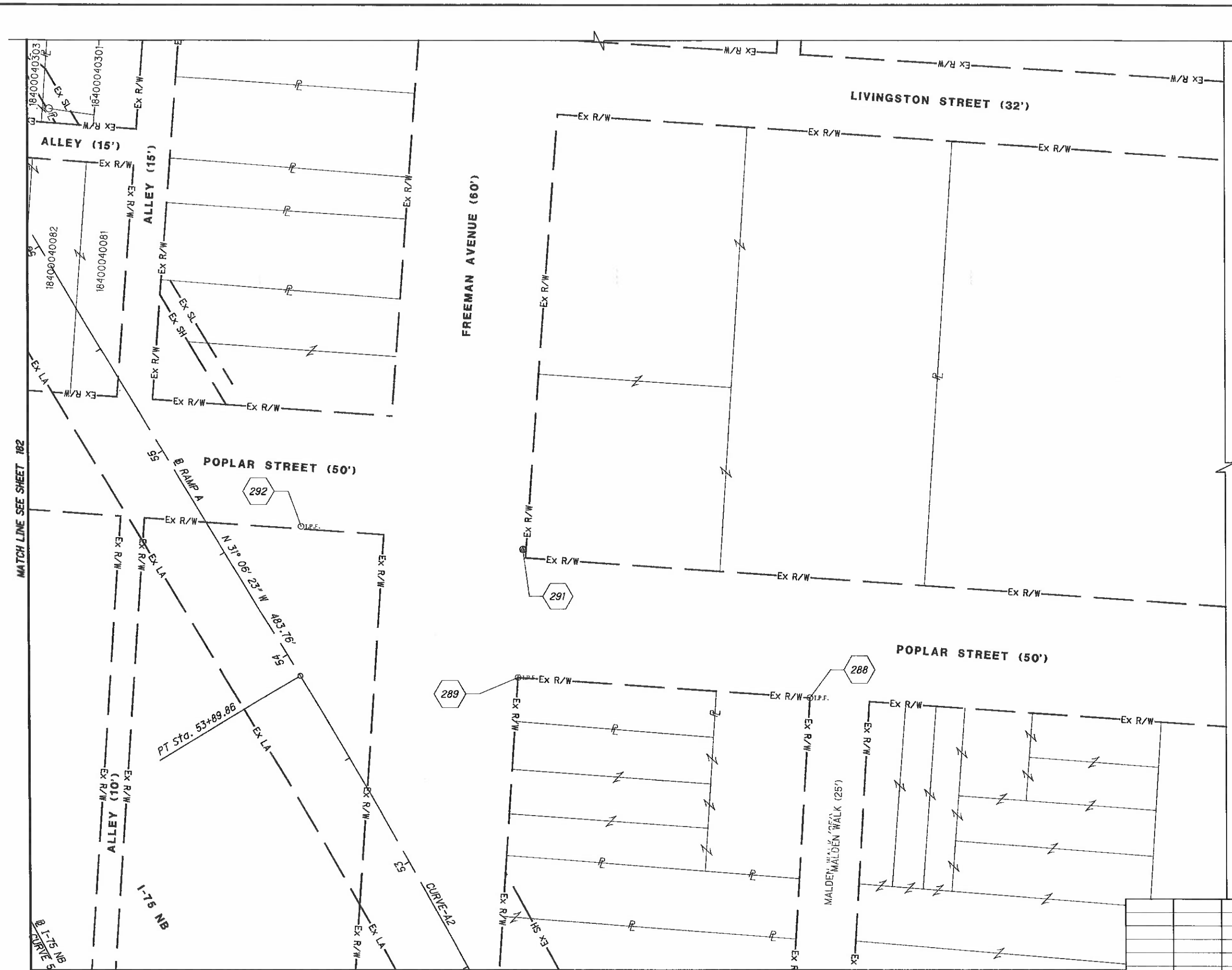

RAMP A
CURVE-A2
P.I. Sta. 51+29.74
Δ= 10° 26' 00" (LT)
Dc = 2° 00' 00"
R = 2,864.83'
T = 261.56'
L = 521.67'
E = 11.92'
C = 520.95'
C.B. = N 25° 53' 23" W

NOTE: STATION-OFFSET LABELS ARE REFERENCED FROM THE ℄ I-75 NB
⬡ FOR MONUMENT TABLE SEE SHEETS 13-15

FOR RAMP A, CURVE A2 DATA SEE SHEET 136
FOR I-75 NB, CURVE 5 DATA SEE SHEET 174

REV. BY	DATE	DESCRIPTION

DATE COMPLETED 5/09/2014

HORIZONTAL SCALE IN FEET 0 10 20 40

PID NO. 89068

R/W DESIGNER RDH
R/W REVIEWER HGH

RIGHT OF WAY BOUNDARY SHEET
I-75

HAM-75-00.22

Q:\ODOT_DB\0107949A.00 - HAM-75-0022 RW Acq PID89068\89068\row\sheets\89068RB069.dgn 5/8/2014 3:10:55 PM dbruno

HAM-75-00.22
HAMILTON COUNTY
CINCINNATI TOWNSHIP
SEC. 19, TOWN 3, FR. 2
CITY OF CINCINNATI

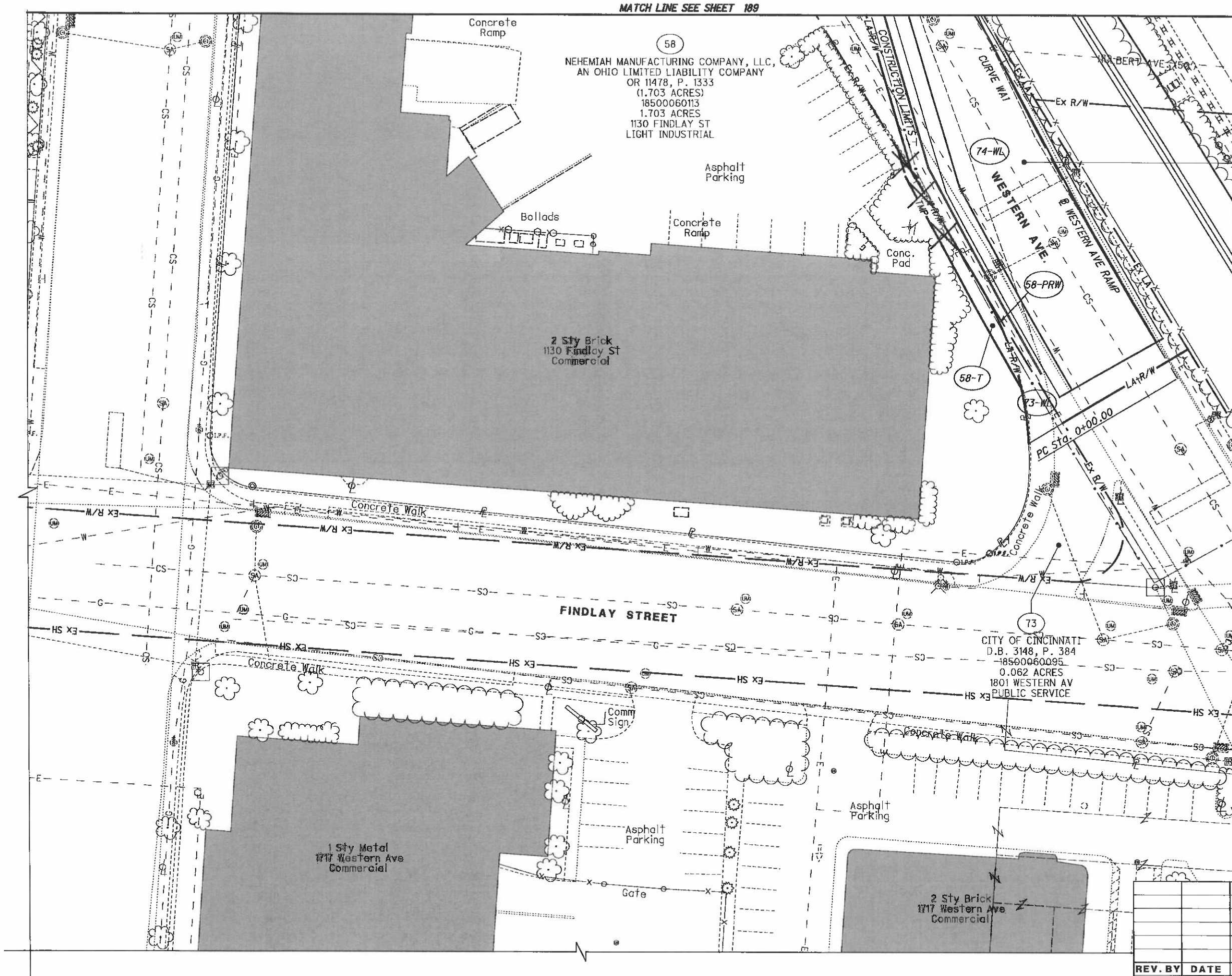

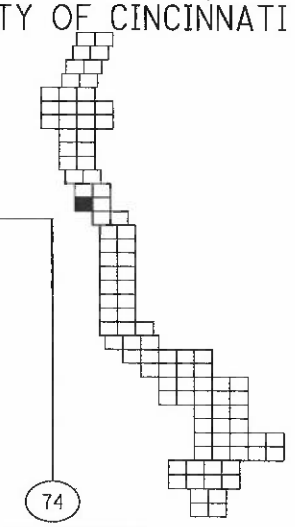

HORIZONTAL SCALE IN FEET 0 10 20 40

PID NO. 89068

R/W DESIGNER RDH
R/W REVIEWER HGH

RIGHT OF WAY TOPO SHEET
I-75

HAM-75-00.22

REV. BY	DATE	DESCRIPTION

DATE COMPLETED 5/09/2014

185
251

Q:\ODOT_DB\0107949A.00 - HAM-75-0022 RW Acq PID89068\89068\row\sheets\89068RT070.dgn 5/8/2014 3:11:01 PM dbruno

HAM-75-00.22
HAMILTON COUNTY
CINCINNATI TOWNSHIP
SEC. 19, TOWN 3, FR. 2
CITY OF CINCINNATI

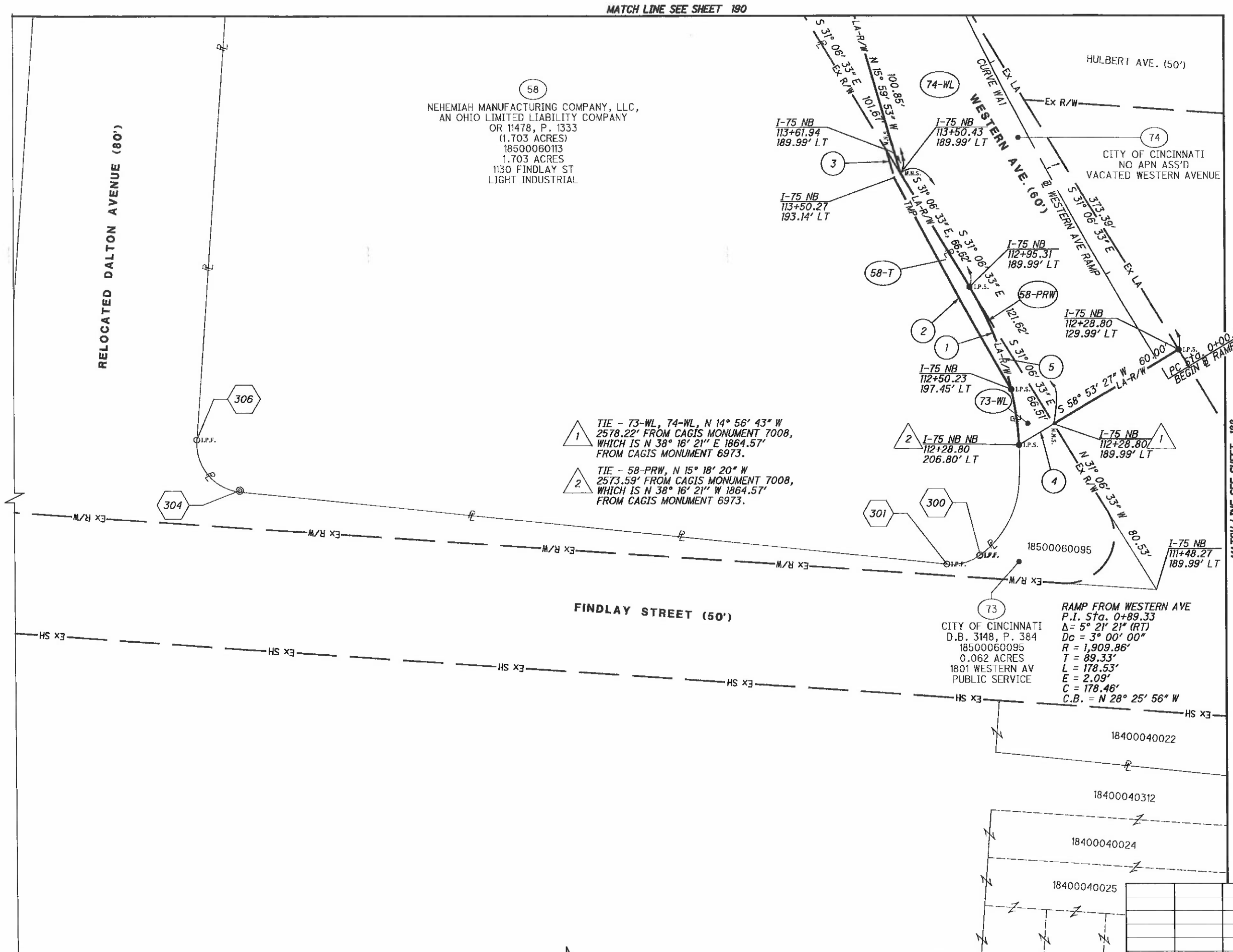

1 TIE - 73-WL, 74-WL, N 14° 56' 43" W 2578.22' FROM CAGIS MONUMENT 7008, WHICH IS N 38° 16' 21" E 1864.57' FROM CAGIS MONUMENT 6973.

2 TIE - 58-PRW, N 15° 18' 20" W 2573.59' FROM CAGIS MONUMENT 7008, WHICH IS N 38° 16' 21" W 1864.57' FROM CAGIS MONUMENT 6973.

1 R = 140.00'
L = 45.90'
Δ = 18° 47' 03"
CH = S 21° 43' 02" E
CH = 45.69'

2 R = 2329.33'
L = 100.14'
Δ = 02° 27' 47" RT
CH = N 28° 38' 40" W
CH = 100.13'

3 N 15° 59' 53" W - 12.09'

4 N 58° 53' 33" E - 16.81'
Tie 58 - PRW

5 R = 140.00'
L = 69.30'
Δ = 28° 21' 48" LT
CH = N 16° 55' 39" W
CH = 68.60'

NOTE: STATION-OFFSET LABELS ARE REFERENCED FROM THE ℄ I-75 NB
⬡ FOR MONUMENT TABLE SEE SHEETS 13-15

REV. BY	DATE	DESCRIPTION

DATE COMPLETED 5/09/2014

HORIZONTAL SCALE IN FEET 0 10 20 40

PID NO. 89068

R/W DESIGNER RDH
R/W REVIEWER HGH

RIGHT OF WAY BOUNDARY SHEET
I-75

HAM-75-00.22

186
251

Q:\ODOT_DB\0107949A.00 - HAM-75-0022 RW Acq PID89068\89068rrb070.dgn 5/8/2014 3:11:06 PM dbruno

HAM-75-00.22
HAMILTON COUNTY
CINCINNATI TOWNSHIP
SEC. 19, TOWN 3, FR. 2
CITY OF CINCINNATI

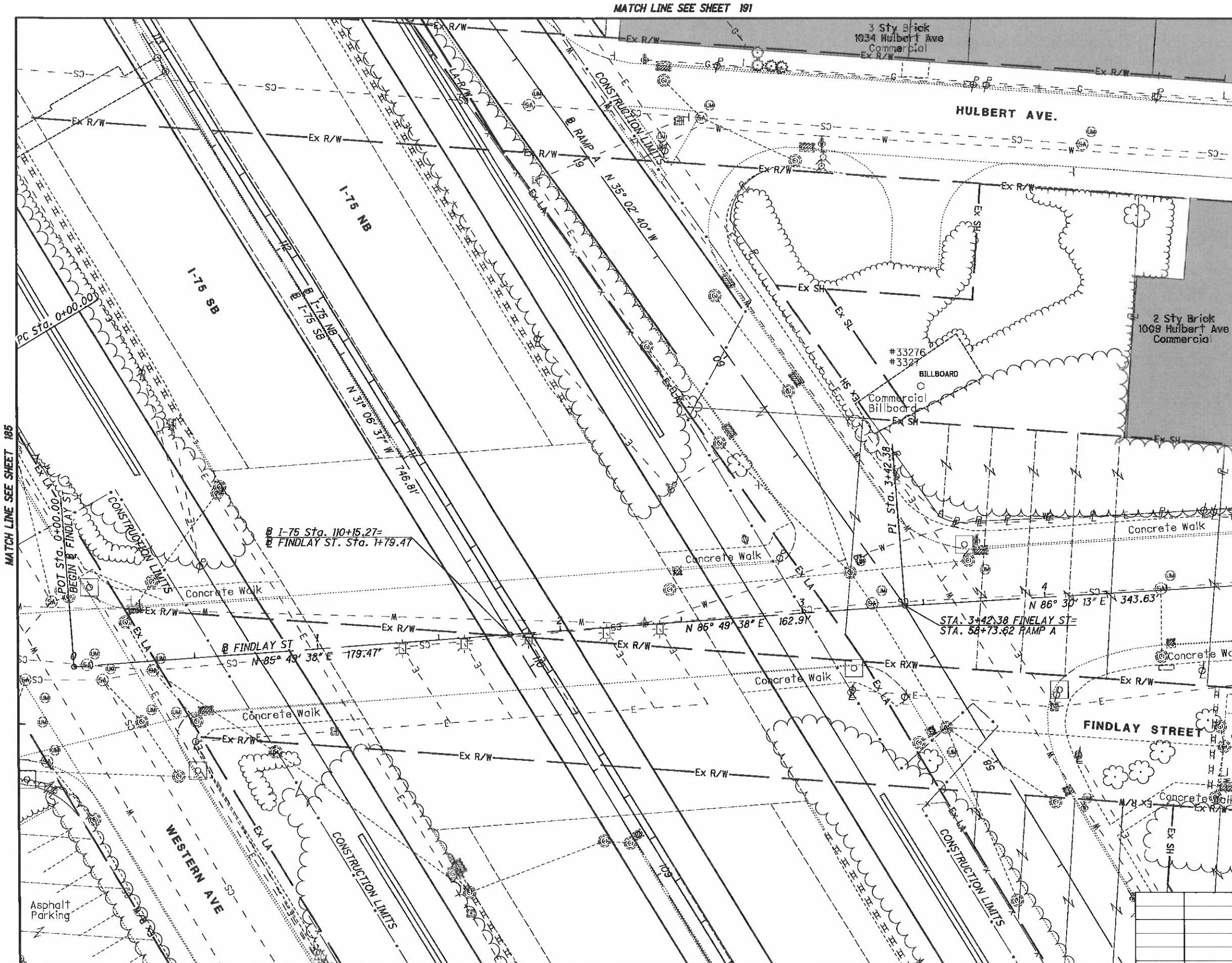

REV. BY	DATE	DESCRIPTION

DATE COMPLETED 5/09/2014

HORIZONTAL SCALE IN FEET 0 10 20 40

PID NO. 89068

R/W DESIGNER RDH
R/W REVIEWER HGH

RIGHT OF WAY TOPO SHEET
I-75

HAM-75-00.22

Q:\ODOT_D8\0107949A.00 - HAM-75-0022 RW Acq PID89068\89068\row\sheets\89068RT071.dgn 5/8/2014 3:11:12 PM dbruno

HAM-75-00.22
HAMILTON COUNTY
CINCINNATI TOWNSHIP
SEC. 19, TOWN 3, FR. 2
CITY OF CINCINNATI

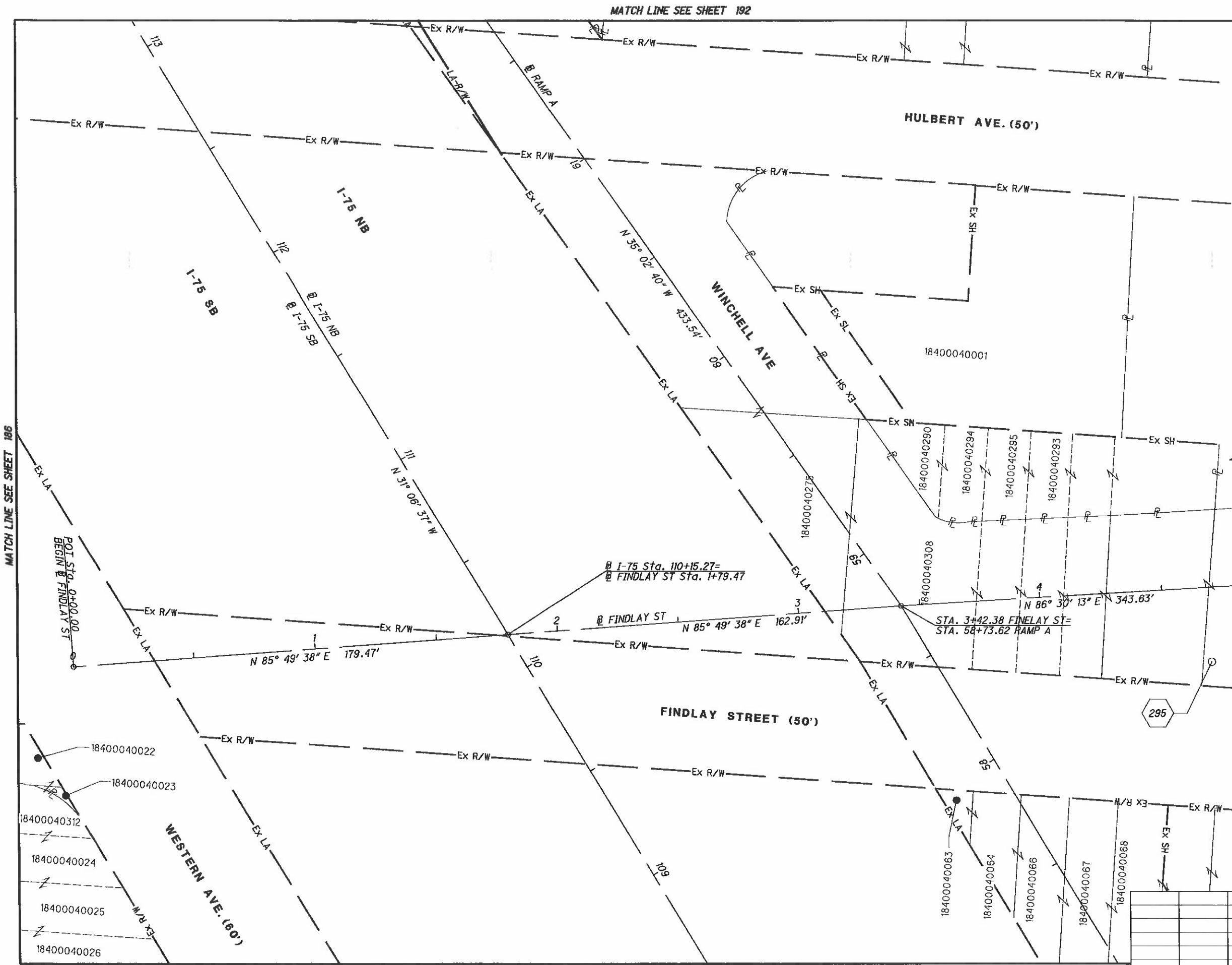

NOTE: STATION-OFFSET LABELS ARE REFERENCED FROM THE ℄ I-75 NB
⬡ FOR MONUMENT TABLE SEE SHEETS 13-15

REV. BY	DATE	DESCRIPTION

DATE COMPLETED 5/09/2014

HORIZONTAL SCALE IN FEET 0 10 20 40

PID NO. 89068

R/W DESIGNER RDH
R/W REVIEWER HGH

RIGHT OF WAY BOUNDARY SHEET
I-75

HAM-75-00.22

Q:\ODOT_DB\0107949A.00 - HAM-75-0022 RW Acq PID89068\89068\row\sheets\B9068RB071.dgn 5/8/2014 3:11:18 PM dbruno

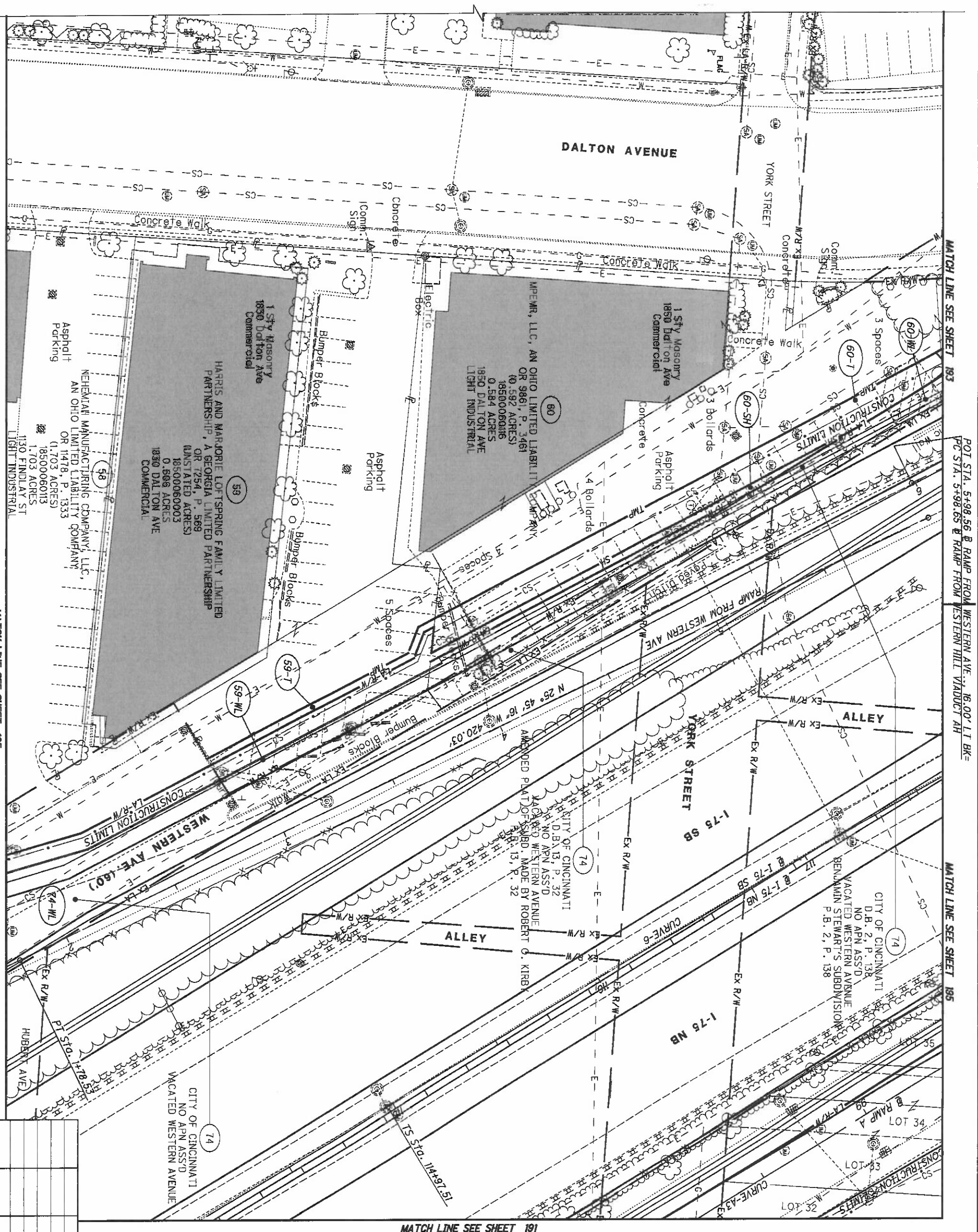

NOTE: PARCEL 60 WILL HAVE 9 PARKING SPACES AVAILABLE AT ALL TIMES. ASPHALT AND RESTRIPING WILL BE PLACED AS PART OF THIS PROJECT TO THE FACE OF THE RETAINING WALL.

HAM-75-00.22
HAMILTON COUNTY
CINCINNATI TOWNSHIP
SEC. 19, TOWN 3, FR. 2
CITY OF CINCINNATI

REV. BY	DATE	DESCRIPTION

DATE COMPLETED 5/09/2014

189/251

HAM-75-00.22

RIGHT OF WAY TOPO SHEET
I-75

R/W DESIGNER RDH
R/W REVIEWER HGH

PID NO. 89068

0 10 20 40 HORIZONTAL SCALE IN FEET

HAM-75-00.22
HAMILTON COUNTY
CINCINNATI TOWNSHIP
SEC. 19, TOWN 3, FR. 2
CITY OF CINCINNATI

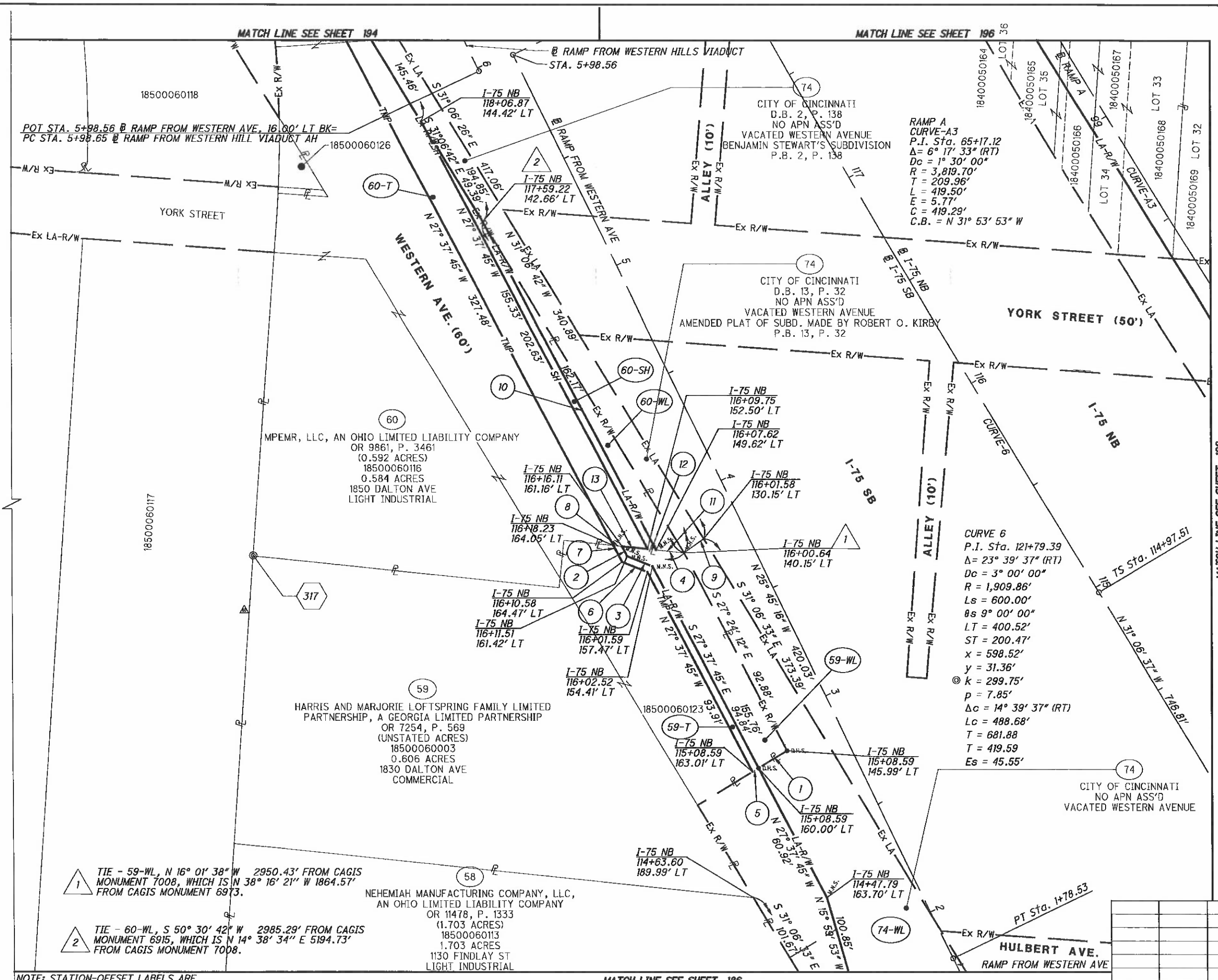

1. S 58° 53' 34" W - 14.01'
2. N 27° 37' 45" W - 4.68'
3. N 68° 18' 56" W - 11.50'
4. S 84° 02' 26" E - 26.23'
5. S 58° 53' 34" W - 3.01'
6. N 68° 18' 56" W - 11.50'
7. N 27° 37' 45" W - 7.79'
8. S 84° 02' 26" E - 3.60'
9. S 53° 40' 53" W - 10.04'
10. S 27° 37' 45" E - 155.33'
11. N 84° 02' 26" W - 11.83'
12. N 84° 02' 26" W - 3.60'
13. N 84° 02' 26" W - 11.83' TIE PARCEL 60

HORIZONTAL SCALE IN FEET 0 10 20 40

PID NO. 89068

R/W DESIGNER RDH
R/W REVIEWER HGH

RIGHT OF WAY BOUNDARY SHEET
I-75

HAM-75-00.22

REV. BY	DATE	DESCRIPTION

DATE COMPLETED 5/09/2014

Q:\ODOT_D8\0107949A.00 - HAM-75-0022 RW Acq PID89068\89068\row\sheets\89068RB072.dgn 5/8/2014 3:11:29 PM dbruno

HAM-75-00.22
HAMILTON COUNTY
CINCINNATI TOWNSHIP
SEC. 19, TOWN 3, FR. 2
CITY OF CINCINNATI

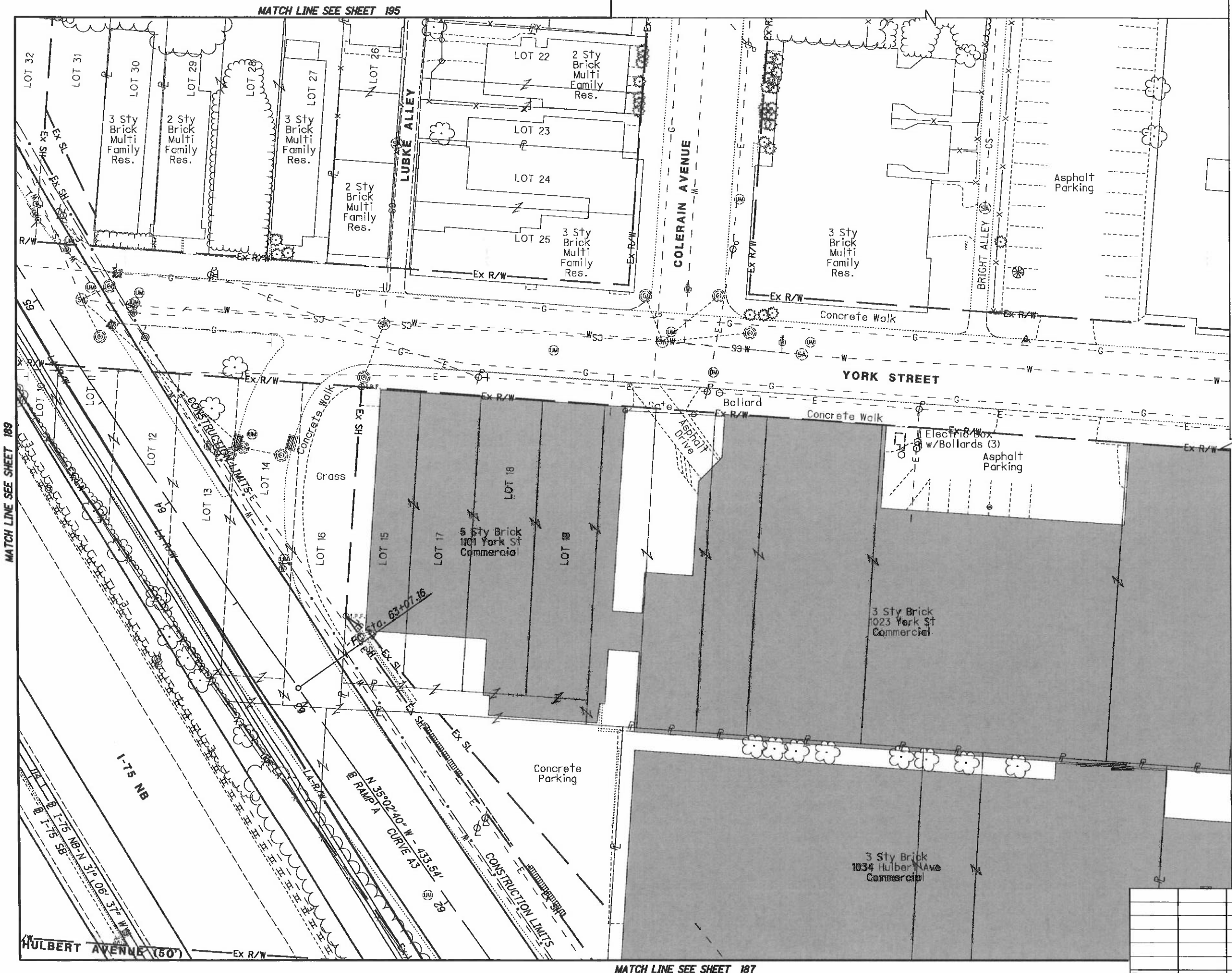

REV. BY	DATE	DESCRIPTION

DATE COMPLETED 5/09/2014

HORIZONTAL SCALE IN FEET 0 10 20 40

PID NO. 89068

R/W DESIGNER RDH
R/W REVIEWER HGH

RIGHT OF WAY TOPO SHEET
I-75

HAM-75-00.22

Q:\ODOT_DB\0107949A.00 -- HAM-75-0022 RW Acq PID89068\89068\row\sheets\89068RT073.dgn 5/8/2014 3:11:36 PM dbruno

HAM-75-00.22
HAMILTON COUNTY
CINCINNATI TOWNSHIP
SEC. 19, TOWN 3, FR. 2
CITY OF CINCINNATI

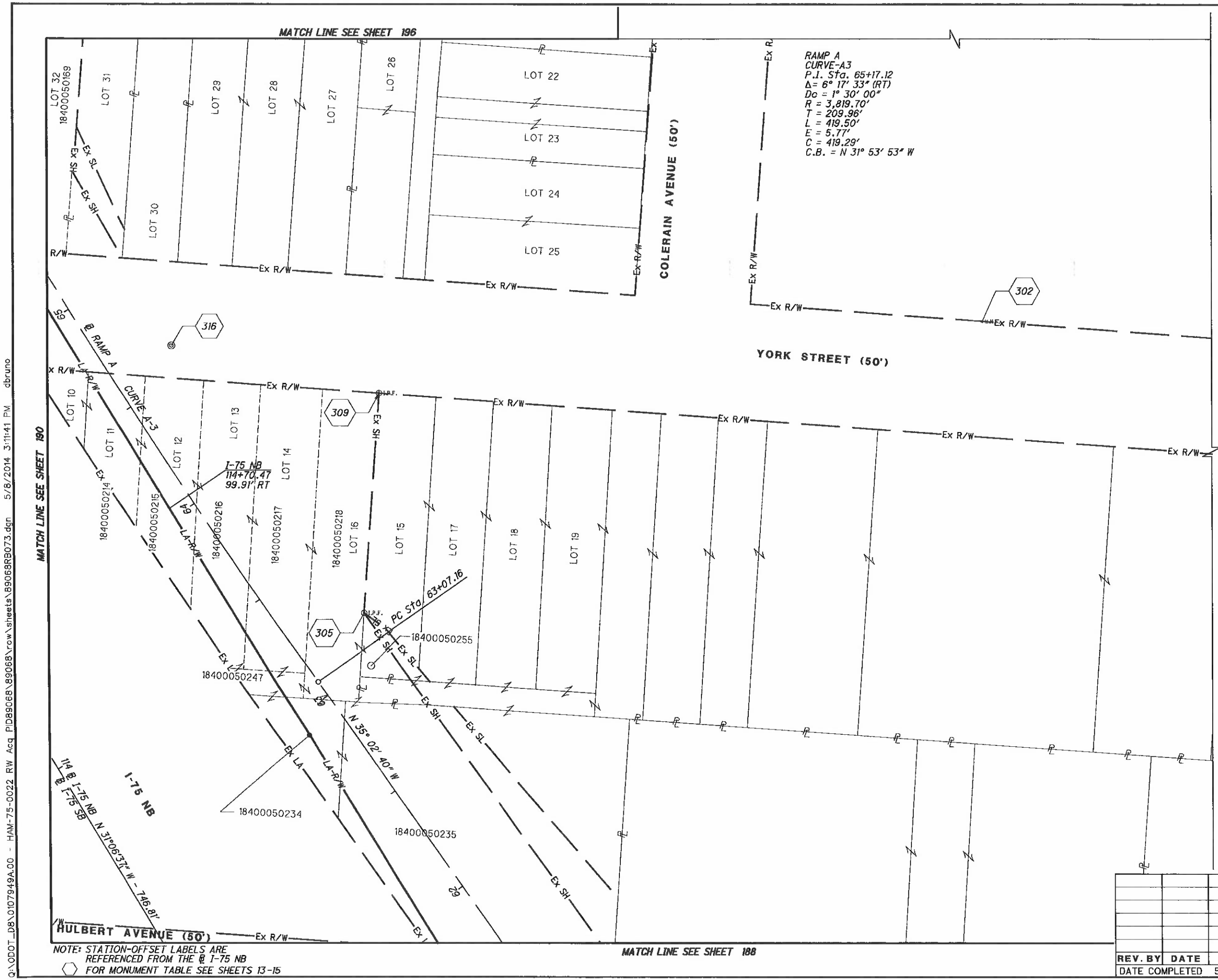

NOTE: STATION-OFFSET LABELS ARE REFERENCED FROM THE ℄ I-75 NB
⬡ FOR MONUMENT TABLE SEE SHEETS 13-15

REV. BY	DATE	DESCRIPTION

DATE COMPLETED 5/09/2014

HORIZONTAL SCALE IN FEET 0 10 20 40

PID NO. 89068

R/W DESIGNER RDH
R/W REVIEWER HGH

RIGHT OF WAY BOUNDARY SHEET
I-75

HAM-75-00.22

192
251

Q:\ODOT_D8\0107949A.00 - HAM-75-0022 RW Acq PID89068\89068\row\sheets\89068RB073.dgn 5/8/2014 3:11:41 PM dbruno

HAM-75-00.22
HAMILTON COUNTY
CINCINNATI TOWNSHIP
SEC. 19, TOWN 3, FR. 2
CITY OF CINCINNATI

MATCH LINE SEE SHEET 197

MATCH LINE SEE SHEET 199

MATCH LINE SEE SHEET 195

MATCH LINE SEE SHEET 189

FOR RAMP FROM WESTERN HILLS VIADUCT CURVE DATA SEE SHEET 184

62
RASEM AL-SALEH
OR 12250, P. 1282
(UNSTATED ACRES)
LOT PART OF LOTS 1 THROUGH 16
18500060021
0.507 ACRES
2022 WESTERN AVE
COMMERCIAL
DAVID GIBSON'S SUBDIVISION
P.B. 2, P. 84

74
CITY OF CINCINNATI
D.B. 1, P. 218
NO APN ASS'D
VACATED WESTERN AVENUE
WF & EA ROELOFSON'S SUBDIVISION
P.B. 1, P. 218

74
CITY OF CINCINNATI
D.B. 2, P. 138
NO APN ASS'D
VACATED WESTERN AVENUE
BENJAMIN STEWART'S SUBDIVISION
P.B. 2, P. 138

60
MPEMR, LLC, AN OHIO LIMITED LIABILITY COMPANY
OR 9861, P. 3461
(0.592 ACRES)
18500060116
0.584 ACRES
1850 DALTON AVE
LIGHT INDUSTRIAL

3 Sty Masonry
2001 Dalton Ave
Commercial

2 Sty Masonry
1905 Dalton Ave
Commercial

Concrete Parking

Concrete Drive

Asphalt Parking

Asphalt Parking

VACATED EXETER ST.

DALTON AVENUE

DAYTON STREET

NAEHER STREET

WINCHELL AVE.

RAMP FROM WESTERN HILLS VIADUCT

CONSTRUCTION LIMITS

PCC Sta. 8+18.79

SC Sta. 120+97.51

62-WL

60-T

74-WL

LOT 1
LOT 2
LOT 3
LOT 4
LOT 5

REV. BY	DATE	DESCRIPTION

DATE COMPLETED 5/09/2014

HORIZONTAL SCALE IN FEET

PID NO. 89068

R/W DESIGNER RDH
R/W REVIEWER HGH

RIGHT OF WAY TOPO SHEET
I-75

HAM-75-00.22

193
251

Q:\ODOT_D8\0107949A.00 - HAM-75-0022 RW Acq PID89068\89068\row\sheets\89068RT074.dgn 5/8/2014 3:11:48 PM dbruno

HAM-75-00.22
HAMILTON COUNTY
CINCINNATI TOWNSHIP
SEC. 19, TOWN 3, FR. 2
CITY OF CINCINNATI

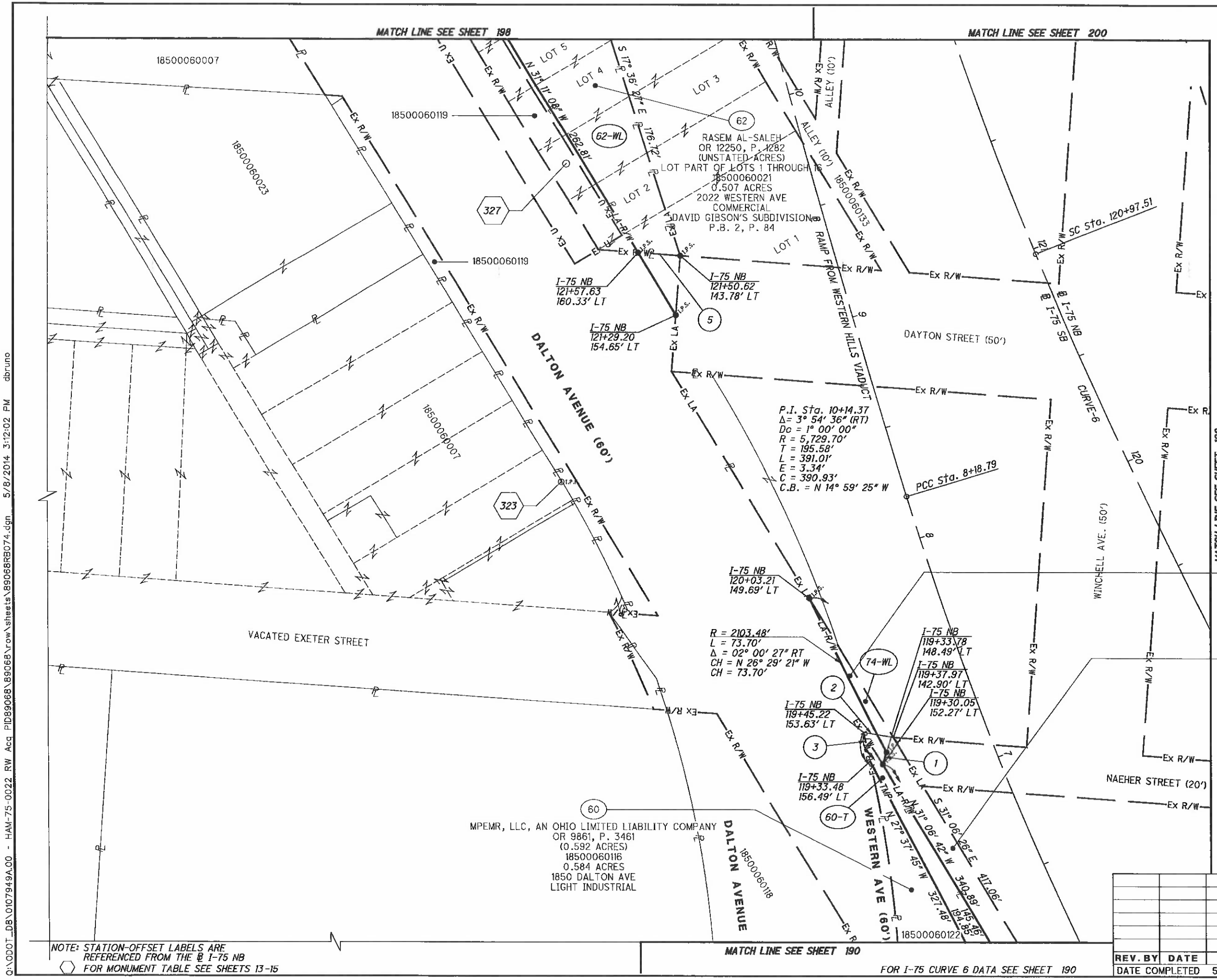

NOTE: STATION-OFFSET LABELS ARE REFERENCED FROM THE @ I-75 NB
⬡ FOR MONUMENT TABLE SEE SHEETS 13-15

FOR I-75 CURVE 6 DATA SEE SHEET 190

REV. BY	DATE	DESCRIPTION

DATE COMPLETED 5/09/2014

HORIZONTAL SCALE IN FEET 0 10 20 40

PID NO. 89068

R/W DESIGNER RDH
R/W REVIEWER HGH

RIGHT OF WAY BOUNDARY SHEET
I-75

HAM-75-00.22

Q:\ODOT_DB\0107949A.00 - HAM-75-0022 RW Acq PID89068\89068\row\sheets\89068RB074.dgn 5/8/2014 3:12:02 PM dbruno

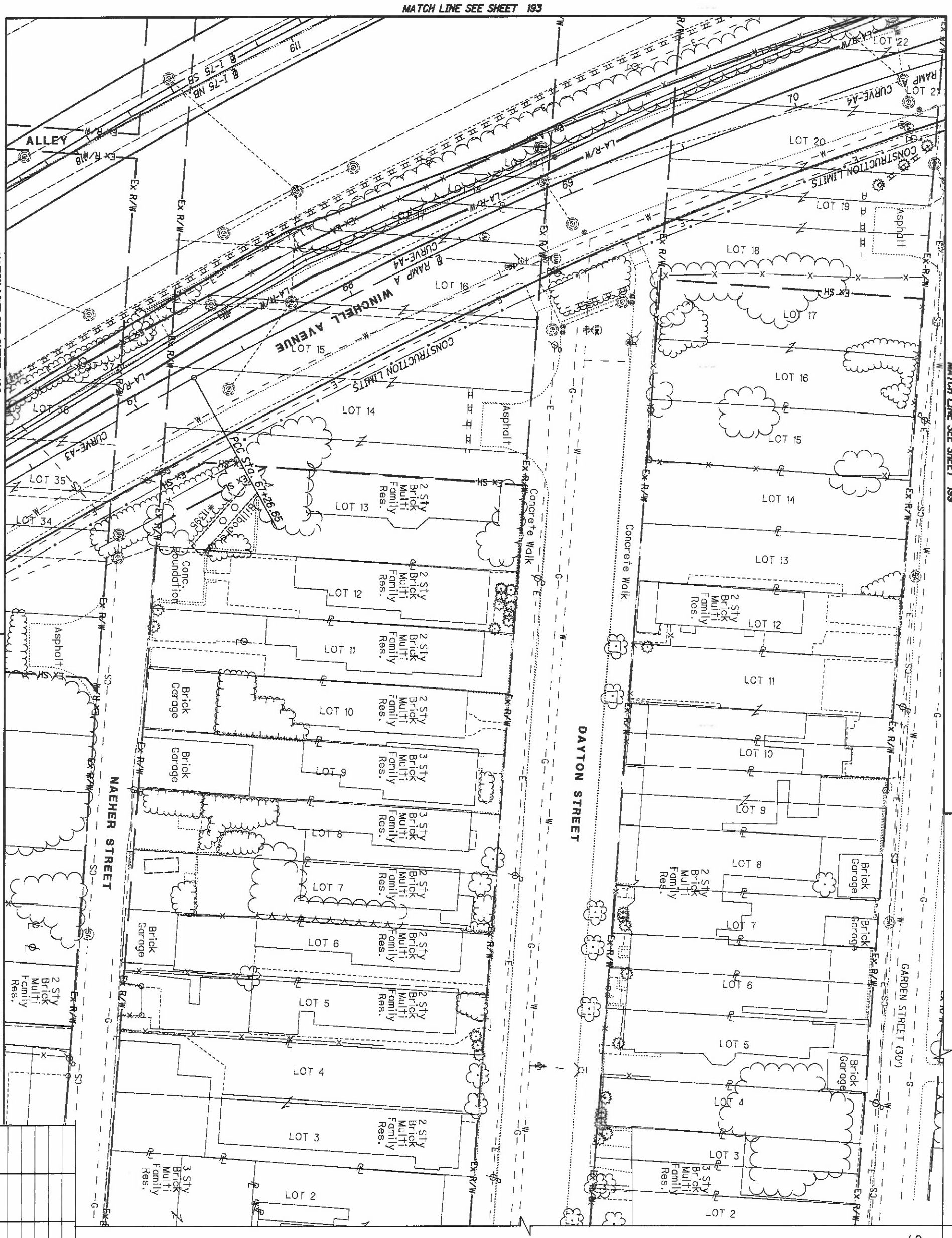

HAM-75-00.22
HAMILTON COUNTY
CINCINNATI TOWNSHIP
SEC. 19, TOWN 3, FR. 2
CITY OF CINCINNATI

REV. BY	DATE	DESCRIPTION

DATE COMPLETED 5/09/2014

195 / 251	HAM-75-00.22	RIGHT OF WAY TOPO SHEET I-75	R/W DESIGNER RDH R/W REVIEWER HGH	PID NO. 89068	0 20 10 40 HORIZONTAL SCALE IN FEET

HAM-75-00.22
HAMILTON COUNTY
CINCINNATI TOWNSHIP
SEC. 19, TOWN 3, FR. 2
CITY OF CINCINNATI

NOTE: STATION-OFFSET LABELS ARE REFERENCED FROM THE @ I-75 NB
FOR MONUMENT TABLE SEE SHEETS 13-15

FOR RAMP A, CURVE-A3 DATA SEE SHEET 192
FOR I-75, CURVE-6 DATA SEE SHEET 190

REV. BY	DATE	DESCRIPTION

DATE COMPLETED 5/09/2014

HORIZONTAL SCALE IN FEET 0 10 20 40

PID NO. 89068

R/W DESIGNER RDH
R/W REVIEWER HGH

RIGHT OF WAY BOUNDARY SHEET
I-75

HAM-75-00.22

Q:\ODOT_DB\0107949A.00 - HAM-75-0022 RW Acq PID89068\89068\row\sheets\89068RB075.dgn 5/8/2014 3:12:13 PM dbruno

HAM-75-00.22
HAMILTON COUNTY
CINCINNATI TOWNSHIP
SEC. 19, TOWN 3, FR. 2
CITY OF CINCINNATI

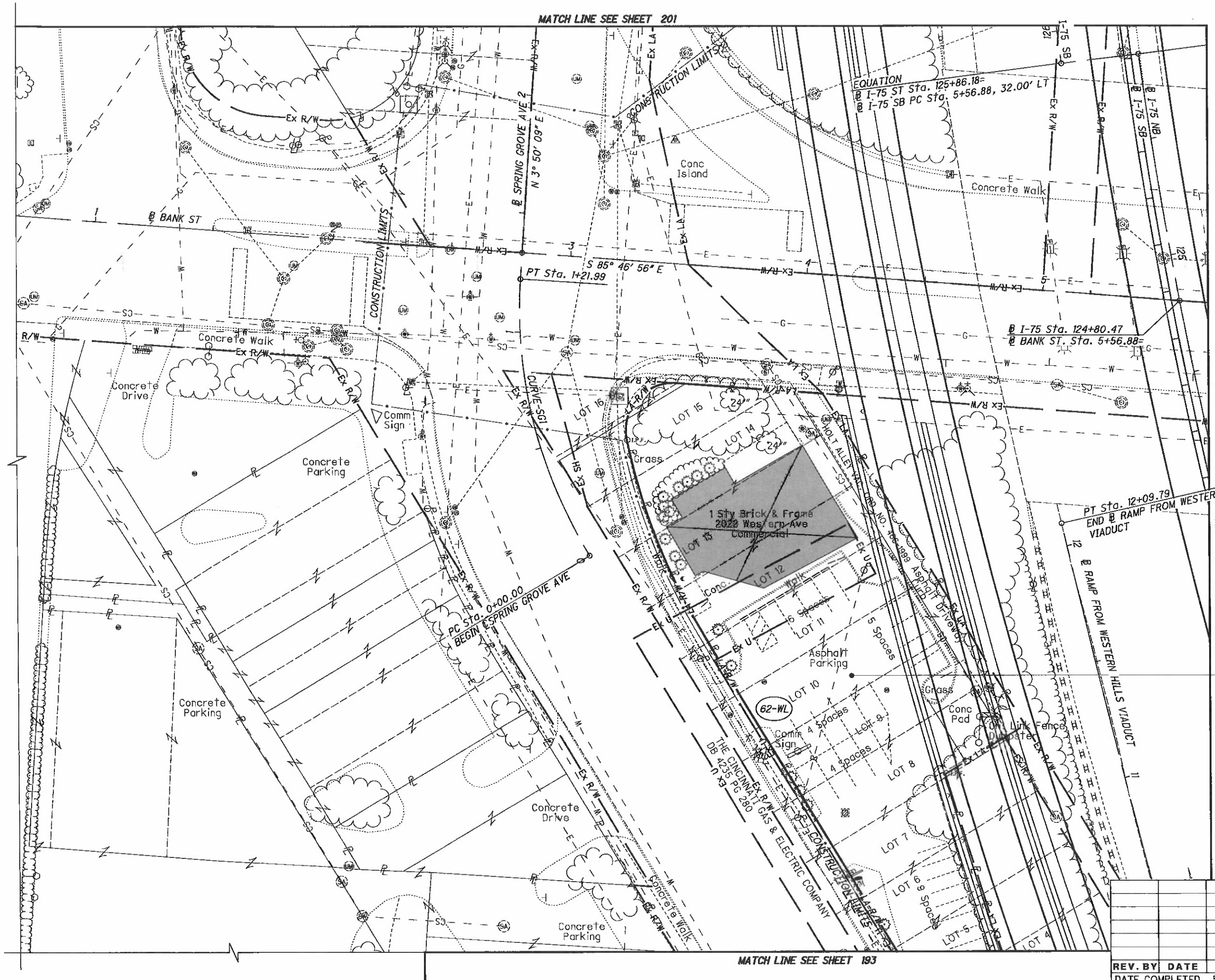

REV. BY	DATE	DESCRIPTION

DATE COMPLETED 5/09/2014

HORIZONTAL SCALE IN FEET 0 10 20 40

PID NO. 89068

R/W DESIGNER RDH
R/W REVIEWER HGH

RIGHT OF WAY TOPO SHEET
I-75

HAM-75-00.22

197/251

Q:\ODOT_DB\0107949A.00 - HAM-75-0022 RW Acq PID89068\89068\row\sheets\89068RT076.dgn 5/8/2014 3:12:19 PM dbruno

HAM-75-00.22
HAMILTON COUNTY
CINCINNATI TOWNSHIP
SEC. 19, TOWN 3, FR. 2
CITY OF CINCINNATI

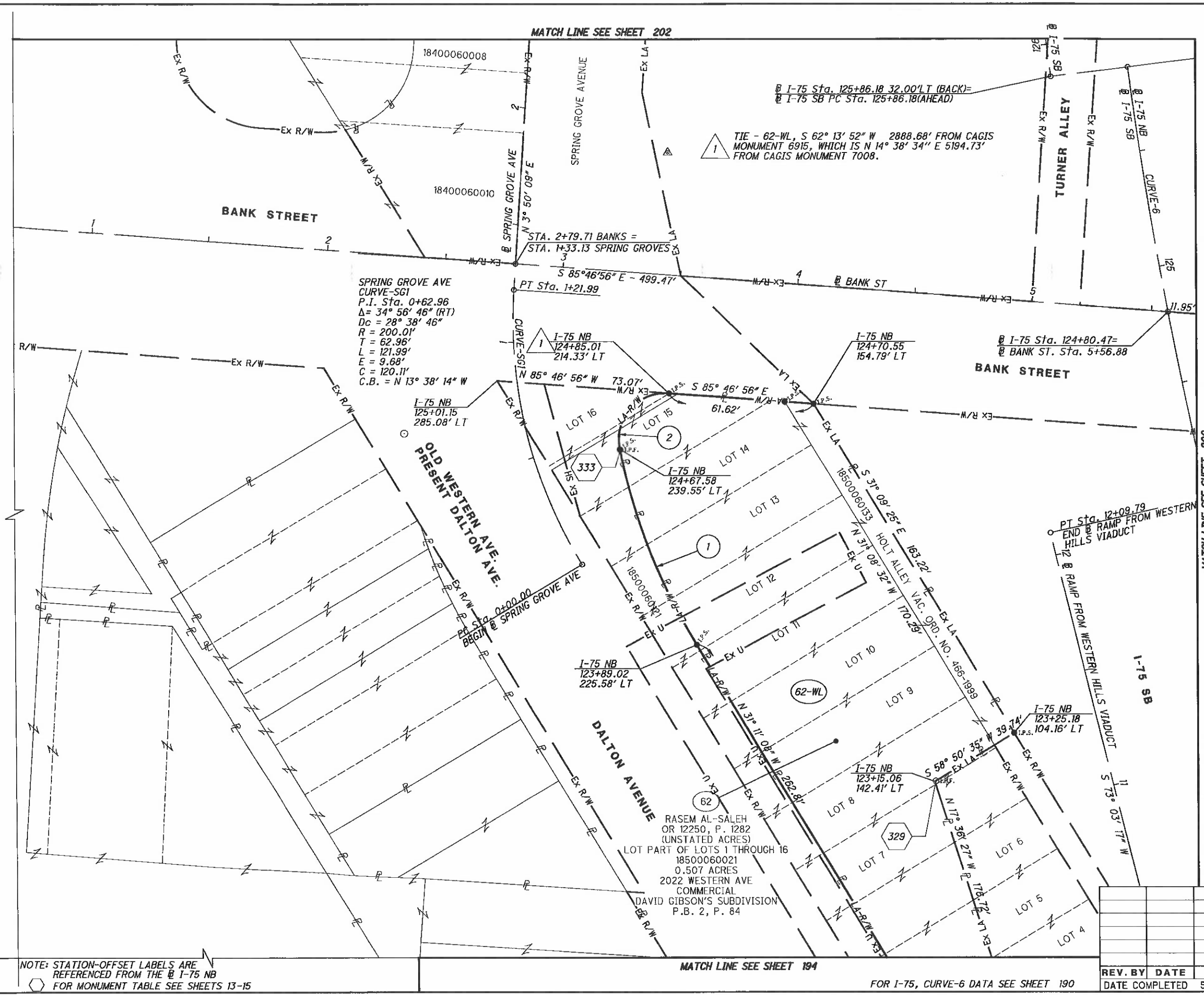

(1) R = 260.00'
L = 89.66'
Δ = 19° 45' 30" RT
CH = N 21° 11' 21" W
CH = 89.22'

(2) R = 20.00'
L = 36.89'
Δ = 105° 41' 19" RT
CH = N 41° 32' 06" E
CH = 31.88'

NOTE: STATION-OFFSET LABELS ARE REFERENCED FROM THE ℄ I-75 NB
⬡ FOR MONUMENT TABLE SEE SHEETS 13-15

FOR I-75, CURVE-6 DATA SEE SHEET 190

REV. BY	DATE	DESCRIPTION
DATE COMPLETED	5/09/2014	

HORIZONTAL SCALE IN FEET 0 10 20 40

PID NO. 89068

R/W DESIGNER RDH
R/W REVIEWER HGH

RIGHT OF WAY BOUNDARY SHEET
I-75

HAM-75-00.22

G:\ODOT_DB\0107949A.00 - HAM-75-0022 R/W Acq PID89068\89068\row\sheets\89068RB076.dgn 5/8/2014 3:12:25 PM dbruno

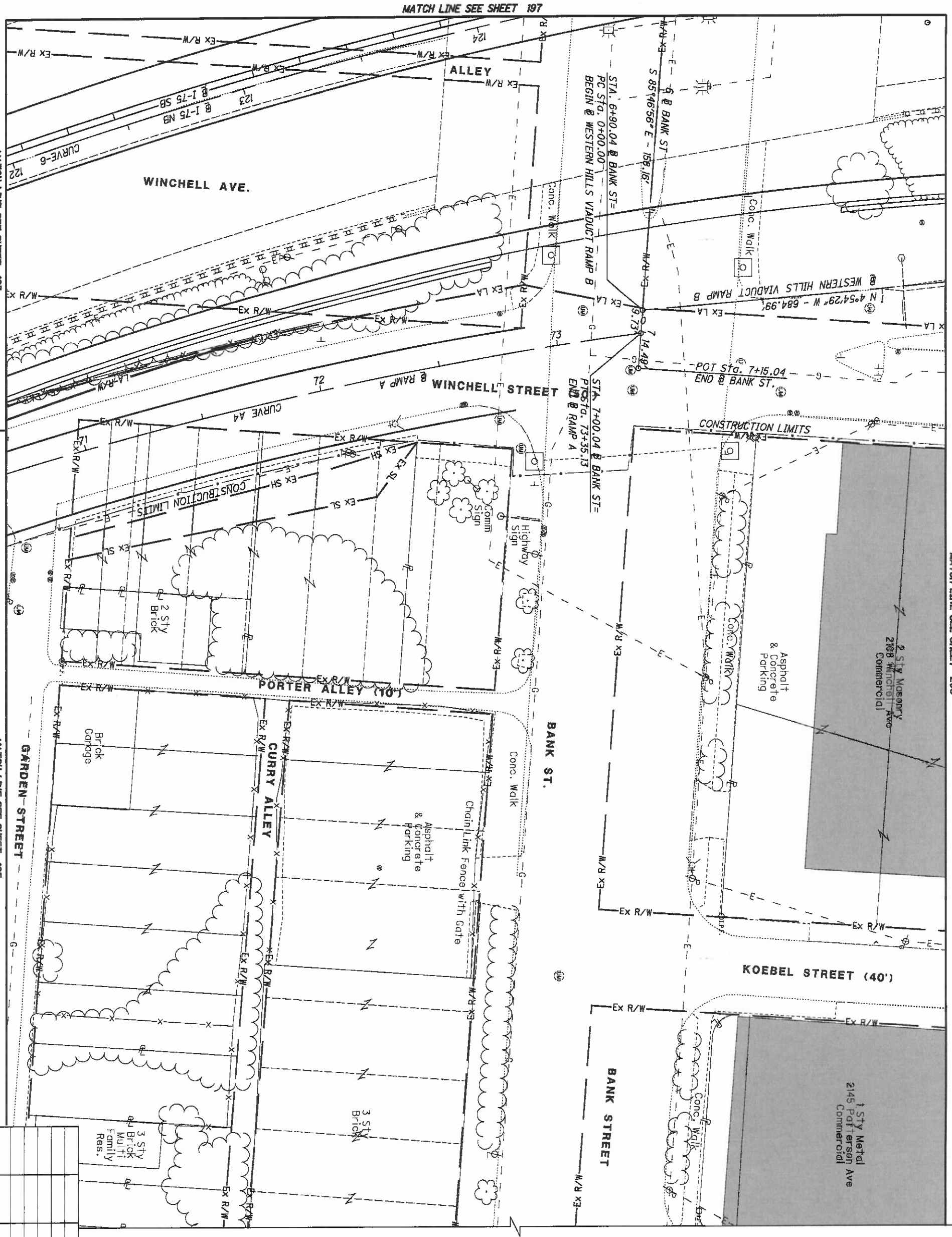

HAM-75-00.22
HAMILTON COUNTY
CINCINNATI TOWNSHIP
SEC. 19, TOWN 3, FR. 2
CITY OF CINCINNATI

REV. BY	DATE	DESCRIPTION

DATE COMPLETED 5/09/2014

199 / 251

HAM-75-00.22

RIGHT OF WAY TOPO SHEET
I-75

R/W DESIGNER RDH
R/W REVIEWER HGH

PID NO. 89068

0 10 20 40 HORIZONTAL SCALE IN FEET

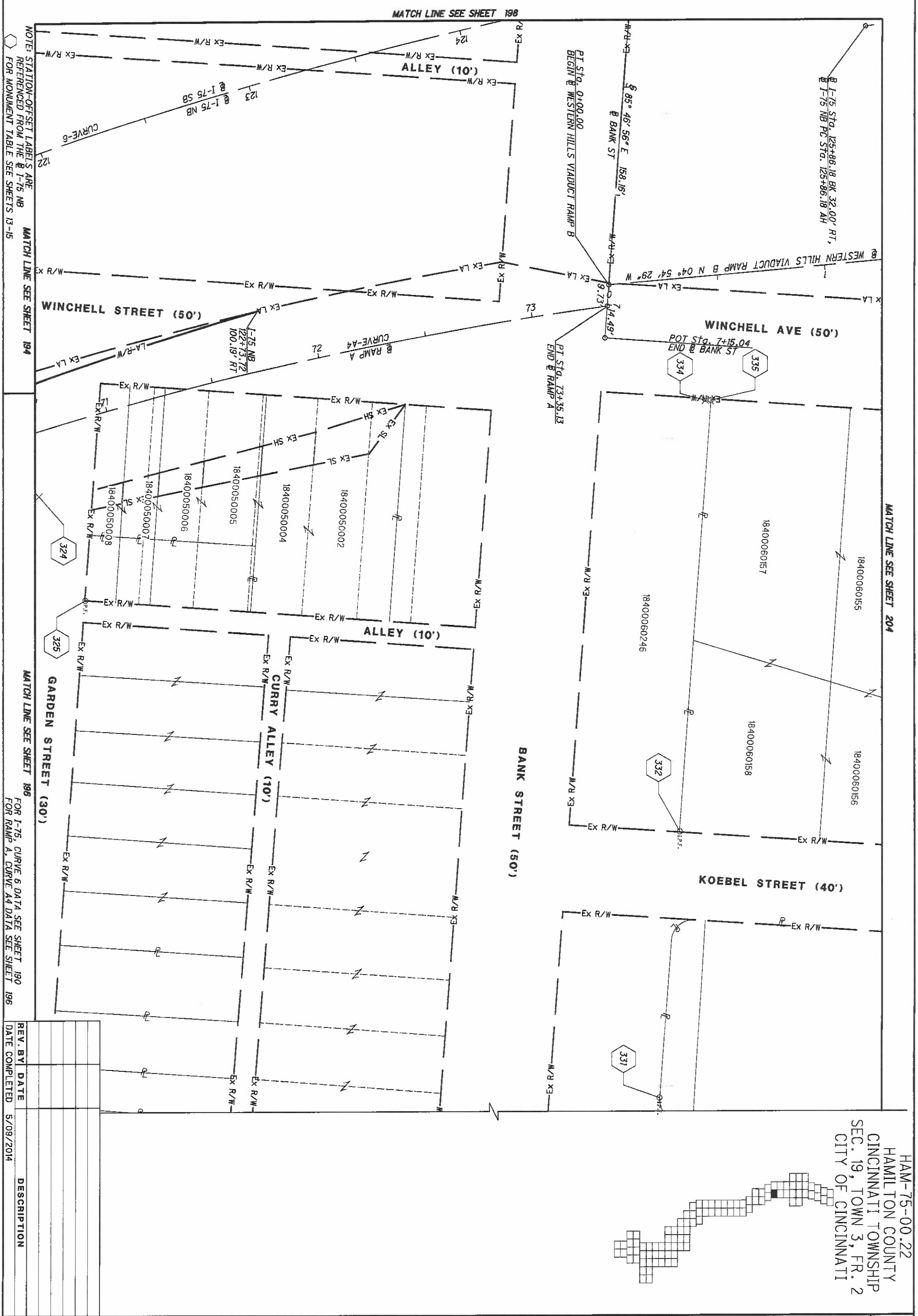

HAM-75-00.22
HAMILTON COUNTY
CINCINNATI TOWNSHIP
SEC. 19, TOWN 3, FR. 2
CITY OF CINCINNATI

REV. BY	DATE	DESCRIPTION

DATE COMPLETED 5/09/2014

200/251

HAM-75-00.22

RIGHT OF WAY BOUNDARY SHEET
I-75

R/W DESIGNER RDH
R/W REVIEWER HGH

PID NO. 89068

0 10 20 40 HORIZONTAL SCALE IN FEET

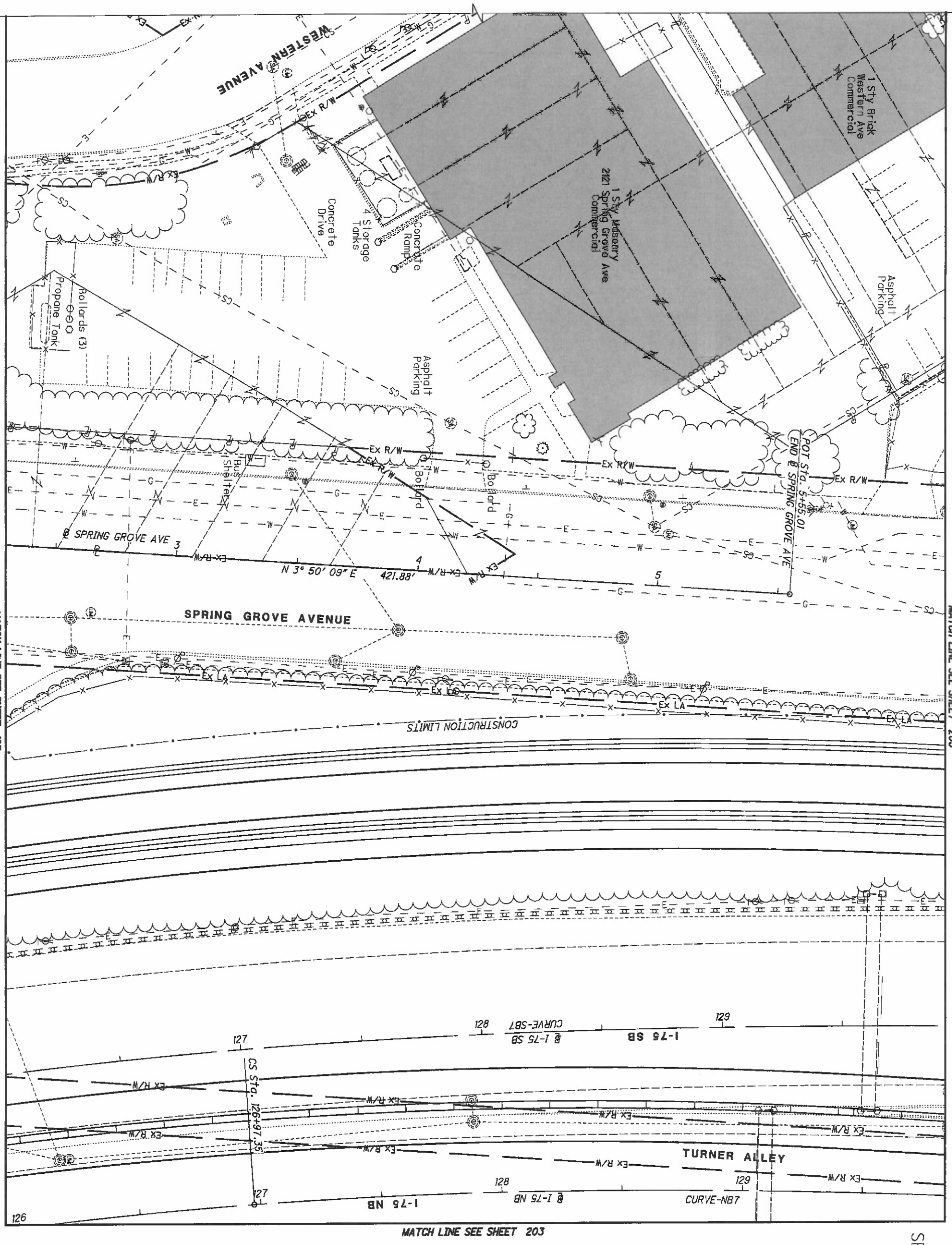

I-75 NB
CURVE-NB7
P.I. Sta. 126+41.78
Δ= 3° 23' 32" (RT)
Dc = 3° 03' 04"
R = 1,877.86'
T = 55.60'
L = 111.18'
E = 0.82'
C = 111.16'
C.B. = N 5° 45' 14" W

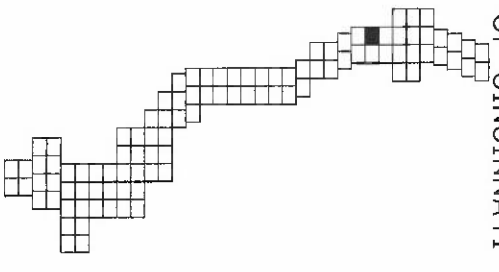

HAM-75-00.22
HAMILTON COUNTY
CINCINNATI TOWNSHIP
SEC. 19, TOWN 3, FR. 2
CITY OF CINCINNATI

REV. BY	DATE	DESCRIPTION

DATE COMPLETED 5/09/2014

201/251

HAM-75-00.22

RIGHT OF WAY TOPO SHEET
I-75

R/W DESIGNER RDH
R/W REVIEWER HGH

PID NO. 89068

0 10 20 40
HORIZONTAL SCALE IN FEET

HAM-75-00.22
HAMILTON COUNTY
CINCINNATI TOWNSHIP
SEC. 19, TOWN 3, FR. 2
CITY OF CINCINNATI

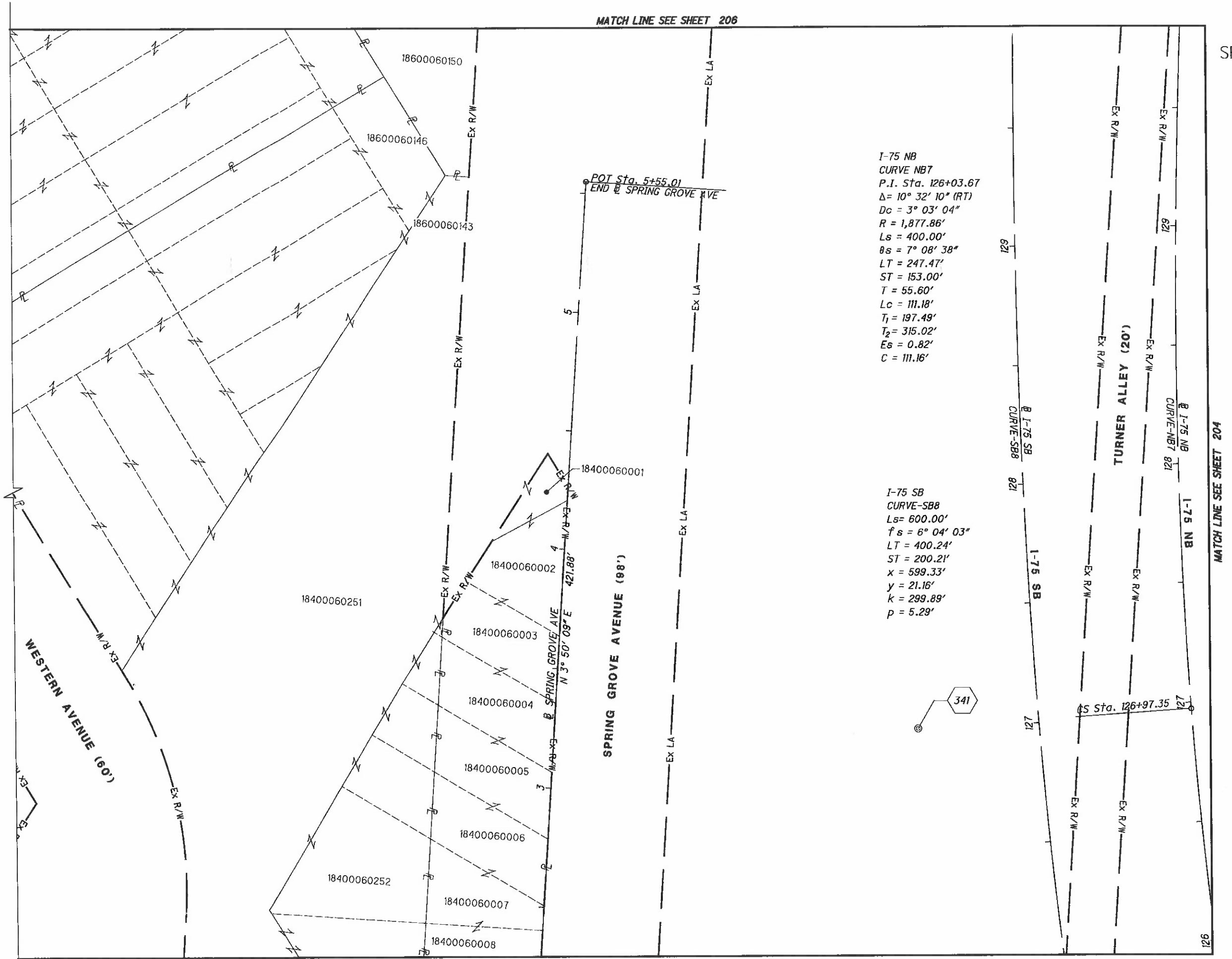

NOTE: STATION-OFFSET LABELS ARE REFERENCED FROM THE ℄ I-75 NB
⬡ FOR MONUMENT TABLE SEE SHEETS 13-15

HORIZONTAL SCALE IN FEET 0 10 20 40

PID NO.	R/W DESIGNER	R/W REVIEWER
89068	RDH	HGH

RIGHT OF WAY BOUNDARY SHEET
I-75

REV. BY	DATE	DESCRIPTION
DATE COMPLETED	5/09/2014	

HAM-75-00.22

Q:\ODOT_D8\0107949A.00 - HAM-75-0022 RW Acq PID89068\89068\row\sheets\89068RB078.dgn 5/8/2014 3:12:52 PM dbruno



HAM-75-00.22
HAMILTON COUNTY
CINCINNATI TOWNSHIP
SEC. 19, TOWN 3, FR. 2
CITY OF CINCINNATI

REV. BY	DATE	DESCRIPTION

DATE COMPLETED 5/09/2014

203 / 251

HAM-75-00.22

RIGHT OF WAY TOPO SHEET
I-75

R/W DESIGNER: RDH
R/W REVIEWER: HGH

PID NO. 89068

0 20 10 40
HORIZONTAL SCALE IN FEET

HAM-75-00.22
HAMILTON COUNTY
CINCINNATI TOWNSHIP
SEC. 19, TOWN 3, FR. 2
CITY OF CINCINNATI

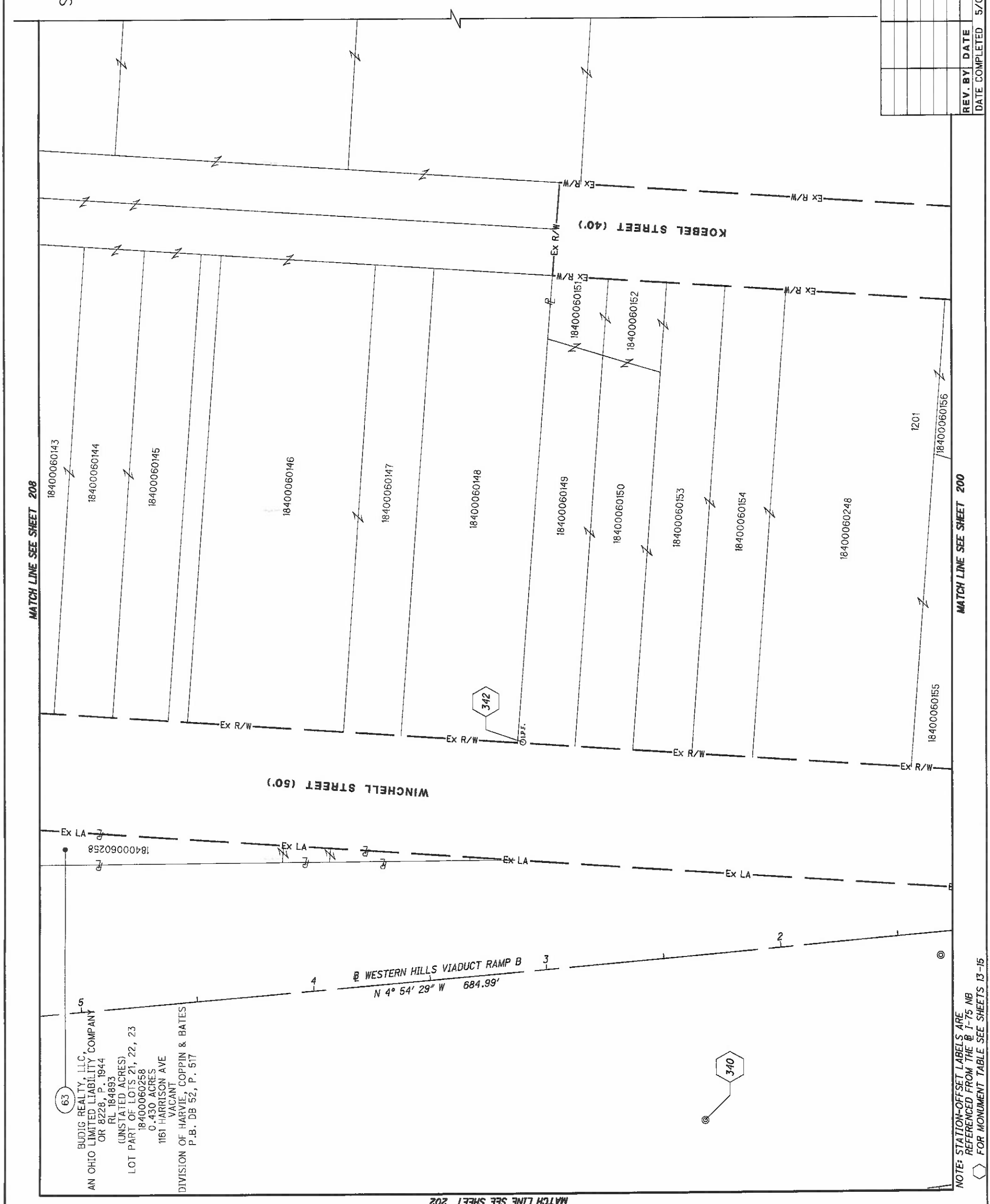

REV. BY	DATE	DESCRIPTION

DATE COMPLETED 5/09/2014

RIGHT OF WAY BOUNDARY SHEET
I-75

HAM-75-00.22

204 / 251

PID NO. 89068

R/W DESIGNER RDH
R/W REVIEWER HGH

HORIZONTAL SCALE IN FEET 0 10 20 40

O:\ODOT_DB\01079494.00 - HAM-75-0022 RW Acq PID89068\89068\row\sheets\89068RB079.dgn 5/8/2014 3:13:03 PM dbruno

HAM-75-00.22
HAMILTON COUNTY
CINCINNATI TOWNSHIP
SEC. 19, TOWN 3, FR. 2
CITY OF CINCINNATI

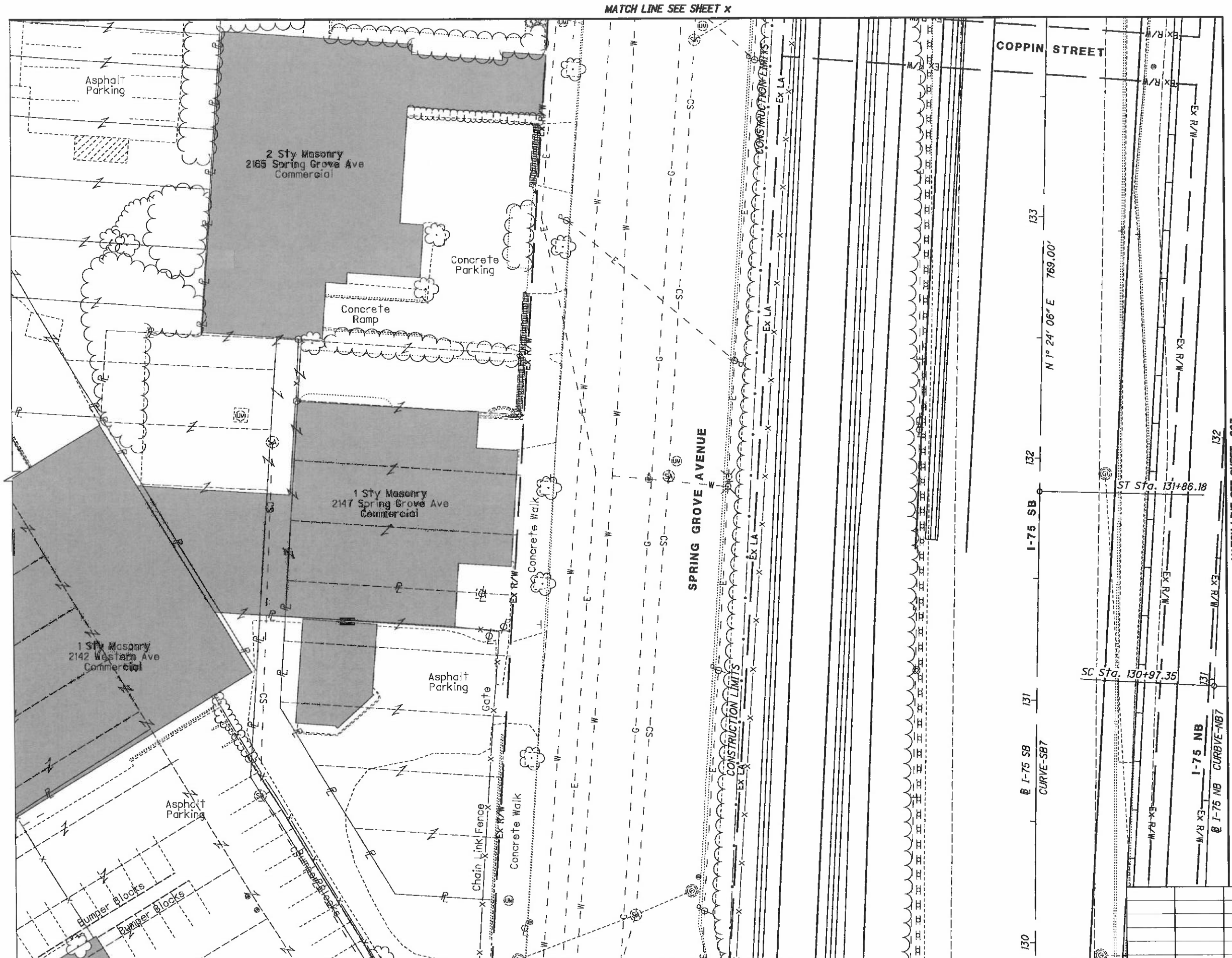

FOR I-75 SB, CURVE-SB7 DATA SEE SHEET 201
FOR I-75 NB, CURVE-NB7 DATA SEE SHEET 201

REV. BY	DATE	DESCRIPTION

DATE COMPLETED 5/09/2014

HORIZONTAL SCALE IN FEET 0 10 20 40

PID NO. 89068

R/W DESIGNER RDH
R/W REVIEWER HGH

RIGHT OF WAY TOPO SHEET
I-75

HAM-75-00.22

Q:\ODOT_D8\0107949A.00 - HAM-75-0022 RW Acq PID89068\89068\row\sheets\B9068RT080.dgn 5/8/2014 3:13:09 PM dbruno

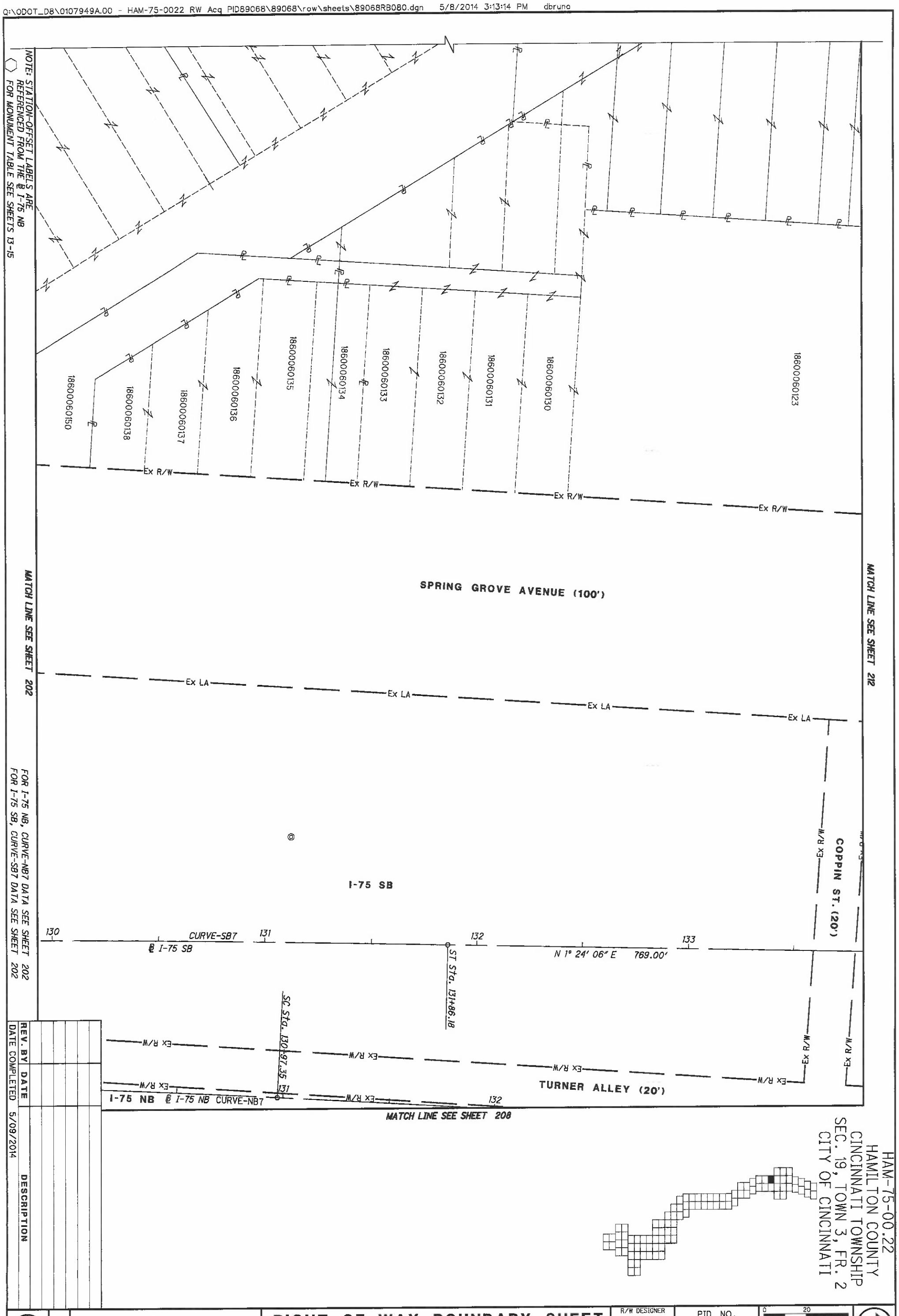

HAM-75-00.22
HAMILTON COUNTY
CINCINNATI TOWNSHIP
SEC. 19, TOWN 3, FR. 2
CITY OF CINCINNATI

REV. BY	DATE	DESCRIPTION

DATE COMPLETED 5/09/2014

206
251

HAM-75-00.22

RIGHT OF WAY BOUNDARY SHEET
I-75

R/W DESIGNER RDH
R/W REVIEWER HGH

PID NO. 89068

0 10 20 40
HORIZONTAL SCALE IN FEET

HAM-75-00.22
HAMILTON COUNTY
CINCINNATI TOWNSHIP
SEC. 19, TOWN 3, FR. 2
CITY OF CINCINNATI

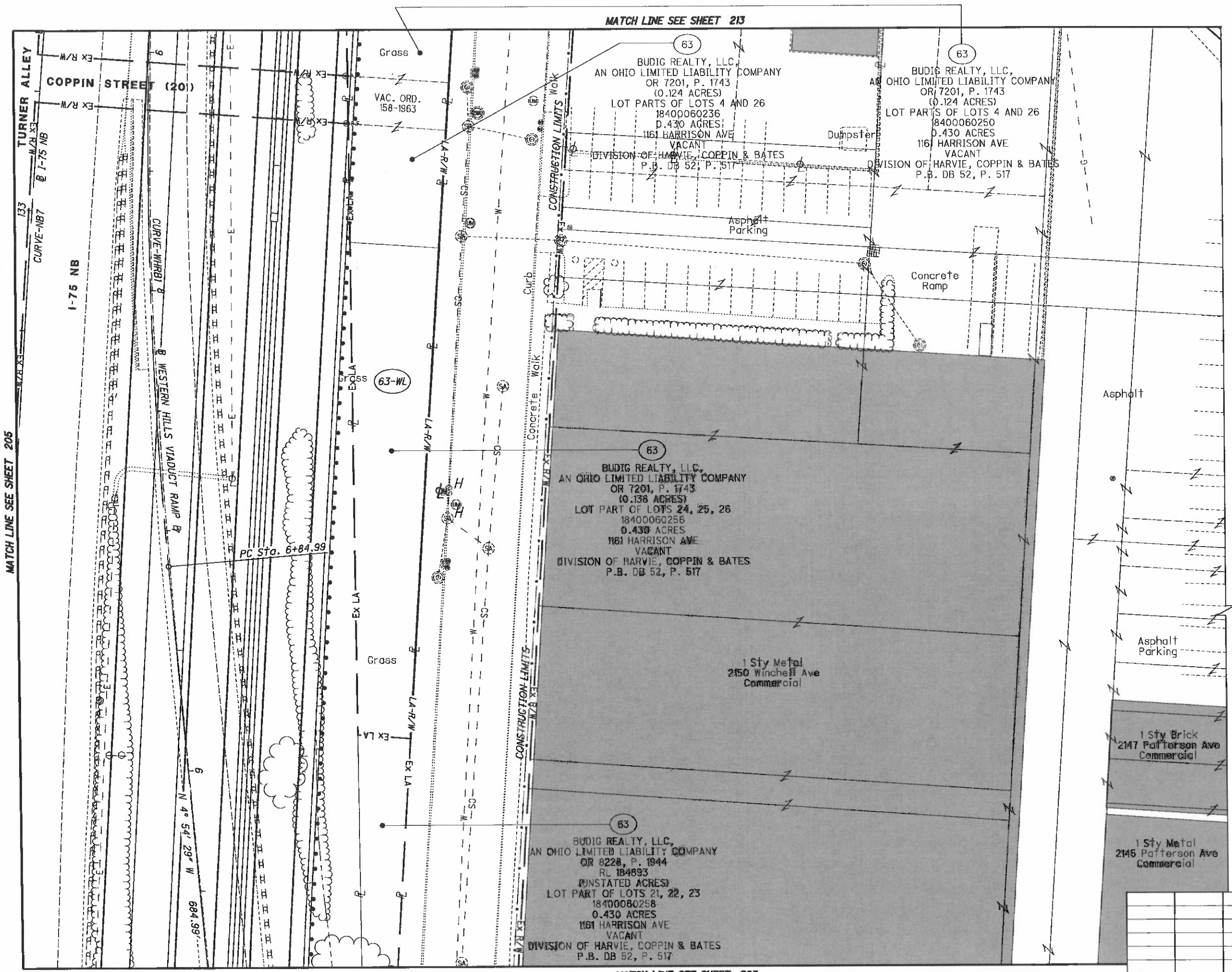

REV. BY	DATE	DESCRIPTION

DATE COMPLETED 5/09/2014

HORIZONTAL SCALE IN FEET 0 10 20 40

PID NO. 89068

R/W DESIGNER RDH
R/W REVIEWER HGH

RIGHT OF WAY TOPO SHEET
I-75

HAM-75-00.22

G:\ODOT_DB\0107949A.00 - HAM-75-0022 RW Acq PID89068\89068\row\sheets\89068RT081.dgn 5/8/2014 3:13:20 PM dbruno

HAM-75-00.22
HAMILTON COUNTY
CINCINNATI TOWNSHIP
SEC. 19, TOWN 3, FR. 2
CITY OF CINCINNATI

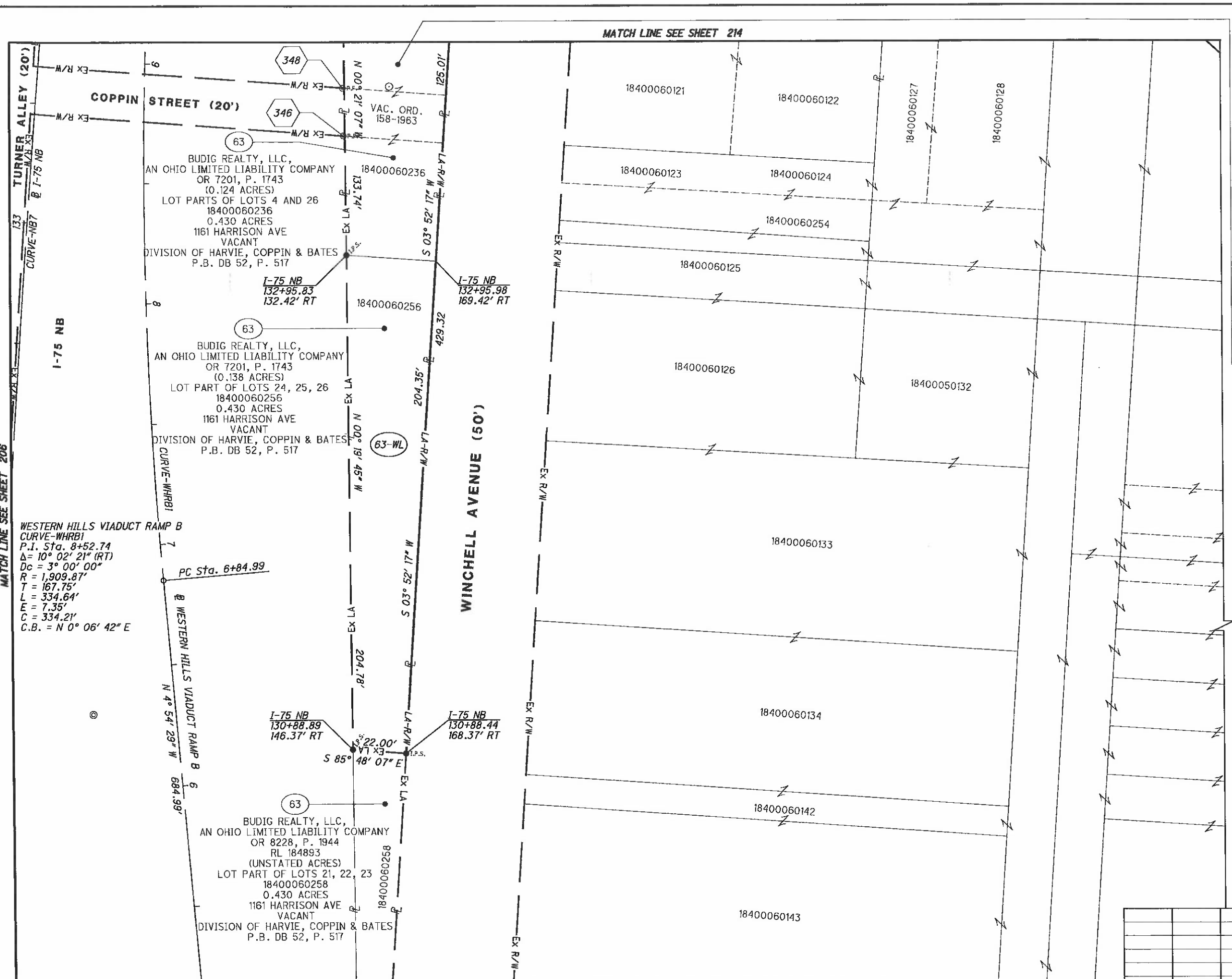

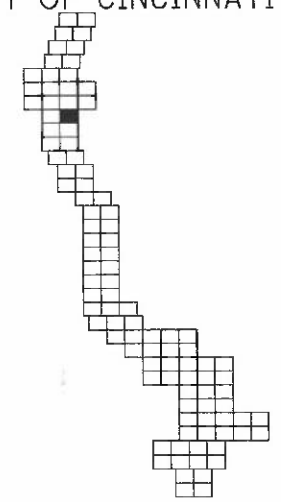

63
BUDIG REALTY, LLC,
AN OHIO LIMITED LIABILITY COMPANY
OR 7201, P. 1743
(0.124 ACRES)
LOT PARTS OF LOTS 4 AND 26
18400060250
0.430 ACRES
1161 HARRISON AVE
VACANT
DIVISION OF HARVIE, COPPIN & BATES
P.B. DB 52, P. 517

NOTE: STATION-OFFSET LABELS ARE REFERENCED FROM THE ℄ I-75 NB
⬡ FOR MONUMENT TABLE SEE SHEETS 13-15

FOR I-75 NB, CURVE-NB7 DATA SEE SHEET 202

REV. BY	DATE	DESCRIPTION
DATE COMPLETED	5/09/2014	

HORIZONTAL SCALE IN FEET 0 10 20 40

PID NO. 89068

R/W DESIGNER RDH
R/W REVIEWER HGH

RIGHT OF WAY BOUNDARY SHEET
I-75

HAM-75-00.22

Q:\ODOT_DB\0107949A.00 - HAM-75-0022 RW Acq PID89068\89068\row\sheets\89068RB081.dgn 5/8/2014 3:13:25 PM dbruno

HAM-75-00.22
HAMILTON COUNTY
CINCINNATI TOWNSHIP
SEC. 19, TOWN 3, FR. 2
CITY OF CINCINNATI

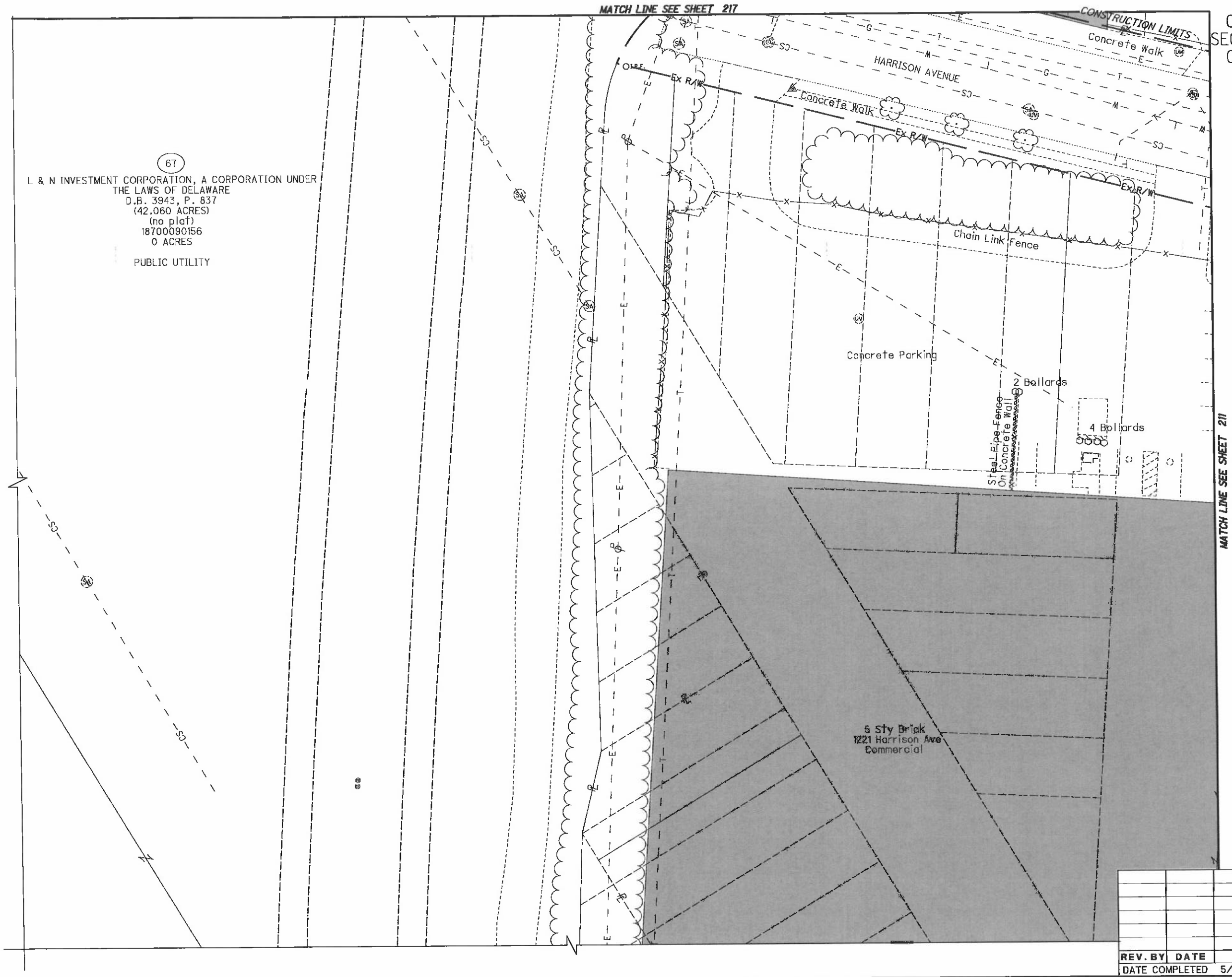

REV. BY	DATE	DESCRIPTION

DATE COMPLETED 5/09/2014

HORIZONTAL SCALE IN FEET 0 10 20 40

PID NO. 89068

R/W DESIGNER RDH
R/W REVIEWER HGH

RIGHT OF WAY TOPO SHEET
I-75

HAM-75-00.22

Q:\ODOT_DB\0107949A.00 - HAM-75-0022 RW Acq PID89068\89068\row\sheets\89068RT082.dgn 5/8/2014 3:13:30 PM dbruno

HAM-75-00.22
HAMILTON COUNTY
CINCINNATI TOWNSHIP
SEC. 19, TOWN 3, FR. 2
CITY OF CINCINNATI

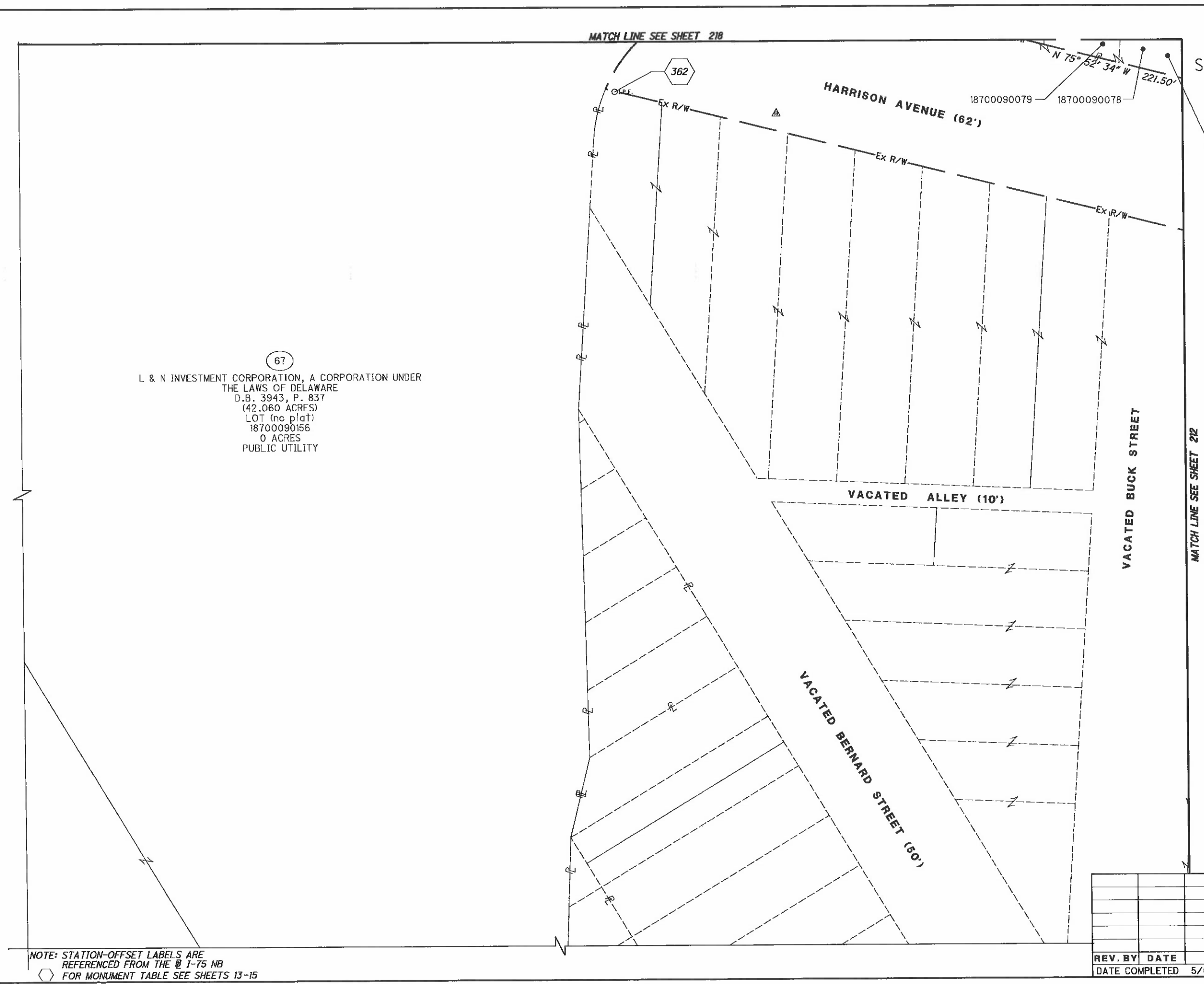

NOTE: STATION-OFFSET LABELS ARE REFERENCED FROM THE ℄ I-75 NB
FOR MONUMENT TABLE SEE SHEETS 13-15

REV. BY	DATE	DESCRIPTION

DATE COMPLETED 5/09/2014

HORIZONTAL SCALE IN FEET 0 10 20 40

PID NO. 89068

R/W DESIGNER RDH
R/W REVIEWER HGH

RIGHT OF WAY BOUNDARY SHEET
I-75

HAM-75-00.22

Q:\ODOT_DB\0107949A.00 - HAM-75-0022 RW Acq PID89068\89068\row\sheets\89068RB082.dgn 5/8/2014 3:13:35 PM dbruno

HAM-75-00.22
HAMILTON COUNTY
CINCINNATI TOWNSHIP
SEC. 19, TOWN 3, FR. 2
CITY OF CINCINNATI

HORIZONTAL SCALE IN FEET
0 10 20 40

R/W DESIGNER	RDH
R/W REVIEWER	HGH
PID NO.	89068

RIGHT OF WAY TOPO SHEET
I-75

HAM-75-00.22

REV. BY	DATE	DESCRIPTION
HGH	3/7/17	REVISE TAKE, PARCEL 64
HGH	7/24/14	UPDATE TOPO PARCEL 66

DATE COMPLETED 5/09/2014

Q:\ODOT_DB\0107949A.00 - HAM-75-0022 RW Acq PID89068\89068\row\sheets\89068RT083.dgn 12/9/2020 1:12:43 PM msmith

HAM-75-00.22
HAMILTON COUNTY
CINCINNATI TOWNSHIP
SEC. 19, TOWN 3, FR. 2
CITY OF CINCINNATI

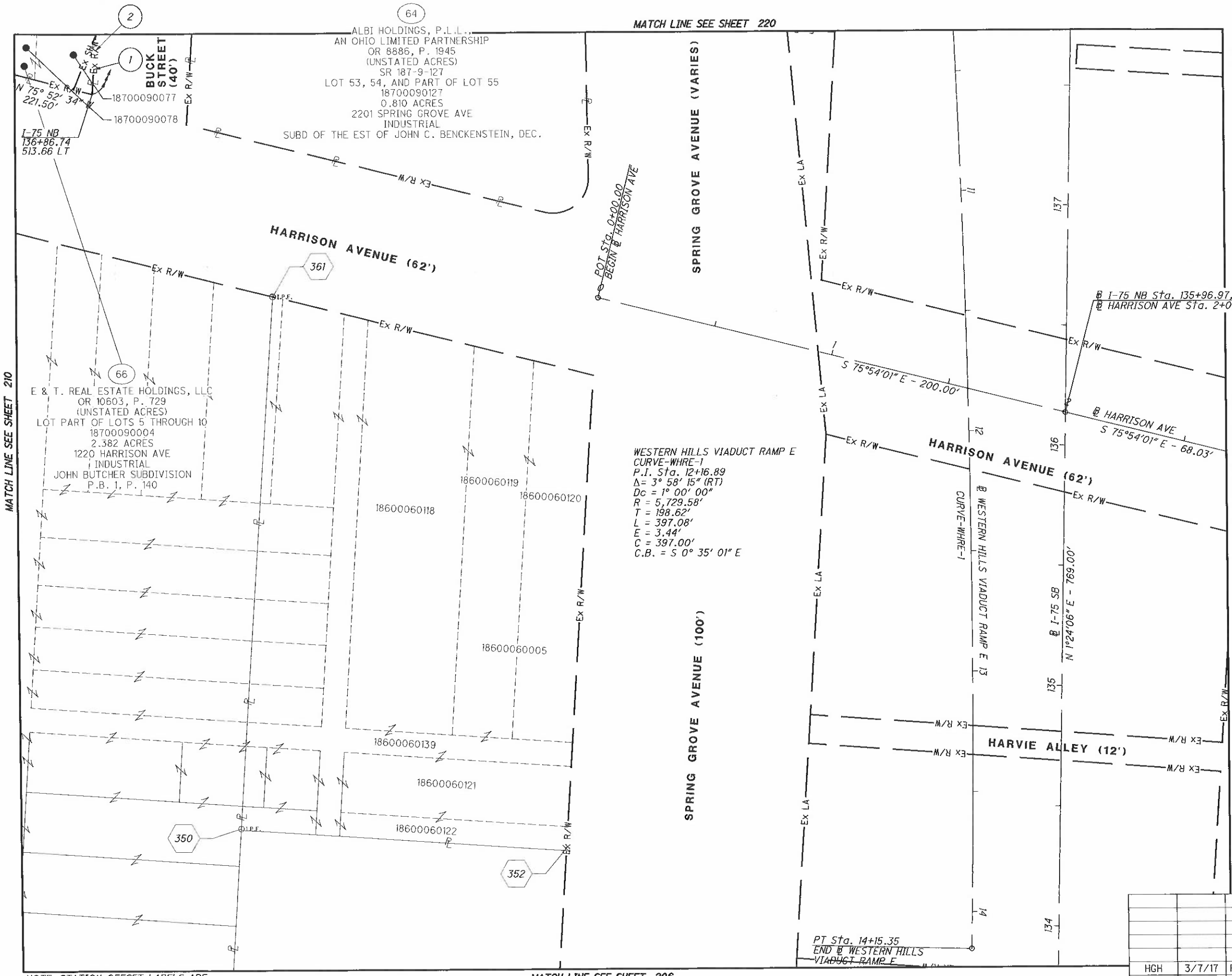

NOTE: STATION-OFFSET LABELS ARE REFERENCED FROM THE ℄ I-75 NB
FOR MONUMENT TABLE SEE SHEETS 13-15

REV. BY	DATE	DESCRIPTION
HGH	3/7/17	REVISE TAKE, PARCEL 64
DATE COMPLETED	5/09/2014	

HORIZONTAL SCALE IN FEET 0 10 20 40

PID NO. 89068

R/W DESIGNER RDH
R/W REVIEWER HGH

RIGHT OF WAY BOUNDARY SHEET
I-75

HAM-75-00.22

212
251

Q:\ODOT_D8\0107949A.00 - HAM-75-0022 R/W Acq PID89068\89068\row\sheets\89068RB083.dgn 12/9/2020 1:17:52 PM msmith

HAM-75-00.22
HAMILTON COUNTY
CINCINNATI TOWNSHIP
SEC. 19, TOWN 3, FR. 2
CITY OF CINCINNATI

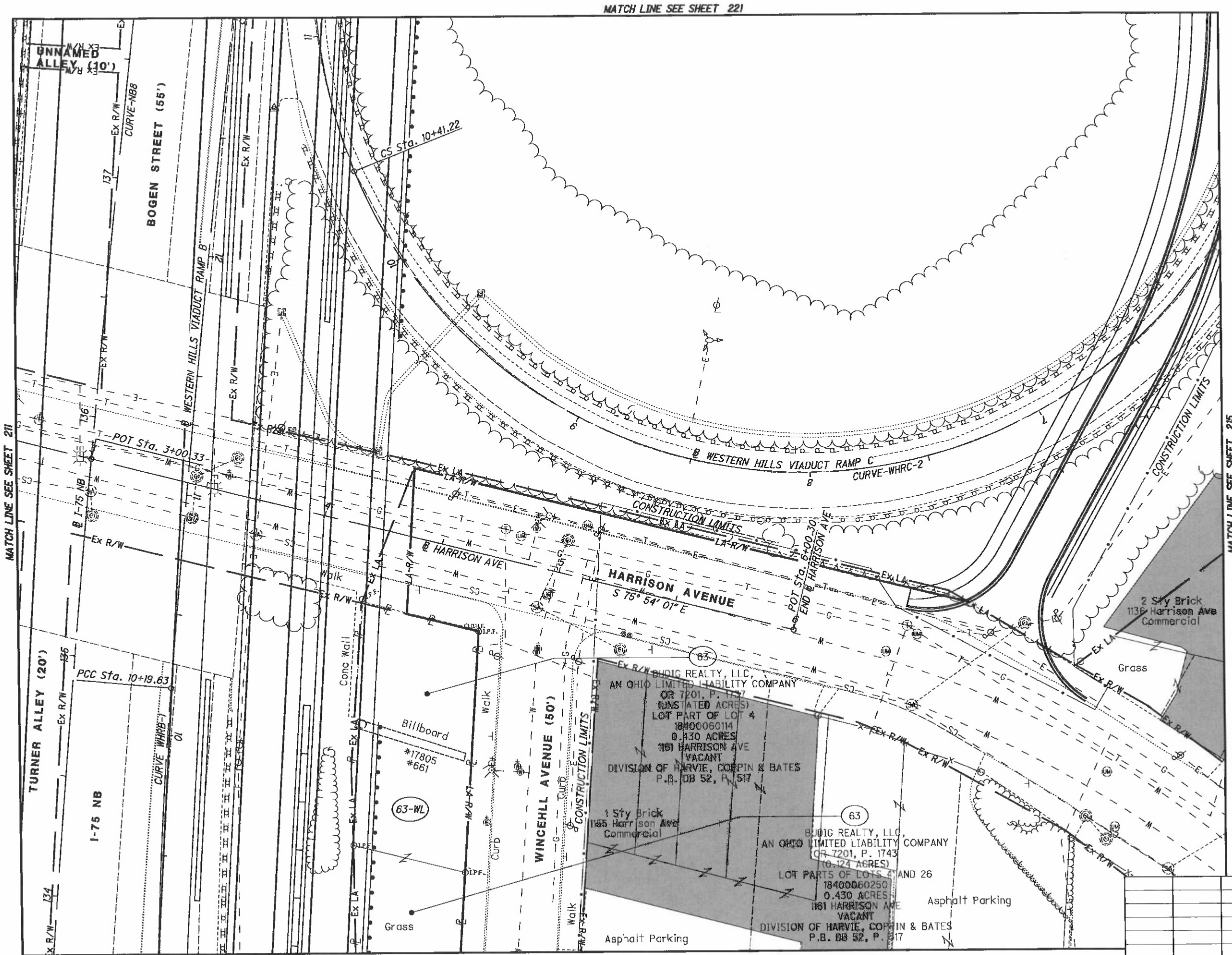

REV. BY	DATE	DESCRIPTION
DATE COMPLETED	5/09/2014	

HORIZONTAL SCALE IN FEET 0 10 20 40

PID NO. 89068

R/W DESIGNER RDH
R/W REVIEWER HGH

RIGHT OF WAY TOPO SHEET
I-75

HAM-75-00.22

Q:\ODOT_DB\0107949A.00 - HAM-75-0022 RW Acq PID89068\89068\row\sheets\89068RT084.dgn 5/8/2014 3:13:53 PM dbruno

HAM-75-00.22
HAMILTON COUNTY
CINCINNATI TOWNSHIP
SEC. 19, TOWN 3, FR. 2
CITY OF CINCINNATI

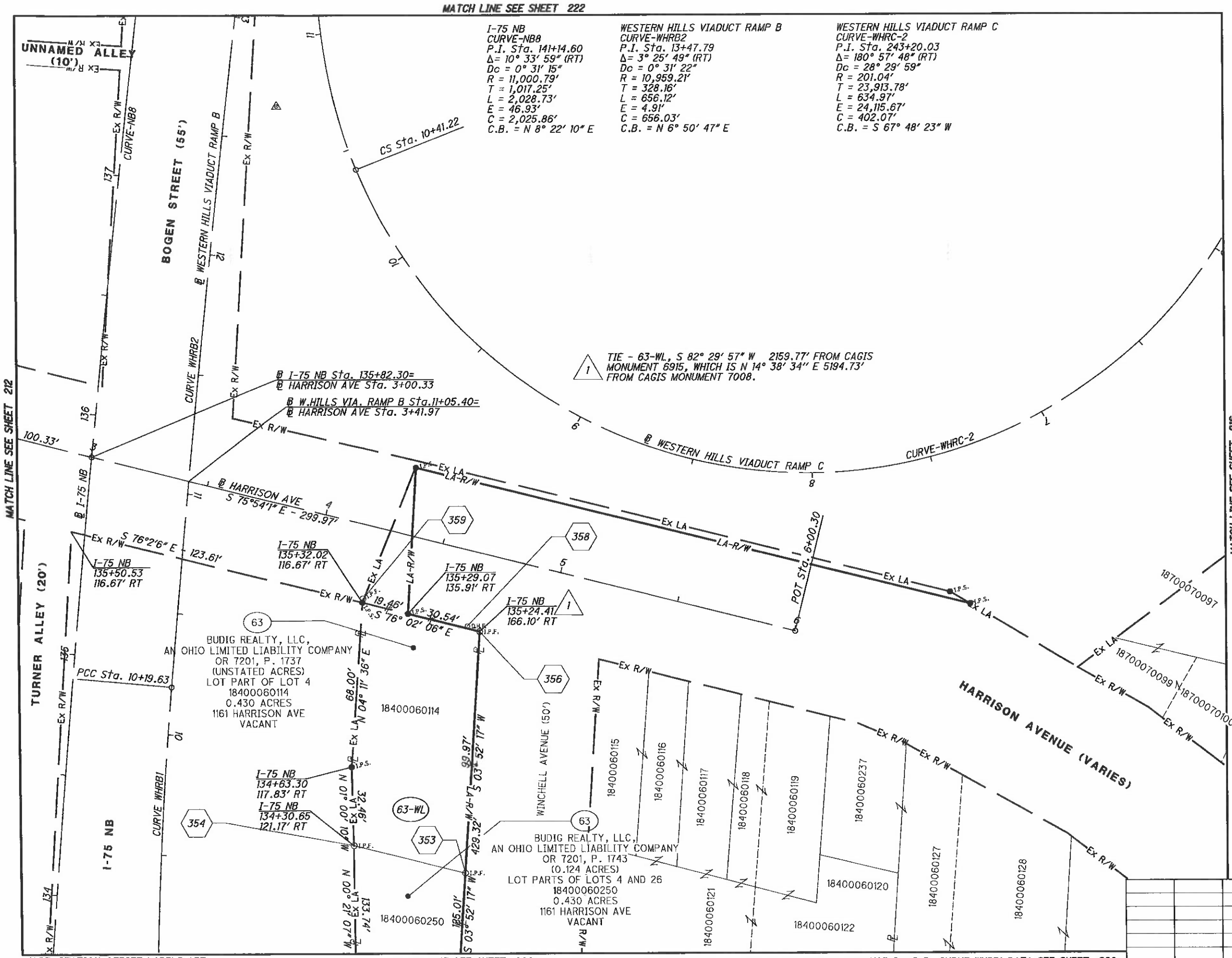

I-75 NB
CURVE-NB8
P.I. Sta. 141+14.60
Δ= 10° 33' 59" (RT)
Dc = 0° 31' 15"
R = 11,000.79'
T = 1,017.25'
L = 2,028.73'
E = 46.93'
C = 2,025.86'
C.B. = N 8° 22' 10" E

WESTERN HILLS VIADUCT RAMP B
CURVE-WHRB2
P.I. Sta. 13+47.79
Δ= 3° 25' 49" (RT)
Dc = 0° 31' 22"
R = 10,959.21'
T = 328.16'
L = 656.12'
E = 4.91'
C = 656.03'
C.B. = N 6° 50' 47" E

WESTERN HILLS VIADUCT RAMP C
CURVE-WHRC-2
P.I. Sta. 243+20.03
Δ= 180° 57' 48" (RT)
Dc = 28° 29' 59"
R = 201.04'
T = 23,913.78'
L = 634.97'
E = 24,115.67'
C = 402.07'
C.B. = S 67° 48' 23" W

NOTE: STATION-OFFSET LABELS ARE REFERENCED FROM THE @ I-75 NB
⬡ FOR MONUMENT TABLE SEE SHEETS 13-15

FOR WESTERN HILLS VIADUCT RAMP B, CURVE WHRB1 DATA SEE SHEET 208

REV. BY	DATE	DESCRIPTION

DATE COMPLETED 5/09/2014

HORIZONTAL SCALE IN FEET 0 10 20 40

PID NO. 89068

R/W DESIGNER RDH
R/W REVIEWER HGH

RIGHT OF WAY BOUNDARY SHEET
I-75

HAM-75-00.22

Q:\ODOT_DB\0107949A.00 - HAM-75-0022 RW Acq PID89068\89068\row\sheets\89068RB084.dgn 5/8/2014 3:13:59 PM dbruno

HAM-75-00.22
HAMILTON COUNTY
CINCINNATI TOWNSHIP
SEC. 19, TOWN 3, FR. 2
CITY OF CINCINNATI

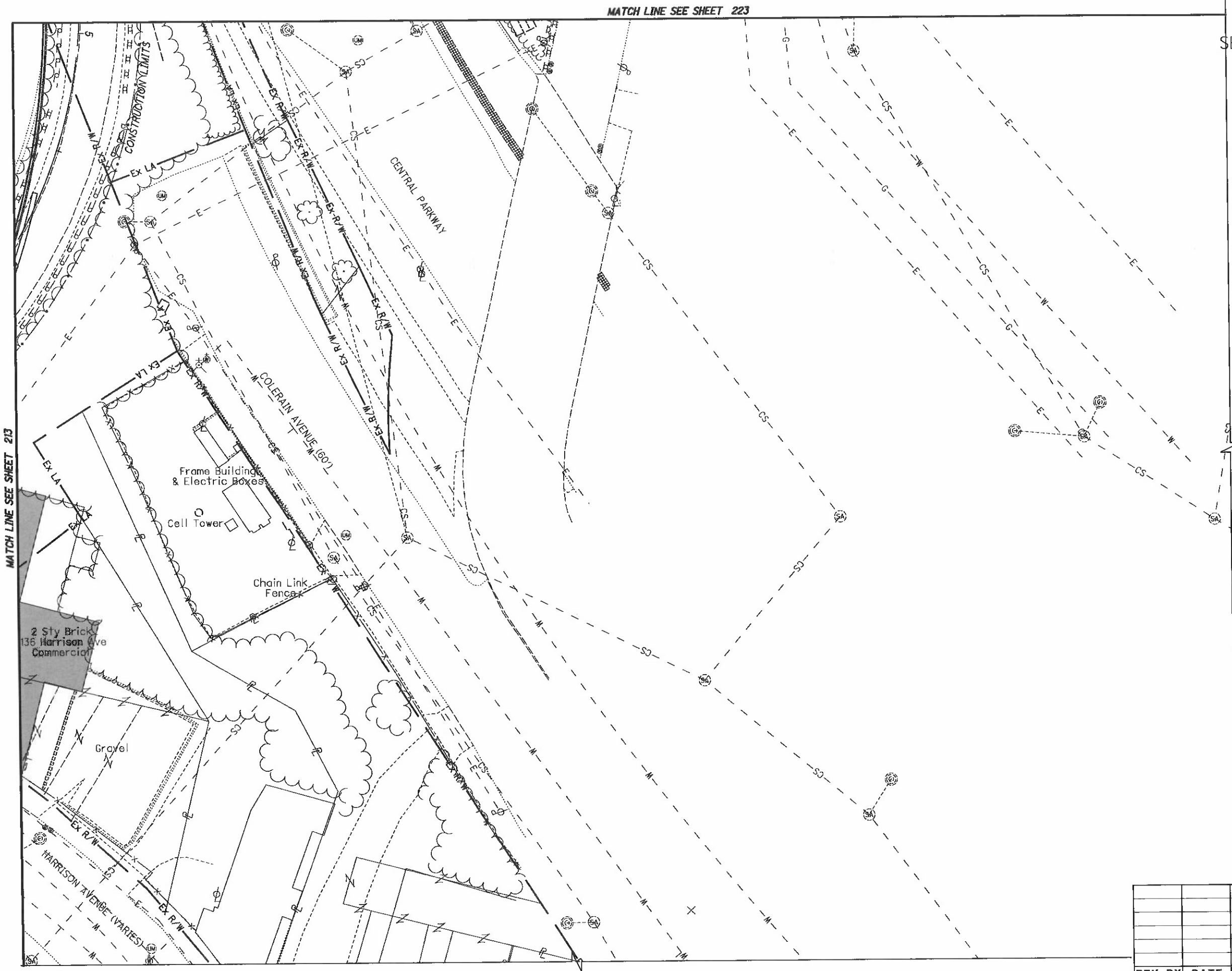

HORIZONTAL SCALE IN FEET
0 10 20 40

PID NO. 89068

R/W DESIGNER RDH
R/W REVIEWER HGH

RIGHT OF WAY TOPO SHEET
I-75

HAM-75-00.22

REV. BY	DATE	DESCRIPTION

DATE COMPLETED 5/09/2014

Q:\ODOT_D8\0107949A.00 - HAM-75-0022 RW Acq PID89068\89068\row\sheets\89068RT085.dgn 5/8/2014 3:14:04 PM dbruno

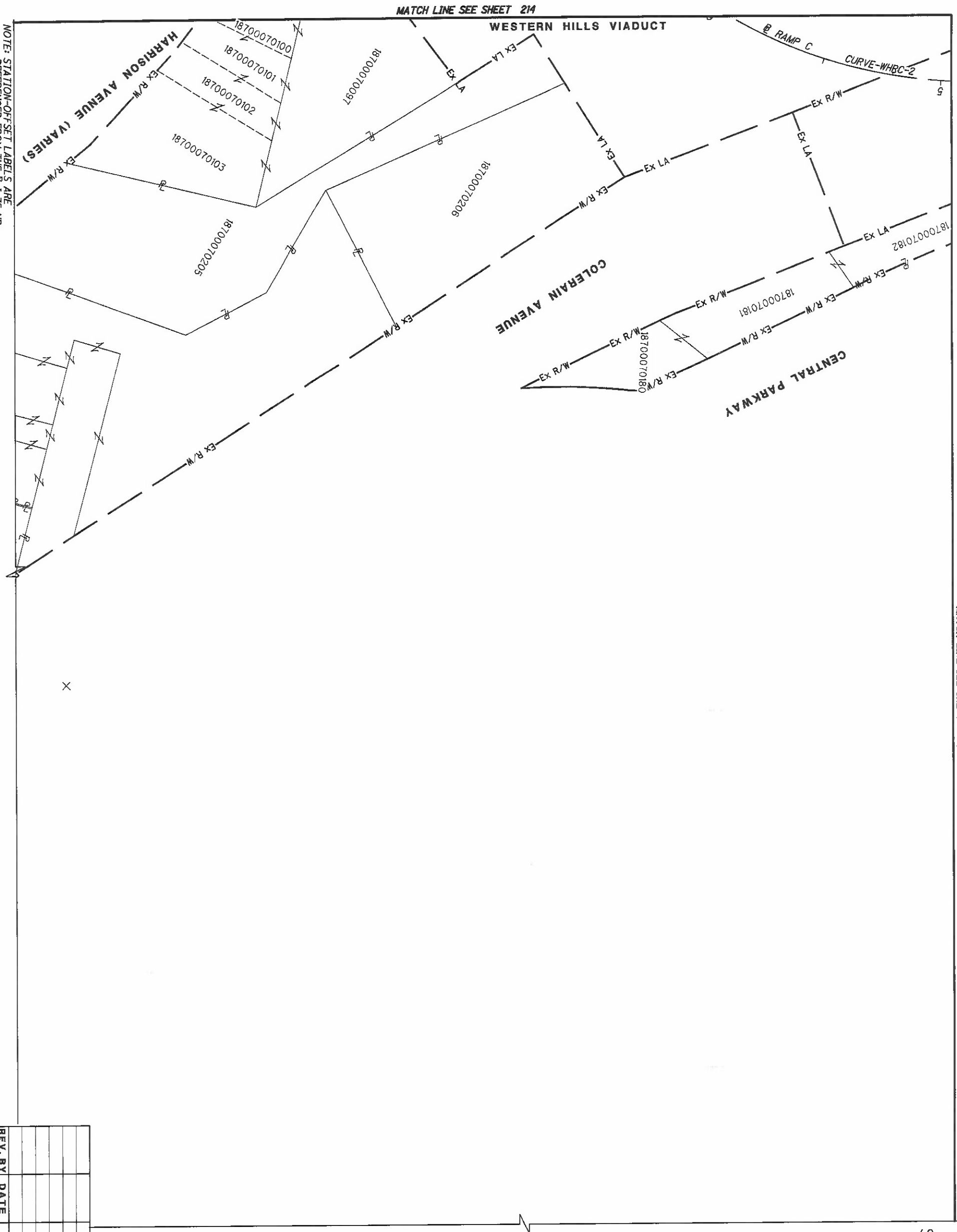

NOTE: STATION-OFFSET LABELS ARE REFERENCED FROM THE ℄ I-75 NB
FOR MONUMENT TABLE SEE SHEETS 13-15

WESTERN HILLS VIADUCT RAMP C
CURVE-WHRC-2
P.I. Sta. 243+20.03
Δ= 180° 57' 48" (RT)
Dc = 28° 29' 59"
R = 201.04'
T = 23,913.78'
L = 634.97'
E = 24,115.67'
C = 402.07'
C.B. = S 67° 48' 23" W

HAM-75-00.22
HAMILTON COUNTY
CINCINNATI TOWNSHIP
SEC. 19, TOWN 3, FR. 2
CITY OF CINCINNATI

REV. BY	DATE	DESCRIPTION

DATE COMPLETED 5/09/2014

216/251

HAM-75-00.22

RIGHT OF WAY BOUNDARY SHEET
I-75

R/W DESIGNER RDH
R/W REVIEWER HGH

PID NO. 89068

0 10 20 40 HORIZONTAL SCALE IN FEET

HAM-75-00.22
HAMILTON COUNTY
CINCINNATI TOWNSHIP
SEC. 19, TOWN 3, FR. 2
CITY OF CINCINNATI

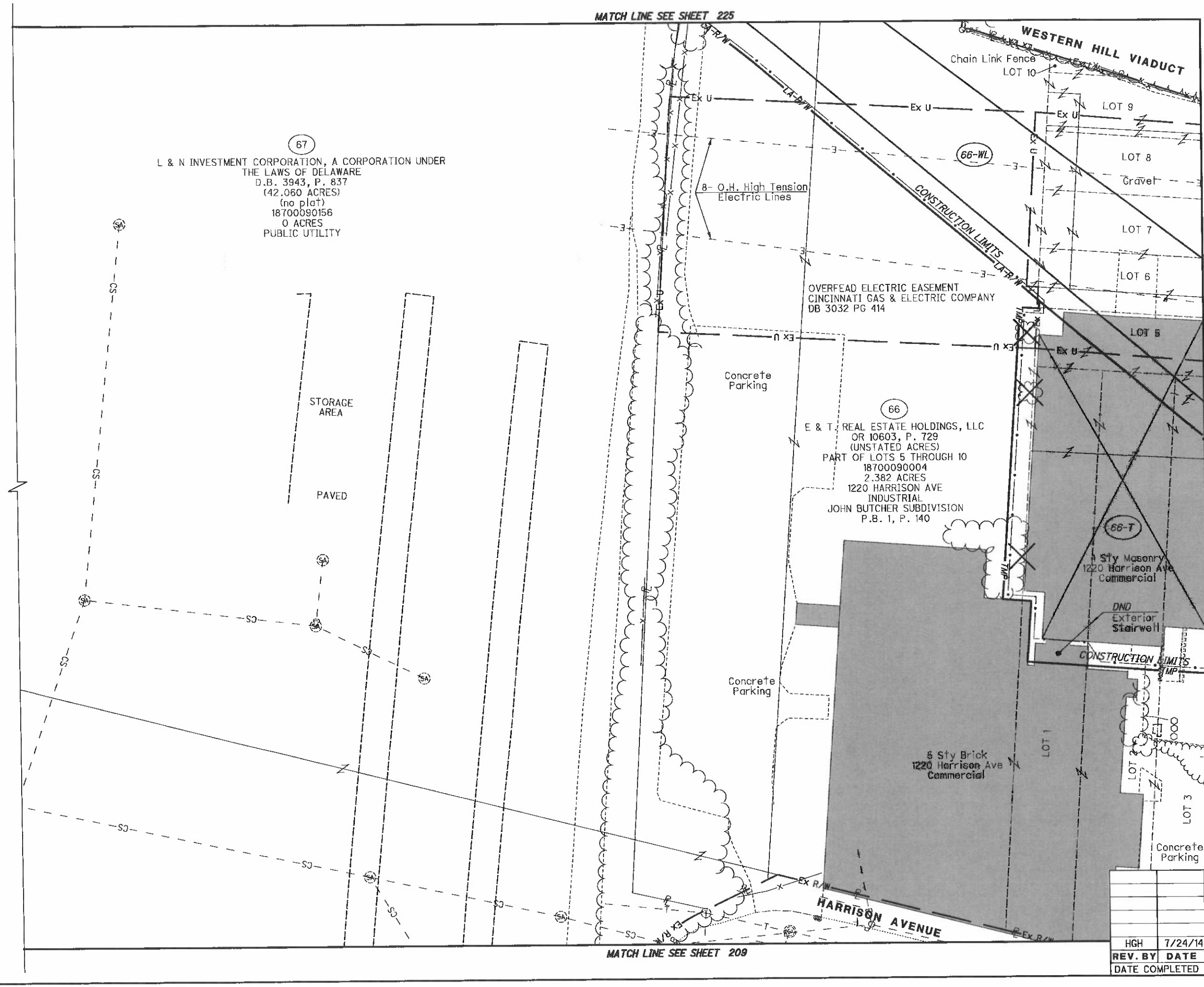

Notes:
1. Electric Easement
Cincinnati Gas & Electric Co.
DB 3020 P. 194

2. Electric Easement
Cincinnati Gas & Electric Co.
DB 3016 P. 578

REV. BY	DATE	DESCRIPTION
HGH	7/24/14	UPDATE TOPO, LOTS & ADD EASEMENTS

DATE COMPLETED 5/09/2014

HORIZONTAL SCALE IN FEET 0 10 20 40

PID NO. 89068

R/W DESIGNER RDH
R/W REVIEWER HGH

RIGHT OF WAY TOPO SHEET
I-75

HAM-75-00.22

217
251

Q:\ODOT_DB\0107949A.00 - HAM-75-0022 RW Acq PID89068\89068\row\sheets\89068RT086.dgn 7/28/2014 2:32:54 PM dbruno

HAM-75-00.22
HAMILTON COUNTY
CINCINNATI TOWNSHIP
SEC. 19, TOWN 3, FR. 2
CITY OF CINCINNATI

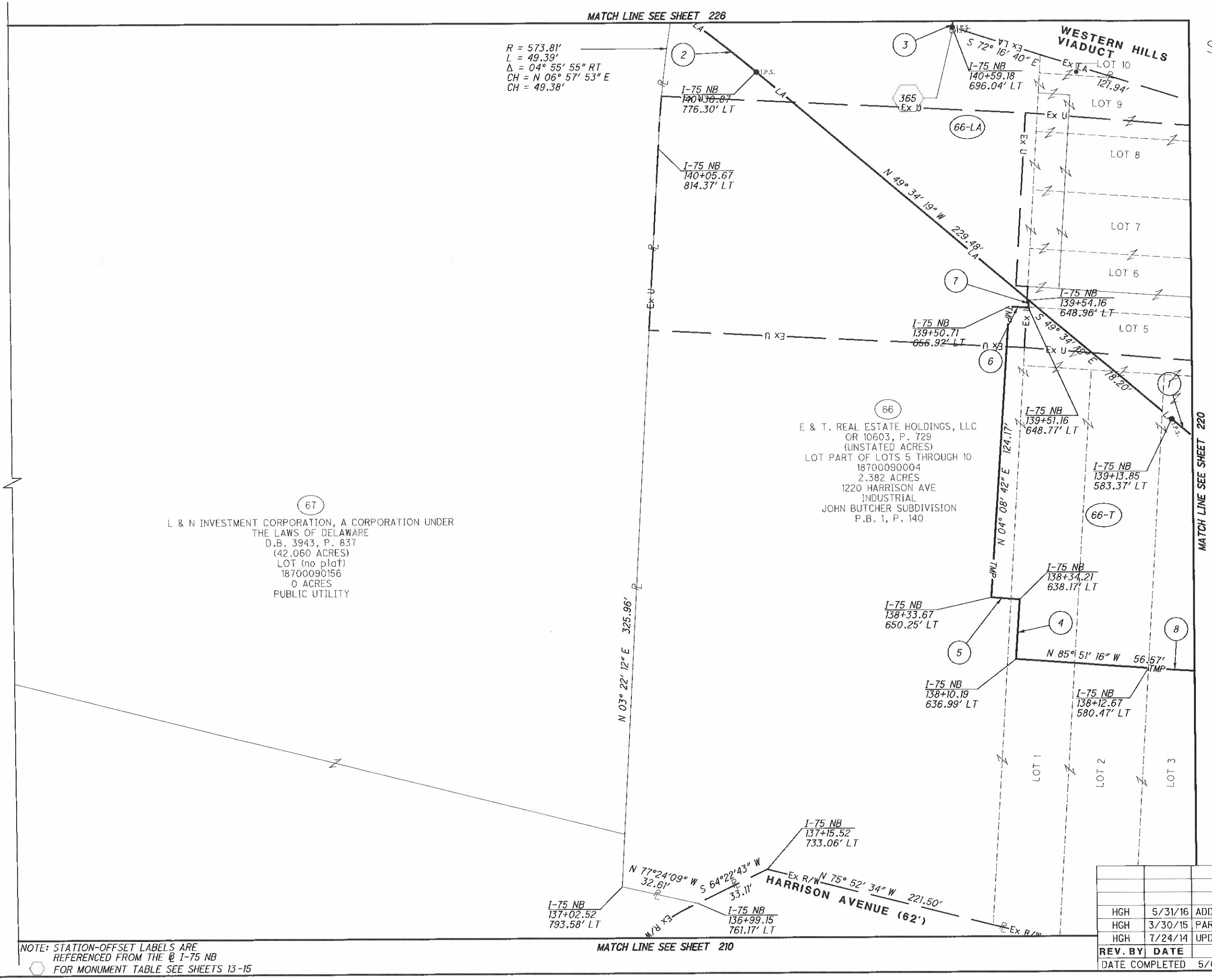

1. R = 556.37'
L = 68.11'
Δ = 07° 00' 51" RT
CH = S 53° 04' 45" E
CH = 68.07'

2. R = 485.37'
L = 44.85'
Δ = 05° 17' 40" RT
CH = N 52° 13' 09" W
CH = 44.84'

3. S 07° 36' 04" W - 22.00'

4. N 04° 11' 51" E - 25.45'

5. N 85° 48' 21" W - 12.10'

6. S 85° 51' 23" E - 8.17'

7. N 04° 08' 48" E - 3.18'

8. N 86° 19' 02" W - 60.32'

NOTE: STATION-OFFSET LABELS ARE REFERENCED FROM THE ℄ I-75 NB
FOR MONUMENT TABLE SEE SHEETS 13-15

REV. BY	DATE	DESCRIPTION
HGH	5/31/16	ADD LABEL 138+12.67, 580.47'
HGH	3/30/15	PARCEL 66 TAKE TYPE
HGH	7/24/14	UPDATE LOT LINES, ADD EASEMENTS

DATE COMPLETED 5/09/2014

HORIZONTAL SCALE IN FEET 0 10 20 40

PID NO. 89068

R/W DESIGNER RDH
R/W REVIEWER HGH

RIGHT OF WAY BOUNDARY SHEET
I-75

HAM-75-00.22

Q:\ODOT_DB\0107949A.00 - HAM-75-0022 RW Acq PID89068\89068\row\sheets\89068RB086.dgn 12/9/2020 1:19:58 PM msmith

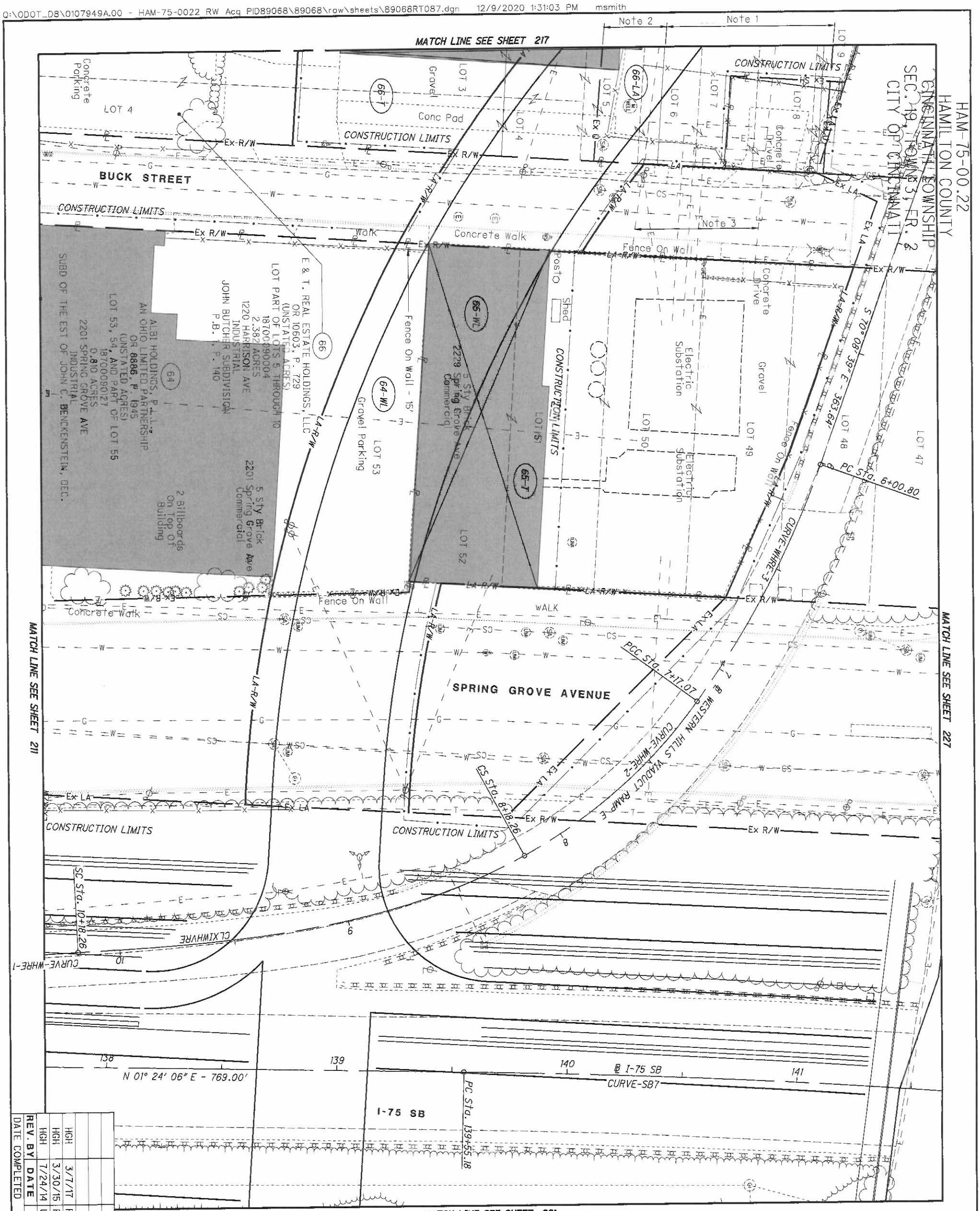

Notes:
1. Electric Easement
Cincinnati Gas & Electric Co.
DB 3020 P. 194
2. Electric Easement
Cincinnati Gas & Electric Co.
DB 3016 P. 578
3. 8- OH High Tension
Electric Wires

NOTE: 2229 SPRING GROVE WILL BE PAID FOR AS PART OF UTILITY RELOCATION

HAM-75-00.22
HAMILTON COUNTY
CINCINNATI TOWNSHIP
SEC. 19, TOWN 3, FR. 2
CITY OF CINCINNATI

REV. BY	DATE	DESCRIPTION
HGH	3/7/17	REVISE TAKES, PARCELS 64 & 65
HGH	3/30/15	PARCEL 66 TAKE TYPE
HGH	7/24/14	UPDATE TOPO, LOTS & ADD EASEMENT

DATE COMPLETED 5/09/2014

HAM-75-00.22

RIGHT OF WAY TOPO SHEET
I-75

R/W DESIGNER RDH
R/W REVIEWER HGH
PID NO. 89068
HORIZONTAL SCALE IN FEET 0 10 20 40

HAM-75-00.22
HAMILTON COUNTY
CINCINNATI TOWNSHIP
SEC. 19, TOWN 3, FR. 2
CITY OF CINCINNATI

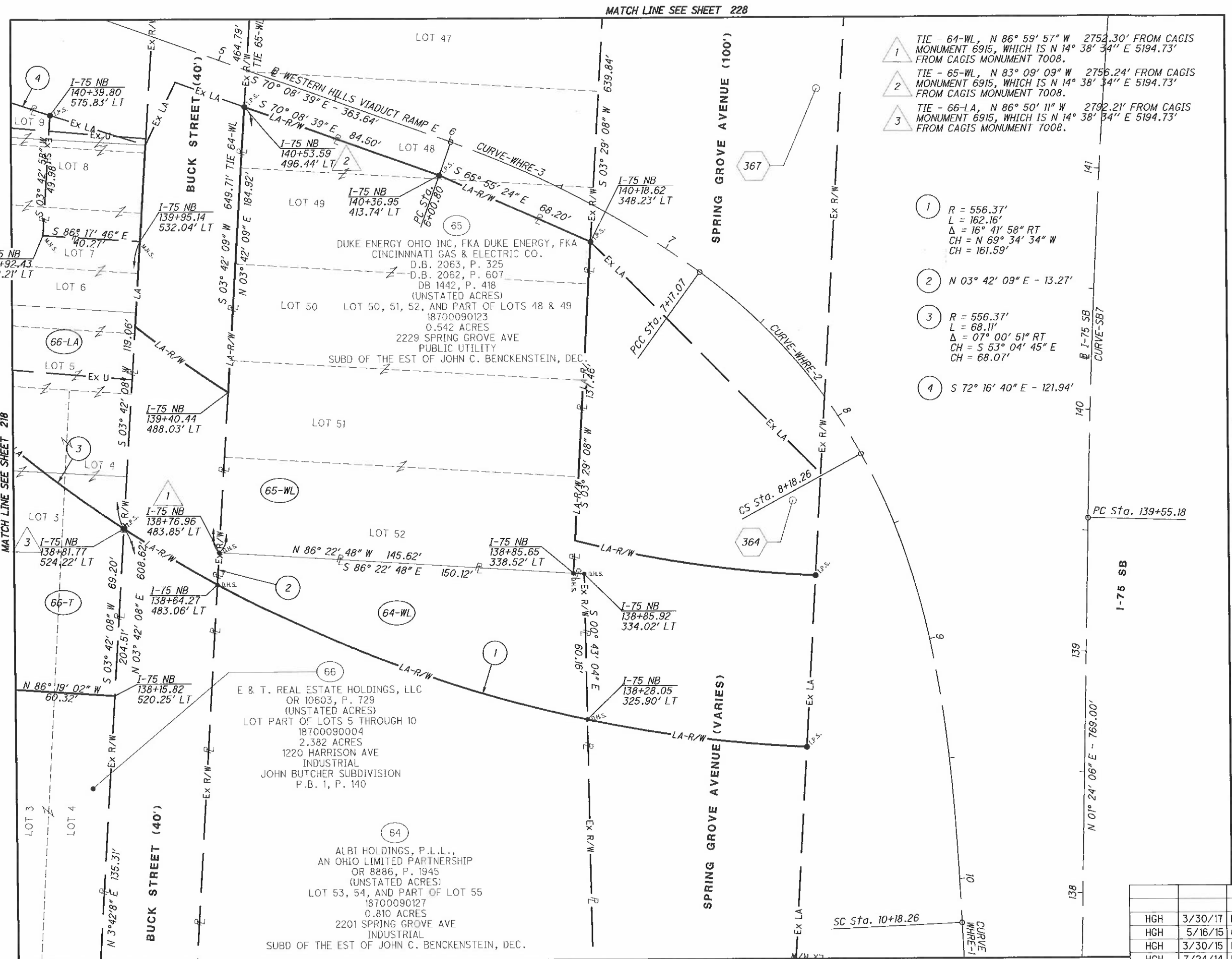

TIE - 64-WL, N 86° 59' 57" W 2752.30' FROM CAGIS MONUMENT 6915, WHICH IS N 14° 38' 34" E 5194.73' FROM CAGIS MONUMENT 7008.

TIE - 65-WL, N 83° 09' 09" W 2756.24' FROM CAGIS MONUMENT 6915, WHICH IS N 14° 38' 34" E 5194.73' FROM CAGIS MONUMENT 7008.

TIE - 66-LA, N 86° 50' 11" W 2792.21' FROM CAGIS MONUMENT 6915, WHICH IS N 14° 38' 34" E 5194.73' FROM CAGIS MONUMENT 7008.

(1) R = 556.37'
L = 162.16'
Δ = 16° 41' 58" RT
CH = N 69° 34' 34" W
CH = 161.59'

(2) N 03° 42' 09" E - 13.27'

(3) R = 556.37'
L = 68.11'
Δ = 07° 00' 51" RT
CH = S 53° 04' 45" E
CH = 68.07'

(4) S 72° 16' 40" E - 121.94'

WESTERN HILLS VIADUCT RAMP E
CURVE-WHRE-1
P.I. Sta. 12+16.89
Δ= 3° 58' 15" (RT)
Dc = 1° 00' 00"
R = 5,729.58'
T = 198.62'
L = 397.08'
E = 3.44'
C = 397.00'
C.B. = S 0° 35' 01" E

WESTERN HILLS VIADUCT RAMP E
CURVE-WHVRE
P.I. STA. 8+88.88
Ls= 200.00'
f s = 26° 00' 00"
LT = 132.29'
ST = 70.62'
x = 195.76'
y = 30.96'
k = 99.32'
p = 6.94'

WESTERN HILLS VIADUCT RAMP E
CURVE-WHRE-2
P.I. Sta. 7+68.50
Δ= 25° 17' 50" (RT)
Dc = 25° 00' 00"
R = 229.18'
T = 51.43'
L = 101.19'
E = 5.70'
C = 100.37'
C.B. = S 41° 13' 04" E

WESTERN HILLS VIADUCT RAMP E
CURVE-WHRE-3
P.I. Sta. 6+59.33
Δ= 16° 16' 41" (RT)
Dc = 14° 00' 00"
R = 409.26'
T = 58.53'
L = 116.27'
E = 4.16'
C = 115.88'
C.B. = S 62° 00' 19" E

NOTE: STATION-OFFSET LABELS ARE REFERENCED FROM THE ℄ I-75 NB
⬡ FOR MONUMENT TABLE SEE SHEETS 13-15

FOR I-75 SB, CURVE-SB7 DATA SEE SHEET 202

REV. BY	DATE	DESCRIPTION
HGH	3/30/17	REVISE TAKES, PARCELS 64 & 65
HGH	5/16/15	66-LA LABEL @ TIE #3
HGH	3/30/15	PARCEL 66 TAKE TYPE
HGH	7/24/14	UPDATE LOT LINES, ADD EASEMENTS
DATE COMPLETED	5/09/2014	

HORIZONTAL SCALE IN FEET 0 10 20 40

PID NO. 89068

R/W DESIGNER RDH
R/W REVIEWER HGH

RIGHT OF WAY BOUNDARY SHEET
I-75

HAM-75-00.22

Q:\ODOT_D8\0107949A.DO - HAM-75-0022 RW Acq PID89068\89068\row\sheets\89068RB087.dgn 12/9/2020 1:33:07 PM msmith

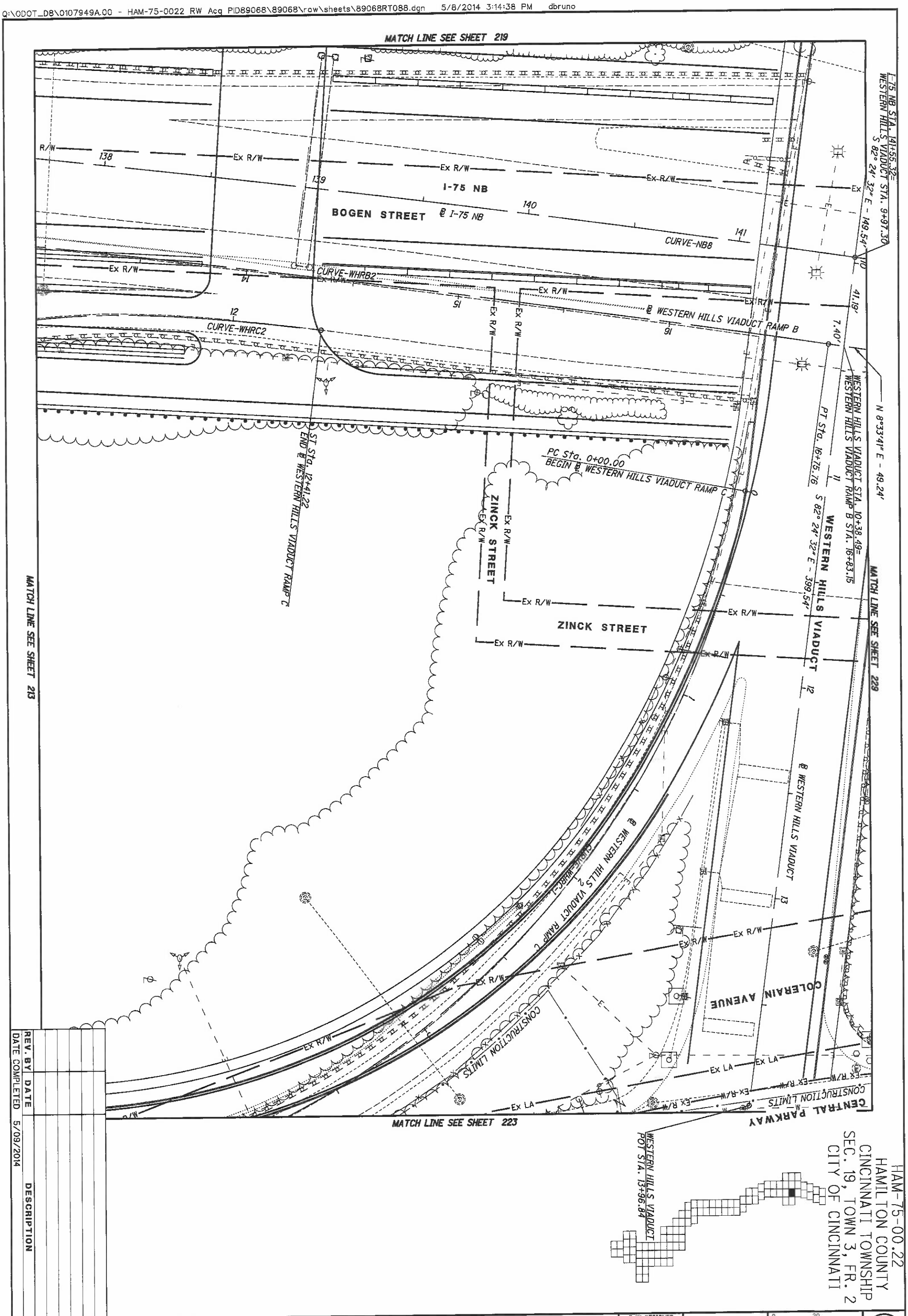

HAM-75-00.22
HAMILTON COUNTY
CINCINNATI TOWNSHIP
SEC. 19, TOWN 3, FR. 2
CITY OF CINCINNATI

REV. BY	DATE	DESCRIPTION

DATE COMPLETED 5/09/2014

221 / 251

HAM-75-00.22

RIGHT OF WAY TOPO SHEET
I-75

R/W DESIGNER RDH
R/W REVIEWER HGH

PID NO. 89068

0 10 20 40
HORIZONTAL SCALE IN FEET

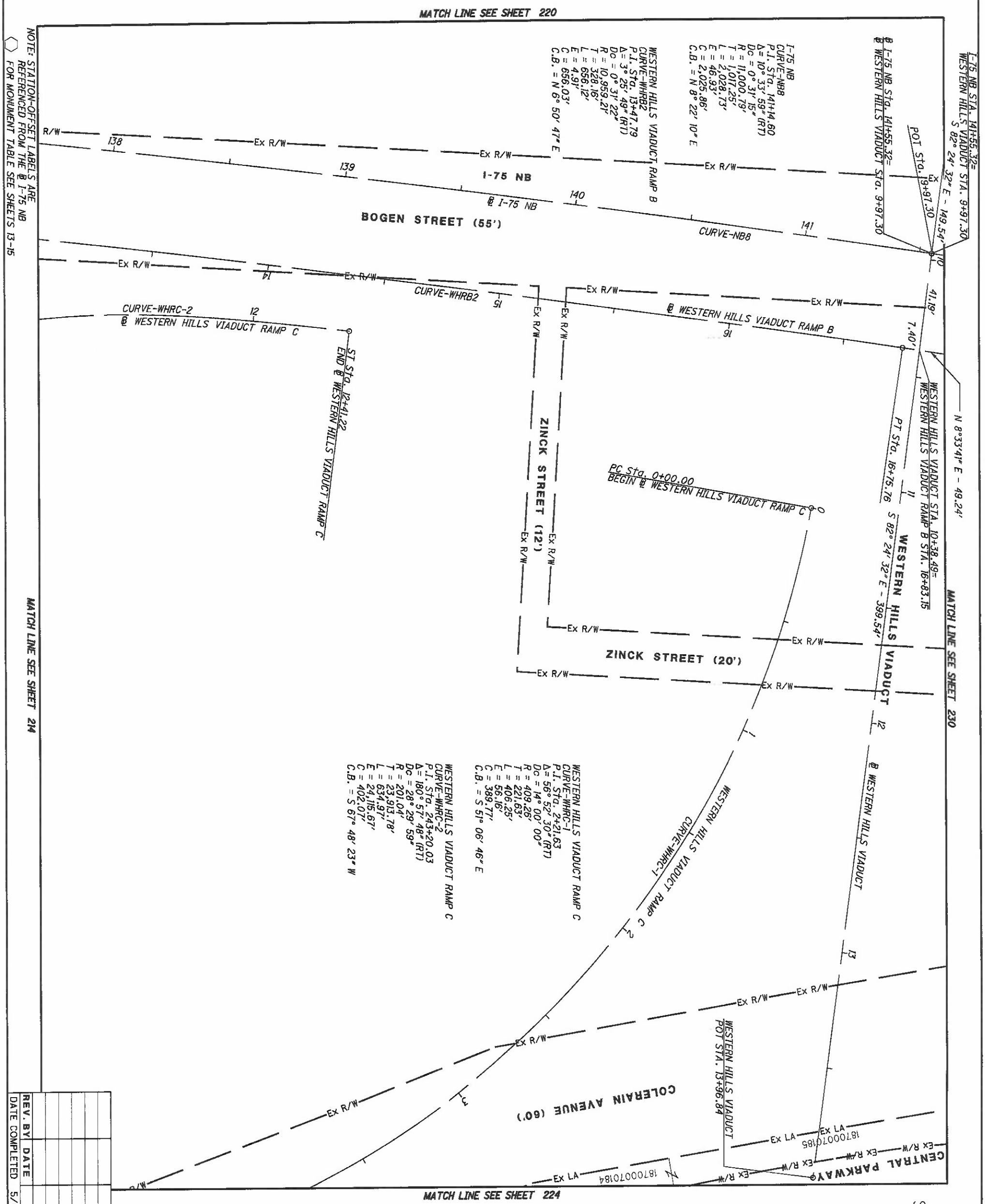

HAM-75-00.22
HAMILTON COUNTY
CINCINNATI TOWNSHIP
SEC. 19, TOWN 3, FR. 2
CITY OF CINCINNATI

REV. BY	DATE	DESCRIPTION

DATE COMPLETED 5/09/2014

222 / 251

HAM-75-00.22

RIGHT OF WAY BOUNDARY SHEET
I-75

R/W DESIGNER RDH
R/W REVIEWER HGH

PID NO. 89068

HORIZONTAL SCALE IN FEET 0 10 20 40

HAM-75-00.22
HAMILTON COUNTY
CINCINNATI TOWNSHIP
SEC. 19, TOWN 3, FR. 2
CITY OF CINCINNATI

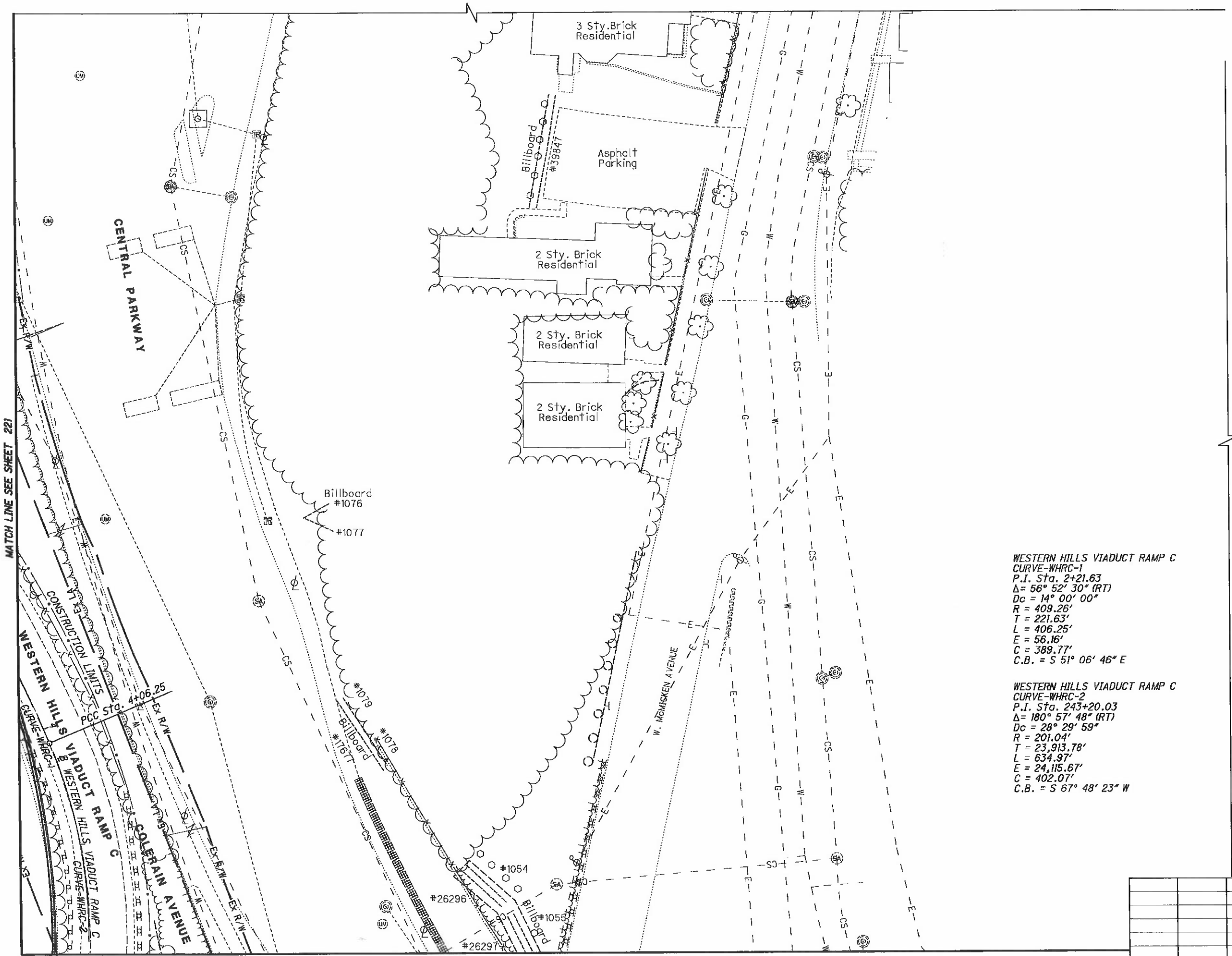

WESTERN HILLS VIADUCT RAMP C
CURVE-WHRC-1
P.I. Sta. 2+21.63
Δ= 56° 52' 30" (RT)
Dc = 14° 00' 00"
R = 409.26'
T = 221.63'
L = 406.25'
E = 56.16'
C = 389.77'
C.B. = S 51° 06' 46" E

WESTERN HILLS VIADUCT RAMP C
CURVE-WHRC-2
P.I. Sta. 243+20.03
Δ= 180° 57' 48" (RT)
Dc = 28° 29' 59"
R = 201.04'
T = 23,913.78'
L = 634.97'
E = 24,115.67'
C = 402.07'
C.B. = S 67° 48' 23" W

REV. BY	DATE	DESCRIPTION
DATE COMPLETED	5/09/2014	

HORIZONTAL SCALE IN FEET 0 10 20 40

PID NO. 89068

R/W DESIGNER RDH
R/W REVIEWER HGH

RIGHT OF WAY TOPO SHEET
I-75

HAM-75-00.22

Q:\ODOT_DB\0107949A.00 - HAM-75-0022 RW Acq PID89068\89068\row\sheets\89068RT089.dgn 5/8/2014 3:14:49 PM dbruno

HAM-75-00.22
HAMILTON COUNTY
CINCINNATI TOWNSHIP
SEC. 19, TOWN 3, FR. 2
CITY OF CINCINNATI

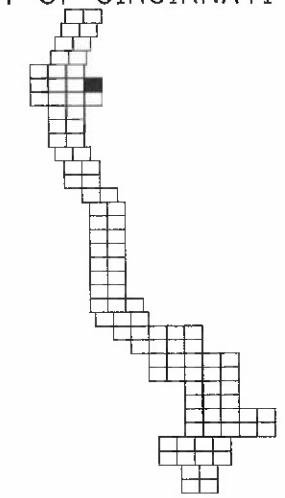

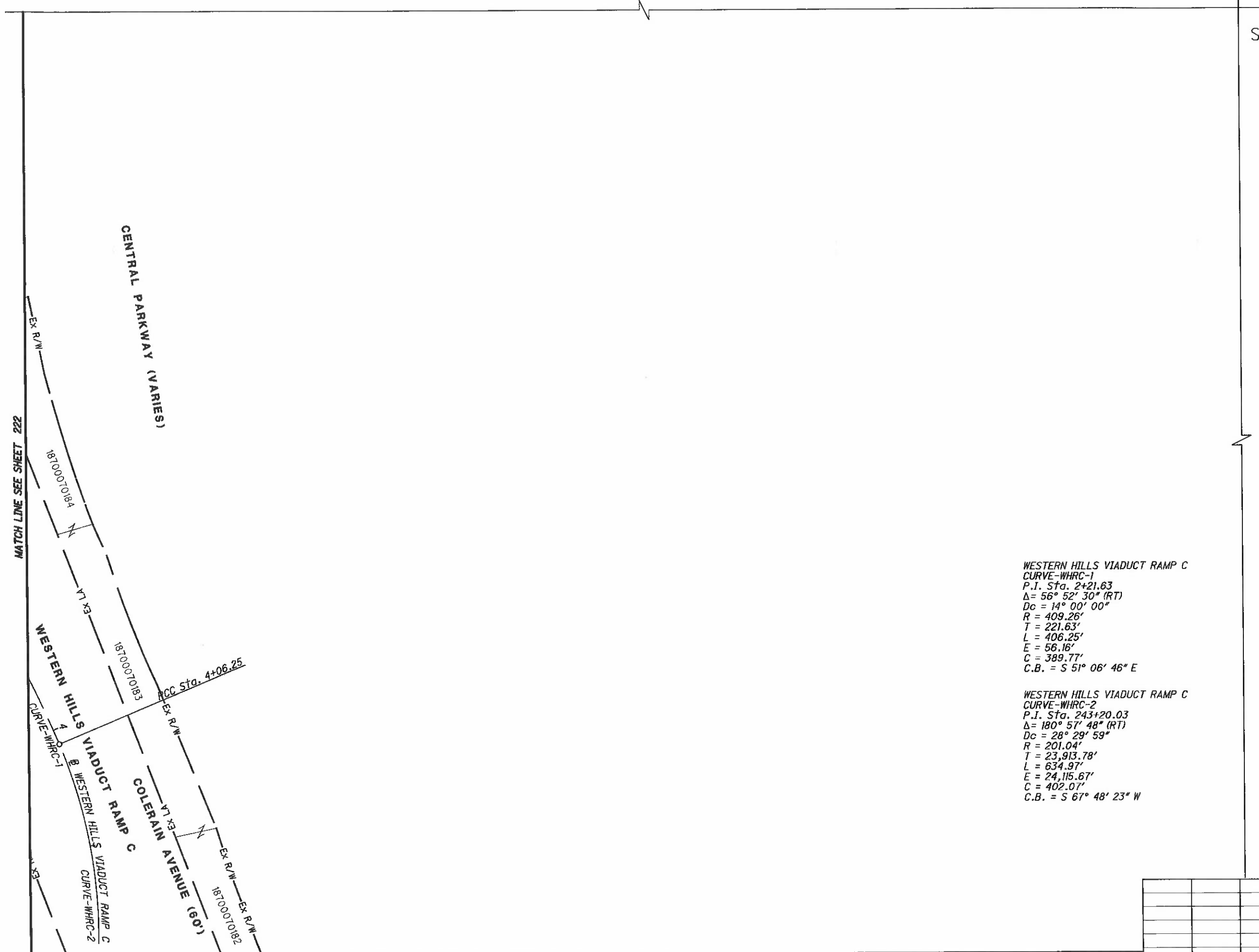

WESTERN HILLS VIADUCT RAMP C
CURVE-WHRC-1
P.I. Sta. 2+21.63
Δ= 56° 52′ 30″ (RT)
Dc = 14° 00′ 00″
R = 409.26′
T = 221.63′
L = 406.25′
E = 56.16′
C = 389.77′
C.B. = S 51° 06′ 46″ E

WESTERN HILLS VIADUCT RAMP C
CURVE-WHRC-2
P.I. Sta. 243+20.03
Δ= 180° 57′ 48″ (RT)
Dc = 28° 29′ 59″
R = 201.04′
T = 23,913.78′
L = 634.97′
E = 24,115.67′
C = 402.07′
C.B. = S 67° 48′ 23″ W

NOTE: STATION-OFFSET LABELS ARE REFERENCED FROM THE ℄ I-75 NB
⬡ FOR MONUMENT TABLE SEE SHEETS 13-15

REV. BY	DATE	DESCRIPTION

DATE COMPLETED 5/09/2014

HORIZONTAL SCALE IN FEET 0 10 20 40

PID NO. 89068

R/W DESIGNER RDH
R/W REVIEWER HGH

RIGHT OF WAY BOUNDARY SHEET
I-75

HAM-75-00.22

Q:\ODOT_DB\0107949A.00 - HAM-75-0022 RW Acq PID89068\89068\row\sheets\89068RB089.dgn 5/8/2014 3:14:54 PM dbruno

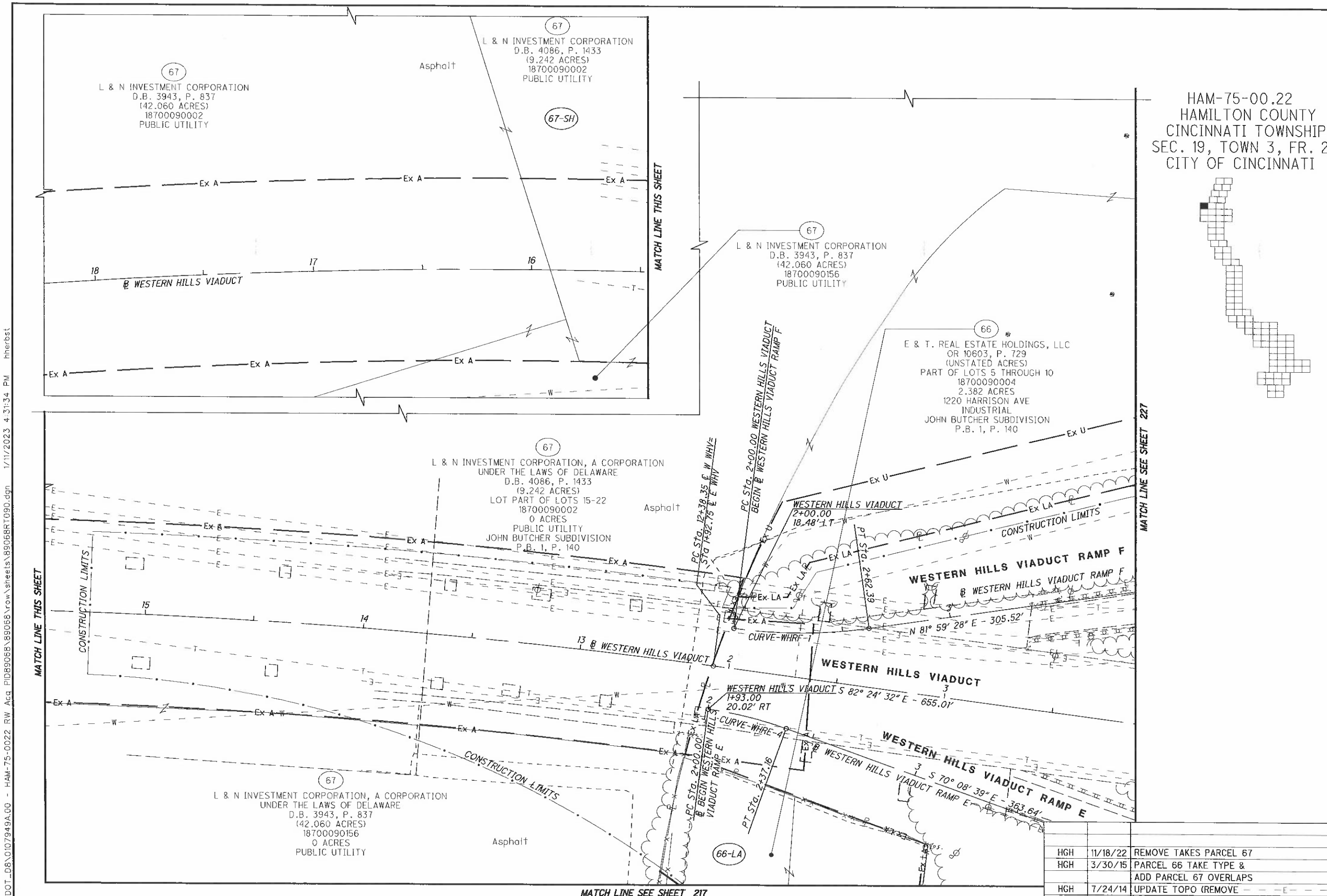

REV. BY	DATE	DESCRIPTION
HGH	11/18/22	REMOVE TAKES PARCEL 67
HGH	3/30/15	PARCEL 66 TAKE TYPE & ADD PARCEL 67 OVERLAPS
HGH	7/24/14	UPDATE TOPO (REMOVE — — —E— — —)

DATE COMPLETED 5/09/2014

R/W DESIGNER RDH
R/W REVIEWER HGH

PID NO. 89068

RIGHT OF WAY TOPO SHEET
I-75

HAM-75-00.22

Q:\ODOT_D8\0107949A.00 - HAM-75-0022 RW Acq PID89068\89068\row\sheets\89068RT090.dgn 1/11/2023 4:31:34 PM hherbst

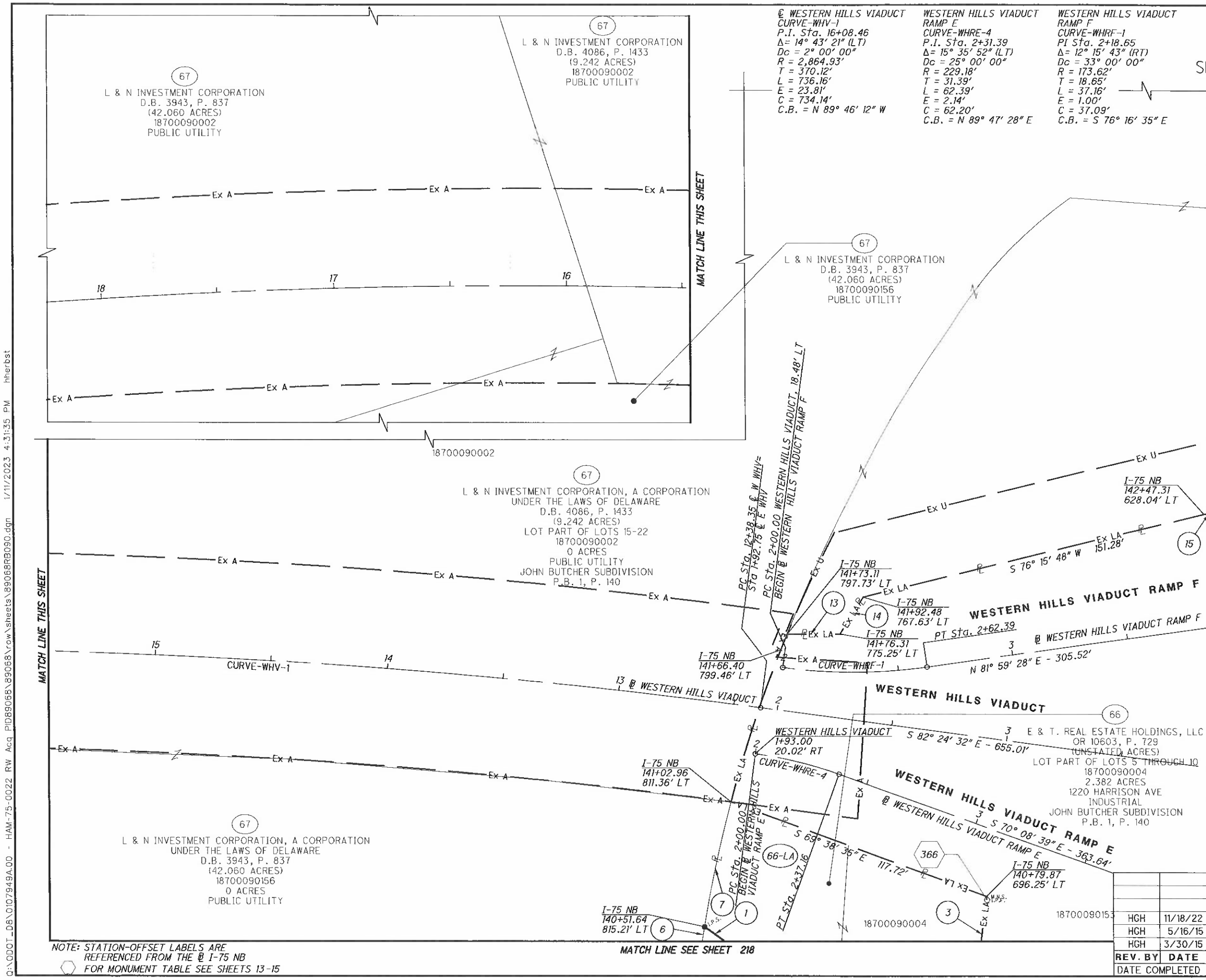

REV. BY	DATE	DESCRIPTION
HGH	11/18/22	REMOVE TAKES PARCEL 67
HGH	5/16/15	REV. BUBBLE LABELS
HGH	3/30/15	PARCEL 66 TAKE TYPE
DATE COMPLETED	5/09/2014	

HORIZONTAL SCALE IN FEET 0 10 20 40

PID NO. 89068

R/W DESIGNER RDH
R/W REVIEWER HGH

RIGHT OF WAY BOUNDARY SHEET
I-75

HAM-75-00.22

Q:\ODOT_D8\0107949A.00 - HAM-75-0022 RW Acq PID89068\89068\row\sheets\89068RB090.dgn 1/11/2023 4:31:35 PM hherbst

HAM-75-00.22
HAMILTON COUNTY
CINCINNATI TOWNSHIP
SEC. 19, TOWN 3, FR. 2
CITY OF CINCINNATI

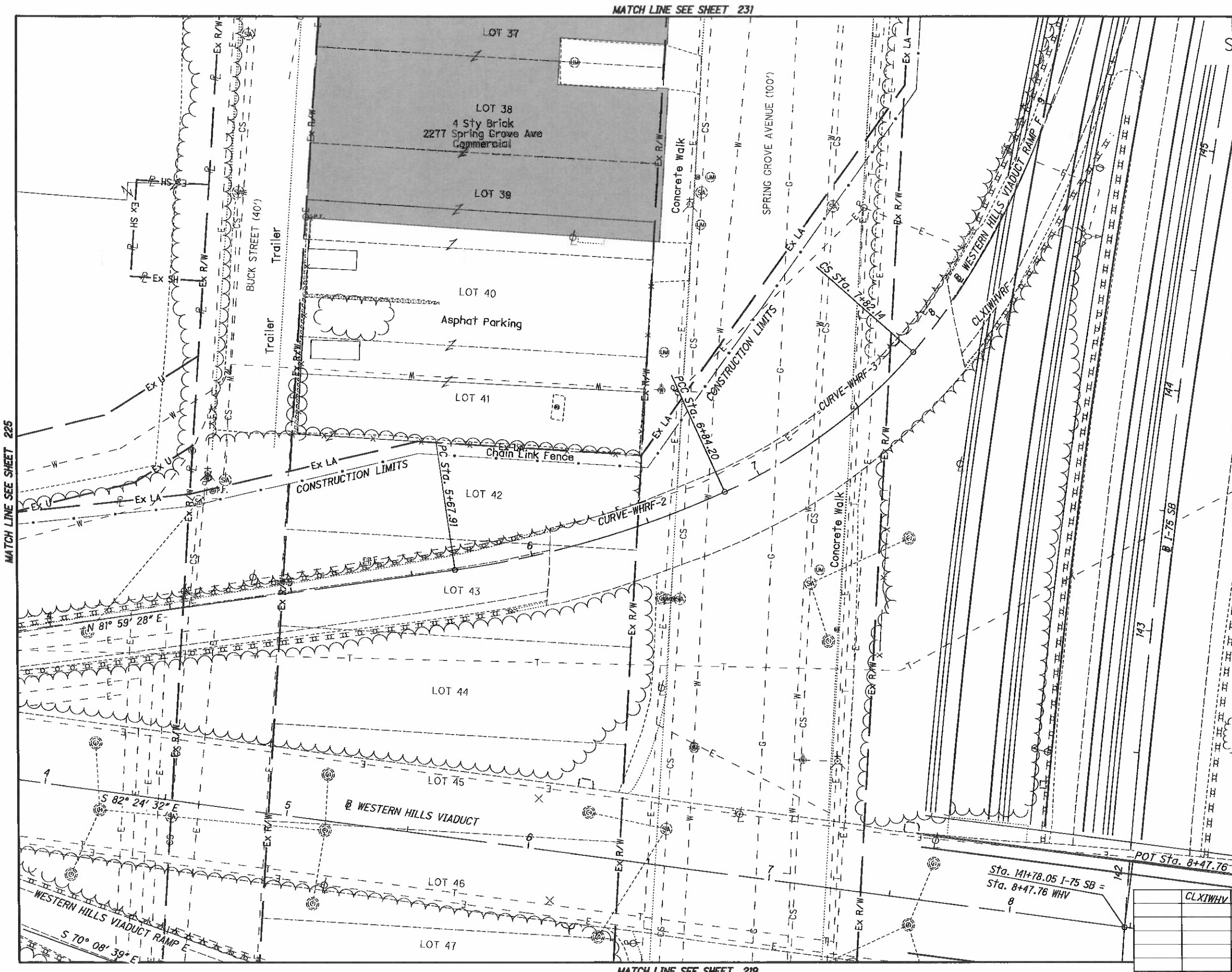

REV. BY	DATE	DESCRIPTION
	CLXIWHV	

DATE COMPLETED 5/09/2014

HORIZONTAL SCALE IN FEET 0 10 20 40

PID NO. 89068

R/W DESIGNER RDH
R/W REVIEWER HGH

RIGHT OF WAY TOPO SHEET
I-75

HAM-75-00.22

227
251

Q:\ODOT_D8\0107949A.00 - HAM-75-0022 RW Acq PID89068\89068\row\sheets\89068RT091.dgn 5/8/2014 3:15:13 PM dbruno

HAM-75-00.22
HAMILTON COUNTY
CINCINNATI TOWNSHIP
SEC. 19, TOWN 3, FR. 2
CITY OF CINCINNATI

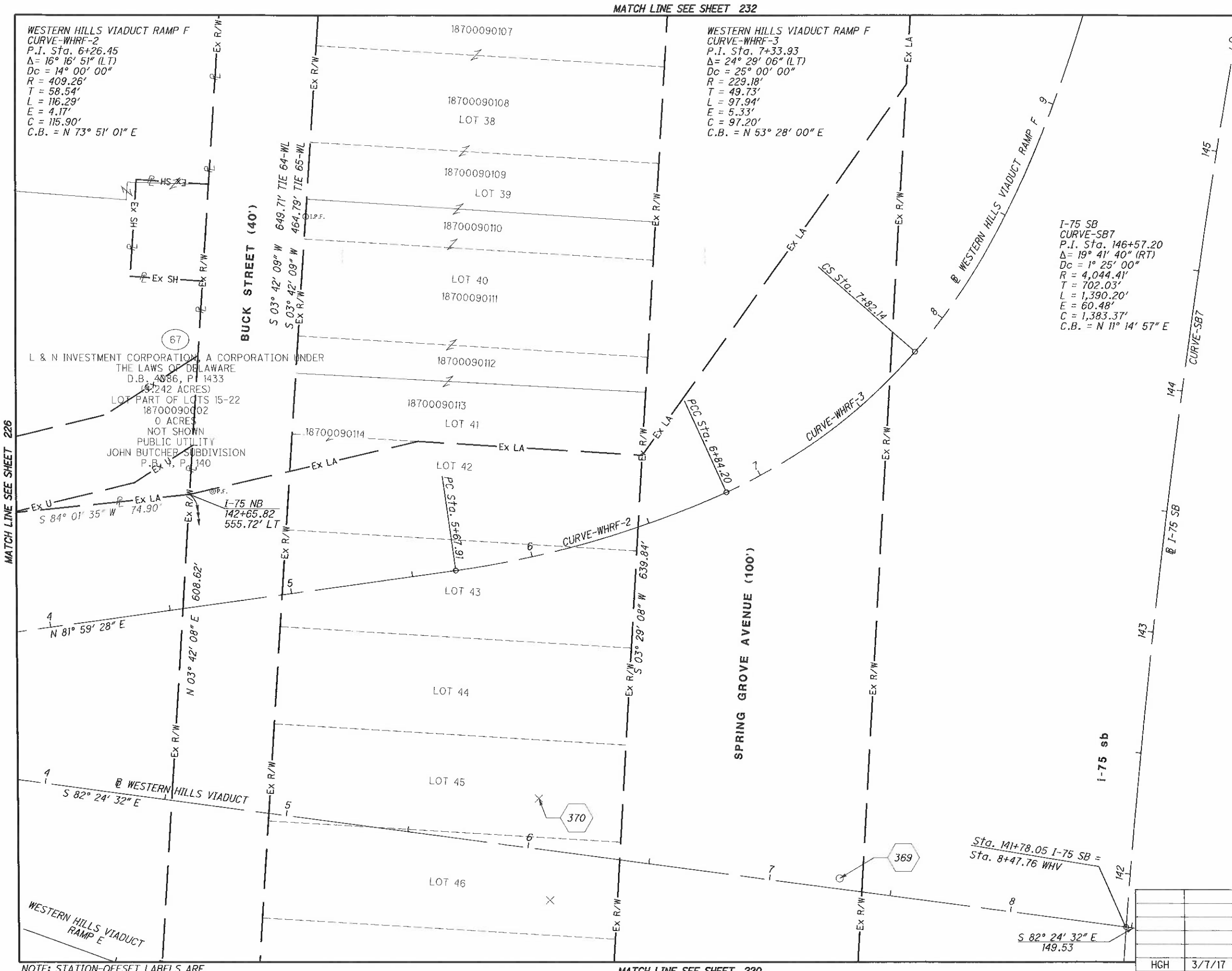

NOTE: STATION-OFFSET LABELS ARE REFERENCED FROM THE ℄ I-75 NB
⬡ FOR MONUMENT TABLE SEE SHEETS 13-15

REV. BY	DATE	DESCRIPTION
HGH	3/7/17	REVISE TIE, PARCEL 65'WL

DATE COMPLETED 5/09/2014

HORIZONTAL SCALE IN FEET 0 10 20 40

PID NO. 89068

R/W DESIGNER RDH
R/W REVIEWER HGH

RIGHT OF WAY BOUNDARY SHEET
I-75

HAM-75-00.22

Q:\ODOT_D8\0107949A.00 - HAM-75-0022 RW Acq PID89068\89068\row\sheets\89068RB091.dgn 12/9/2020 2:33:06 PM msmith

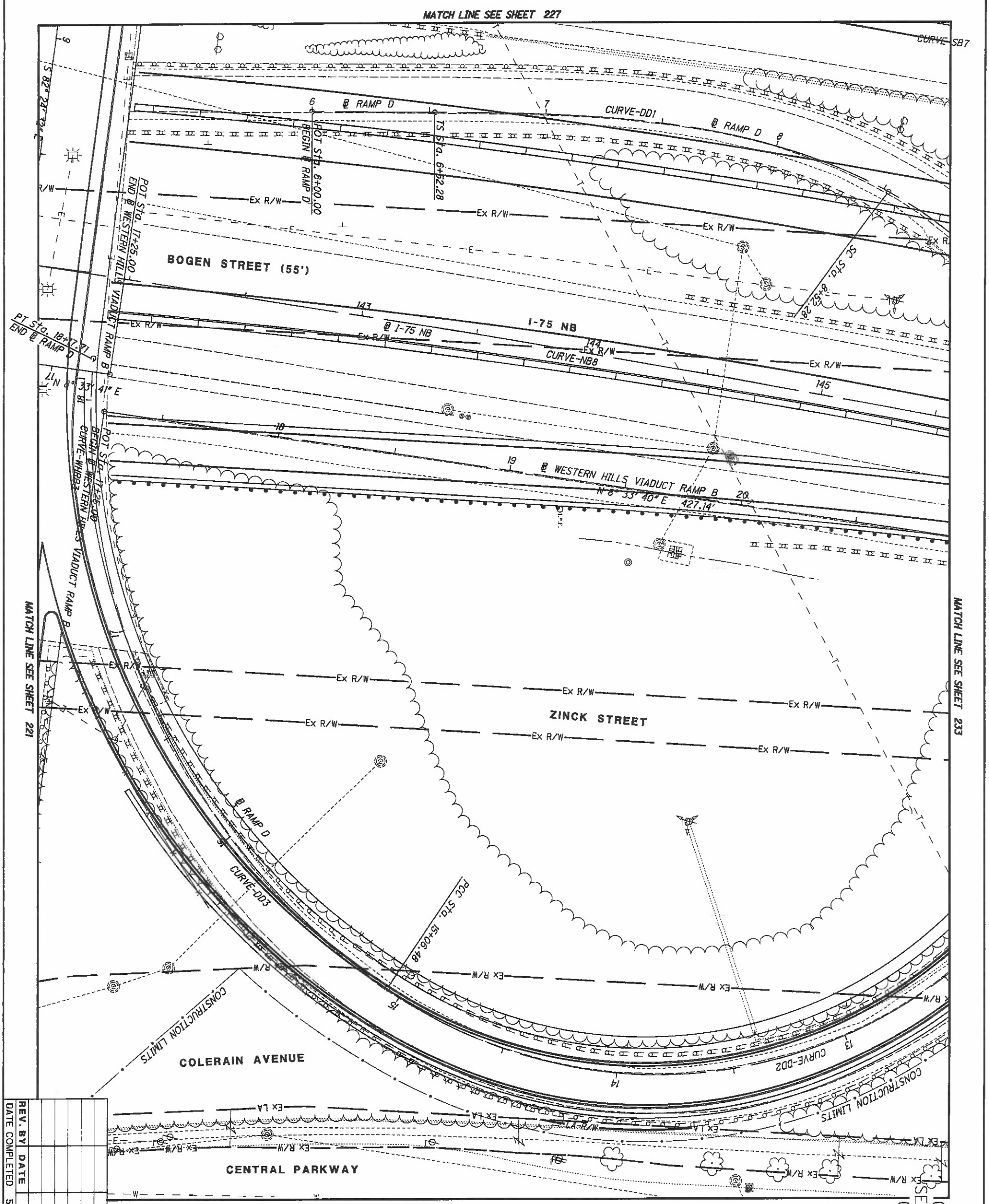

HAM-75-00.22
HAMILTON COUNTY
CINCINNATI TOWNSHIP
SEC. 19, TOWN 3, FR. 2
CITY OF CINCINNATI

REV. BY	DATE	DESCRIPTION

DATE COMPLETED 5/09/2014

229 / 251

HAM-75-00.22

RIGHT OF WAY TOPO SHEET
I-75

R/W DESIGNER RDH
R/W REVIEWER HGH

PID NO. **89068**

0 10 20 40
HORIZONTAL SCALE IN FEET

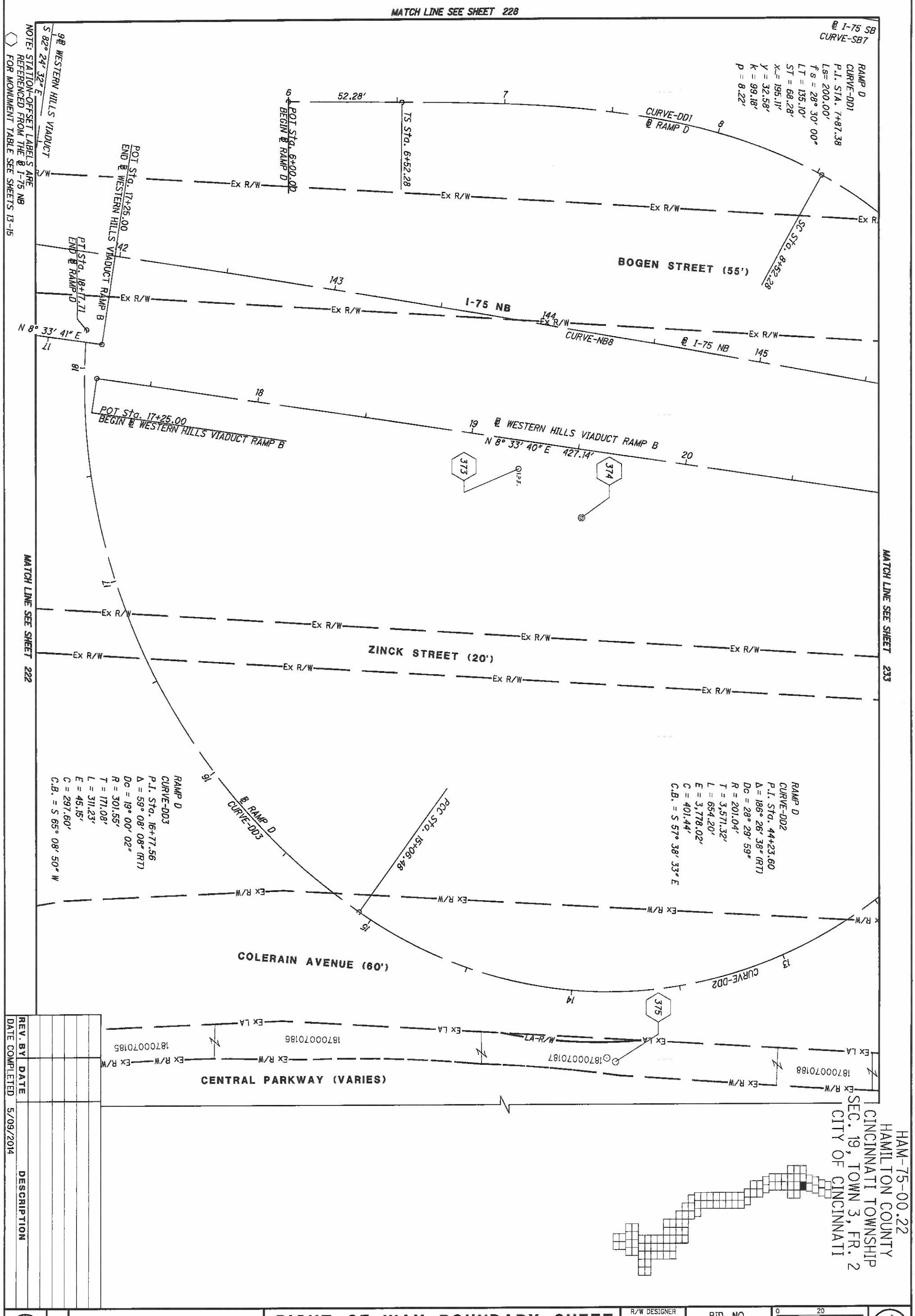

HAM-75-00.22
HAMILTON COUNTY
CINCINNATI TOWNSHIP
SEC. 19, TOWN 3, FR. 2
CITY OF CINCINNATI

REV. BY	DATE	DESCRIPTION

DATE COMPLETED 5/09/2014

230 / 251	HAM-75-00.22	RIGHT OF WAY BOUNDARY SHEET I-75	R/W DESIGNER RDH / R/W REVIEWER HGH	PID NO. 89068	0 10 20 40 HORIZONTAL SCALE IN FEET

HAM-75-00.22
HAMILTON COUNTY
CINCINNATI TOWNSHIP
SEC. 19, TOWN 3, FR. 2
CITY OF CINCINNATI



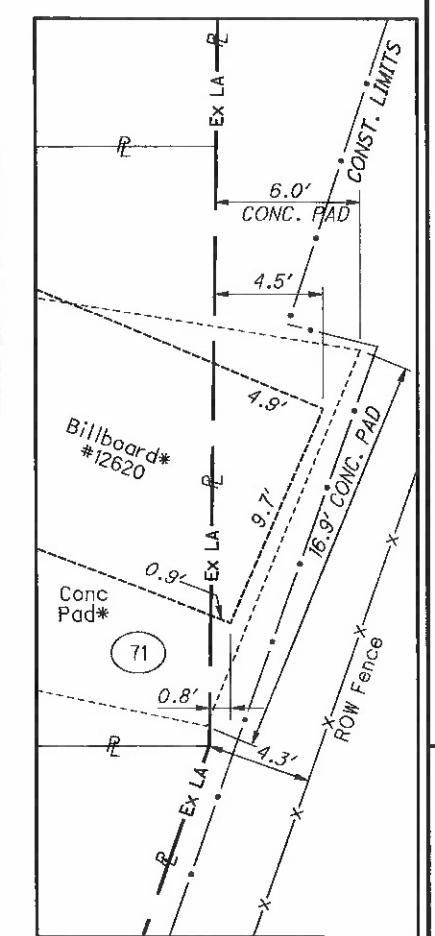

ENCROACHMENT DETAIL
PARCEL 71

REV. BY	DATE	DESCRIPTION

DATE COMPLETED 5/09/2014

HORIZONTAL SCALE IN FEET 0 10 20 40

PID NO. 89068

R/W DESIGNER RDH
R/W REVIEWER HGH

RIGHT OF WAY TOPO SHEET
I-75

HAM-75-00.22

231
251

Q:\ODOT_DB\0107949A.00 - HAM-75-0022 RW Acq PID89068\89068\row\sheets\89068RT093.dgn 5/8/2014 3:15:36 PM dbruno

HAM-75-00.22
HAMILTON COUNTY
CINCINNATI TOWNSHIP
SEC. 19, TOWN 3, FR. 2
CITY OF CINCINNATI

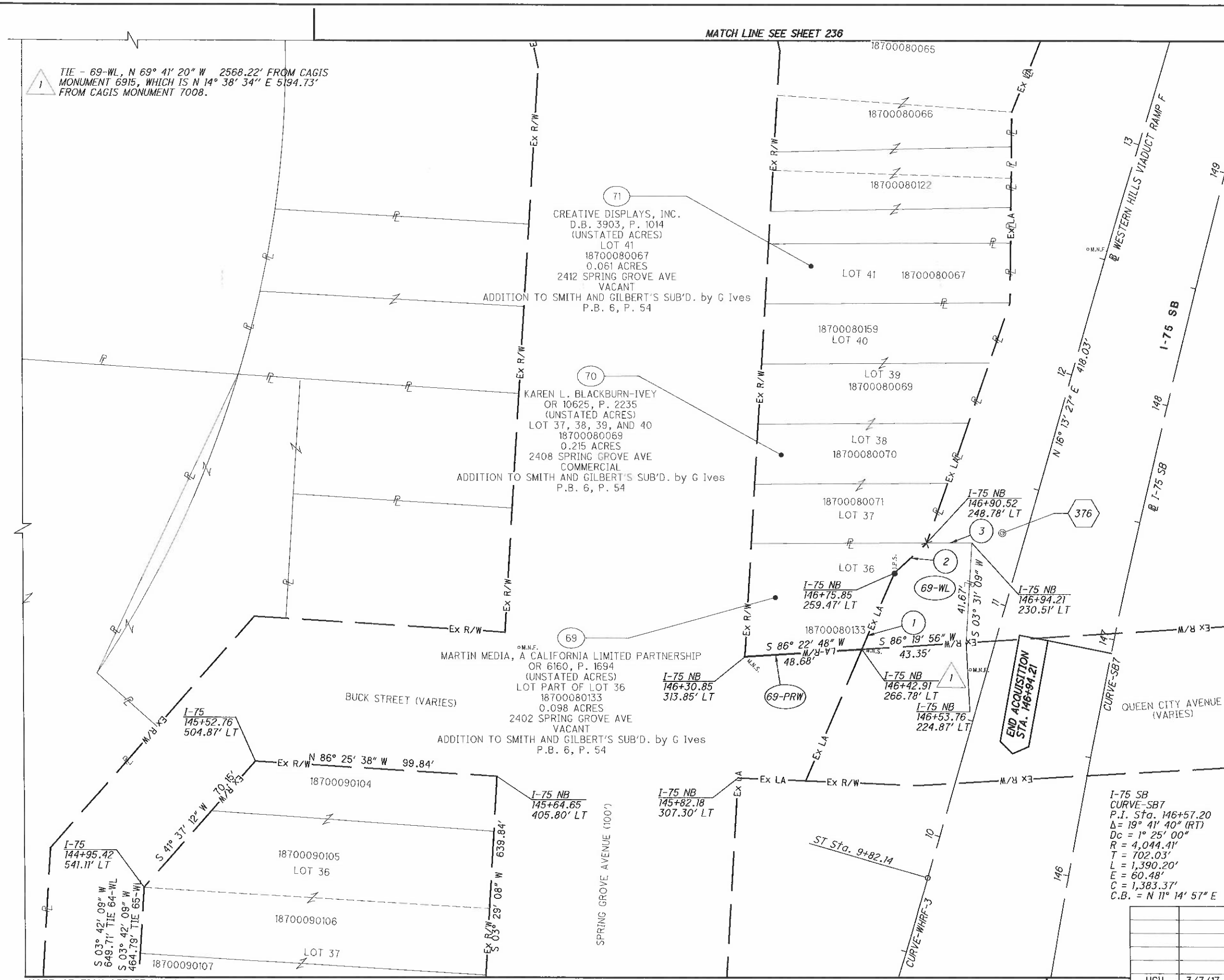

1 S 23° 26' 53" W - 34.51'
2 N 46° 46' 58" E, 18.43'
3 N 89° 43' 57" E, 18.66'

NOTE: STATION-OFFSET LABELS ARE REFERENCED FROM THE ℄ I-75 NB
FOR MONUMENT TABLE SEE SHEETS 13-15

MATCH LINE SEE SHEET 232

FOR WESTERN HILLS VIADUCT RAMP F, CURVE-WHRF-3 SEE DATA SHEET 213

MATCH LINE SEE SHEET 230

REV. BY	DATE	DESCRIPTION
HGH	3/7/17	REVISE TIE, PARCEL 65-WL
DATE COMPLETED	5/09/2014	

HORIZONTAL SCALE IN FEET 0 10 20 40

PID NO. 89068

R/W DESIGNER RDH
R/W REVIEWER HGH

RIGHT OF WAY BOUNDARY SHEET
I-75

HAM-75-00.22

232
251

Q:\ODOT_D8\0107949A.00 - HAM-75-0022 RW Acq PID89068\89068\row\sheets\89068RB093.dgn 12/9/2020 1:35:42 PM msmith

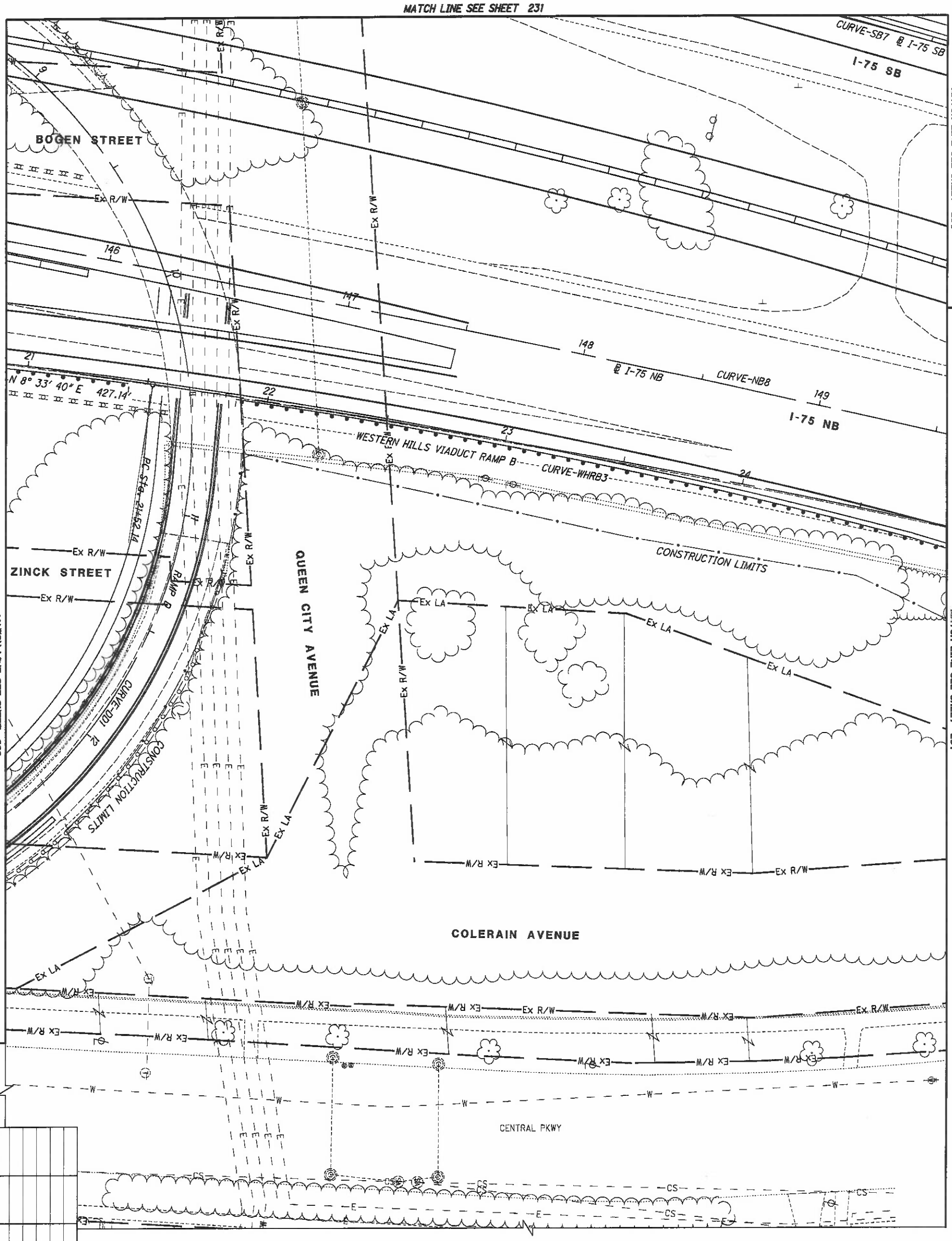

HAM-75-00.22
HAMILTON COUNTY
CINCINNATI TOWNSHIP
SEC. 19, TOWN 3, FR. 2
CITY OF CINCINNATI

REV. BY	DATE	DESCRIPTION

DATE COMPLETED 5/09/2014

233 / 251

HAM-75-00.22

RIGHT OF WAY TOPO SHEET
I-75

R/W DESIGNER RDH
R/W REVIEWER HGH

PID NO. 89068

0 10 20 40
HORIZONTAL SCALE IN FEET

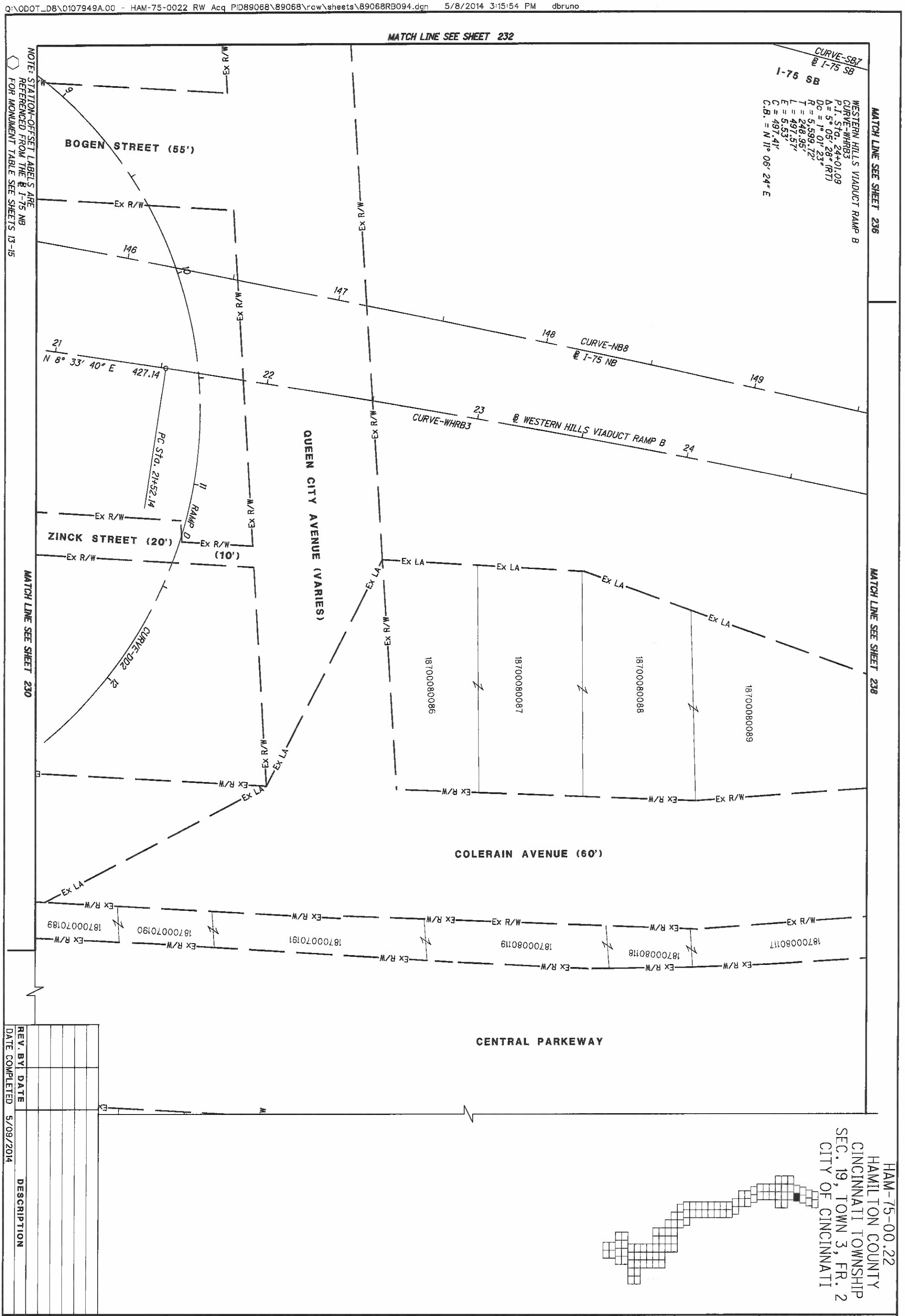

HAM-75-00.22
HAMILTON COUNTY
CINCINNATI TOWNSHIP
SEC. 19, TOWN 3, FR. 2
CITY OF CINCINNATI

REV. BY	DATE	DESCRIPTION

DATE COMPLETED 5/09/2014

234 / 251

HAM-75-00.22

RIGHT OF WAY BOUNDARY SHEET
I-75

R/W DESIGNER RDH
R/W REVIEWER HGH

PID NO. 89068

0 10 20 40
HORIZONTAL SCALE IN FEET

HAM-75-00.22
HAMILTON COUNTY
CINCINNATI TOWNSHIP
SEC. 19, TOWN 3, FR. 2
CITY OF CINCINNATI

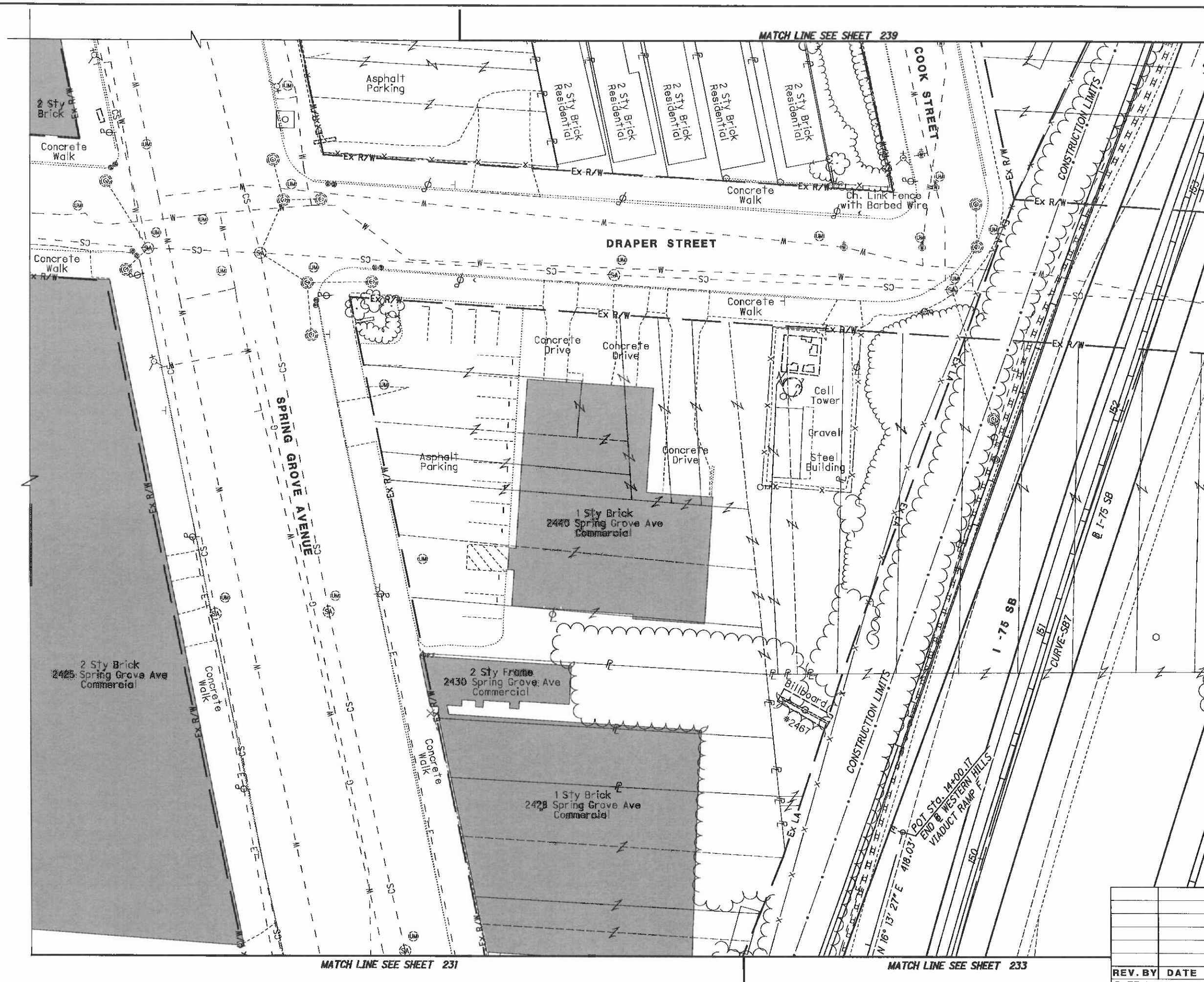

REV. BY	DATE	DESCRIPTION

DATE COMPLETED 5/09/2014

HORIZONTAL SCALE IN FEET 0 10 20 40

PID NO. 89068

R/W DESIGNER RDH
R/W REVIEWER HGH

RIGHT OF WAY TOPO SHEET
I-75

HAM-75-00.22

235
251

Q:\ODOT_DB\0107949A.00 - HAM-75-0022 RW Acq PID89068\89068\row\sheets\89068RT095.dgn 5/8/2014 3:15:59 PM dbruno

HAM-75-00.22
HAMILTON COUNTY
CINCINNATI TOWNSHIP
SEC. 19, TOWN 3, FR. 2
CITY OF CINCINNATI

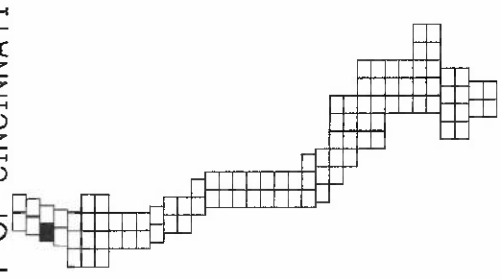

HAM-75-00.22	RIGHT OF WAY BOUNDARY SHEET I-75	R/W DESIGNER RDH R/W REVIEWER HGH	PID NO. 89068

SCALE IN FEET
HORIZONTAL
0 20 10 40

236
251

REV. BY	DATE	DESCRIPTION

DATE COMPLETED 5/09/2014

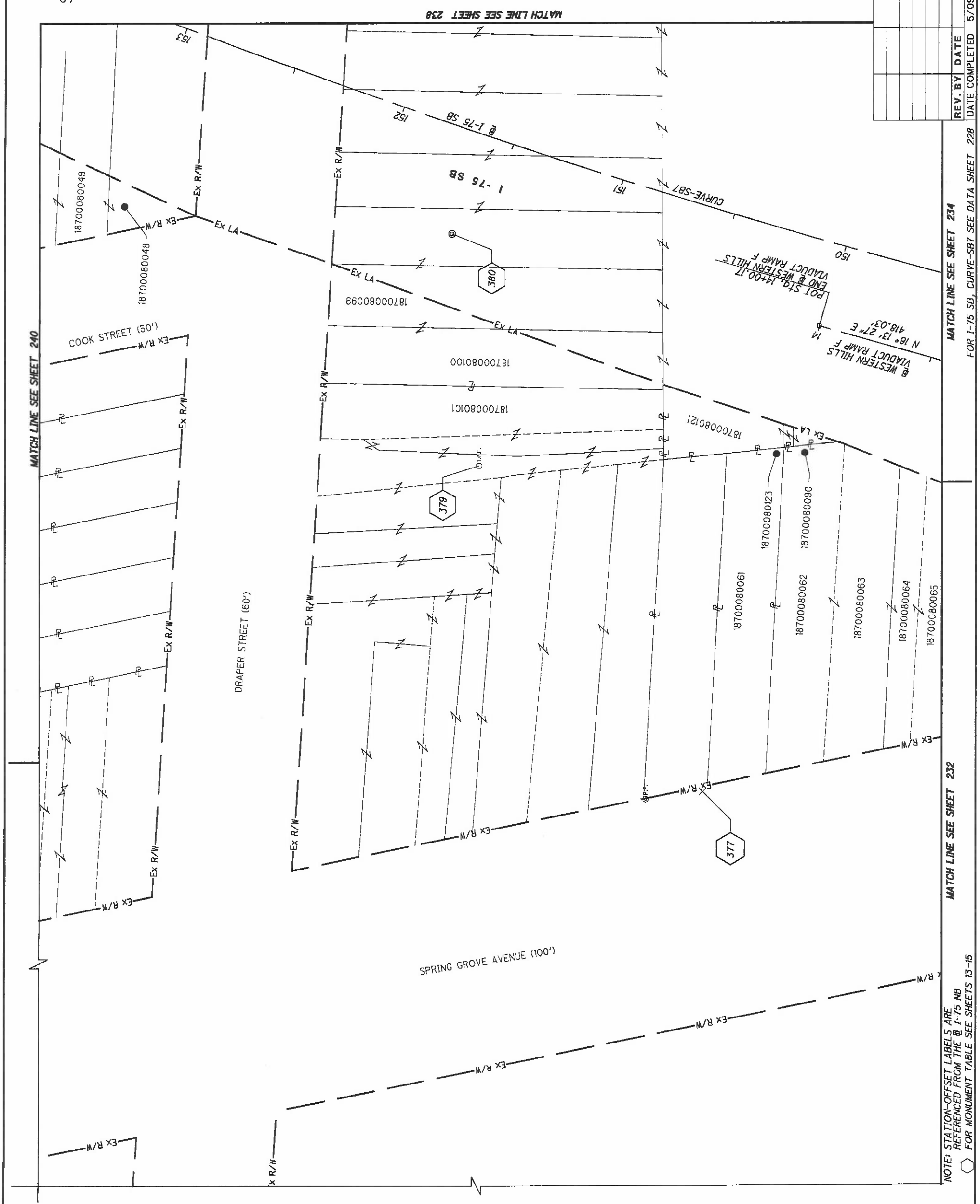

HAM-75-00.22
HAMILTON COUNTY
CINCINNATI TOWNSHIP
SEC. 19, TOWN 3, FR. 2
CITY OF CINCINNATI

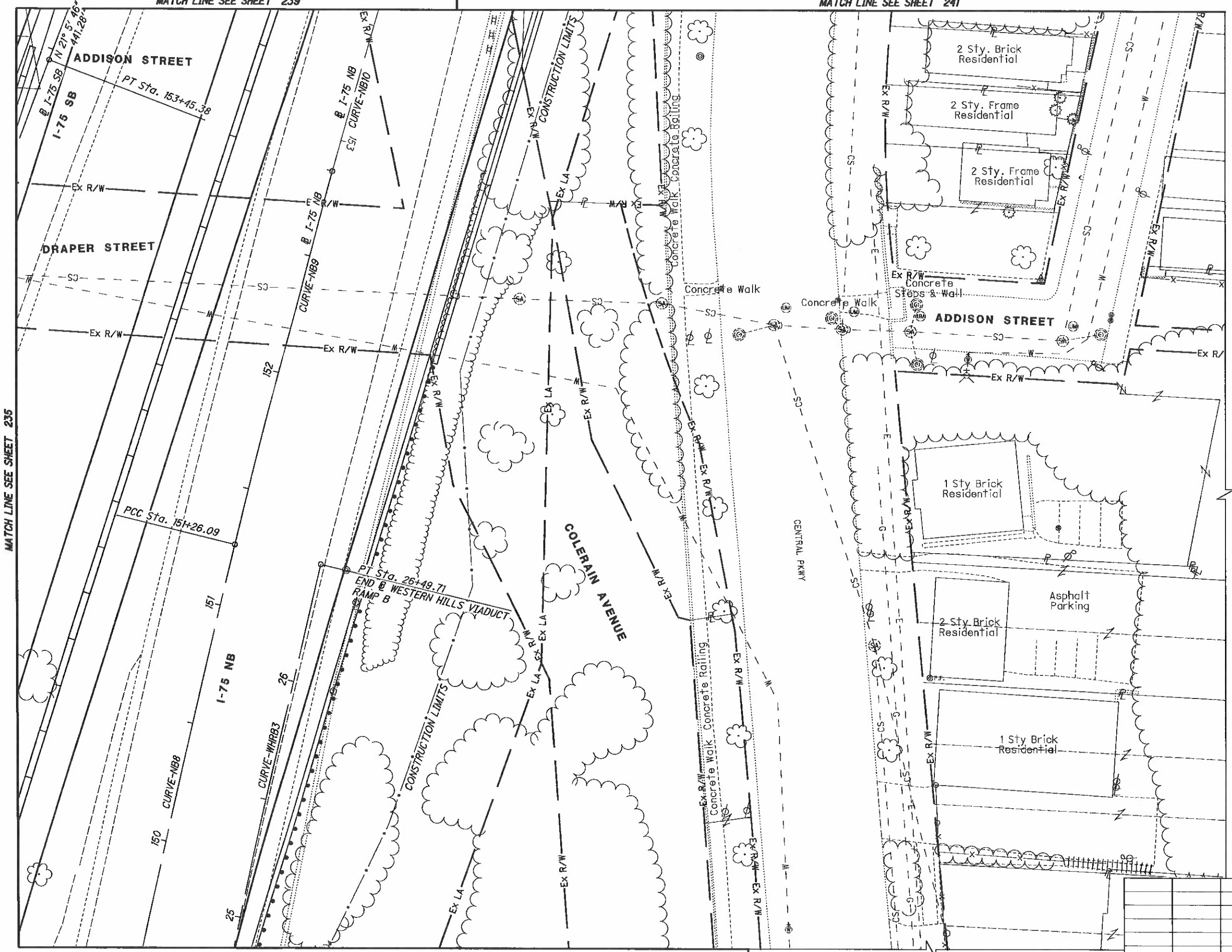

REV. BY	DATE	DESCRIPTION

DATE COMPLETED 5/09/2014

HORIZONTAL SCALE IN FEET 0 10 20 40

PID NO. 89068

R/W DESIGNER RDH
R/W REVIEWER HGH

RIGHT OF WAY TOPO SHEET
I-75

HAM-75-00.22

237
251

Q:\ODOT_DB\0107949A.00 - HAM-75-0022 RW Acq PID89068\89068\row\sheets\89068RT096.dgn 5/8/2014 3:16:10 PM dbruno

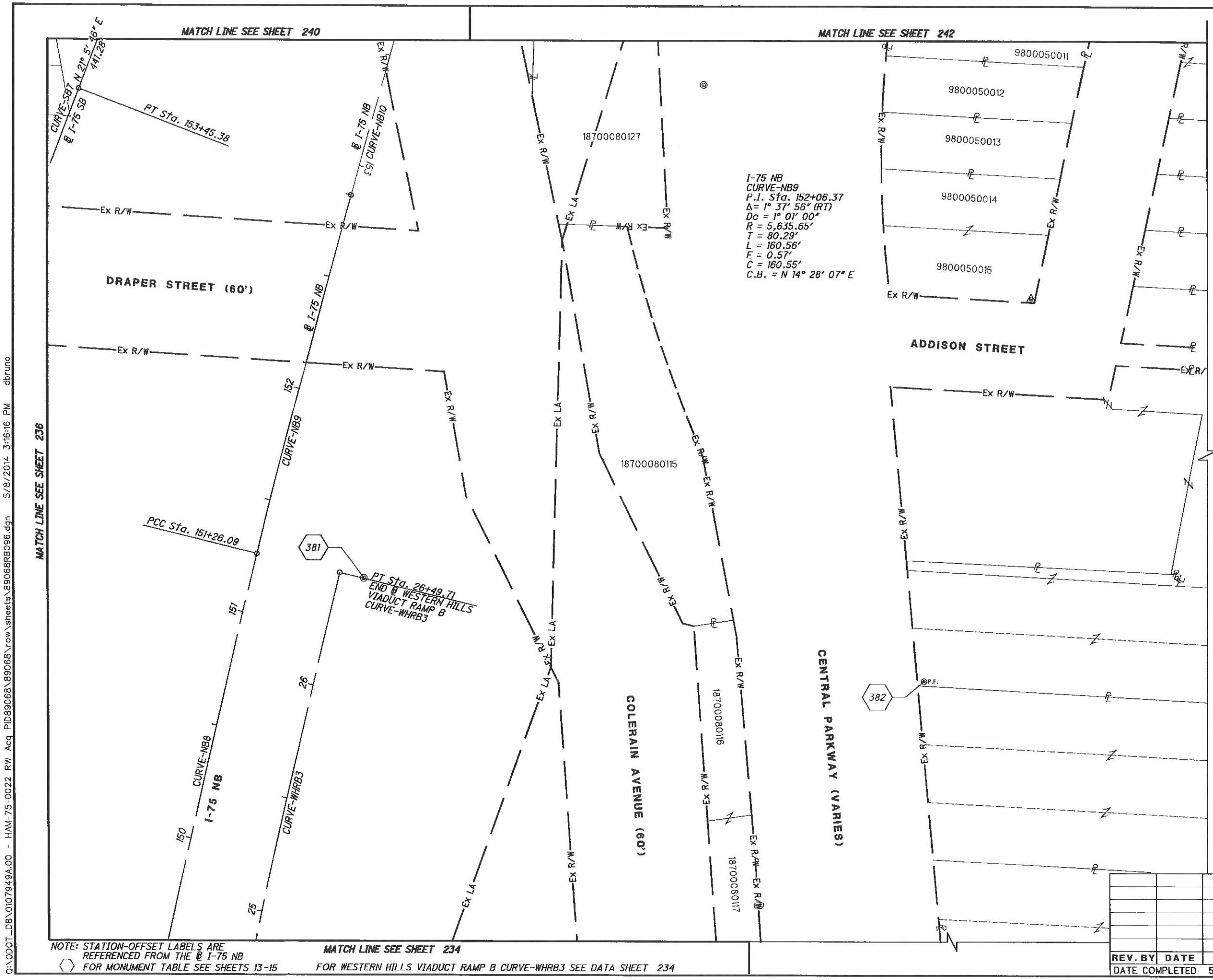

HAM-75-00.22
HAMILTON COUNTY
CINCINNATI TOWNSHIP
SEC. 19, TOWN 3, FR. 2
CITY OF CINCINNATI

HORIZONTAL SCALE IN FEET 0 10 20 40

PID NO. 89068

R/W DESIGNER RDH
R/W REVIEWER HGH

RIGHT OF WAY BOUNDARY SHEET
I-75

HAM-75-00.22

NOTE: STATION-OFFSET LABELS ARE REFERENCED FROM THE @ I-75 NB
FOR MONUMENT TABLE SEE SHEETS 13-15

MATCH LINE SEE SHEET 234
FOR WESTERN HILLS VIADUCT RAMP B CURVE-WHRB3 SEE DATA SHEET 234

REV. BY	DATE	DESCRIPTION

DATE COMPLETED 5/09/2014

Q:\ODOT_DB\0107949A.00 - HAM-75-0022 RW Acq PID89068\89068\row\sheets\89068RB096.dgn 5/8/2014 3:16:16 PM dbruno

HAM-75-00.22
HAMILTON COUNTY
CINCINNATI TOWNSHIP
SEC. 19, TOWN 3, FR. 2
CITY OF CINCINNATI

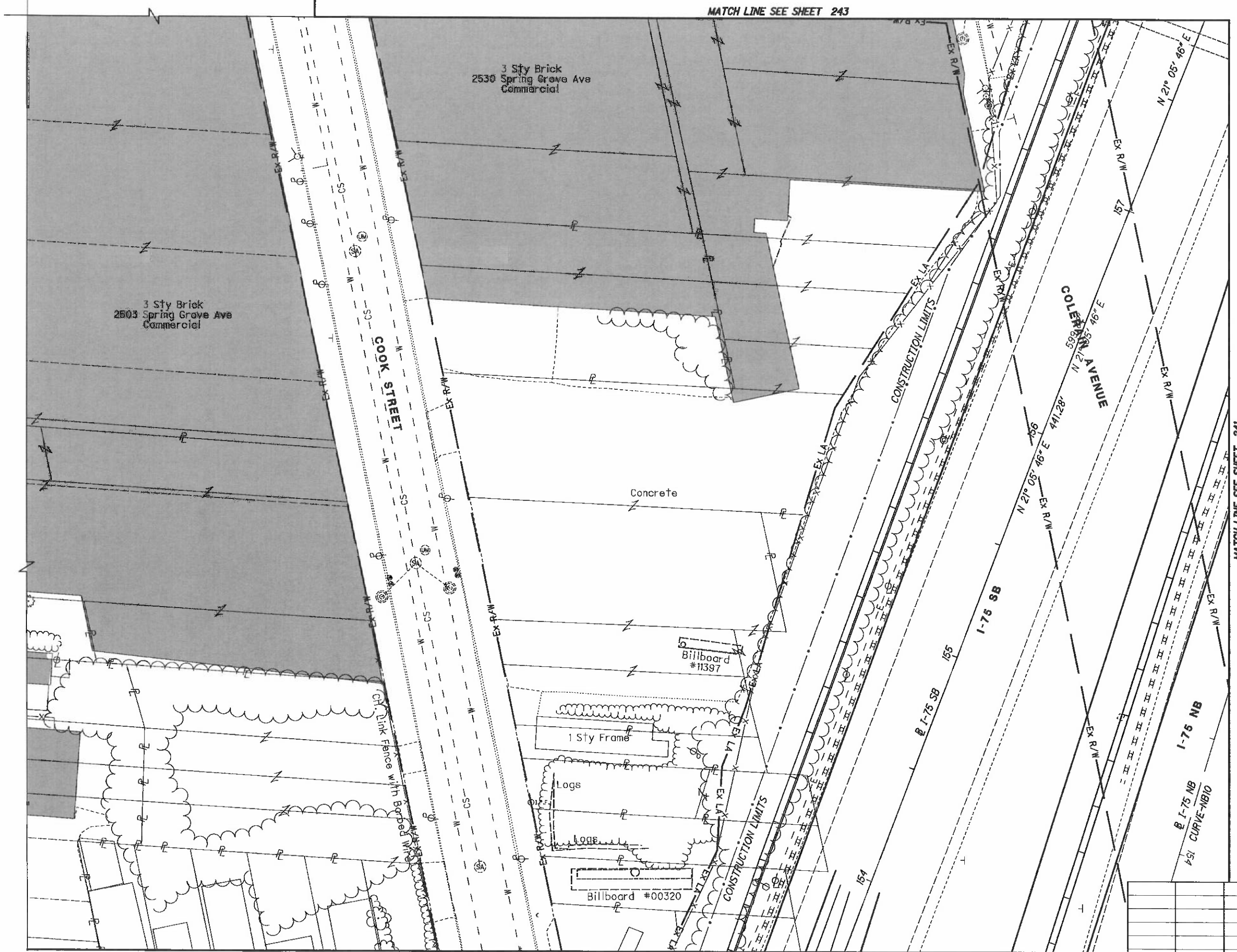

HORIZONTAL SCALE IN FEET
0 10 20 40

PID NO. 89068

R/W DESIGNER RDH
R/W REVIEWER HGH

RIGHT OF WAY TOPO SHEET
I-75

HAM-75-00.22

REV. BY	DATE	DESCRIPTION

DATE COMPLETED 5/09/2014

Q:\ODOT_D8\0107949A.00 - HAM-75-0022 RW Acq PID89068\89068\row\sheets\89068RT097.dgn 5/8/2014 3:16:22 PM dbruno

HAM-75-00.22
HAMILTON COUNTY
CINCINNATI TOWNSHIP
SEC. 19, TOWN 3, FR. 2
CITY OF CINCINNATI

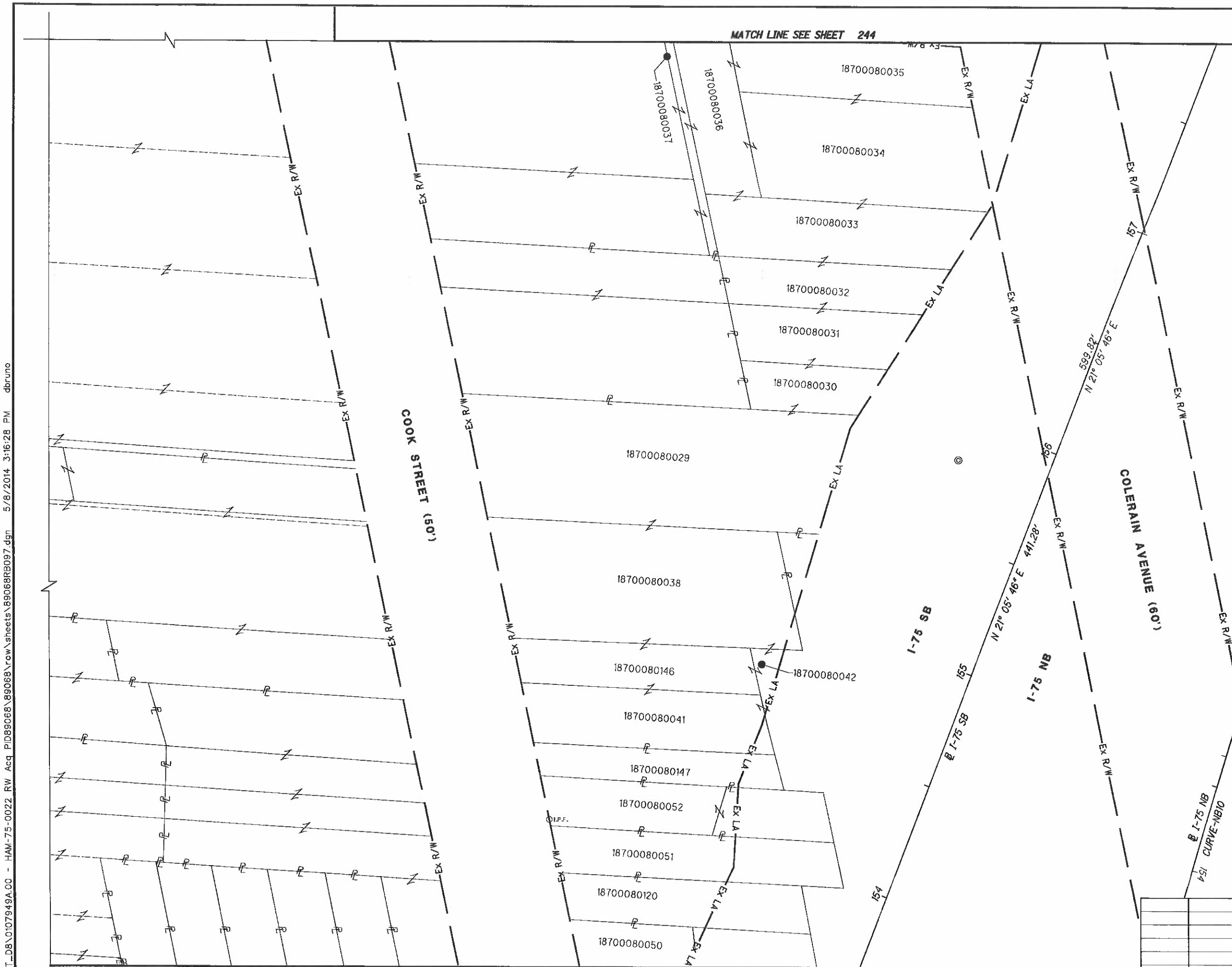

HORIZONTAL SCALE IN FEET 0 10 20 40

PID NO. 89068

R/W DESIGNER RDH
R/W REVIEWER HGH

RIGHT OF WAY BOUNDARY SHEET
I-75

HAM-75-00.22

REV. BY	DATE	DESCRIPTION

DATE COMPLETED 5/09/2014

Q:\ODOT_D8\0107949A.00 - HAM-75-0022 RW Acq PID89068\89068\row\sheets\89068RB097.dgn 5/8/2014 3:16:28 PM dbruno

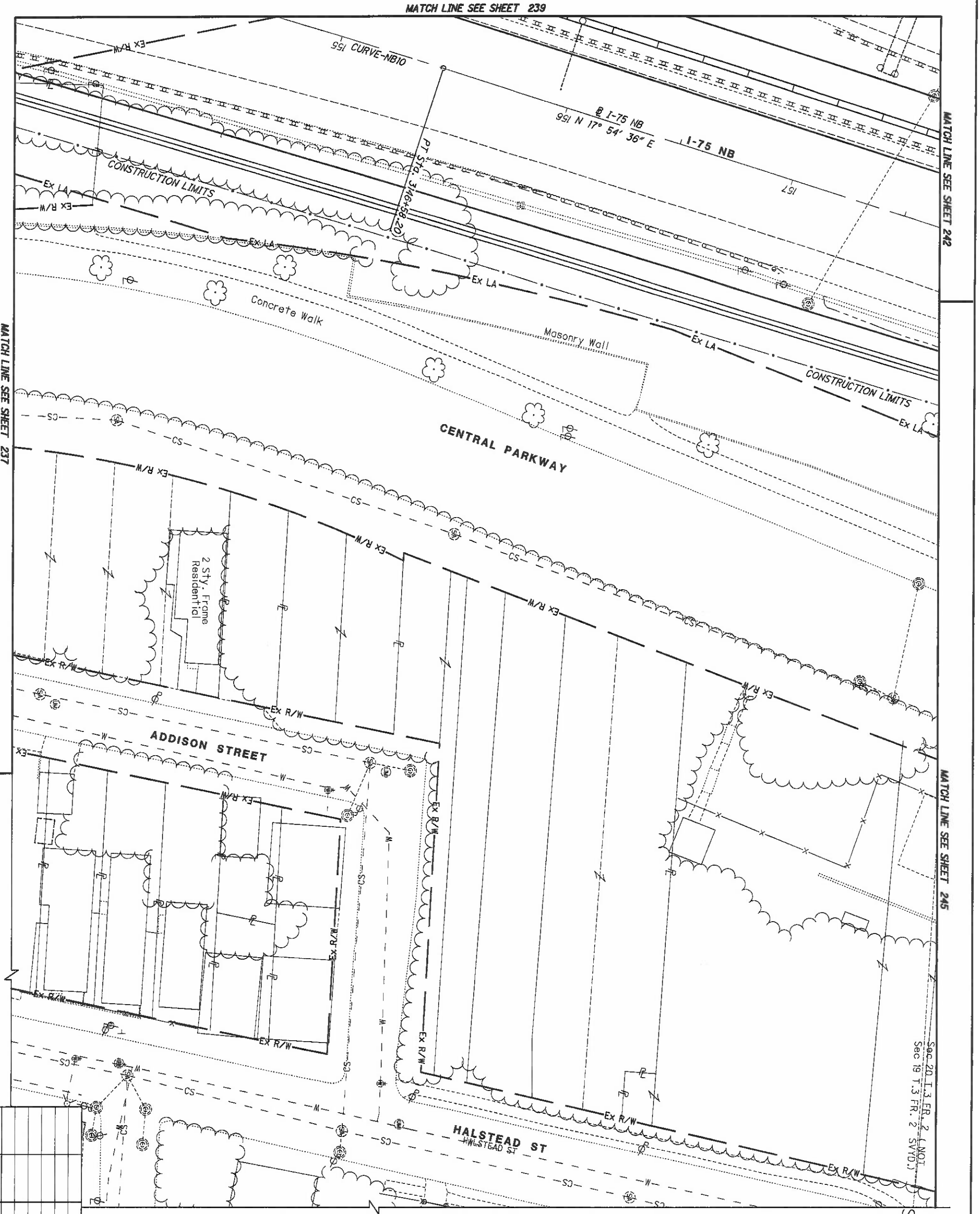

HAM-75-00.22
HAMILTON COUNTY
CINCINNATI TOWNSHIP
SEC. 19 & 20, TOWN 3, FR. 2
CITY OF CINCINNATI

REV. BY	DATE	DESCRIPTION

DATE COMPLETED 5/09/2014

241 / 251

HAM-75-00.22

RIGHT OF WAY TOPO SHEET
I-75

R/W DESIGNER RDH
R/W REVIEWER HGH

PID NO. **89068**

0 10 20 40
HORIZONTAL SCALE IN FEET

HAM-75-00.22
HAMILTON COUNTY
CINCINNATI TOWNSHIP
SEC. 19 & 20, TOWN 3, FR. 2
CITY OF CINCINNATI

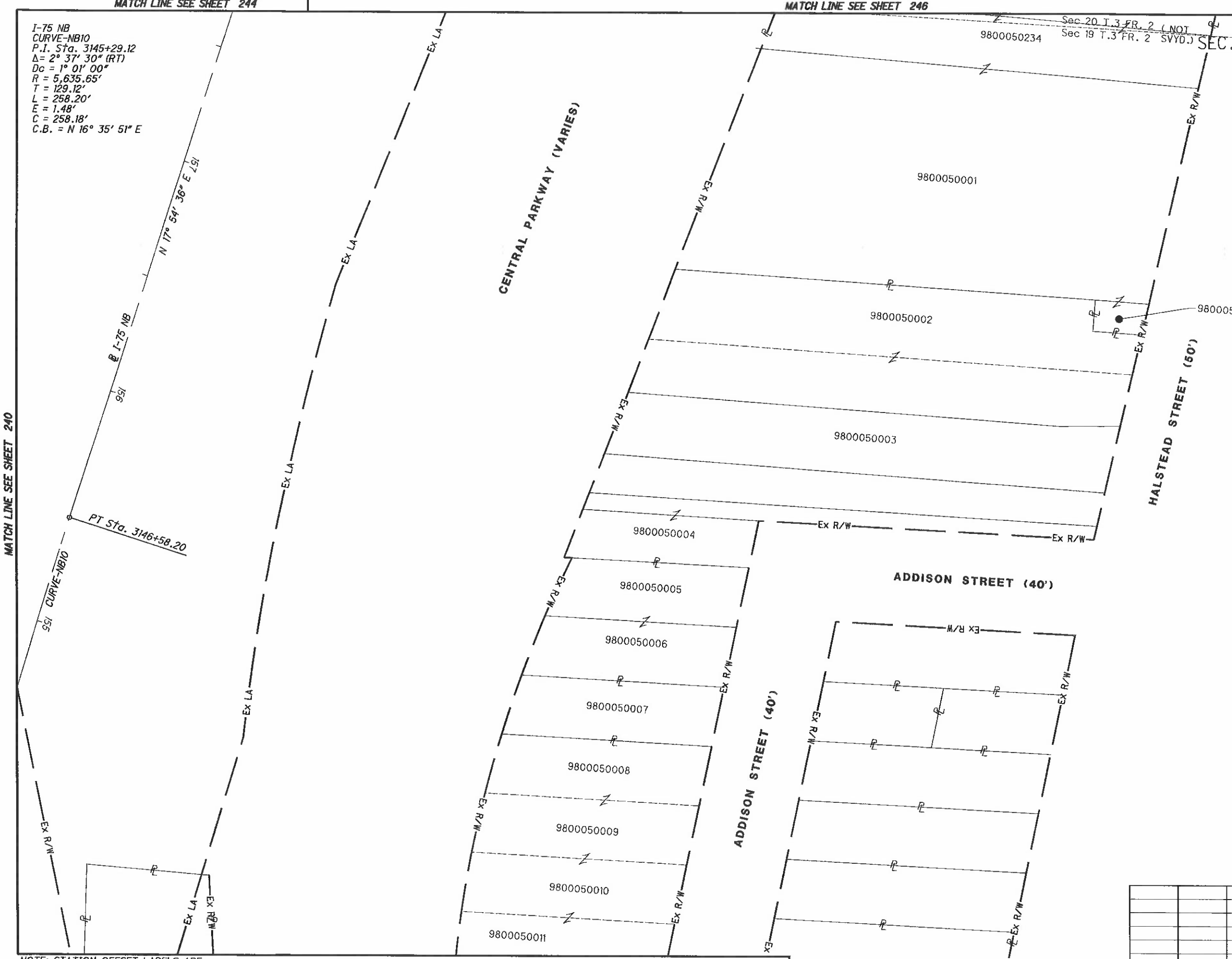

NOTE: STATION-OFFSET LABELS ARE REFERENCED FROM THE ℄ I-75 NB
FOR MONUMENT TABLE SEE SHEETS 13-15

REV. BY	DATE	DESCRIPTION

DATE COMPLETED 5/09/2014

HORIZONTAL SCALE IN FEET 0 10 20 40

PID NO. 89068

R/W DESIGNER RDH
R/W REVIEWER HGH

RIGHT OF WAY BOUNDARY SHEET
I-75

HAM-75-00.22

Q:\ODOT_DB\0107949A.00 - HAM-75-0022 RW Acq PID89068\89068\row\sheets\89068RB098.dgn 5/8/2014 3:16:39 PM dbruno

HAM-75-00.22
HAMILTON COUNTY
CINCINNATI TOWNSHIP
SEC. 19 & 20, TOWN 3, FR. 2
CITY OF CINCINNATI

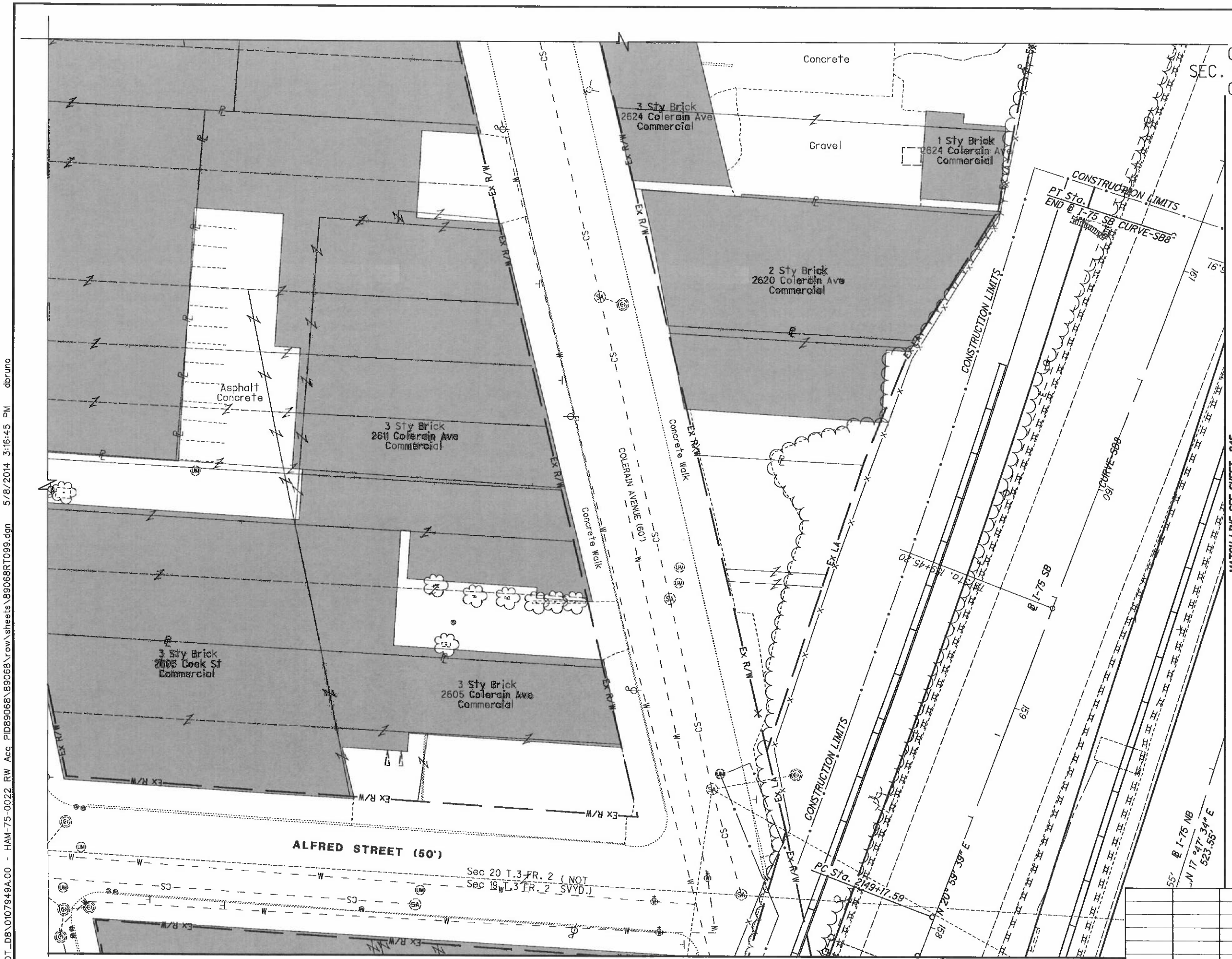

HORIZONTAL SCALE IN FEET
0 10 20 40

PID NO. 89068

R/W DESIGNER RDH
R/W REVIEWER HGH

RIGHT OF WAY TOPO SHEET
I-75

HAM-75-00.22

REV. BY	DATE	DESCRIPTION

DATE COMPLETED 5/09/2014

Q:\ODOT_DB\0107949A.00 - HAM-75-0022 RW Acq PID89068\B9068\row\sheets\89068RT099.dgn 5/8/2014 3:16:45 PM dbruno

HAM-75-00.22
HAMILTON COUNTY
CINCINNATI TOWNSHIP
SEC. 19 & 20, TOWN 3, FR. 2
CITY OF CINCINNATI

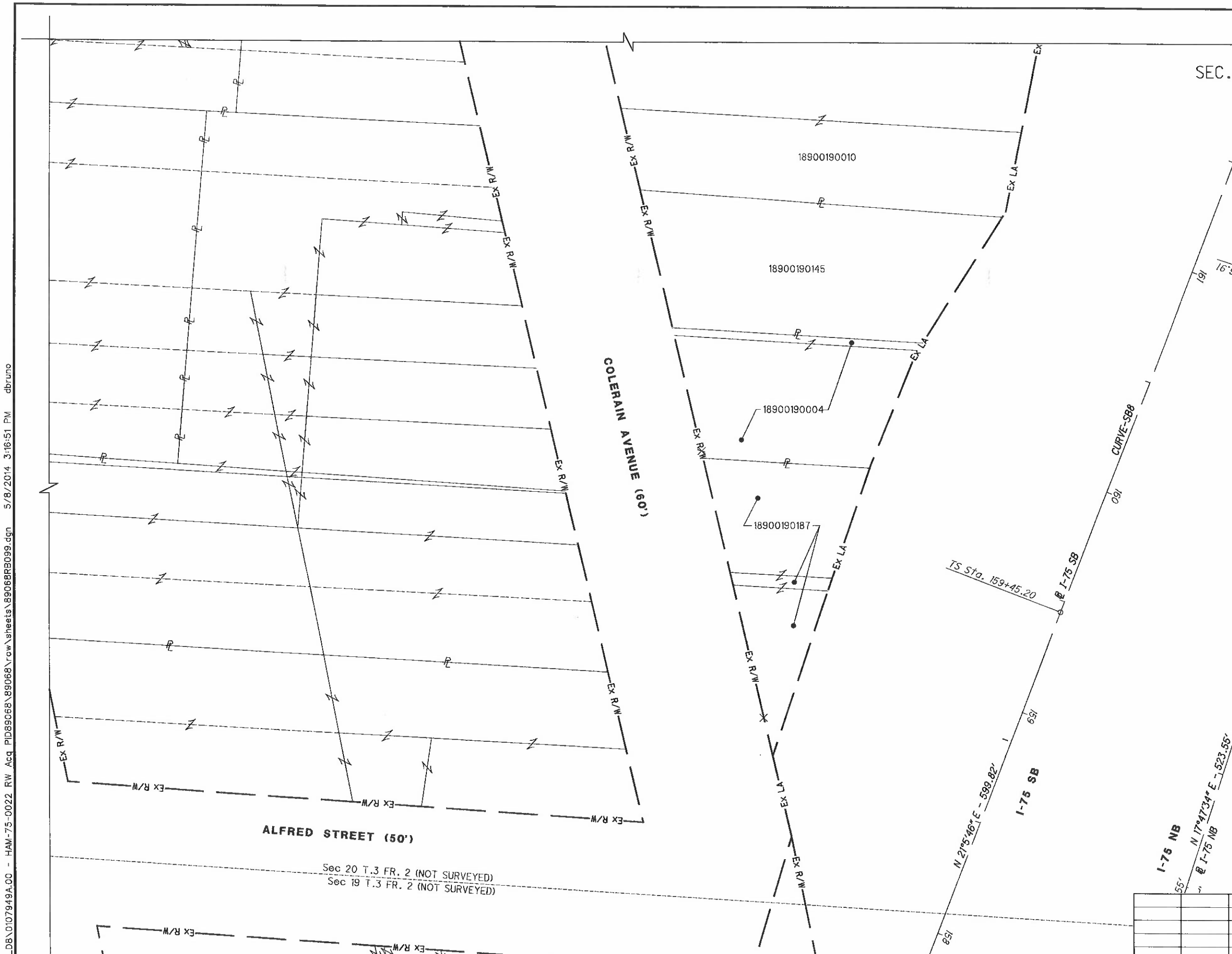

I-75 SB
CURVE-SB8
Ls= 600.00'
f s = 6° 04' 03"
LT = 400.24'
ST = 200.21'
x = 599.33'
y = 21.16'
k = 299.89'
p = 5.29'

NOTE: STATION-OFFSET LABELS ARE REFERENCED FROM THE @ I-75 NB
⬡ FOR MONUMENT TABLE SEE SHEETS 13-15

REV. BY	DATE	DESCRIPTION
DATE COMPLETED	5/09/2014	

HORIZONTAL SCALE IN FEET 0 10 20 40

PID NO. 89068

R/W DESIGNER RDH
R/W REVIEWER HGH

RIGHT OF WAY BOUNDARY SHEET
I-75

HAM-75-00.22

Q:\ODOT_DB\0107949A.00 - HAM-75-0022 RW Acq PID89068\89068\row\sheets\89068RB099.dgn 5/8/2014 3:16:51 PM dbruno

HAM-75-00.22
HAMILTON COUNTY
CINCINNATI TOWNSHIP
SEC. 19 & 20, TOWN 3, FR. 2
CITY OF CINCINNATI

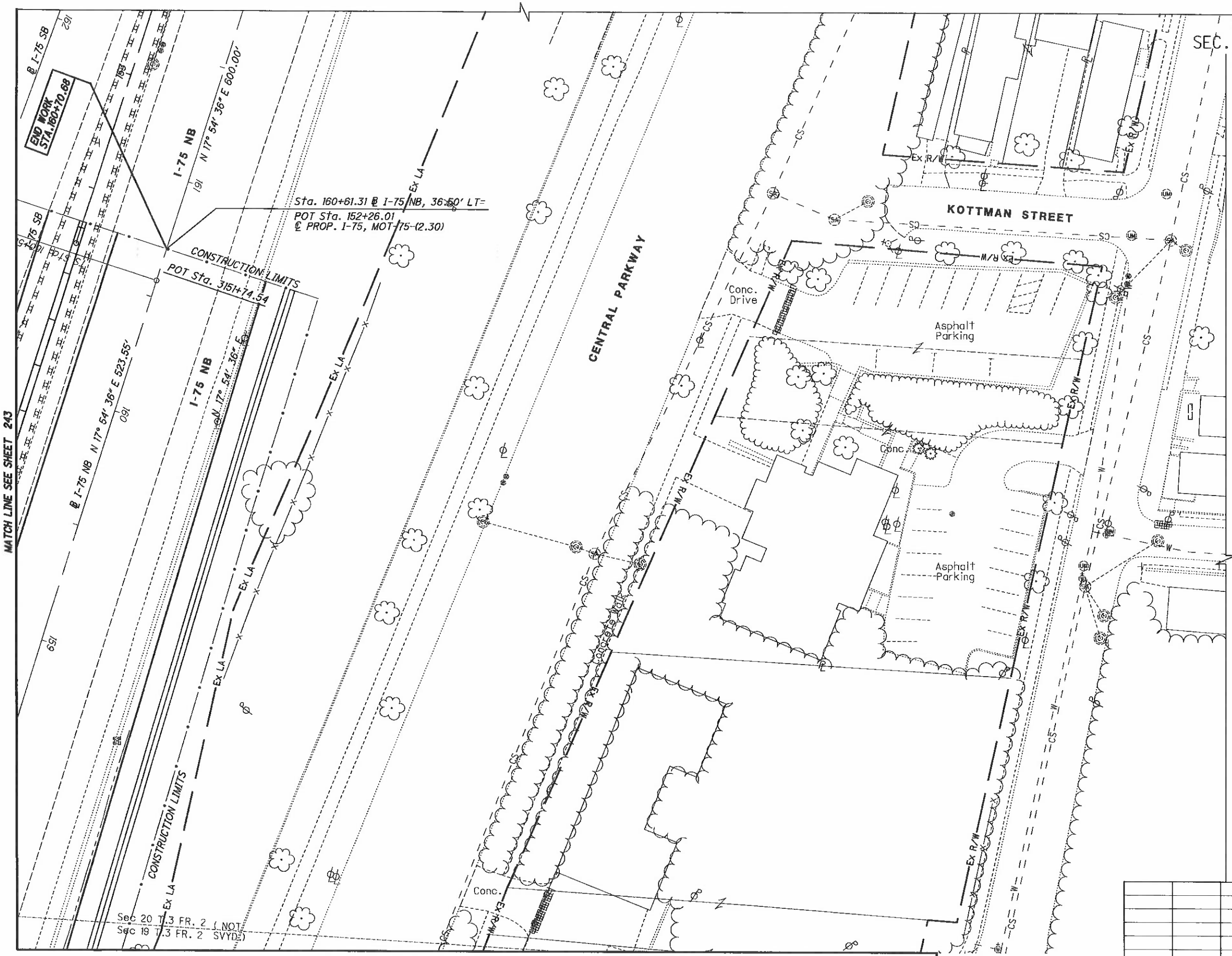

HORIZONTAL SCALE IN FEET 0 10 20 40

PID NO. 89068

R/W DESIGNER RDH
R/W REVIEWER HGH

RIGHT OF WAY TOPO SHEET
I-75

HAM-75-00.22

REV. BY	DATE	DESCRIPTION

DATE COMPLETED 5/09/2014

Q:\ODOT_DB\0107949A.00 - HAM-75-0022 RW Acq PID89068\89068\row\sheets\89068RT100.dgn 5/8/2014 3:16:57 PM dbruno

HAM-75-00.22
HAMILTON COUNTY
CINCINNATI TOWNSHIP
SEC. 19 & 20, TOWN 3, FR. 2
CITY OF CINCINNATI

NOTE: STATION-OFFSET LABELS ARE REFERENCED FROM THE ℄ I-75 NB
⬡ FOR MONUMENT TABLE SEE SHEETS 13-15

REV. BY	DATE	DESCRIPTION
DATE COMPLETED	5/09/2014	

HORIZONTAL SCALE IN FEET 0 10 20 40

PID NO. 89068

R/W DESIGNER RDH
R/W REVIEWER HGH

RIGHT OF WAY BOUNDARY SHEET
I-75

HAM-75-00.22

Q:\ODOT_D8\0107949A.00 - HAM-75-0022 RW Acq PID89068\Mgt\10 Comm\Delivered\2014-05-21 ODOT RW Tracings\89068\row\sheets\89068RB100.dgn 5/22/2014 12:02:31 PM dbruno

NOTE: THE CENTERLINE OF THIS RAILROAD IS ESTABLISHED USING THE PLAT BEARINGS AND DISTANCES FOR PARCEL 8 AND THE EXISTING CENTERLINE OF THE EXISTING RAILROAD TRACKS. THE PDF FOR THE VAL MAP RIGHT OF WAY AND TRACK MAP LITTLE MIAMI RAIL ROAD V.8 PAGE 9 WAS ATTACHED TO THE DRAWING TO APPROXIMATELY LOCATE STATION STATION 90+00. THERE ARE NO BEARINGS SHOWN ON THE MAPPING.

CENTRAL RAILROAD COMPANY
OF INDIANA
HAMILTON COUNTY
CINCINNATI TOWNSHIP
SEC. 17, TOWN 4, FR. 1
CITY OF CINCINNATI

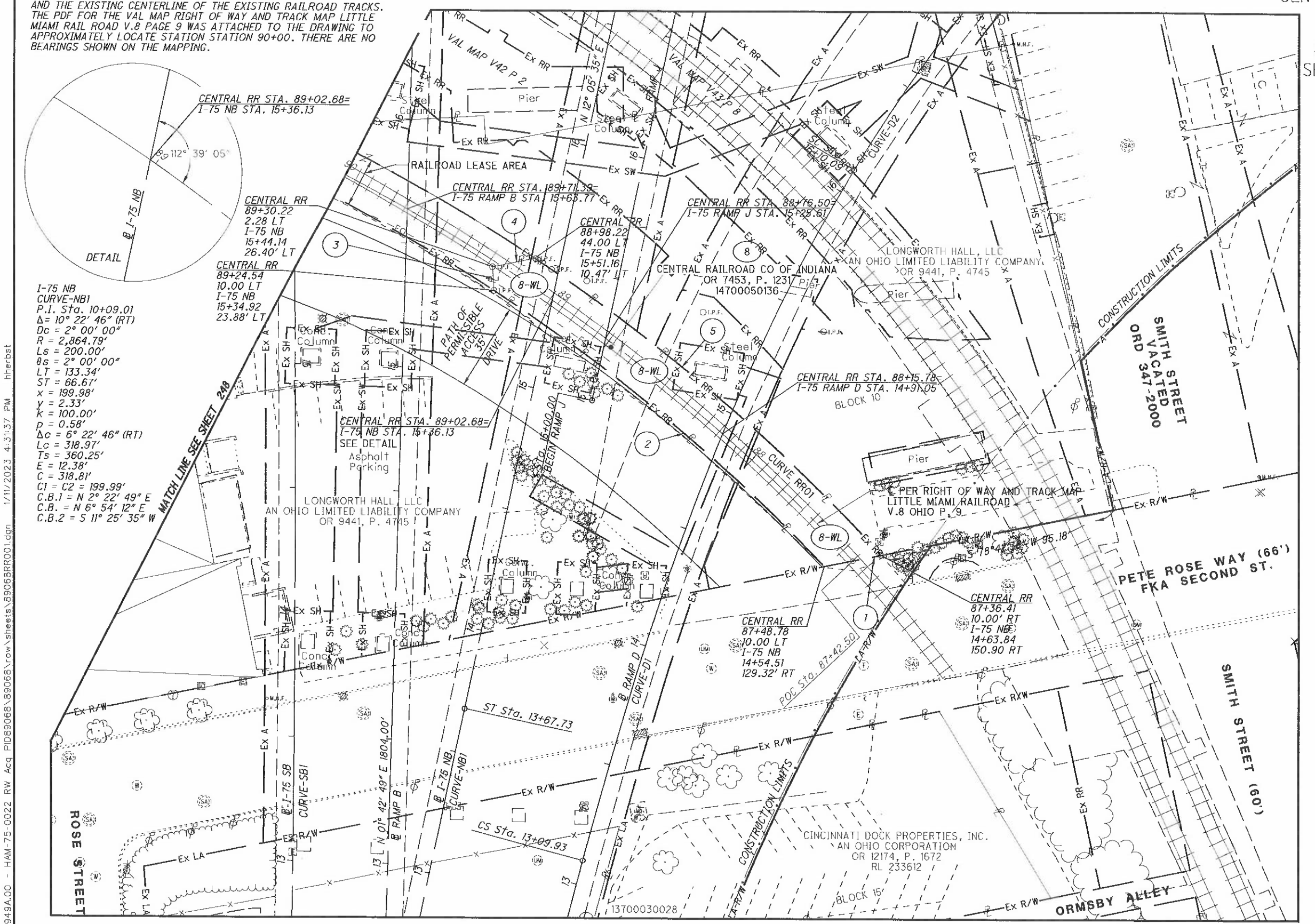

1. S 78° 42' 36" W - 23.52'
2. R = 740.00'
   L = 173.41'
   Δ = 13° 25' 36" LT
   CH = N 50° 12' 44" W
   CH = 173.01'
3. N 03° 14' 08" W - 9.56'
4. N 78° 17' 27" E - 17.41'
5. R = 760.00'
   L = 183.93'
   Δ = 13° 52' 00" RT
   CH = S 49° 29' 14" E
   CH = 183.48'

VALUATION MAP NO.
V.8 OHIO P. 9
LITTLE MIAMI RAILROAD

CURVE DATA

CURVE NO.	RADIUS	DELTA	DC	LENGTH	TANGENT	L.CH	CH. BEARING	PI STA.	PC OR CC	PT OF CC
I-75 SB1	11459.24'	04° 13' 00" LT	00° 30' 00"	843.33'	421.86'	843.15'	N 00° 23' 41" W	15+33.78	11+11.92	19+55.26
RAMP D1	2864.79'	11° 21' 31" RT	02° 00' 00"	567.93'	284.90'	567.00'	N 09° 23' 35" E	10+26.90	7+42.00	13+09.93
RAMP D2	654.81'	50° 01' 08" RT	08° 45' 00"	571.65'	305.47'	553.67'	N 56° 12' 55" E	19+15.56	16+10.09	21+81.73
RR01	750.00'	29° 26' 22" LT	07° 38' 22"	385.36'	197.03'	381.14'	N 57° 44' 19" W	89+39.53	87+42.50	91+27.86

PARCEL NO.	REQUIRED	TOTAL AREA	AREA OF OVERLAP		
			PRO	AERIAL	SEWER
8-WL	WL*	3656	149	2094	210

NOTE: ALL AREAS IN SQUARE FEET. *FEE WITH LIMITATION OF ACCESS

NOTE: STATION-OFFSET LABELS ARE REFERENCED FROM THE ℄ I-75 NB AND FROM THE ALIGNMENT OF THE RAILROAD.

HORIZONTAL SCALE IN FEET 0 10 20 40

PID NO. 89068

R/W DESIGNER RDH
R/W REVIEWER HGH

RAILROAD PLAT

HAM-75-00.22

REV. BY	DATE	DESCRIPTION
HGH	11/18/22	REVISED PARCEL 8 TAKE TYPES

DATE COMPLETED

247
251

Q:\ODOT_D8\0107949A.00 - HAM-75-0022 RW Acq PID89068\89068\row\sheets\89068RR001.dgn 1/11/2023 4:31:37 PM hherbst

CENTRAL RAILROAD COMPANY
OF INDIANA
HAMILTON COUNTY
CINCINNATI TOWNSHIP
SEC. 17, TOWN 4, FR. 1
CITY OF CINCINNATI

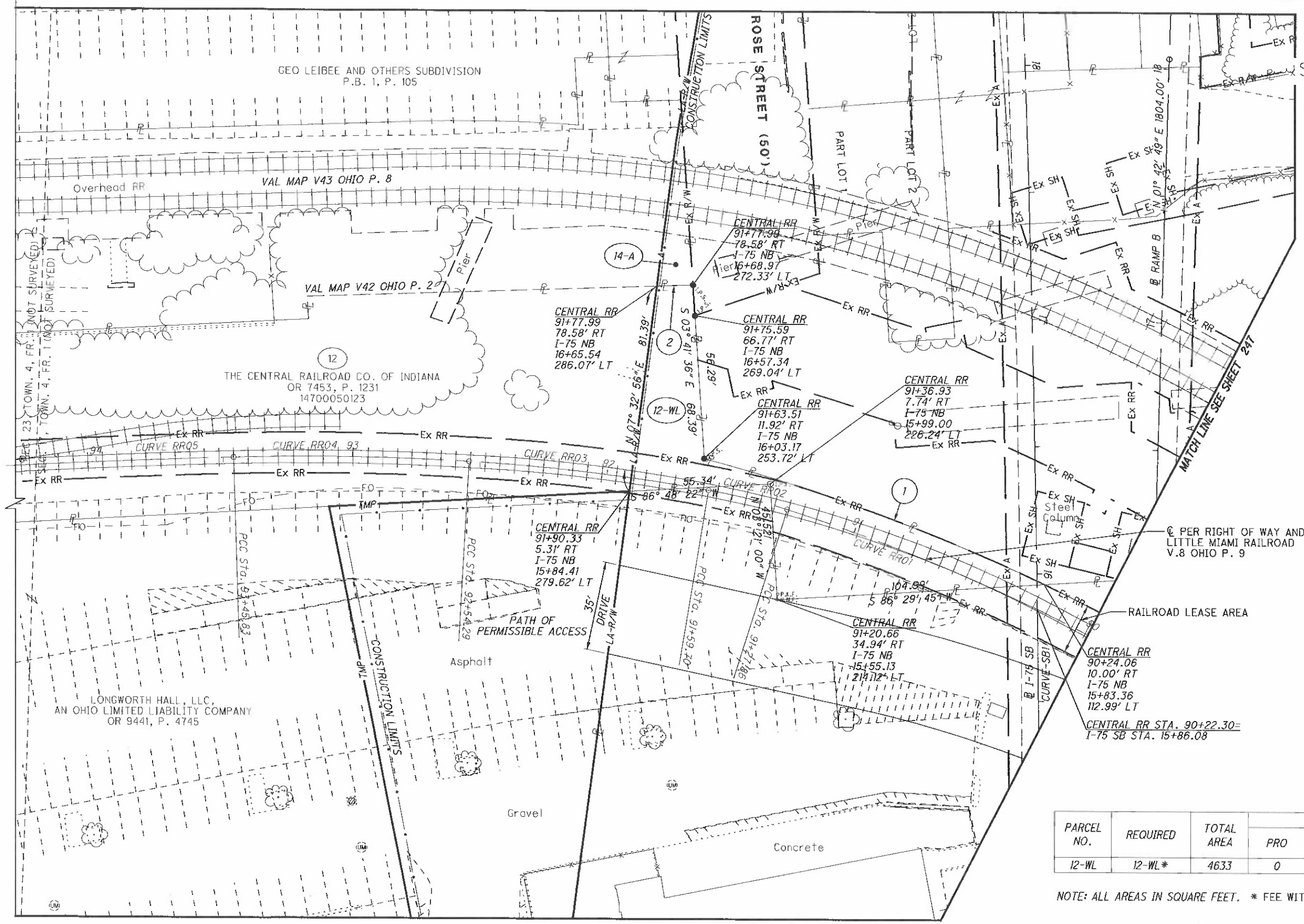

(1) R = 760.00'
L = 142.33'
Δ = 10° 43' 47" RT
CH = S 69° 53' 36" E
CH = 142.12'

(2) S 88° 04' 30" W - 14.17'

PARCEL NO.	REQUIRED	TOTAL AREA	AREA OF OVERLAP		
			PRO	AERIAL	RR LEASE
12-WL	12-WL*	4633	0	57	2315

NOTE: ALL AREAS IN SQUARE FEET. * FEE WITH LIMITATION OF ACCESS

CURVE DATA

CURVE NO.	RADIUS	DELTA	DC	LENGTH	TANGENT	L.CH	CH. BEARING	PI STA.	PC OR CC	PT OF CC
I-75 SB1	11459.24'	04° 13' 00" LT	00° 30' 00"	843.33'	421.86'	843.15'	N 00° 23' 41" W	15+33.78	11+11.92	19+55.26
RR01	750.00'	29° 26' 22" LT	07° 38' 22"	385.36'	197.03'	381.14'	N 57° 44' 19" W	89+39.53	87+42.50	91+27.86
RR02	228.75'	07° 58' 25" LT	25° 02' 49"	31.83'	15.94'	31.81'	N 76° 26' 43" W	91+43.80	91+27.86	91+59.70
RR03	806.34'	06° 43' 17" LT	07° 06' 20"	94.59'	47.35'	94.54'	N 83° 20' 49" W	92+07.05	91+59.70	92+54.29
RR04	1039.13'	05° 02' 51" LT	05° 30' 50"	91.54'	45.80'	91.51'	N 89° 13' 53" W	93+00.09	92+54.29	93+45.83
RR05	3515.25'	01° 28' 23" LT	01° 37' 48"	90.37'	45.19'	90.37'	S 87° 30' 30" W	93+91.02	93+45.83	94+36.20

NOTE: STATION-OFFSET LABELS ARE REFERENCED FROM THE ℄ I-75 NB AND FROM THE ALIGNMENT OF THE RAILROAD.

VALUATION MAP NO.
V.8 OHIO P. 9
LITTLE MIAMI RAILROAD

REV. BY	DATE	DESCRIPTION
HGH	11/18/22	REVISE PARCEL 12 TAKE TYPES

DATE COMPLETED 5/09/2014

HORIZONTAL SCALE IN FEET 0 10 20 40

PID NO. 89068

R/W DESIGNER RDH
R/W REVIEWER HGH

RAILROAD PLAT

HAM-75-00.22

248
251

Q:\ODOT_D8\0107949A.00 - HAM-75-0022 RW Acq PID89068\89068\row\sheets\89068RR002.dgn 1/11/2023 4:31:39 PM hherbst

NOTE: THE CENTERLINE FOR VAL MAP V-43 RIGHT OF WAY AND TRACK MAP THE CINCINNATI INTERTERMINAL RAILROAD CO. WAS BY INTERSECTING THE TANGENTS OF THE EXISTING RAILROAD TRACKS AND PLACING THE RADIUS SHOWN AND USING THE PC TO ESTABLISH STATIONING. THE PDF WAS ATTACHED TO THE DRAWING AND THE EASEMENT/LEASE LINES WERE TRACED INTO THE DRAWING.

THE CENTERLINE FOR VAL MAPV-42 WAS ESTABLISHED BY ATTACHING THE PDF FOR THE VAL MAP RIGHT OF WAY AND TRACK MAP THE COVINGTON & CINCINNATI ELEVATED RAILROAD & TRANSFER & BRIDGE CO. V.42 PAGE 1 USING THE BRIDGE PIERS FOR SCALING AND ROTATION TO THE DRAWING. POINTS ON THE CURVE WERE TRACED INTO THE DRAWING THE RADIUS SHOWN ON THE MAP WAS USED TO ESTABLISH THE CURVE. STATIONING WAS COORDINATED WITH VAL MAP V-43. THE EASEMENT/LEASE LINES FROM THE VAL MAP WERE TRACED INTO THE DRAWING.

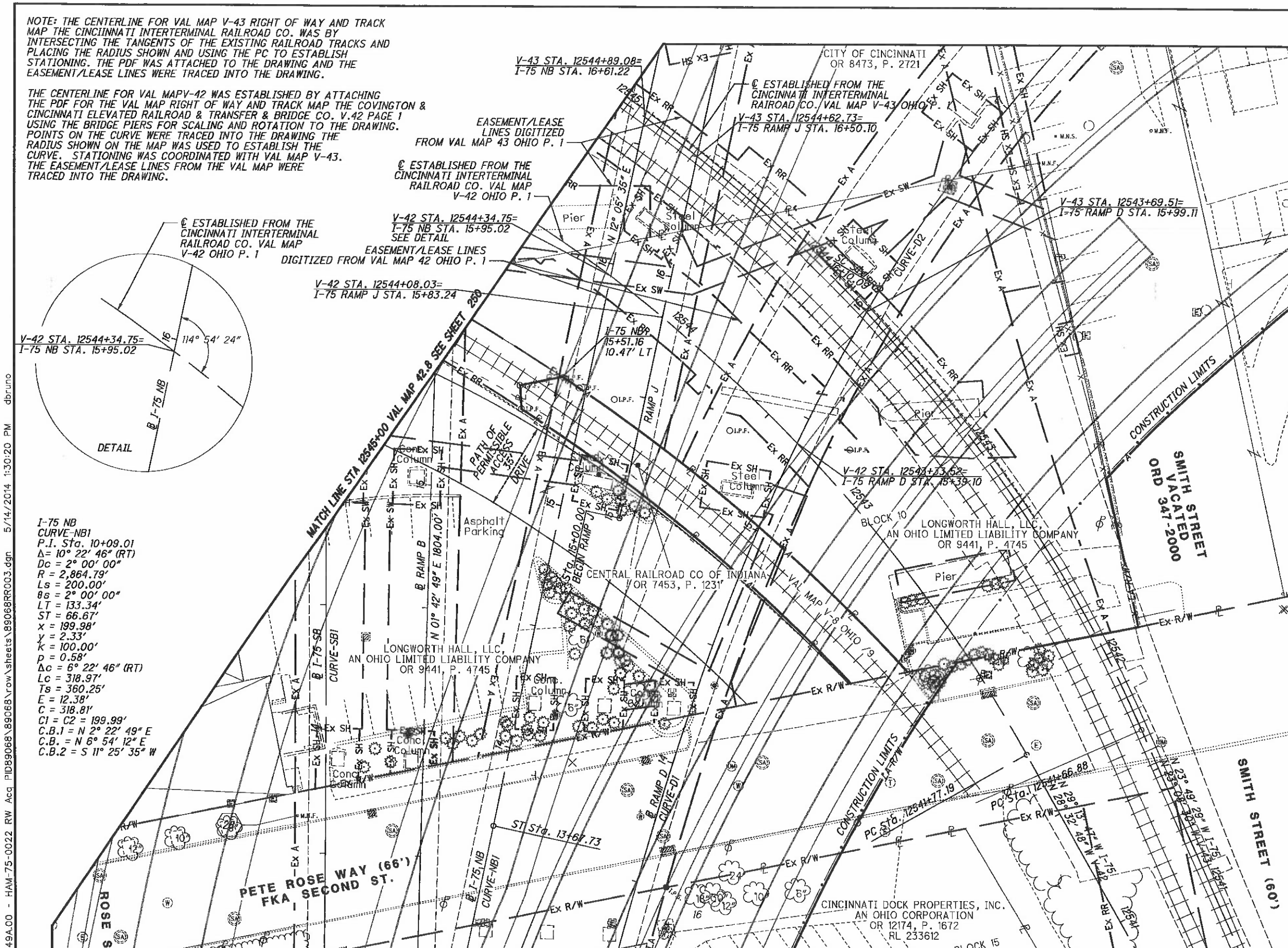

NOTE: STATION-OFFSET LABELS ARE REFERENCED FROM THE ℄ I-75 NB AND FROM THE ALIGNMENT OF THE RAILROAD.

CURVE DATA

CURVE NO.	RADIUS	DELTA	DC	LENGTH	TANGENT	L.CH	CH. BEARING	CH. BEARING VAL MAP	PI STA.	PC OR CC	PT OF CC
I-75 SB1	11459.24'	04° 13' 00" (LT)	00° 30' 00"	843.33'	421.86'	843.15'	N 00° 23' 41" W		15+33.78	11+11.92	19+55.26
RAMP D1	2864.79'	11° 21' 31" (RT)	02° 00' 00"	567.93'	284.90'	567.00'	N 09° 23' 35" E		10+26.90	7+42.00	13+09.93
RAMP D2	654.81'	50° 01' 08" (RT)	08° 45' 00"	571.65'	305.47'	553.67'	N 56° 12' 55" E		19+15.56	16+10.09	21+81.73
CSX RR-V-42	620.82'	62° 41' 42" (LT)	09° 13' 44"	679.32'	378.17'	645.94'	N 60° 34' 38" W	N 59° 53' 39" W - V-42	12545+55.36	12541+77.19	12548+56.51
CSX RR-V-43	605.41'	68° 06' 00" (LT)	09° 27' 50"	719.57'	409.12'	677.96'	N 57° 52' 29" W	N 57° 11' 30" W - V-43	12545+76.01	12541+66.88	12548+86.46

CSX TRANSPORTATION, INC.
HAMILTON COUNTY
CINCINNATI TOWNSHIP
SEC. 17, TOWN 4, FR. 1
CITY OF CINCINNATI

VALUATION MAP NO.
V.42 OHIO P. 1
CHESAPEAKE AND OHIO
RAILWAY SYSTEM

VALUATION MAP NO.
V.43 OHIO P. 1
CHESAPEAKE AND OHIO
RAILWAY SYSTEM

HORIZONTAL SCALE IN FEET 0 10 20 40

PID NO. 89068

R/W DESIGNER RDH
R/W REVIEWER HGH

RAILROAD PLAT

HAM-75-00.22

REV. BY	DATE	DESCRIPTION

DATE COMPLETED 5/09/2014

Q:\ODOT_DB\0107949A.00 - HAM-75-0022 RW Acq PID89068\89068\row\sheets\89068RR003.dgn 5/14/2014 1:30:20 PM dbruno

CSX TRANSPORTATION, INC.
HAMILTON COUNTY
CINCINNATI TOWNSHIP
SEC. 17, TOWN 4, FR. 1
CITY OF CINCINNATI

VALUATION MAP NO.
V.42 OHIO P. 1
CHESAPEAKE AND OHIO
RAILWAY SYSTEM

VALUATION MAP NO.
V.43 OHIO P. 1
CHESAPEAKE AND OHIO
RAILWAY SYSTEM

PARCEL NO.	EASEMENT REQUIRED	TOTAL AREA	AREA OF OVERLAP			
			PRO	AERIAL	TEMP	RR LEASE
14-A	AERIAL	488	0	0	488	
14-T	TEMPORARY	488	0	0		
15-A	AERIAL	3718	0	0	3718	153
15-T	TEMPORARY	3718	0	0		153

NOTE: ALL AREAS IN SQUARE FEET.

CURVE DATA	CURVE NO.	RADIUS	DELTA	DC	LENGTH	TANGENT	L.CH	CH. BEARING	CH. BEARING VAL MAP	PI STA.	PC OR CC	PT OF CC
	I-75 SB1	11459.24'	04° 13' 00" (LT)	00° 30' 00"	843.33'	421.86'	843.15'	N 00° 23' 41" W		15+33.78	11+11.92	19+55.26
	CSX RR-V-42	620.82'	62° 41' 42" (LT)	09° 13' 44"	679.32'	378.17'	645.94'	N 60° 34' 38" W	N 59° 53' 39" W - V-42	12545+55.36	12541+77.19	12548+56.51
	CSX RR-V-43	605.41'	68° 06' 00" (LT)	09° 27' 50"	719.57'	409.12'	677.96'	N 57° 52' 29" W	N 57° 11' 30" W - V-43	12545+76.01	12541+66.88	12548+86.46

NOTE: STATION-OFFSET LABELS ARE
REFERENCED FROM THE ℄ I-75 NB
AND FROM THE ALIGNMENT OF THE RAILROAD.

HORIZONTAL SCALE IN FEET 0 10 20 40

PID NO. 89068

R/W DESIGNER RDH
R/W REVIEWER HGH

RAILROAD PLAT

HAM-75-00.22

REV. BY	DATE	DESCRIPTION

DATE COMPLETED 5/09/2014

250
251

Q:\ODOT_DB\0107949A.00 - HAM-75-0022 RW Acq PID89068\89068\row\sheets\89068RR004.dgn 5/14/2014 1:28:56 PM dbruno

CSX TRANSPORTATION, INC.
HAMILTON COUNTY
CINCINNATI TOWNSHIP
SEC. 19, TOWN 3, FR. 2
CITY OF CINCINNATI

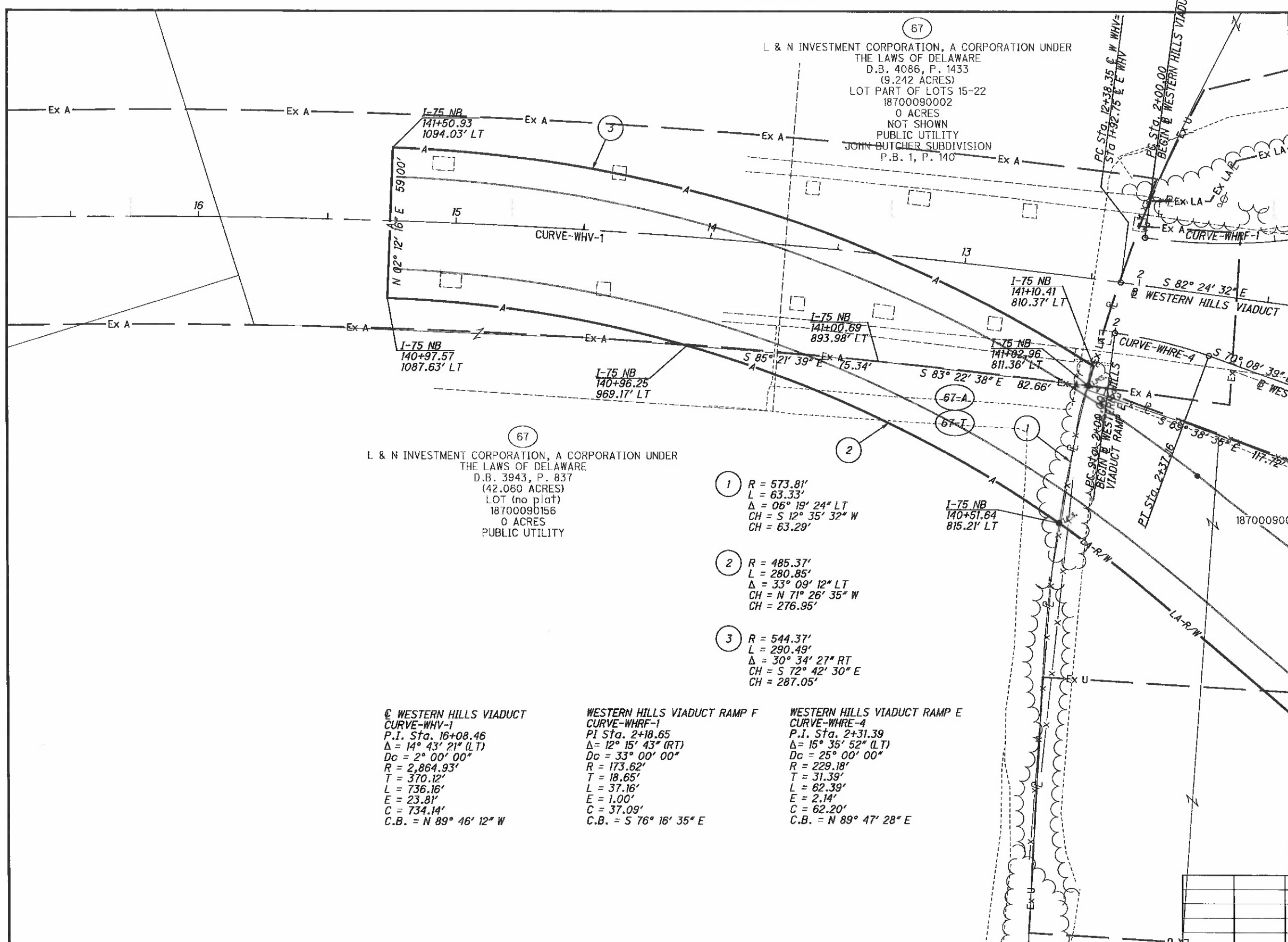

℄ WESTERN HILLS VIADUCT
CURVE-WHV-1
P.I. Sta. 16+08.46
Δ = 14° 43' 21" (LT)
Dc = 2° 00' 00"
R = 2,864.93'
T = 370.12'
L = 736.16'
E = 23.81'
C = 734.14'
C.B. = N 89° 46' 12" W

WESTERN HILLS VIADUCT RAMP F
CURVE-WHRF-1
PI Sta. 2+18.65
Δ= 12° 15' 43" (RT)
Dc = 33° 00' 00"
R = 173.62'
T = 18.65'
L = 37.16'
E = 1.00'
C = 37.09'
C.B. = S 76° 16' 35" E

WESTERN HILLS VIADUCT RAMP E
CURVE-WHRE-4
P.I. Sta. 2+31.39
Δ= 15° 35' 52" (LT)
Dc = 25° 00' 00"
R = 229.18'
T = 31.39'
L = 62.39'
E = 2.14'
C = 62.20'
C.B. = N 89° 47' 28" E

NOTE: STATION-OFFSET LABELS ARE
REFERENCED FROM THE ℄ I-75 NB
AND FROM THE ALIGNMENT OF THE RAILROAD.

REV. BY	DATE	DESCRIPTION
DATE COMPLETED	5/09/2014	

HORIZONTAL SCALE IN FEET 0 10 20 40

PID NO. 89068

R/W DESIGNER RDH
R/W REVIEWER HGH

RAILROAD PLAT

HAM-75-00.22

251/251

Q:\ODOT_DB\0107949A.00 - HAM-75-0022 RW Acq PID89068\89068\row\sheets\89068RR005.dgn 5/8/2014 3:17:37 PM dbruno