


Project Location
CLE SR-132 17.76

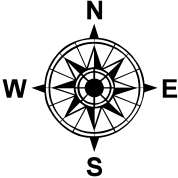
Legend

 Project Location




Ohio Department of
Transportation

CLE SR-48/132 6.62/17.76
PID 102771
Aerial Map



Scale 1:1,000



0 50 100 200 300 Feet