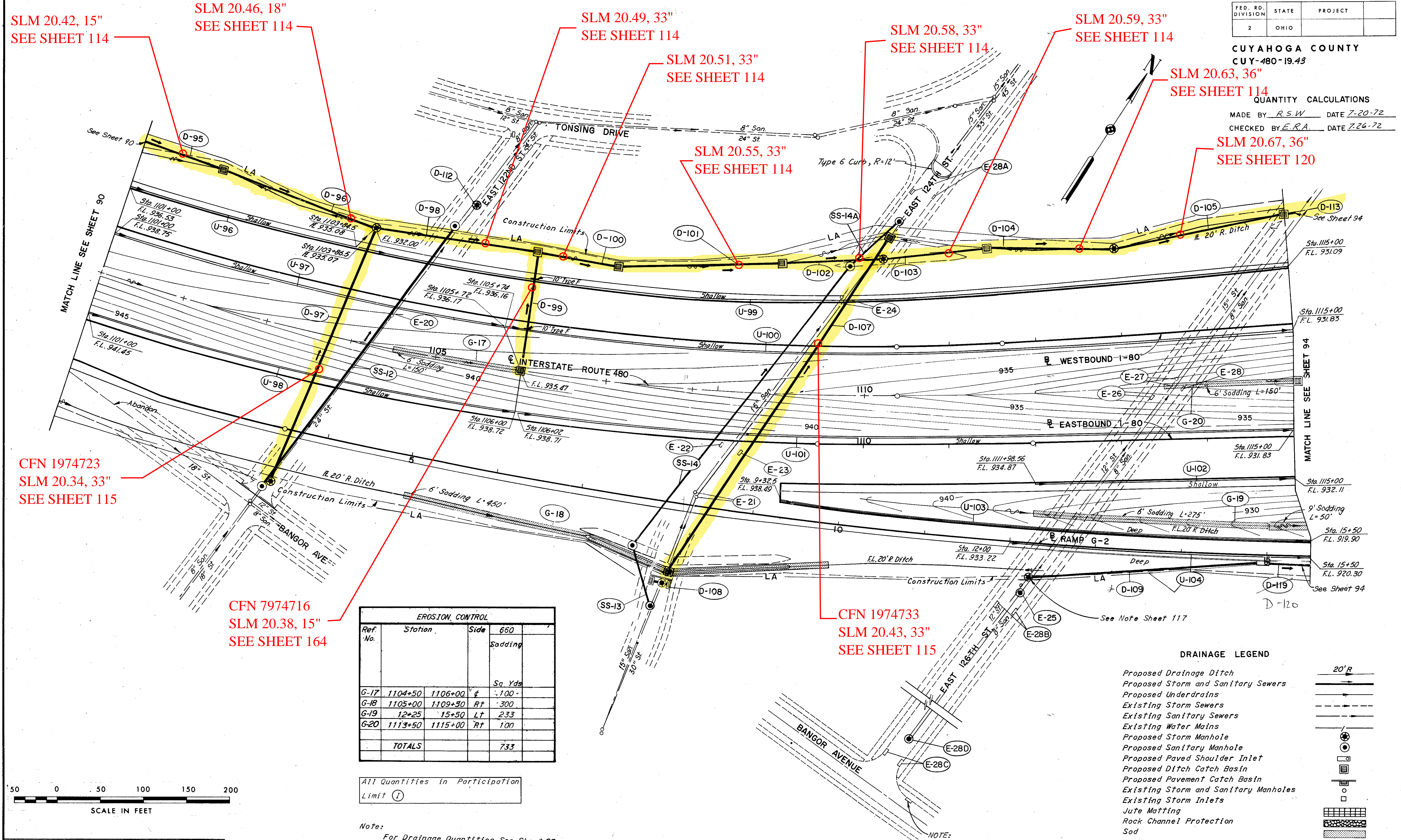


CUYAHOGA COUNTY
CUY-480-19.43

QUANTITY CALCULATIONS
MADE BY R.S.W. DATE 7-20-72
CHECKED BY E.R.A. DATE 7-26-72



SLM 20.42, 15"
SEE SHEET 114

SLM 20.46, 18"
SEE SHEET 114

SLM 20.49, 33"
SEE SHEET 114

SLM 20.51, 33"
SEE SHEET 114

SLM 20.58, 33"
SEE SHEET 114

SLM 20.59, 33"
SEE SHEET 114

SLM 20.63, 36"
SEE SHEET 114

SLM 20.67, 36"
SEE SHEET 120

SLM 20.55, 33"
SEE SHEET 114

CFN 1974723
SLM 20.34, 33"
SEE SHEET 115

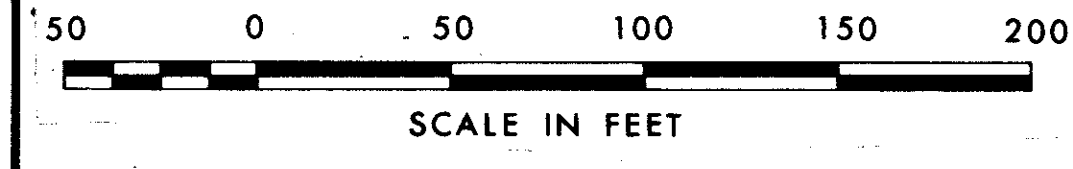
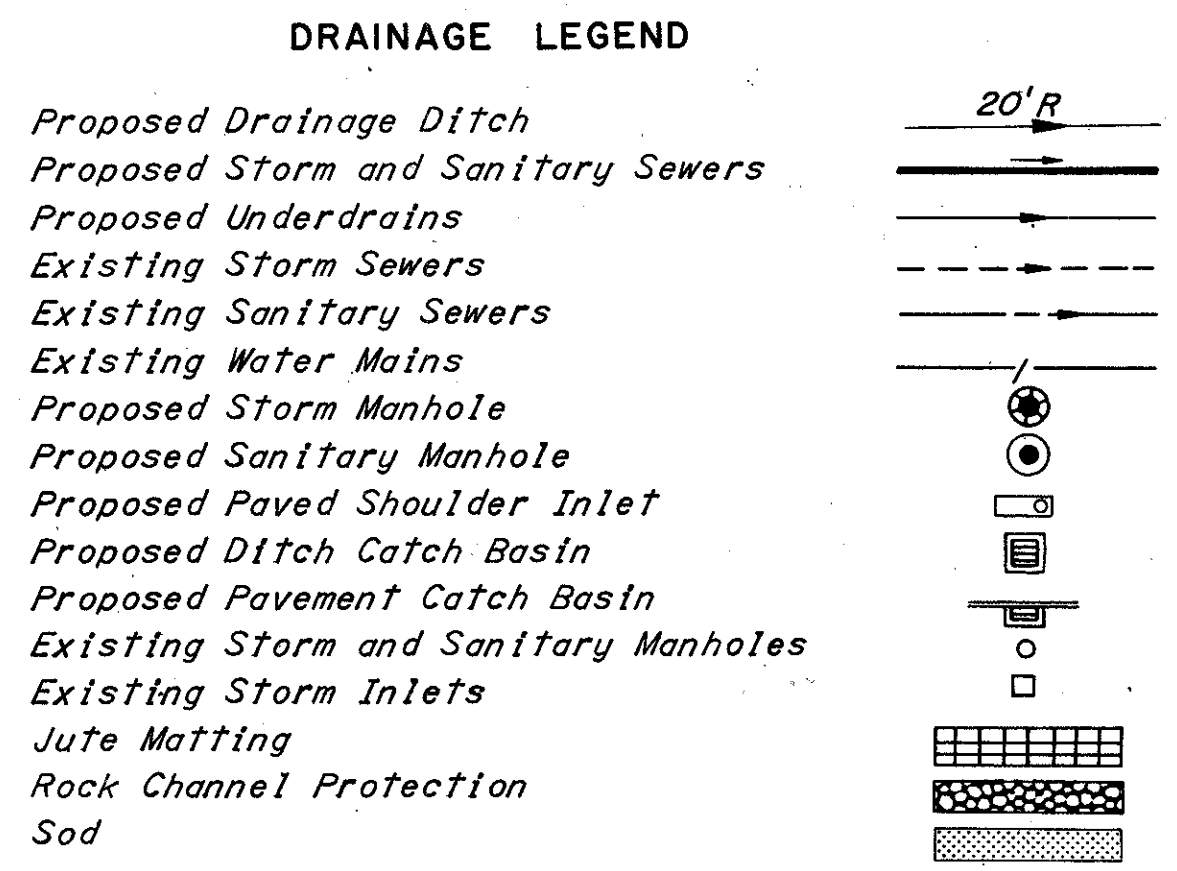
CFN 7974716
SLM 20.38, 15"
SEE SHEET 164

CFN 1974733
SLM 20.43, 33"
SEE SHEET 115

EROSION CONTROL				
Ref. No.	Station	Side	660	Sodding
				Sq. Yds.
G-17	1104+50	1106+00	Lt	100
G-18	1105+00	1109+50	Rt	300
G-19	12+25	15+50	Lt	233
G-20	1113+50	1115+00	Rt	100
TOTALS				733

All Quantities in Participation
Limit 1

Note:
For Drainage Quantities See Sheet 93.



SCALE 1"=50'
HOWARD, NEEDLES, TAMMEN & BERGENDOFF
MADE B.E.A. DATE 10-31-69
TRCD. B.E.M. DATE 10-31-69
CKD. G.H.E. DATE 11-21-69
CONSULTING ENGINEERS
KANSAS CITY CLEVELAND NEW YORK

NOTE:
Payment for resetting existing inlet to be incidental to Item 609 curb and gutter, Type 2, as per plan.