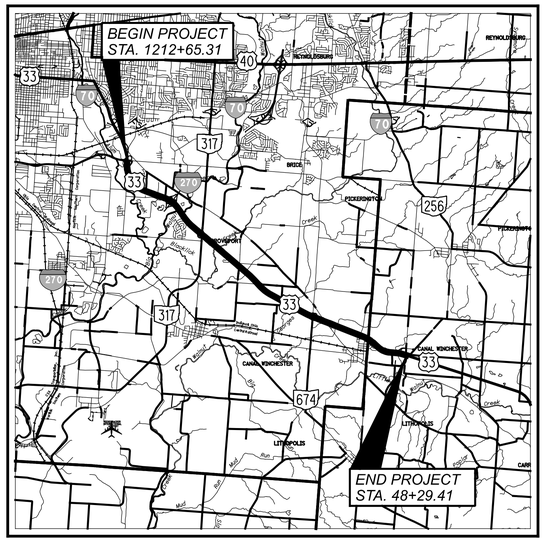

LOCATION MAP

LATITUDE: 39°52'23.30" LONGITUDE: 82°51'30.01"

PORTION TO BE IMPROVED
INTERSTATE HIGHWAY
FEDERAL ROUTES
STATE ROUTES
COUNTY & TOWNSHIP ROADS
OTHER ROADS

DESIGN DESIGNATION

CURRENT ADT (2030)	*91,000*
DESIGN YEAR ADT (2050)	*113,000*
DESIGN HOURLY VOLUME (2050)	*11,300*
DIRECTIONAL DISTRIBUTION	*58%*
TRUCKS (24 HOUR B&C)	*9%*
DESIGN SPEED	*70 MPH*
LEGAL SPEED	*60 MPH*

DESIGN FUNCTIONAL CLASSIFICATION:
02 FREEWAY OR EXPRESSWAY (URBAN)
SEE L&D V3 SECTION 1302.3

NHS PROJECT — *YES*

DESIGN EXCEPTIONS: NONE REQUIRED

ADA DESIGN WAIVERS: NONE REQUIRED

UNDERGROUND UTILITIES
Contact Two Working Days Before You Dig
OHIO811.org Before You Dig
OHIO811, 8-1-1, or 1-800-362-2764
(Non members must be called directly)

PLAN PREPARED BY:

Engineering Building Partnerships
LJB Inc.
2500 Newmark Drive
Miamisburg, OH 45342
(866) 552-3536 | LJBinc.com

STATE OF OHIO
DEPARTMENT OF TRANSPORTATION

FRA/FAI-33-22.99/0.00

CITY OF COLUMBUS

CITIES OF GROVEPORT AND CANAL WINCHESTER

MADISON TOWNSHIP

FRANKLIN AND FAIRFIELD COUNTIES

INDEX OF SHEETS:

TITLE SHEET	*P.1*
SCHEMATIC PLAN	*P.2 - P.7*
TYPICAL SECTIONS	*P.8 - P.12*
GENERAL NOTES	*P.13 - P.15*
PLAN AND PROFILE U.S. 33	*P.16 - P.56*
PLAN AND PROFILE RAMPS	*P.57 - P.68*
PLAN AND PROFILE SIDE ROADS	*P.69 - P.73*
CROSS SECTIONS U.S. 33	*P.74 - P.464*
SUPERELEVATION TABLES	*P.465 - P.482*
STORM SEWER PROFILES	*P.483 - P.519*
CULVERT DETAILS	*P.520 - P. 521*
ROADWAY DETAILS	*P.522*
TRAFFIC CONTROL	*P.523 - P.563*
ITS PLANS	*P.564 - P.633*
STRUCTURES OVER 20' SPAN	*P.634 - P.660*

FEDERAL PROJECT NUMBER

E250056

RAILROAD INVOLVEMENT

NONE

PROJECT DESCRIPTION

WIDEN 9.10 MILES OF U.S. 33 FROM 2 TO 3 LANES IN EACH DIRECTION FROM S.R. 104 (REFUGEE RD) IN FRANKLIN COUNTY TO DILEY RD (T.R.-207) IN FAIRFIELD COUNTY.

EARTH DISTURBED AREAS

PROJECT EARTH DISTURBED AREA:	*244.80 ACRES*
ESTIMATED CONTRACTOR EARTH DISTURBED AREA:	*12.88 ACRES*
NOTICE OF INTENT EARTH DISTURBED AREA:	*257.68 ACRES*

LIMITED ACCESS

THIS IMPROVEMENT IS ESPECIALLY DESIGNED FOR THROUGH TRAFFIC AND HAS BEEN DECLARED A LIMITED ACCESS HIGHWAY OR FREEWAY BY ACTION OF THE DIRECTOR IN ACCORDANCE WITH THE PROVISIONS OF SECTION 5511.02 OF THE OHIO REVISED CODE.

2023 SPECIFICATIONS

THE STANDARD SPECIFICATIONS OF THE STATE OF OHIO, DEPARTMENT OF TRANSPORTATION, INCLUDING SUPPLEMENTAL SPECIFICATIONS LISTED IN THE PLANS, AND CHANGES LISTED IN THE PROPOSAL SHALL GOVERN THIS IMPROVEMENT.

I HEREBY APPROVE THESE PLANS AND DECLARE THAT THE MAKING OF THIS IMPROVEMENT WILL NOT REQUIRE THE CLOSING TO TRAFFIC OF THE HIGHWAY EXCEPT AS NOTED ON SHEET , AND THAT PROVISIONS FOR THE MAINTENANCE AND SAFETY OF TRAFFIC WILL BE AS SET FORTH ON THE PLANS AND ESTIMATES.

Anthony C. Turowski, P.E.
District 06 Deputy Director

Pamela Boratyn
Director, Department of Transportation

STANDARD CONSTRUCTION DRAWINGS	*SUPPLEMENTAL SPECIFICATIONS*	*SPECIAL PROVISIONS*

This project was created in ProjectWise, under ODOT's Datasource/workspace. Due to the conversion from ORD 10.12 to ORD2024, some issues surfaced when processing cross sections using updated templates. For example, utilities, R/W lines, some side slopes, and associated annotations did not display due to these issues.

Late in the design process a decision was made to locate the ITS system outside of the pavement/median. The design will be revised to the new location at Stage 2.

TITLE SHEET

DESIGN AGENCY

DESIGNER SHH
REVIEWER JRE 08/15/25
PROJECT ID 121811
SHEET P.1 TOTAL P.660

FRA/FAI-33-22.99/0.00

MODEL: Sheet_SurvFt PAPERSIZE: 34x22 (in.) DATE: 8/26/2025 TIME: 4:29:41 PM PLTDRV: OHDOT_PDF.pltcfg PENTBL: OHDOT_Pen.tbl USER: jespelage@ljbinc.com WORKSPACE: OHDOTCEv02 WORKSET: 119387 PRODUCT: OpenRoadsDesigner 24.00.00.205
pw:\ohiodot-pw.bentley.com:ohiodot-pw-02\Documents\01 Active Projects\District 06\Franklin\119387\401-Engineering_LJB\Roadway\Sheets\119387_GT001.dgn

CONTROL POINT	DESCRIPTION	ODOT FRANKLIN COUNTY LDP		
		NORTHING (US FEET)	EASTING (US FEET)	ELEVATION (US FEET)
1	CONCRETE MONUMENT WITH CAP	524708.5264	257717.7598	796.075
2	CONCRETE MONUMENT WITH CAP	526279.6721	252625.6051	776.116
3	CONCRETE MONUMENT WITH CAP	528002.3438	248576.9337	773.790
4	CONCRETE MONUMENT WITH CAP	530068.1364	243673.0136	762.558
5	CONCRETE MONUMENT WITH CAP	533446.2904	236348.0591	751.042
6	CONCRETE MONUMENT WITH CAP	536515.2476	232164.6159	748.916
7	CONCRETE MONUMENT WITH CAP	532933.9852	234470.7175	749.819
8	CONCRETE MONUMENT WITH CAP	535818.5425	231904.6245	744.143
9	CONCRETE MONUMENT WITH CAP	535691.9298	233753.2262	754.883
10	CONCRETE MONUMENT WITH CAP	539440.2001	228783.2834	746.032
11	CONCRETE MONUMENT WITH CAP	542471.7593	225228.5484	744.513
12	CONCRETE MONUMENT WITH CAP	543859.0744	223569.2816	741.408
13	CONCRETE MONUMENT WITH CAP	546635.3508	221341.4801	740.837
14	CONCRETE MONUMENT WITH CAP	548202.9696	218374.3987	747.473
15	CONCRETE MONUMENT WITH CAP	549934.1972	215291.3219	740.097
16	CONCRETE MONUMENT WITH CAP	554590.6550	214582.9850	751.346

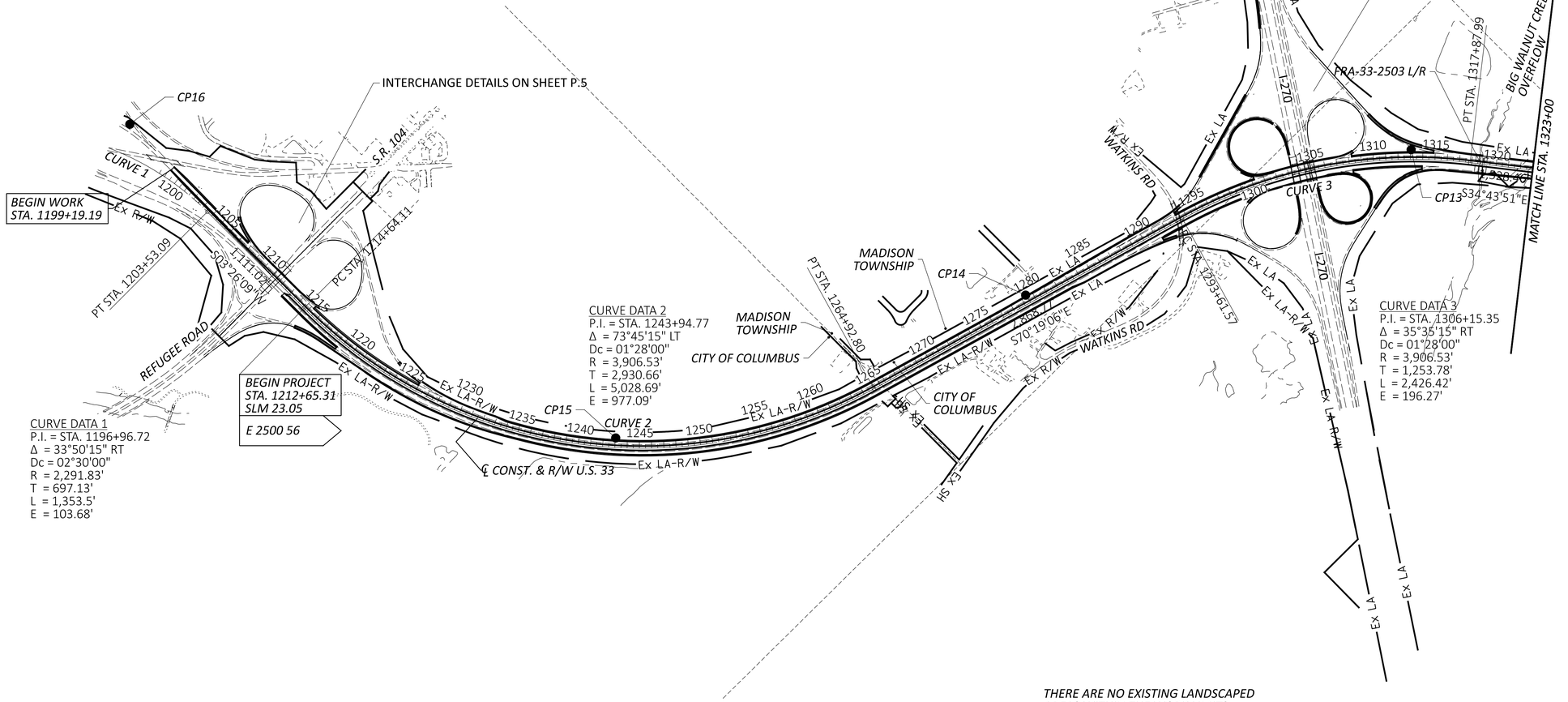

THERE ARE NO EXISTING LANDSCAPED AREAS WITHIN THE WORK LIMITS.

HORIZONTAL SCALE IN FEET
0 250 500 1000

SCHEMATIC PLAN - (1/6)
STA. 1150+00 TO STA. 1323+00

DESIGN AGENCY

DESIGNER	SHH
REVIEWER	JRE 08/15/25
PROJECT ID	121811
SHEET	P.2
TOTAL	P.660

FRA/FAI-33-22.99/0.00

MODEL: CLX_RW_US33 - Plan 1 PAPERSIZE: 34x22 (in.) DATE: 8/26/2025 TIME: 9:36:51 PM PLTDRV: OHDOT_PDF.pltcfg PENTBL: OHDOT_Pen.tbl USER: jespelage@ljbinc.com WORKSPACE: OHDOTCEv02 WORKSET: 119387 PRODUCT: OpenRoadsDesigner 24.00.00.205
pw:\\ohiodot-pw.bentley.com:ohiodot-pw-02\Documents\01 Active Projects\District 06\Franklin\119387\401-Engineering_LJB\Roadway\Sheets\119387_GB001.dgn

FRA/FAI-33-22.99/0.00

MODEL: CLX_RW_US33 - Plan 2 PAPERSIZE: 34x22 (in.) DATE: 8/26/2025 TIME: 9:37:03 PM PLTDRV: OHDOT_PDF.pltcfg PENTBL: OHDOT_Pen.tbl USER: jespelage@ljbinc.com WORKSPACE: OHDOTCEv02 WORKSET: 119387 PRODUCT: OpenRoadsDesigner 24.00.00.205
pw:\\ohiodot-pw.bentley.com:ohiodot-pw-02\Documents\01 Active Projects\District 06\Franklin\119387\401-Engineering_LJB\Roadway\Sheets\119387_GB002.dgn

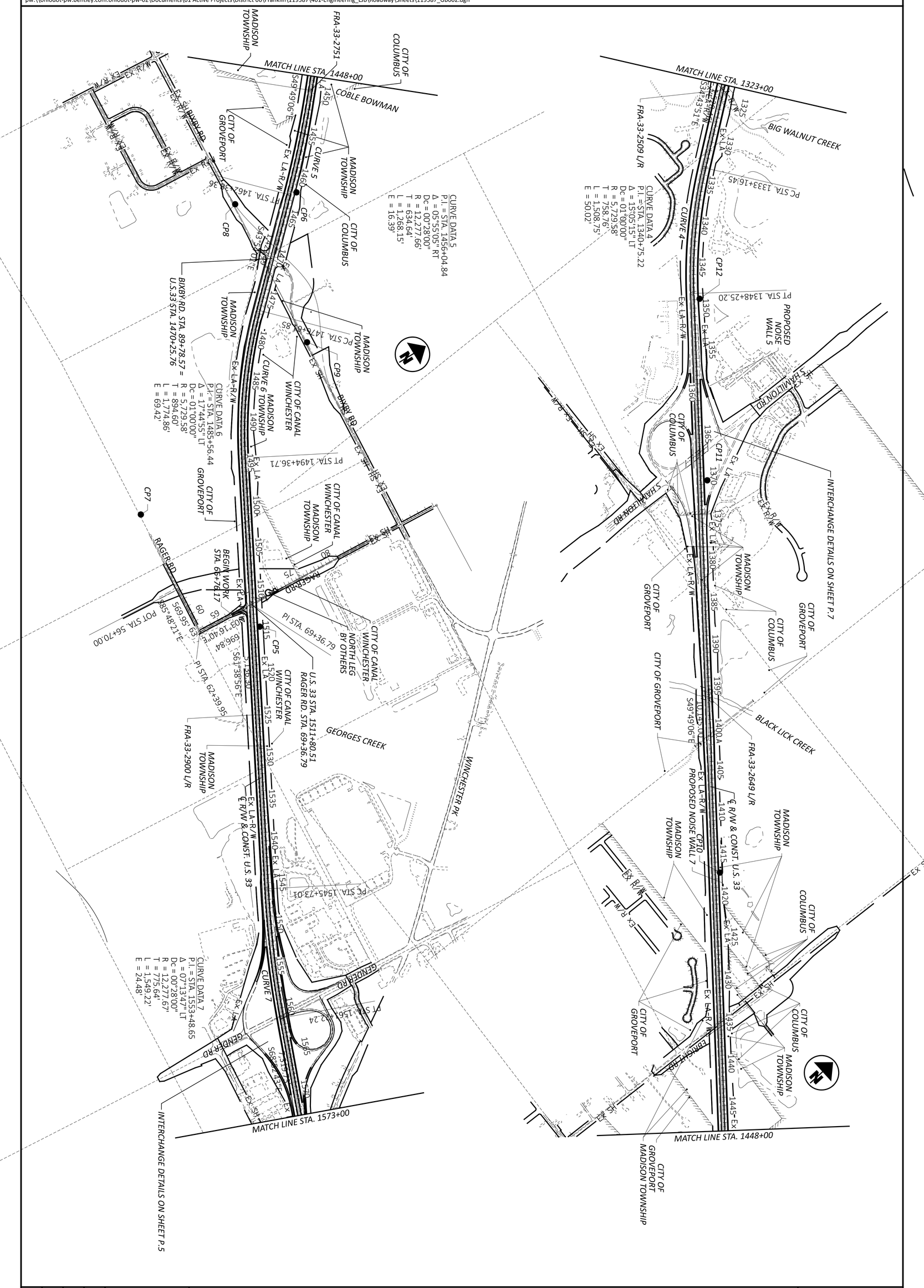

SCHEMATIC PLAN - (2/6)
STA. 1323+00 TO STA. 1573+00

HORIZONTAL SCALE IN FEET
0 250 500 1000

DESIGN AGENCY

DESIGNER SHH
REVIEWER JRE 08/15/25
PROJECT ID 121811
SHEET P.3 TOTAL P.660

FRA/FAI-33-22.99/0.00

MODEL: CLX_RW_U333 - Plan 4 PAPERSIZE: 34x22 (in.) DATE: 8/26/2025 TIME: 9:37:15 PM PLTDRV: OHDOT_PDF.pltcfg PENTBL: OHDOT_Pen.tbl USER: jespelage@ljbinc.com WORKSPACE: OHDOTCEv02 WORKSET: 119387 PRODUCT: OpenRoadsDesigner 24.00.205
pw:\\ohiodot-pw.bentley.com:ohiodot-pw-02\Documents\01 Active Projects\District 06\Franklin\119387\401-Engineering_LJB\Roadway\Sheets\119387_GB003.dgn

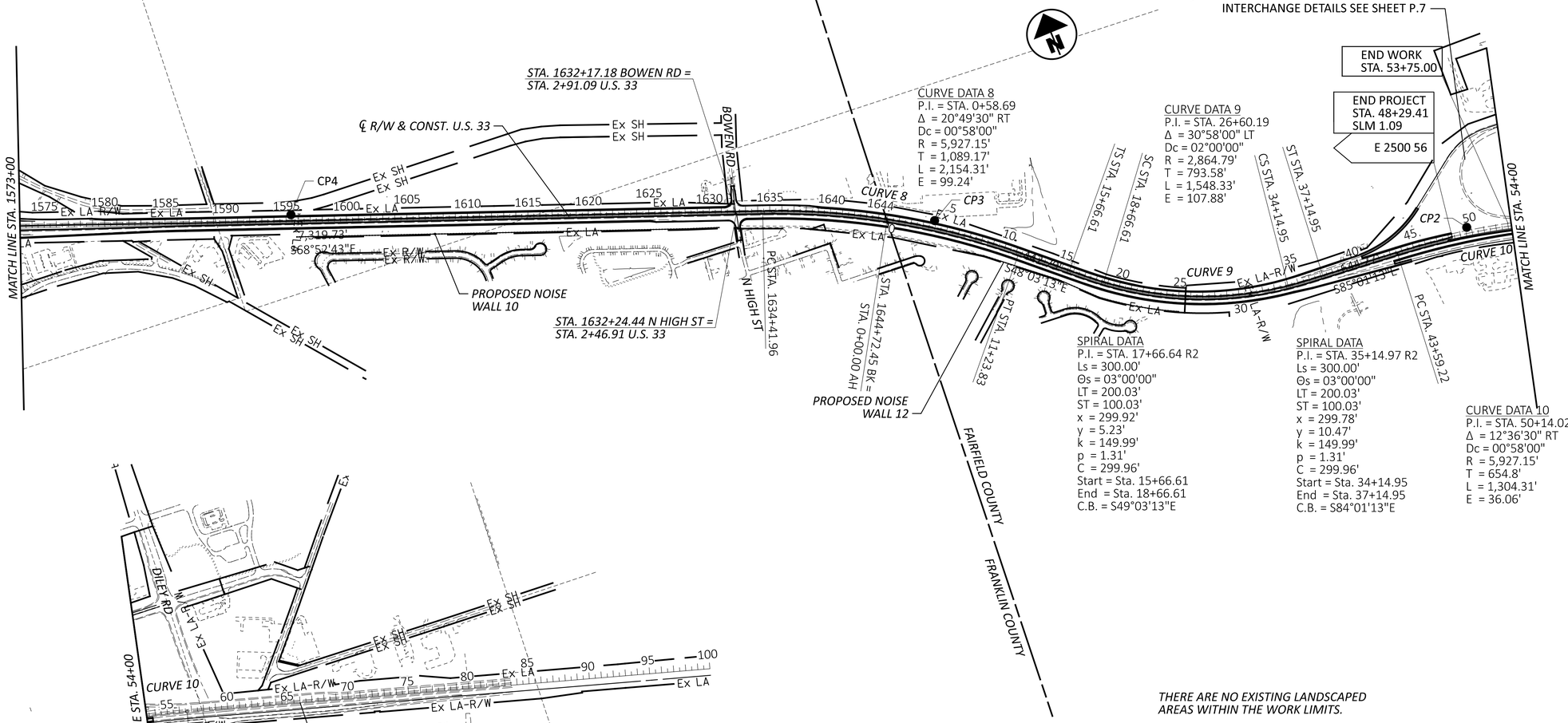

HORIZONTAL SCALE IN FEET
0 250 500 1000

SCHEMATIC PLAN - (3/6)
STA. 1573+00 TO STA. 100+00

DESIGN AGENCY

DESIGNER	SHH
REVIEWER	JRE 08/15/25
PROJECT ID	121811
SHEET	P.4
TOTAL	P.660

MODEL: Sheet_Surv ft PAPERSIZE: 34x22 (in.) DATE: 8/26/2025 TIME: 9:37:27 PM PLTDRV: OHDOT_PDF.pltcfg PENTBL: OHDOT_Pen.tbl USER: jespelage@ljbinc.com WORKSPACE: OHDOTCEv02 WORKSET: 119387 PRODUCT: OpenRoadsDesigner 24.00.00.205
pw:\\ohiodot-pw.bentley.com:ohiodot-pw-02\Documents\01 Active Projects\District 06\Franklin\119387\401-Engineering_LIB\Roadway\Sheets\119387_GB004.dgn

FRA/FAI-33-22.99/0.00

CURVE DATA, DC1
P.I. = STA. 85+78.35
Δ = 92°31'06" LT
Dc = 24°54'40"
R = 230.00'
T = 240.34'
L = 371.39'
E = 102.66'

CURVE DATA, DC2
P.I. = STA. 88+73.61
Δ = 39°17'24" LT
Dc = 12°27'20"
R = 460.00'
T = 164.21'
L = 315.44'
E = 28.43'

CURVE DATA, DC3
P.I. = STA. 92+83.45
Δ = 96°42'07" LT
Dc = 24°54'40"
R = 230.00'
T = 258.61'
L = 388.19'
E = 116.09'

SPIRAL DATA, DS1
P.I. = STA. 94+99.69
Ls = 226.43'
Θs = 31°51'10"
LT = 145.07'
ST = 86.66'
x = 209.89'
y = 76.56'
k = 97.30'
p = 8.02'
C = 223.41'
Start = Sta. 94+13.03
End = Sta. 96+39.46
C.B. = S24°09'13"W

CURVE DATA, DC4
P.I. = STA. 97+77.88
Δ = 08°54'19" LT
Dc = 03°13'24"
R = 1,777.55'
T = 138.42'
L = 276.28'
E = 5.38'

CURVE DATA, BC1
P.I. = STA. 135+23.10
Δ = 04°21'40" RT
Dc = 02°00'02"
R = 2,864.00'
T = 109.05'
L = 217.99'
E = 2.08'

SPIRAL DATA, BS1
P.I. = STA. 138+20.57
Ls = 302.55'
Θs = 20°42'54"
LT = 188.53'
ST = 117.03'
x = 297.99'
y = 41.39'
k = 124.67'
p = 6.43'
C = 300.85'
Start = Sta. 136+32.04
End = Sta. 139+34.59
C.B. = S68°09'51"E

CURVE DATA, BC2
P.I. = STA. 140+87.56
Δ = 34°40'29" RT
Dc = 11°41'35"
R = 490.00'
T = 152.97'
L = 296.54'
E = 23.32'

SPIRAL DATA, BS2
P.I. = STA. 142+77.36
Ls = 138.41'
Θs = 08°05'32"
LT = 92.37'
ST = 46.23'
x = 137.68'
y = 13.00'
k = 69.16'
p = 1.63'
C = 138.29'
Start = Sta. 142+31.13
End = Sta. 143+69.55
C.B. = S15°17'15"E

CURVE DATA, BC3
P.I. = STA. 144+17.22
Δ = 05°15'16" RT
Dc = 06°44'26"
R = 850.00'
T = 39'
L = 77.95'
E = .89'

CURVE DATA,CC1
P.I. = STA. 14+97.67
Δ = 118°22'29" RT
Dc = 24°54'40"
R = 230.00'
T = 385.63'
L = 475.19'
E = 219.01'

CURVE DATA, CC2
P.I. = STA. 17+05.06
Δ = 30°48'04" RT
Dc = 13°23'38"
R = 427.78'
T = 117.83'
L = 229.96'
E = 15.93'

CURVE DATA,CC3
P.I. = STA. 19+98.88
Δ = 77°33'36" RT
Dc = 25°20'14"
R = 226.13'
T = 181.69'
L = 306.11'
E = 63.95'

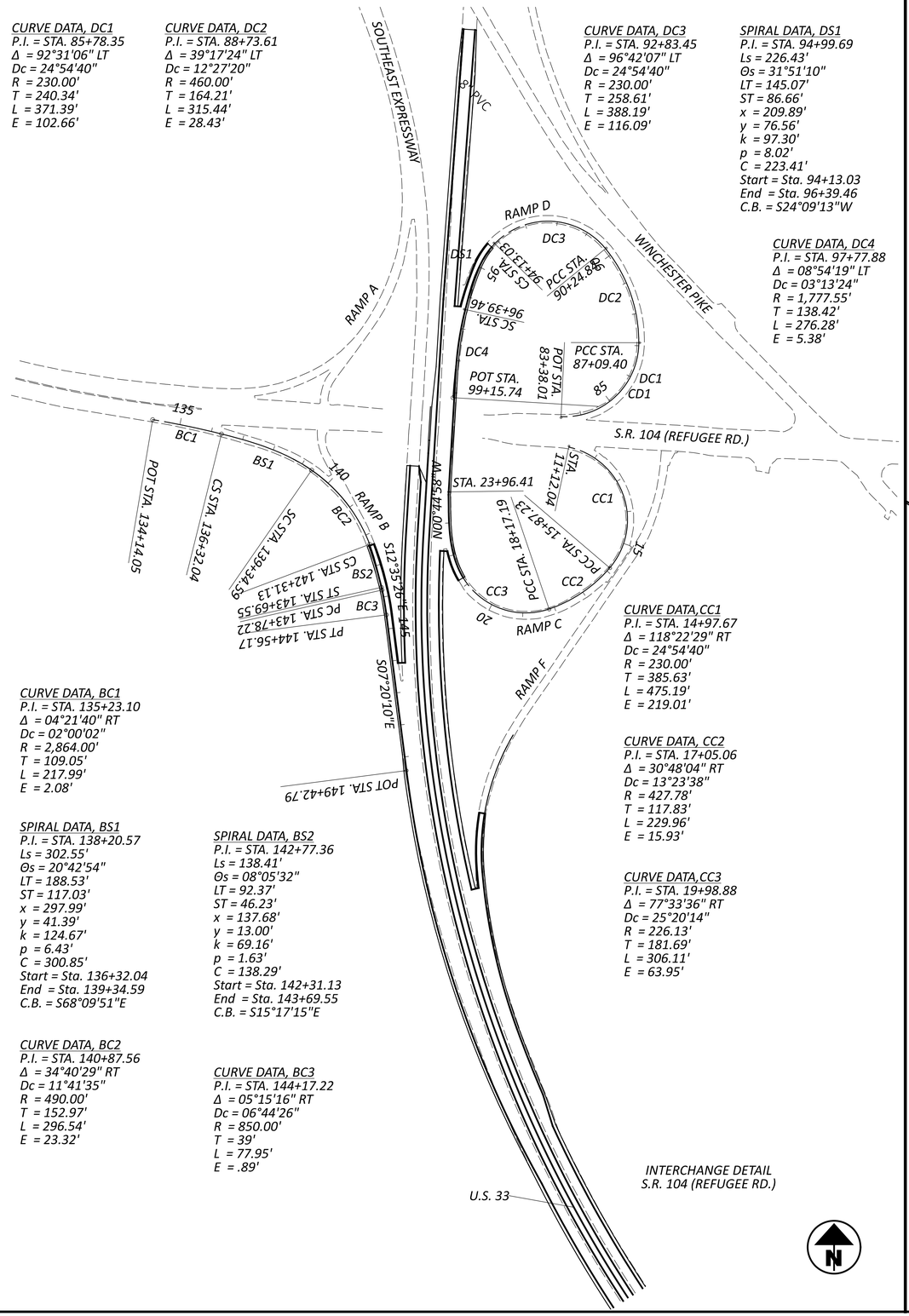

INTERCHANGE DETAIL
S.R. 104 (REFUGEE RD.)

CURVE DATA, EC1
P.I. = STA. 562+06.15
Δ = 209°15'15" LT
Dc = 24°54'40"
R = 230.00'
T = 881.28'
L = 840.00'
E = 680.80'

SPIRAL DATA, ES1
P.I. = STA. 552+44.60
Ls = 248.62'
Θs = 30°52'50"
LT = 168.34'
ST = 85.24'
x = 241.49'
y = 43.75'
k = 123.11'
p = 11.05'
C = 245.42'
Start = Sta. 550+76.26
End = Sta. 553+24.88
C.B. = S79°33'13"E

SPIRAL DATA, ES2
P.I. = STA. 562+46.71
Ls = 200.00'
Θs = 30°54'40"
LT = 122.79'
ST = 81.83'
x = 187.18'
y = 63.08'
k = 74.85'
p = 5.47'
C = 197.52'
Start = Sta. 561+64.88
End = Sta. 563+64.88
C.B. = S31°57'24"W

CURVE DATA, EC2
P.I. = STA. 564+92.08
Δ = 15°10'29" LT
Dc = 06°00'00"
R = 954.93'
T = 127.20'
L = 252.91'
E = 8.43'

SPIRAL DATA, LS1
P.I. = STA. 559+50.89
Ls = 200.00'
Θs = 04°15'59"
LT = 133.37'
ST = 66.70'
x = 199.70'
y = 9.92'
k = 99.98'
p = 1.24'
C = 199.95'
Start = Sta. 558+84.19
End = Sta. 560+84.19
C.B. = S71°43'58"E

CURVE DATA, LC1
P.I. = STA. 555+89.56
Δ = 25°34'21" RT
Dc = 04°15'59"
R = 1,343.00'
T = 304.78'
L = 599.41'
E = 34.15'

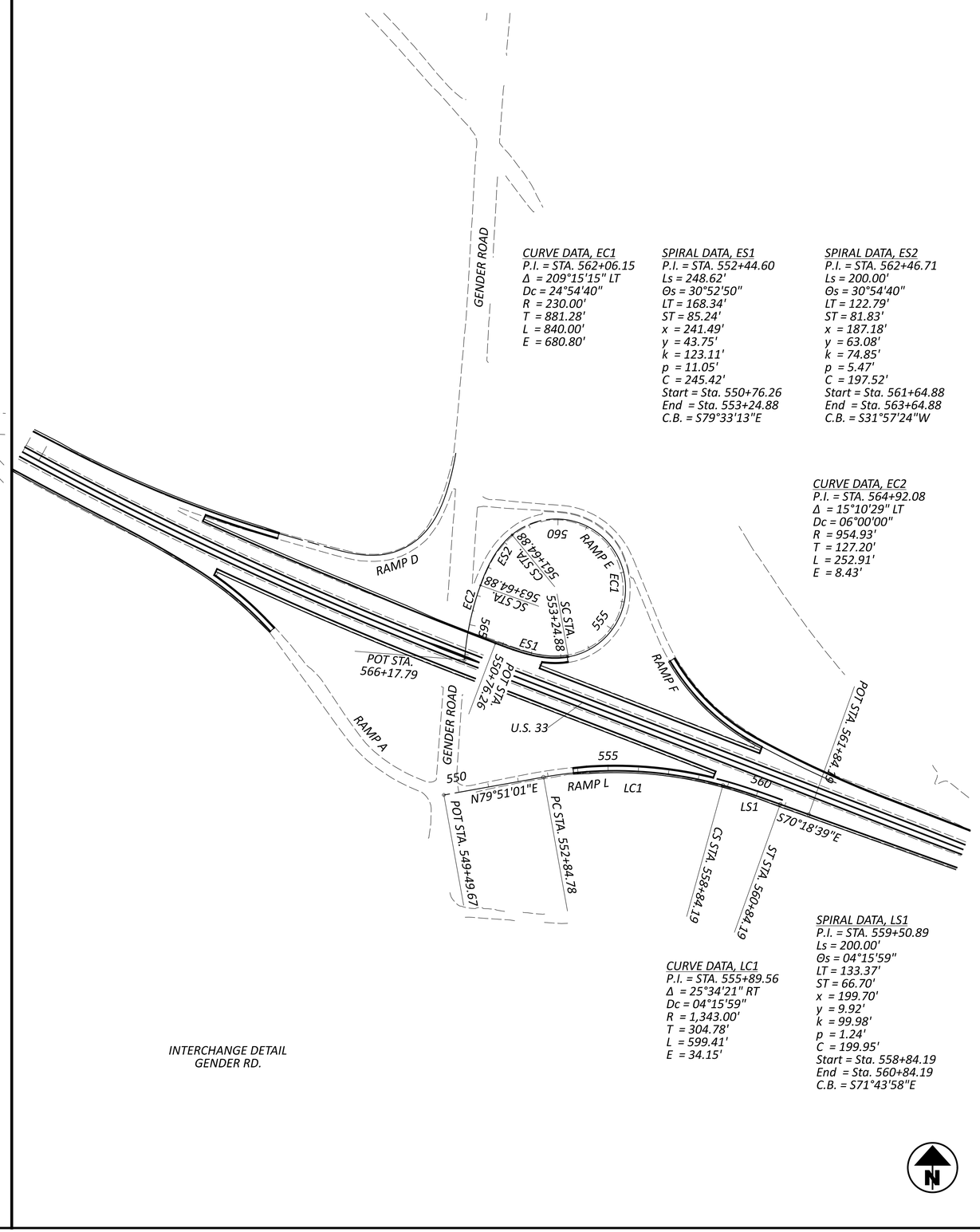

INTERCHANGE DETAIL
GENDER RD.

HORIZONTAL
SCALE IN FEET
0 100 200 400

SCHEMATC PLAN - (4/6)
INTERCHANGE DETAIL - S.R. 104/REFUGEE RD. & GENDER RD.

DESIGN AGENCY

DESIGNER SHH
REVIEWER JRE 08/15/25
PROJECT ID 121811
SHEET P.5 TOTAL P.660

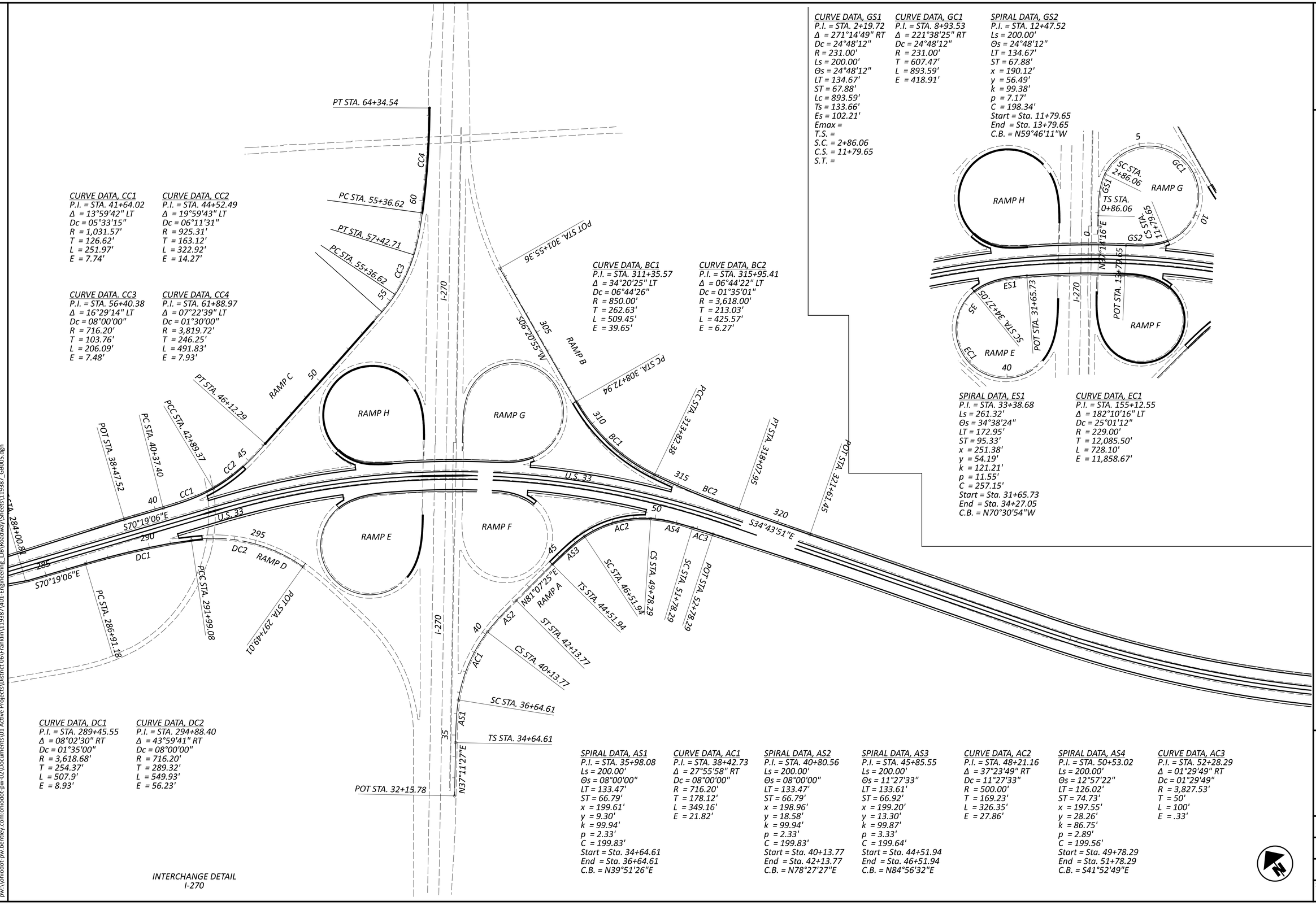

HORIZONTAL SCALE IN FEET
0 100 200 400

SCHEMATC PLAN - (5/6)
INTERCHANGE DETAIL - I-270

DESIGN AGENCY

DESIGNER SHH

REVIEWER JRE 08/15/25

PROJECT ID 121811

SHEET P.6 TOTAL P.660

FRA/FAI-33-22.99/0.00

MODEL: Sheet_Survft PAPERSIZE: 34x22 (in.) DATE: 8/26/2025 TIME: 9:37:36 PM PLTDRV: OHDOT_PDF.pltcfg PENTBL: OHDOT_Pen.tbl USER: jespelage@ljbinc.com WORKSPACE: OHDOTCEv02 WORKSET: 119387 PRODUCT: OpenRoadsDesigner 24.00.00.205
pw:\\ohiodot-pw.bentley.com:ohiodot-pw-02\Documents\01 Active Projects\District 06\Franklin\119387\401-Engineering_LIB\Roadway\Sheets\119387_GB005.dgn

MODEL: Sheet_Surv ft PAPERSIZE: 34x22 (in.) DATE: 8/26/2025 TIME: 9:37:46 PM PLTDRV: OHDOT_PDF.pltcfg PENTBL: OHDOT_Pen.tbl USER: jespelage@ljbinc.com WORKSPACE: OHDOTCEv02 WORKSET: 119387 PRODUCT: OpenRoadsDesigner 24.00.00.205
pw:\\ohiodot-pw.bentley.com:ohiodot-pw-02\Documents\01 Active Projects\District 06\Franklin\119387\401-Engineering_LIB\Roadway\Sheets\119387_GB006.dgn

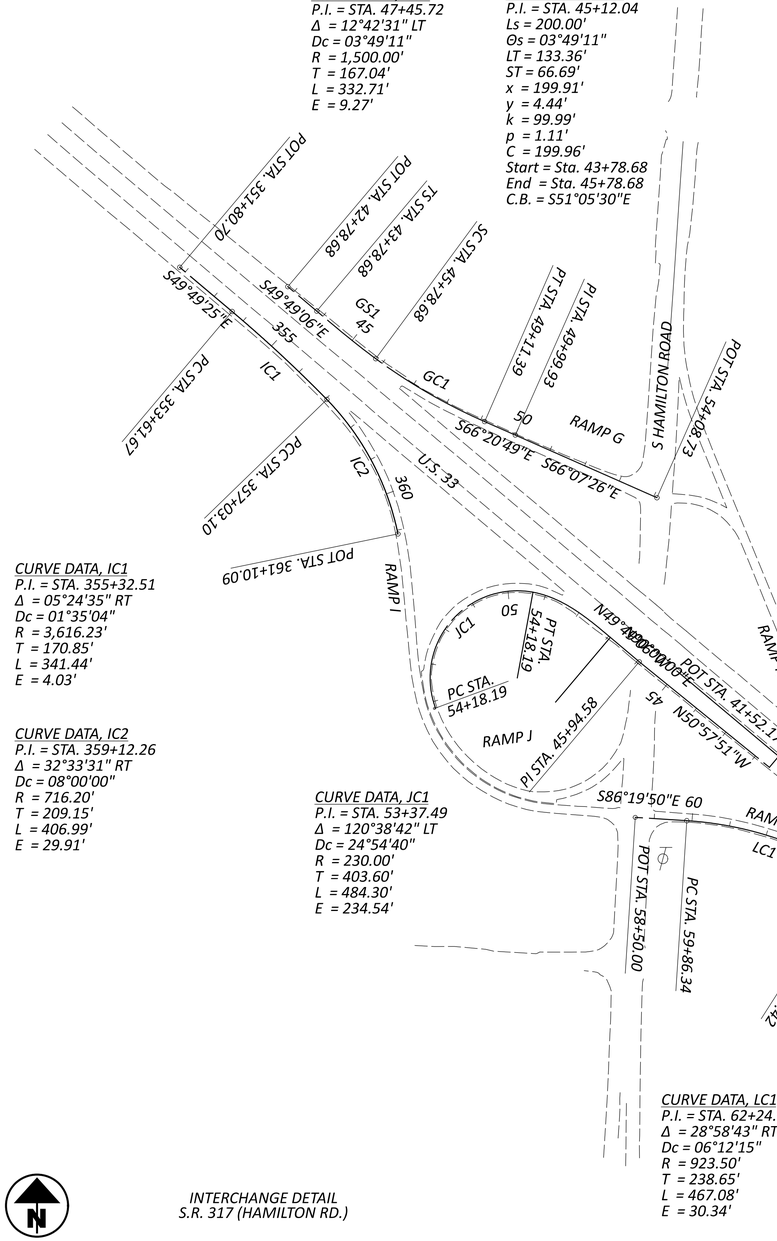

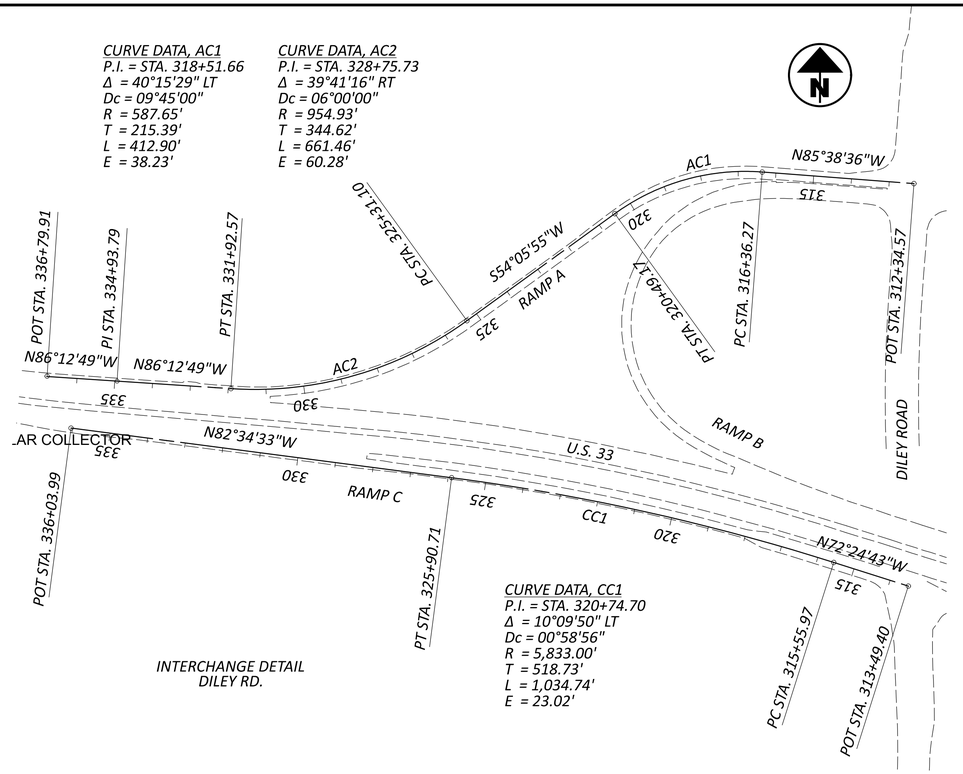

HORIZONTAL SCALE IN FEET
0 100 200 400

SCHEMATC PLAN - (6/6)
INTERCHANGE DETAIL - S.R. 317/HAMILTON RD. & DILEY RD.

DESIGN AGENCY

DESIGNER SHH
REVIEWER JRE 08/15/25
PROJECT ID 121811
SHEET P.7 TOTAL P.660

LEGEND

1. ITEM 442 - 1.5" ASPHALT CONCRETE SURFACE COURSE, 12.5 MM, TYPE A (447)
2. ITEM 407 - NON-TRACKING TACK COAT (RATE AS PER C&MS TABLE 407.06-1)
3. ITEM 442 - 2.25" ASPHALT CONCRETE INTERMEDIATE COURSE, 19mm, TYPE A (446)
4. NOT USED
5. ITEM 302 - 8.5" ASPHALT CONCRETE BASE COURSE (PLACED IN TWO LIFTS)
6. NOT USED
7. ITEM 206 - CEMENT STABILIZED SUBGRADE, 14 INCHES DEEP
8. ITEM 304 - 6" AGGREGATE BASE COURSE
9. ITEM 622 - CONCRETE BARRIER, SINGLE SLOPE, TYPE B
10. ITEM 605 - 6" BASE PIPE UNDERDRAINS
11. ITEM 605 - 6" SHALLOW PIPE UNDERDRAINS
12. ITEM 606 - GUARDRAIL, TYPE MGS
13. ITEM 622 - CONCRETE BARRIER, SINGLE SLOPE, TYPE C
14. ITEM 622 - CONCRETE BARRIER, SINGLE SLOPE, TYPE D

A. EXISTING FULL DEPTH PAVEMENT
B. EXISTING 11.5" ASPHALT
C. EXISTING 9" RUBBERIZED CONCRETE BASE
D. EXISTING 5" ASPHALT
E. EXISTING 9" CONCRETE BASE
F. EXISTING 6" AGGREGATE BASE

BRIDGE LIMITS
BIG WALNUT CREEK OVERFLOW
STA. 1318+29.99 TO STA. 1319+23.05

BIG WALNUT CREEK
STA. 1321+81.79 TO STA. 1324+84.97

BLACKLICK CREEK
STA. 1395+40.22 TO STA. 1396+85.72 (LT)
STA. 1395+12.72 TO STA. 1396+57.81 (RT)

GEORGE CREEK
STA. 1526+99.91 TO STA. 1527+79.15 (LT)
STA. 1527+04.33 TO STA. 1527+83.54 (RT)

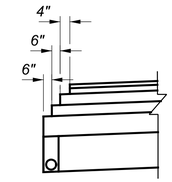

PAVEMENT STEP DETAIL

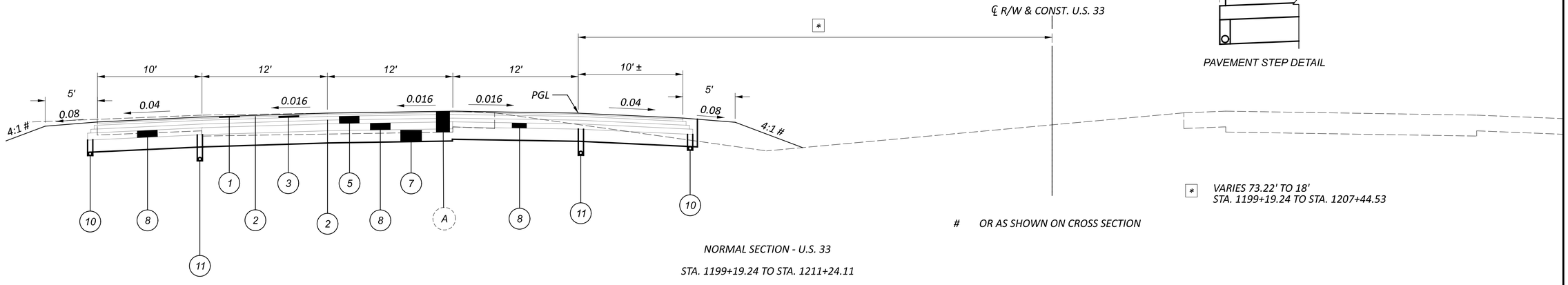

NORMAL SECTION - U.S. 33

STA. 1199+19.24 TO STA. 1211+24.11

* VARIES 73.22' TO 18'
STA. 1199+19.24 TO STA. 1207+44.53

\# OR AS SHOWN ON CROSS SECTION

SEE PLAN SHEETS FOR LIMITS

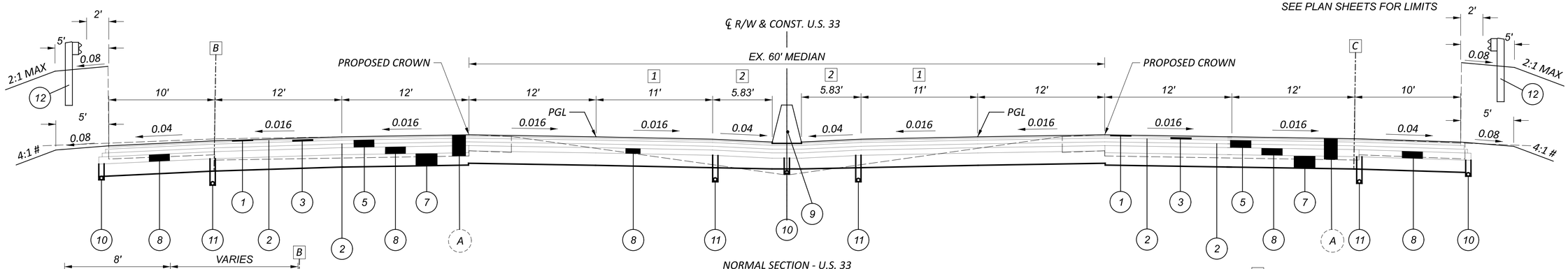

NORMAL SECTION - U.S. 33

STA. 1268+32.80 TO STA. 1290+21.57
STA. 1320+31.99 TO STA. 1330+54.45
STA. 1350+87.20 TO STA. 1366+41.80
STA. 1368+41.80 TO STA. 1400+12.30
STA. 1401+72.35 TO STA. 1434+75.50
STA. 1436+15.50 TO STA. 1447+98.20
STA. 1463+14.36 TO STA. 1473+99.85
STA. 1496+98.71 TO STA. 1544+01.01
STA. 1562+94.24 TO STA. 1586+66.96

\# OR AS SHOWN ON CROSS SECTION

1 VARIES 11' TO 0'
STA. 1577+56.70 TO STA. 1586+66.96

2 VARIES 5.83' TO 10'
STA. 1577+56.70 TO STA. 1586+66.96

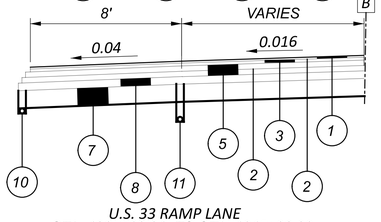

U.S. 33 RAMP LANE

STA. 1207+63.31 TO STA. 1215+23.99
STA. 1276+73.65 TO STA. 1290+21.57
STA. 1320+31.99 TO STA. 1330+54.45
STA. 1350+87.20 TO STA. 1358+50.86
STA. 1373+42.72 TO STA. 1382+30.52
STA. 1463+14.36 TO STA. 1473+99.85
STA. 1532+62.15 TO STA. 1544+01.01
STA. 1562+94.24 TO STA. 1563+84.34
STA. 1571+51.87 TO STA. 1580+00.14

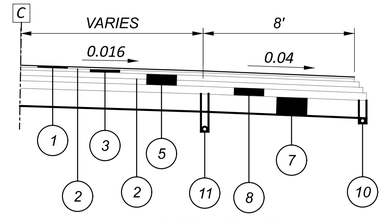

U.S. 33 RAMP LANE

STA. 1283+11.18 TO STA. 1290+21.57
STA. 1320+31.09 TO STA. 1330+54.45
STA. 1350+87.20 TO STA. 1357+76.44
STA. 1365+00.12 TO STA. 1394+44.22
STA. 1462+63.40 TO STA. 1489+60.98
STA. 1505+01.58 TO STA. 1512+26.04
STA. 1570+38.50 TO STA. 1585+26.98
STA. 1625+10.00 TO STA. 1632+24.44

TYPICAL SECTIONS - (1/5)

FRA/FAI-33-22.99/0.00

DESIGN AGENCY

DESIGNER SHH

REVIEWER JRE 08/15/25

PROJECT ID 121811

SHEET P.8 TOTAL P.660

MODEL: Sheet_Model PAPERSIZE: 34x22 (in.) DATE: 8/29/2025 TIME: 11:10:24 AM PLTDRV: OHDOT_PDF.plcfg PENTBL: OHDOT_Pen.tbl USER: jespelage@ljbinc.com WORKSPACE: OHDOTCEv02 WORKSET: 119387 PRODUCT: OpenRoadsDesigner 24.00.00.205
pw:\\ohiodot-pw.bentley.com:ohiodot-pw-02\Documents\01 Active Projects\District 06\Franklin\119387\401-Engineering_LJB\Roadway\Sheets\119387_GY001.dgn

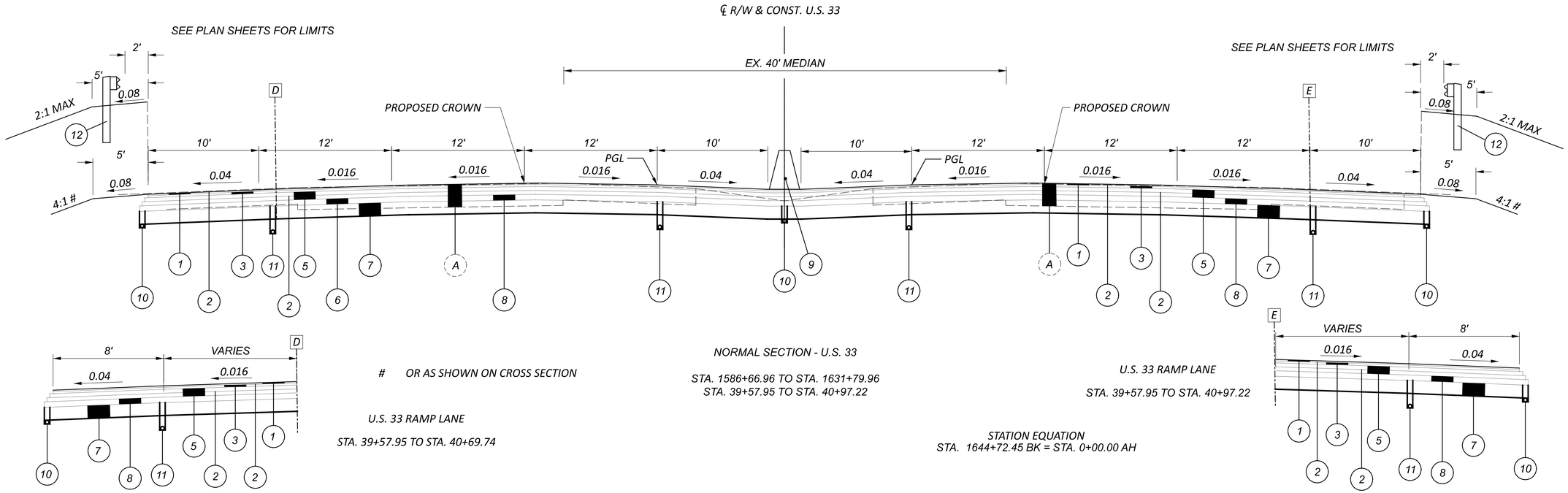

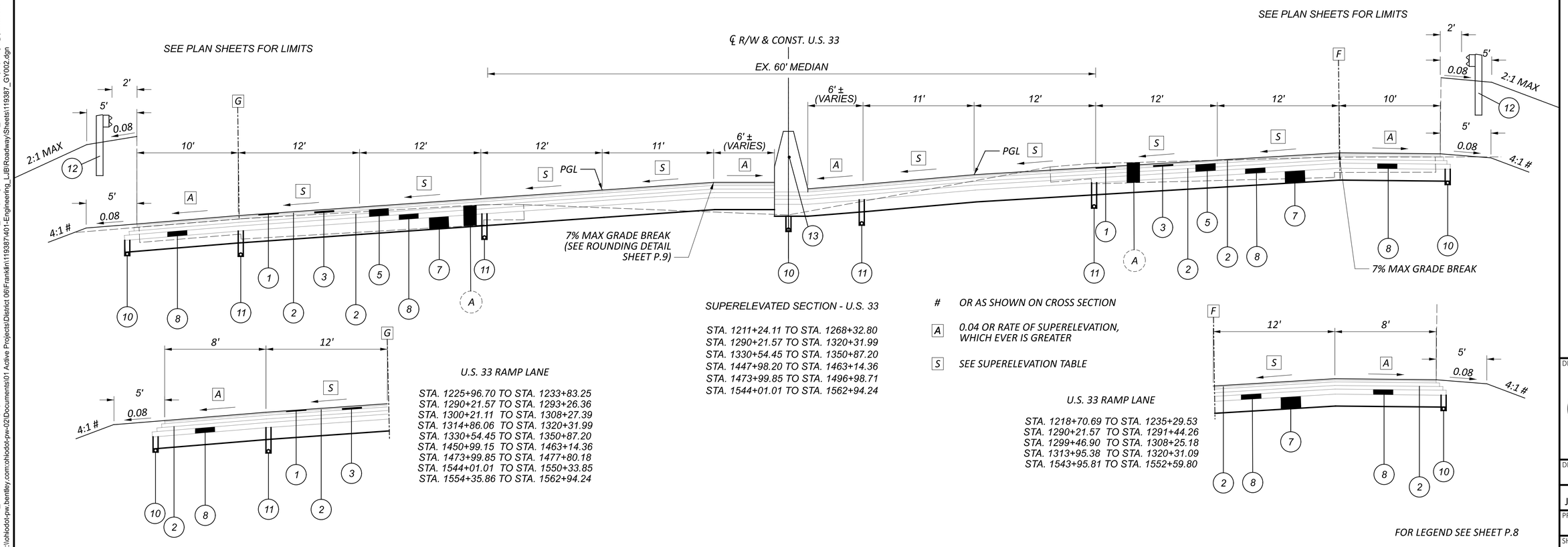

FOR LEGEND SEE SHEET P.8

TYPICAL SECTIONS - (2/5)

FRA/FAI-33-22.99/0.00

MODEL: Sheet_Model PAPERSIZE: 34x22 (in.) DATE: 8/26/2025 TIME: 9:48:36 PM PLTDRV: OHDOT_PDF.pltcfg PENTBL: OHDOT_Pen.tbl USER: jespelage@jjbinc.com WORKSPACE: OHDOTCEv02 WORKSET: 119387 PRODUCT: OpenRoadsDesigner 24.00.00.205
pw:\\ohiodot-pw.bentley.com:ohiodot-pw-02\Documents\01 Active Projects\District 06\Franklin\119387\401-Engineering_LJB\Roadway\Sheets\119387_GY002.dgn

DESIGN AGENCY

DESIGNER SHH

REVIEWER JRE 08/15/25

PROJECT ID 121811

SHEET P.9 TOTAL P.660

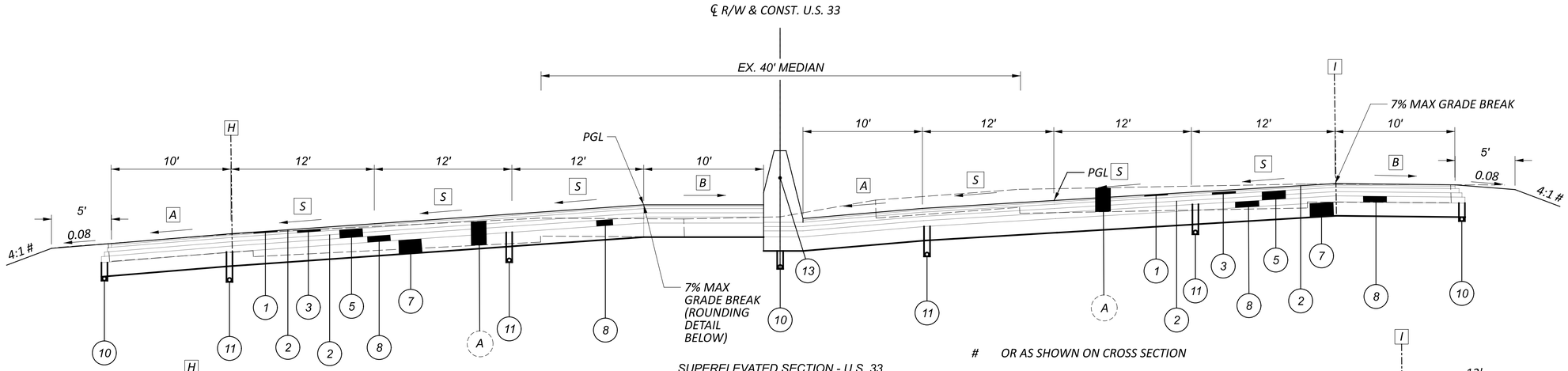

SUPERELEVATED SECTION - U.S. 33

STA. 1631+79.96 TO STA. 1644+72.45
STA. 0+00.00 TO STA. 39+57.95
STA. 40+97.22 TO STA. 48+29.41

OR AS SHOWN ON CROSS SECTION

A 0.04 OR RATE OF SUPERELEVATION, WHICH EVER IS GREATER

B 0.04 OR AS SHOWN ON SUPERELEVATION TABLE

S SEE SUPERELEVATION TABLE

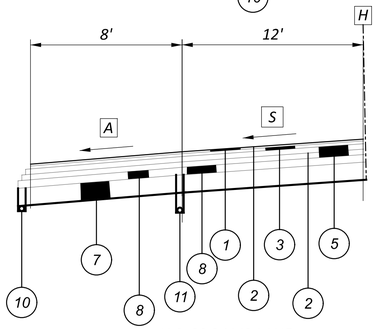

U.S. 33 RAMP LANE

STA. 22+02.06 TO STA. 39+57.95
STA. 1632+20.51 TO STA. 1639+27.29

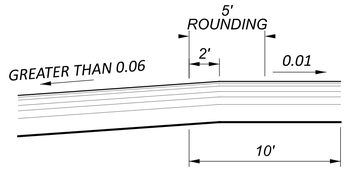

HIGH SIDE SUPERELEVATION SECTION ROUNDING DETAIL

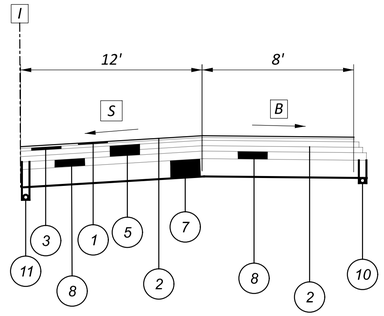

U.S. 33 RAMP LANE

STA. 40+97.22 TO STA. 43+13.91

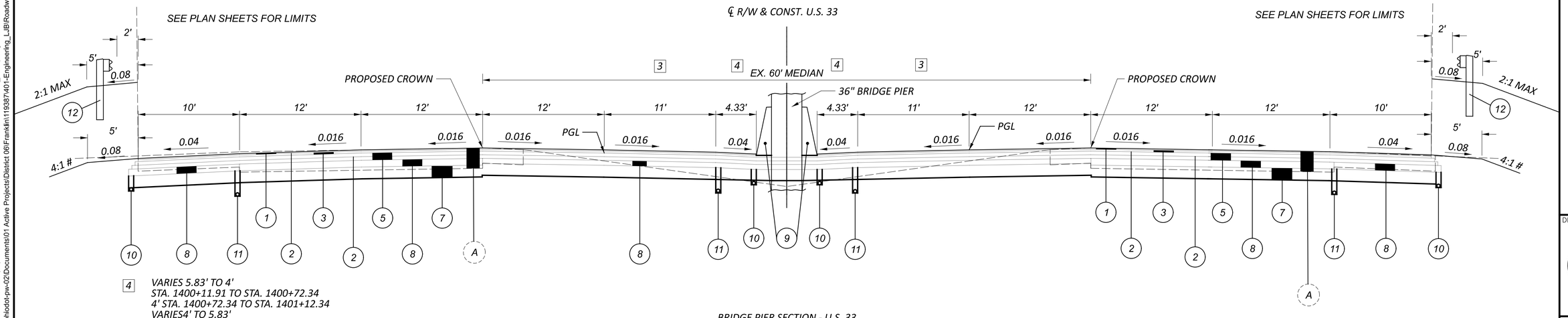

4 VARIES 5.83' TO 4'
STA. 1400+11.91 TO STA. 1400+72.34
4' STA. 1400+72.34 TO STA. 1401+12.34
VARIES4' TO 5.83'
STA. 14.01+12.34 TO STA. 14+72.31

3 VARIES 11' TO 10'
STA. 1400+11.91 TO STA. 1400+72.34
10' STA. 1400+72.34 TO STA. 1401+12.34
VARIES 10' TO 11'
STA. 1401+12.34 TO ATA.1401+72.34

BRIDGE PIER SECTION - U.S. 33

STA. 1366+41.80 TO STA. 1368+41.80
STA. 1400+12.30 TO STA. 1401+72.35
STA. 1434+75.50 TO STA. 1436+15.50
STA. 1560+00.00 TO STA. 1561+80.00

FOR LEGEND SEE SHEET P.8

TYPICAL SECTIONS - (3/5)

DESIGN AGENCY

DESIGNER SHH
REVIEWER JRE 08/15/25
PROJECT ID 121811
SHEET P.10 TOTAL P.660

FRA/FAI-33-22.99/0.00

MODEL: Sheet_Model PAPERSIZE: 34x22 (in.) DATE: 8/26/2025 TIME: 9:48:44 PM PLTDRV: OHDOT_PDF.pltcfg PENTBL: OHDOT_Pen.tbl USER: jespelage@jbinc.com WORKSPACE: OHDOTCEv02 WORKSET: 119387 PRODUCT: OpenRoadsDesigner 24.00.00.205
pw:\\ohiodot-pw.bentley.com:ohiodot-pw-02\Documents\01 Active Projects\District 06\Franklin\119387\401-Engineering_LJB\Roadway\Sheets\119387_GY003.dgn

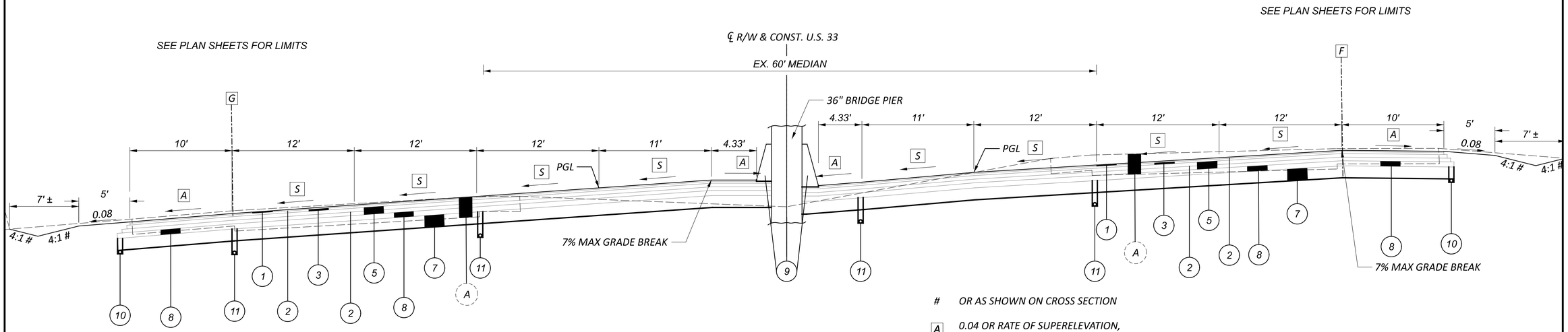

SUPERELEVATED BRIDGE PIER SECTION - U.S. 33
INSIDE WIDENING, 60' MEDIAN, 6-LANES

STA. 1302+86.50 TO STA. 1305+58.80

\# OR AS SHOWN ON CROSS SECTION

[A] 0.04 OR RATE OF SUPERELEVATION, WHICH EVER IS GREATER

[S] SEE SUPERELEVATION TABLE

FOR LEGEND SEE SHEET P.8

TYPICAL SECTIONS - (4/5)

FRA/FAI-33-22.99/0.00

MODEL: Sheet_Model PAPERSIZE: 34x22 (in.) DATE: 8/26/2025 TIME: 9:48:52 PM PLTDRV: OHDOT_PDF.pltcfg PENTBL: OHDOT_Pen.tbl USER: jespelage@jbinc.com WORKSPACE: OHDOTCEv02 WORKSET: 119387 PRODUCT: OpenRoadsDesigner 24.00.00.205
pw:\\ohiodot-pw.bentley.com:ohiodot-pw-02\Documents\01 Active Projects\District 06\Franklin\119387\401-Engineering_LJB\Roadway\Sheets\119387_GY004.dgn

DESIGN AGENCY

DESIGNER SHH

REVIEWER JRE 08/15/25

PROJECT ID 121811

SHEET P.11 TOTAL P.660

MODEL: Sheet_Model PAPERSIZE: 34x22 (in.) DATE: 8/26/2025 TIME: 9:49:00 PM PLTDRV: OHDOT_PDF.pltcfg PENTBL: OHDOT_Pen.tbl USER: jespelage@ljbinc.com WORKSPACE: OHDOTCEv02 WORKSET: 119387 PRODUCT: OpenRoadsDesigner 24.00.00.205
pw:\\ohiodot-pw.bentley.com:ohiodot-pw-02\Documents\01 Active Projects\District 06\Franklin\119387\401-Engineering_LJB\Roadway\Sheets\119387_GY005.dgn

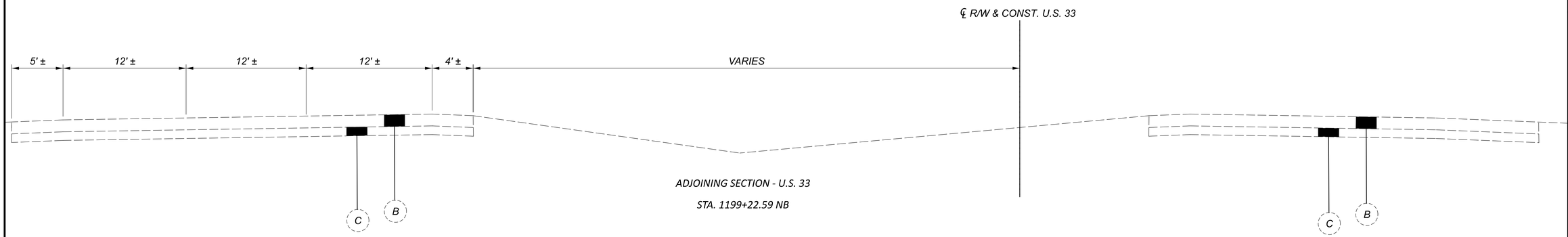

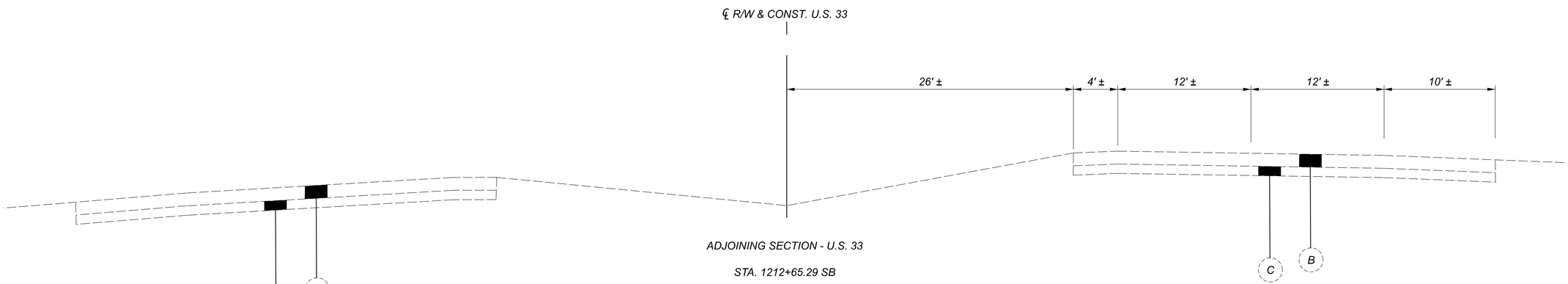

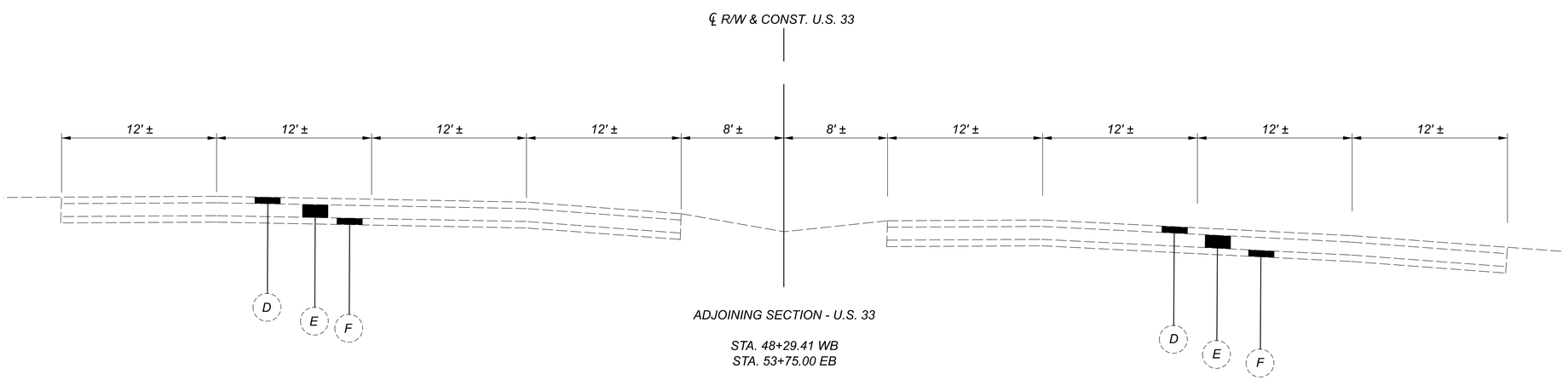

FOR LEGEND SEE SHEET P.8

HORIZONTAL SCALE IN FEET
0 0 0 0

TYPICAL SECTIONS - (5/5)

DESIGN AGENCY

DESIGNER SHH

REVIEWER JRE 08/15/25

PROJECT ID 121811

SHEET P.12 TOTAL P.660

UTILITIES

LISTED BELOW ARE ALL UTILITIES LOCATED WITHIN THE PROJECT CONSTRUCTION LIMITS TOGETHER WITH THEIR RESPECTIVE OWNERS:

AEP - DISTRIBUTION
ROBERT MATTHEWS – PPR COORDINATOR
AMERICAN ELECTRIC POWER
700 MORRISON ROAD
GAHANNA, OH 43230
CELL: 740-647-2080
AEP SOLUTION CENTER: 800-277-2177
AEP BUS SOLUTION CENTER: 888-710-4237
CENTRALOHPPR@AEP.COM
AEP TELECOM
PETE SPICER
CELL: 614-648-3461
PSPICER@AEP.COM
OHFIBERRELOCATE@AEP.COM

AEP - TRANSMISSION
MICHAEL CARR – PUBLIC PROJECTS COORDINATOR
AMERICAN ELECTRIC POWER
8600 SMITHS MILL ROAD
NEW ALBANY, OH 43054
OFFICE: 380-205-5072
TL_PUBLICPROJECTS@AEP.COM

CITY OF COLUMBUS
DIVISION OF POWER
3500 INDIANOLA AVE
COLUMBUS, OH 43214
(614)645-7627

CITY OF COLUMBUS
DIVISION OF WATER
910 DUBLIN RD
COLUMBUS, OH 43215
(614)645-7788

CITY OF COLUMBUS
DIVISION OF SEWERAGE AND DRAINAGE
1250 FAIRWOOD AVE
COLUMBUS, OH 43206
(614)645-7102

COLUMBIA GAS OF OHIO
ROB CALDWELL
3550 JOHNNY APPLESEED CT.
COLUMBUS, OHIO 43231
OFFICE: 614-818-2104
CUSTOMER SERVICE: 1-800-344-4077
DAMAGE PREVENTION: LORI WADE 614-493-7368
LWADE@NISOURCE.COM
COLUMBIAGAS_COLUMBUSENG@NISOURCE.COM
RCALDWELL@NISOURCE.COM

NE OHIO NATURAL GAS CORP.
MARK CALLAHAN – OPERATIONS ENGINEER
5640 LANCASTER-NEWARK RD. NE
PLEASANTVILLE, OHIO 43148
OFFICE: 740-862-3300 X247
FAX: 740-862-6330
MCALLAHAN@EGAS.NET

CITY OF GROVEPORT
STEVE FARST
(614)836-5301
GROVEPORTWATER@GROVEPORT.ORG

MADISON TOWNSHIP
DAVE WATKINS
PUBLIC WORKS SUPERINTENDENT
(614)836-4467
DWATKINS@MADISONTOWNSHIP.ORG

AT&T - TRANSMISSION
JAMES SCHNEIDER – PROJECT MANAGER
METROPOLITAN COMMUNICATIONS GROUP, OHIO (MCG)
155 COMMERCE PARK DR. STE. 1
WESTERVILLE, OHIO 43082
CELL: (440) 525-4322
JAMES.SCHNEIDER@MCGFIBER.COM
FIELD ENGINEER
WILLIAM TAGGART
CELL: 614-370-5414

SUMMIT IG
DOUG SWALEC – DIR. OF OPERATIONS OH AND CHICAGO
CELL: 815-786-4822
DSWALEC@SUMMITIG.COM
DOUG CHELF
PROJECT MGR OH
CELL: 563-1575
DCHELF@SUMMITIG.COM
24HR EMERGENCY CONTACT: SUMMITIG NOC
855 776 6515
SUMMITIGNOC@SUMMITIG.COM

MIT INFRASTRUCTURE GROUP (SUMMIT IG)
22365 BRODERICK DR, SUITE 259
STERLING, VA 20166
ATTN: DOUG SWALEC
(815)786-4822
DSWALEX@SUMMITIG.COM
24 HR EMERGENCY CONTACT
(855)766-6515

BREEZELINE (FKA WOW)
JEREMY BORRESON
3675 CORPORATE DRIVE
COLUMBUS, OH 43231
DL_CMHFR@BREEZELINE.COM
JBORRESON@BREEZELINE.COM

LUMEN (FKA CENTURYLINK/LEVEL 3 COMMUNICATIONS/TW TELECOM/QWEST)
250 W. OLD WILSON BRIDGE, SUITE 130
WORTHINGTON, OH 43085
RELOCATIONS@LUMEN.COM
RELOCATIONS@BRIGHTSPEED.COM
HALEY.WOODS@LUMEN.COM

CHARTER COMMUNICATIONS/SPECTRUM (AKA TIME WARNER COMMUNICATIONS)
3760 INTERCHANGE ROAD
COLUMBUS, OHIO 43204
DL-MOH-CONSTRUCTION-FRELO-TEAM@CHARTER.COM

CITY OF COLUMBUS
TRAFFIC SIGNALS
1820 E. 17TH AVE
COLUMBUS, OH 43219
ATTN: BRAD HEGWOOD
(614)560-0839
BDHEGWOOD@COLUMBUS.COM

ODOT ITS
1606 WEST BROAD ST
COLUMBUS, OH 43223
(614)387-4113
CEN.ITS.LAB@DOT.OHIO.GOV

AT&T (FKA SBC)
DONALD G. MARSHALL JR. – MANAGER OSP PLANNING
111 N 4TH ST
COLUMBUS, OHIO 43215
CELL: 614-216-2396
AT&T REPAIR SERVICE: 800-288-2020
DAMAGE PREVENTION: 937-296-3929
G01553@ATT.COM

CITY OF COLUMBUS
DEPARTMENT OF TECHNOLOGY
1355 MCKINLEY AVENUE
BUILDING
COLUMBUS, OH 43222
CONTRACTOR LINE: (614) 645-7756

CITY OF COLUMBUS
SUPPORT SERVICES DIVISION - COMMUNICATIONS
4211 GROVES ROAD
COLUMBUS, OH 43232
TELEPHONE: (614) 724-7047
RADIO ROOM: (614) 724-4006

ENDANGERED BAT HABITAT REMOVAL

THIS PROJECT IS LOCATED WITHIN THE KNOWN HABITAT RANGES OF THE FEDERALLY LISTED AND PROTECTED INDIANA BAT, AND NORTHERN LONG-EARED BAT. NO TREES SHALL BE REMOVED UNDER THIS PROJECT FROM APRIL 1 THROUGH SEPTEMBER 30. ALL NECESSARY TREE REMOVAL SHALL OCCUR FROM OCTOBER 1 THROUGH MARCH 31. THIS REQUIREMENT IS NECESSARY TO AVOID AND MINIMIZE IMPACTS TO THESE SPECIES AS REQUIRED BY THE ENDANGERED SPECIES ACT (ESA). FOR THE PURPOSES OF THIS NOTE, A TREE IS DEFINED AS: A LIVE, DYING, OR DEAD WOODY PLANT, WITH A TRUNK 3 INCHES OR GREATER IN DIAMETER AT A HEIGHT OF 4.5 FEET ABOVE THE GROUND SURFACE, AND WITH A MINIMUM HEIGHT OF 13 FEET.

PERMITS

THE CONTRACTOR IS TO OBTAIN ALL NECESSARY PERMITS. AN ORIGINAL PERMIT WITH RED SIGNATURES SHALL BE KEPT ONSITE AT ALL TIMES.

WHEN EXCAVATING WITHIN COLUMBUS PUBLIC RIGHT OF WAY LIMITS, THE CONTRACTOR SHALL OBTAIN AN EXCAVATION PERMIT FROM CITY OF COLUMBUS, DEPARTMENT OF PUBLIC SERVICE - PERMIT OFFICE BETWEEN THE HOURS OF 7:30 AM AND 4:00 PM MONDAY THROUGH FRIDAY. PHONE: (614) 645-7497; FAX: (614) 645-1876 EMAIL: COLSPERMITS@COLUMBUS.GOV

ENVIRONMENTAL NOTES

1. AQUATIC RESOURCES ADJACENT TO THE PROJECT WILL BE INDICATED ON THE PLANS, AND THE CONTRACTOR SHALL DEMARCATE ALL AQUATIC RESOURCES IN THE FIELD PER SS 832 AND THE WATERWAY PERMITS SPECIAL PROVISIONS. AREAS MARKED FOR AVOIDANCE WILL NOT BE IMPACTED. IN RIPARIAN AREAS, ONLY THE MINIMUM AMOUNT OF VEGETATED BUFFER NECESSARY FOR WORK WILL BE REMOVED. TEMPORARY AND PERMANENT FILL MATERIALS WILL CONSIST OF SUITABLE MATERIALS (EXCLUDING BROKEN ASPHALT) FREE FROM TOXIC CONTAMINANTS IN OTHER THAN TRACE QUANTITIES. CHROMATED COPPER ARSENATE AND OTHER PRESSURE TREATED LUMBER SHALL NOT BE USED IN STRUCTURES PLACED WITHIN AQUATIC RESOURCES. AN OIL SPILL KIT SHALL BE LOCATED WITHIN 150 FEET ON ANY EQUIPMENT WORKING IN AN AQUATIC RESOURCE AND SHALL BE MAINTAINED FOR THE LIFE OF THE PROJECT.

2. THIS PROJECT IS LOCATED IN OR NEAR THE SOURCE OF A PUBLIC DRINKING WATER SUPPLIES. IN ORDER TO MINIMIZE THE POTENTIAL TO CONTAMINATE THIS WATER SUPPLY, PROJECT RELATED REFUELING AND MAINTENANCE ACTIVITIES SHALL NOT BE PERFORMED FROM STA 1255+00 TO STA 1265+00 (RANGE 1), STA 1505+00 TO STA 1515+00 (RANGE 2), OR STA 1573+00 TO STA 10+00 (RANGE 3). THE CONTRACTOR SHALL IMMEDIATELY TAKE STEPS TO MITIGATE ANY EVENT, SUCH AS A SPILL OF FUELS, OILS, OR CHEMICALS, THAT COULD THREATEN TO CONTAMINATE THE DRINKING WATER SUPPLY. ANY SUCH SPILL OR EVENT SHALL BE REPORTED IMMEDIATELY TO:

FOR RANGE 1: OASIS OF LOVE COMMUNITY CHURCH (614-835-6836)

FOR RANGE 2: RAGER ROAD CHURCH OF CHRIST (614-830-0110)

FOR RANGE 3: FAIRFIELD COUNTY SHERIFF AND THE CANAL WINCHESTER CITY PWS (614-837-7478).

IF THE SPILL IS A REPORTABLE AMOUNT, THE CONTRACTOR SHOULD CONTACT (INSERT NAME AND NUMBER OF LOCAL HAZARDOUS MATERIAL RESPONSE TEAM) FOR CLEAN-UP OF THE SPILL.

3. ACCESS TO THE BIG WALNUT TRAIL SHALL BE MAINTAINED AT ALL TIMES, EXCEPT FOR THE TIME NEEDED TO TEMPORARILY OCCUPY THE PROPERTY, EXPECTED TO BE FOUR SEPARATE OVERNIGHT CLOSURES FOR THE NECESSARY DEMOLITION WORK AND FOR THE SETTING OF BRIDGE BEAMS, WHICH SHALL BE LESS THAN THE TIME NEEDED FOR CONSTRUCTION OF THE PROJECT.

4. TEMPORARY CONSTRUCTION FENCING AND OVERHEAD PROTECTION SCAFFOLDING SHALL BE INSTALLED ALONG PROPOSED CONSTRUCTION LIMITS PRIOR TO THE START OF CONSTRUCTION ACTIVITIES TO PROTECT THE SECTION 4(F) PROPERTY AND THE PUBLIC.

5. APPROPRIATE SIGNAGE SHALL BE INSTALLED, AND AN AUTOMATED FLAGGER ASSISTANCE DEVICE TO BE POSITIONED OUT OF THE TRAIL WITH TWO WEEKS' NOTICE TO ALERT USERS OF BIG WALNUT TRAIL OF CONSTRUCTION ACTIVITIES, ACCESS RESTRICTIONS, OR TEMPORARY CLOSURES AND TO DIRECT USERS TO SECONDARY POINTS.

6. THE CONTRACTOR SHALL BE REQUIRED TO CLOSELY COORDINATE THE CONSTRUCTION SCHEDULE WITH ODOT AND CITY OF COLUMBUS RECREATION AND PARKS PRIOR TO THE START OF CONSTRUCTION AND DURING CONSTRUCTION ACTIVITIES.

7. THE CONTRACTOR SHALL RESTORE AND RETURN ANY LAND THAT IS DISTURBED DURING CONSTRUCTION TO A CONDITION WHICH IS AT LEAST AS GOOD AS THAT WHICH EXISTED PRIOR TO THE PROJECT.

GENERAL NOTES - (1/3)

DESIGN AGENCY

DESIGNER JRE

REVIEWER RN 08/15/25

PROJECT ID 121811

SHEET P.13 TOTAL P.660

FRA/FAI-33-22.99/0.00

MODEL: Sheet_SurvFt PAPERSIZE: 34x22 (in.) DATE: 8/26/2025 TIME: 9:51:09 PM PLTDRV: OHDOT_PDF.pltcfg PENTBL: OHDOT_Pen.tbl USER: jespelage@jbinc.com WORKSPACE: OHDOTCEv02 WORKSET: 119387 PRODUCT: OpenRoadsDesigner 24.00.00.205
pw:\\ohiodot-pw.bentley.com:ohiodot-pw-02\Documents\01 Active Projects\District 06\Franklin\119387401-Engineering_LJB\RoadwaySheets\119387_GN001.dgn

ROUNDING

THE ROUNDING AT SLOPE BREAKPOINTS SHOWN ON THE TYPICAL SECTIONS APPLIES TO ALL CROSS-SECTIONS, EVEN THOUGH OTHERWISE SHOWN.

SURVEYING PARAMETERS - OHIO COUNTY COORDINATE SYSTEM (OCCS)

PRIMARY PROJECT CONTROL MONUMENTS GOVERN ALL POSITIONING ON ODOT PROJECTS. SEE SHEET ___ OF THE PLANS FOR A TABLE CONTAINING PROJECT CONTROL INFORMATION.

USE THE FOLLOWING PROJECT CONTROL, VERTICAL POSITIONING, AND HORIZONTAL POSITIONING PARAMETERS FOR ALL SURVEYING:

PROJECT CONTROL
- POSITIONING METHOD: ODOT VRS
- MONUMENT TYPE: TYPE A MONUMENT 3"DISK

VERTICAL POSITIONING
- ORTHOMETRIC HEIGHT DATUM: NAVD88(2010)
- GEOID: GEOID18(CONUS)

HORIZONTAL POSITIONING
- REFERENCE FRAME: NAD83(2011)
- ELLIPSOID: GRS80
- COORDINATE SYSTEM: FRANKLIN CO LDP
- MAP PROJECTION: LAMBERT CONFORMAL
- CENTRAL LATITUDE: N39°52'55.21784"
- CENTRAL LONGITUDE: W82°51'35.37771"
- FALSE NORTHING: N/A
- FALSE EASTING: N/A
- PROJECTION SCALE FACTOR: N/A

USE THE POSITIONING METHODS AND MONUMENT TYPE USED IN THE ORIGINAL SURVEY TO RESTORE ALL MONUMENTS RELATED TO PRIMARY PROJECT CONTROL THAT ARE DAMAGED OR DESTROYED BY CONSTRUCTION ACTIVITIES. RESTORE THE DAMAGED OR DESTROYED MONUMENTS IN ACCORDANCE WITH CMS 623.

UNITS ARE IN U.S. SURVEY FEET.

WORK LIMITS

THE WORK LIMITS SHOWN ON THESE PLANS ARE FOR PHYSICAL CONSTRUCTION ONLY. PROVIDE THE INSTALLATION AND OPERATION OF ALL WORK ZONE TRAFFIC CONTROL AND WORK ZONE TRAFFIC CONTROL DEVICES REQUIRED BY THESE PLANS WHETHER INSIDE OR OUTSIDE THESE WORK LIMITS.

PROTECTION OF RIGHT-OF-WAY LANDSCAPING

PRIOR TO BEGINNING WORK, THE CONTRACTOR, THE PROJECT ENGINEER, AND A REPRESENTATIVE OF THE MAINTAINING AGENCY WILL REVIEW AND RECORD ALL LANDSCAPING ITEMS WITHIN THE RIGHT-OF-WAY (BOTH WITHIN AND OUTSIDE THE CONSTRUCTION LIMITS). A RECORD OF THIS REVIEW WILL BE KEPT IN THE PROJECT ENGINEER'S FILES. PRIOR TO FINAL ACCEPTANCE, A FINAL REVIEW OF LANDSCAPING ITEMS WILL BE MADE.

CONSTRICT ALL ACTIVITIES, EQUIPMENT STORAGE, AND STAGING TO WITHIN THE CONSTRUCTION LIMITS. UNLESS OTHERWISE IDENTIFIED IN THE PLANS OR PROPOSAL, THE CONSTRUCTION LIMITS ARE IDENTIFIED AS 30 FEET FROM THE EDGE OF PAVEMENT.

SUBMIT A WRITTEN REQUEST TO THE PROJECT ENGINEER TO USE ANY AREA OUTSIDE THESE LIMITS. THE DOCUMENT SUBMITTED MUST CLEARLY IDENTIFY THE AREA AND EXPLAIN THE PROPOSED USE AND RESTORATION OF THE AREA. EXCEPT AS INDICATED ON SHEET ___, USE OF THESE AREAS FOR DISPOSAL OF WASTE MATERIAL AND CONSTRUCTION DEBRIS, EXCAVATION OF BORROW MATERIAL AND PLACEMENT OF PORTABLE PLANTS IS PROHIBITED. THE REQUEST MUST BE APPROVED, IN WRITING, BEFORE THE CONTRACTOR HAS PERMISSION TO USE THE AREA.

ANY ITEMS DAMAGED BEYOND THE CONSTRUCTION LIMITS, AS DEFINED ABOVE, WILL BE REPLACED IN KIND OR AS APPROVED BY THE PROJECT ENGINEER.

CLEARING AND GRUBBING

ALTHOUGH THERE ARE NO TREES OR STUMPS SPECIFICALLY MARKED FOR REMOVAL WITHIN THE LIMITS OF THE PROJECT, A LUMP SUM QUANTITY IS INCLUDED IN THE GENERAL SUMMARY FOR ITEM 201, CLEARING AND GRUBBING. ALL PROVISIONS AS SET FORTH IN THE SPECIFICATIONS UNDER THIS ITEM ARE INCLUDED IN THE LUMP SUM PRICE BID FOR ITEM 201, CLEARING AND GRUBBING.

MONUMENT ASSEMBLIES

CONSTRUCT MONUMENT ASSEMBLIES IN ACCORDANCE WITH THE DETAILS SHOWN ON THE STANDARD CONSTRUCTION DRAWINGS AND AT THE LOCATIONS SHOWN ON SHEET NO. ___.

ITEM 204 - PROOF ROLLING

THE FOLLOWING QUANTITY IS PROVIDED IN THE GENERAL SUMMARY TO ADDRESS LOCATIONS REQUIRING PROOF ROLLING. SEE PLAN SHEET NO. ___ FOR ADDITIONAL INFORMATION.

ITEM 204 - PROOF ROLLING _____ HOUR.

ITEM 204 - SUBGRADE COMPACTION AND PROOF ROLLING

CONSTRUCT THE SUBGRADE AS FOLLOWS AND IN THE FOLLOWING SEQUENCE:

1. SHAPE THE SUBGRADE TO WITHIN 0.2 FEET OF THE PLAN SUBGRADE ELEVATION.

2. EXCAVATE AND REPLACE UNSUITABLE SUBGRADE BEFORE PROOF ROLLING. THE EXCAVATION LIMITS ARE SHOWN AND LABELED ON THE CROSS SECTIONS AS UNSUITABLE SUBGRADE. UNSUITABLE SUBGRADE INCLUDES UNSUITABLE SOIL (A-4B, A-2-5, A-5, A-7-5, AND SOIL WITH A LIQUID LIMIT GREATER THAN 65) AND ANY COAL, SHALE, OR ROCK WHICH NEEDS TO BE REMOVED ACCORDING TO SECTION 204.05 OF THE CONSTRUCTION AND MATERIAL SPECIFICATIONS (C&MS).

   IF THERE IS UNSUITABLE SUBGRADE IN A SHALLOW FILL LOCATION, EXCAVATE AND REPLACE THE UNSUITABLE SUBGRADE BEFORE CONSTRUCTING THE SHALLOW FILL AND SHAPING THE SUBGRADE.

3. COMPACT THE SUBGRADE ACCORDING TO C&MS 204.03.

4. APPROXIMATE LIMITS FOR EXCAVATION OF UNSTABLE SUBGRADE ARE SHOWN AND LABELED ON THE CROSS SECTIONS AS UNSTABLE SUBGRADE. THE ENGINEER WILL IDENTIFY THE ACTUAL LIMITS OF EXCAVATION FOR UNSTABLE SUBGRADE BASED ON THE PROOF ROLLING RESULTS AND VISUAL OBSERVATIONS.

   PROOF ROLL THE COMPACTED SUBGRADE ACCORDING TO C&MS 204.06.

5. EXCAVATE UNSTABLE SUBGRADE AS DIRECTED BY THE ENGINEER AND STABILIZE BY REPLACING WITH THE SPECIFIED MATERIALS ACCORDING TO C&MS 204.07. EXCAVATIONS WILL EXTEND 18 INCHES BEYOND THE EDGE OF THE SURFACE OF THE PAVEMENT, PAVED SHOULDERS, OR PAVED MEDIANS.

6. PROOF ROLL THE STABILIZED AREAS ACCORDING TO C&MS 204.06 TO VERIFY STABILITY.

7. FINE GRADE THE SUBGRADE TO THE SPECIFIED GRADE.

THE QUANTITIES FOR EXCAVATING THE UNSUITABLE SUBGRADE AND UNSTABLE SUBGRADE ARE BOTH PAID UNDER ITEM 204, EXCAVATION OF SUBGRADE.

CROSSINGS AND CONNECTIONS TO EXISTING PIPES AND UTILITIES

WHERE PLANS PROVIDE FOR A PROPOSED CONDUIT TO BE CONNECTED TO, OR CROSS OVER OR UNDER AN EXISTING SEWER OR UNDERGROUND UTILITY, LOCATE THE EXISTING PIPES OR UTILITIES BOTH AS TO LINE AND GRADE BEFORE STARTING TO LAY THE PROPOSED CONDUIT.

IF IT IS DETERMINED THAT THE ELEVATION OF THE EXISTING CONDUIT, OR EXISTING APPURTENANCE TO BE CONNECTED, DIFFERS FROM THE PLAN ELEVATION OR RESULTS IN A CHANGE IN THE PLAN CONDUIT SLOPE, NOTIFY THE ENGINEER BEFORE STARTING CONSTRUCTION OF ANY PORTION OF THE PROPOSED CONDUIT WHICH WILL BE AFFECTED BY THE VARIANCE IN THE EXISTING ELEVATIONS.

IF IT IS DETERMINED THAT THE PROPOSED CONDUIT WILL INTERSECT AN EXISTING SEWER OR UNDERGROUND UTILITY IF CONSTRUCTED AS SHOWN ON THE PLAN, NOTIFY THE ENGINEER BEFORE STARTING CONSTRUCTION OF ANY PORTION OF THE PROPOSED CONDUIT WHICH WOULD BE AFFECTED BY THE INTERFERENCE WITH AN EXISTING FACILITY.

PAYMENT FOR ALL THE OPERATIONS DESCRIBED ABOVE IS INCLUDED IN THE CONTRACT PRICE FOR THE PERTINENT 611 CONDUIT ITEM.

REVIEW OF DRAINAGE FACILITIES

PRIOR TO THE START OF WORK AND AGAIN BEFORE FINAL ACCEPTANCE, PERFORM AN INSPECTION WITH REPRESENTATIVES OF THE DEPARTMENT, CONTRACTOR AND LOCALS OF ALL EXISTING DRAINAGE FACILITIES THAT ARE TO REMAIN IN SERVICE WHICH MAY BE AFFECTED BY THE WORK. THE CONDITION OF THE EXISTING CONDUITS AND THEIR APPURTENANCES IS DETERMINED FROM FIELD OBSERVATIONS. RECORDS OF THE INSPECTION ARE MAINTAINED BY THE DEPARTMENT.

CONFIRM ALL EXISTING SEWERS INSPECTED INITIALLY BY THE ABOVE-MENTIONED PARTIES ARE MAINTAINED AND LEFT IN A CONDITION COMPARABLE TO THAT DETERMINED BY THE ORIGINAL INSPECTION. THE CONTRACTOR IS RESPONSIBLE TO CORRECT ANY CHANGE IN THE CONDITION RESULTING FROM THEIR OPERATIONS AS DIRECTED AND APPROVED BY THE ENGINEER.

PAYMENT FOR ALL OPERATIONS DESCRIBED ABOVE IS INCLUDED IN THE CONTRACT PRICE FOR THE PERTINENT 611 CONDUIT ITEMS.

SEEDING AND MULCHING

THE FOLLOWING QUANTITIES ARE PROVIDED TO PROMOTE GROWTH AND CARE OF PERMANENT SEEDED AREAS:

659, SOIL ANALYSIS TEST ____ EACH
659, TOPSOIL ____ CY
659, SEEDING AND MULCHING ____ SY
659, REPAIR SEEDING AND MULCHING ____ SY
659, INTER-SEEDING ____ SY
659, COMMERCIAL FERTILIZER ____ TON
659, LIME ____ ACRES
659, WATER ____ MGAL
659, MOWING ____ MSF

SEEDING AND MULCHING SHALL BE APPLIED TO ALL AREAS OF EXPOSED SOIL BETWEEN THE RIGHT-OF-WAY LINES, AND WITHIN THE CONSTRUCTION LIMITS FOR AREAS OUTSIDE THE RIGHT-OF-WAY LINES COVERED BY WORK AGREEMENT OR SLOPE EASEMENT. QUANTITY CALCULATIONS FOR SEEDING AND MULCHING ARE BASED ON THESE LIMITS.

VEGETATED FILTER STRIP

THIS PLAN UTILIZES VEGETATED FILTER STRIP(S) FOR POST CONSTRUCTION STORM WATER TREATMENT. PLACE EITHER ITEM 660 SODDING OR ITEM 659 SEEDING AND MULCHING WITH A 4-INCH LIFT OF TOPSOIL AND ITEM 670, SLOPE EROSION PROTECTION TO ALL DISTURBED AREAS DESIGNATED AS VEGETATED FILTER STRIPS, THE EDGE OF SHOULDER, AND THE FORESLOPE AS SPECIFIED IN THE PLANS.

GENERAL NOTES - (2/3)

DESIGN AGENCY

DESIGNER TLW
REVIEWER RN 08/15/25
PROJECT ID 121811
SHEET P.14 TOTAL P.660

FRA/FAI-33-22.99/0.00

MODEL: Sheet_SurvFt PAPERSIZE: 34x22 (in.) DATE: 8/26/2025 TIME: 9:51:17 PM PLTDRV: OHDOT_PDF.pltcfg PENTBL: OHDOT_Pen.tbl USER: jespellage@jbinc.com WORKSPACE: OHDOTCEv02 WORKSET: 119387 PRODUCT: OpenRoadsDesigner 24.00.00.205
pw:\\ohiodot-pw.bentley.com:ohiodot-pw-02\Documents\01 Active Projects\District 06\Franklin\119387\401-Engineering_LJB\RoadwaySheets\119387_GN002.dgn

ITEM 606 - ANCHOR ASSEMBLY, MGS TYPE E

THIS ITEM SHALL CONSIST OF FURNISHING AND INSTALLING ANY OF THE MASH 2016 TYPE E TANGENETIAL END TREATMENTS FOR TYPE MGS GUARDRAIL AS LISTED UNDER "PRODUCTS ACCEPTED FOR NEW INSTALLATIONS" ON THE ROADWAY APPROVED PRODUCTS LIST POSTED ON ROADWAY ENGINEERING'S WEB PAGE. INSTALLATION SHALL BE AT THE LOCATIONS SPECIFIED IN THE PLANS, IN ACCORDANCE WITH THE MANUFACTURER'S SPECIFICATIONS. REFER TO THE POSTED SHOP DRAWINGS FOR THE MOST CURRENT APPROVED PRODUCT MODELS.

REFER TO THE MANUFACTURER'S INSTRUCTIONS REGARDING THE INSTALLATION OF, AND THE GRADING AROUND THE FOUNDATION TUBES AND GROUND STRUT. THE TOP OF ANY FOUNDATION TUBE SHOULD BE LESS THAN 4 INCHES ABOVE THE GROUND. ON-SITE GRADING IS REQUIRED IF THE TOP OF THE FOUNDATION TUBES OR TOP OF THE GROUND STRUT DOES PROJECT MORE THAN 4 INCHES ABOVE THE GROUND LINE. THE PLACEMENT OF THE FOUNDATION TUBES SHOULD BE AN APPROPRIATE DEPTH BELOW THE LEVEL LINE IN ORDER TO MAINTAIN THE FINISHED GUARDRAIL HEIGHT OF 31 INCHES FROM THE EDGE OF THE SHOULDER.

THE FACE OF THE TYPE E IMPACT HEAD SHALL BE COVERED WITH SOLID FLUORESCENT YELLOW REBOUNDABLE RETROREFLECTIVE SHEETING, PER CMS 730.191.

WHEN THE FACE OF THE ADJACENT (ATTACHED) GUARDRAIL IS LESS THAN 4' OFFSET FROM THE PROPOSED EDGE LINE, AND PERMITTING SITE CONDITIONS EXIST: THE PROPOSED TYPE E ANCHOR ASSEMBLY SHALL BE INSTALLED AT A CONSISTENT FLARE RATE THROUGH THE FULL LENGTH OF THE SYSTEM. THE FLARE RATE SHALL BE A MAXIMUM OF 25:1 (RESULTING IN A 2' OFFSET). THE INSTALLATION SHALL BE IN ACCORDANCE WITH THE SHOP DRAWINGS, PRODUCT INSTALLATION MANUAL/GUIDANCE, AND AS DIRECTED BY THE ENGINEER.

PAYMENT FOR THE ABOVE WORK SHALL BE MADE AT THE UNIT PRICE BID FOR ITEM 606, ANCHOR ASSEMBLY, MGS TYPE E, EACH, AND SHALL INCLUDE ALL LABOR, TOOLS, EQUIPMENT AND MATERIALS NECESSARY TO CONSTRUCT A COMPLETE AND FUNCTIONAL ANCHOR ASSEMBLY SYSTEM, INCLUDING ALL RELATED TRANSITIONS, REFLECTIVE SHEETING, HARDWARE, GRADING, EMBANKMENT AND EXCAVATION NOT SEPARATELY SPECIFIED, AS REQUIRED BY THE MANUFACTURER.

CONNECTION BETWEEN EXISTING AND PROPOSED GUARDRAIL

WHEN IT IS NECESSARY TO SPLICE PROPOSED GUARDRAIL TO EXISTING GUARDRAIL, ONLY THE EXISTING GUARDRAIL SHALL BE CUT, DRILLED, OR PUNCHED. THE CONNECTION SHALL BE MADE USING A W-BEAM, BEAM SPLICE AS SHOWN IN AASHTO M 180-12, EXCEPT THE BEAM WASHERS ARE NOT TO BE USED. PAYMENT SHALL BE INCLUDED IN THE CONTRACT PRICE FOR THE RESPECTIVE GUARDRAIL ITEMS.

ITEM 606 - IMPACT ATTENUATOR, TYPE 1 (UNIDIRECTIONAL OR BIDIRECTIONAL)

THIS ITEM SHALL CONSIST OF FURNISHING AND INSTALLING ANY ONE OF THE TYPE 1 IMPACT ATTENUATORS AS LISTED ON THE OFFICE OF ROADWAY ENGINEERING'S WEB PAGE. INSTALLATION SHALL BE AT THE LOCATIONS SPECIFIED IN THE PLANS, IN ACCORDANCE WITH THE MANUFACTURER'S SPECIFICATIONS.

PAYMENT FOR THE ABOVE WORK SHALL BE MADE AT THE UNIT PRICE BID FOR ITEM 606, IMPACT ATTENUATOR, TYPE 1 (UNIDIRECTIONAL OR BIDIRECTIONAL), EACH, AND SHALL INCLUDE ALL LABOR, TOOLS, EQUIPMENT AND MATERIALS NECESSARY TO CONSTRUCT A COMPLETE AND FUNCTIONAL IMPACT ATTENUATOR SYSTEM, INCLUDING ALL RELATED TRANSITIONS, HARDWARE, REFLECTIVE SHEETING AND GRADING, NOT SEPARATELY SPECIFIED, AS REQUIRED BY THE MANUFACTURER.

GENERAL NOTES - (3/3)

DESIGN AGENCY

DESIGNER TLW

REVIEWER RN 08/15/25

PROJECT ID 121811

SHEET P.15 TOTAL P.660

FRA/FAI-33-22.99/0.00

MODEL: Sheet_SurvFt PAPERSIZE: 34x22 (in.) DATE: 8/26/2025 TIME: 9:51:24 PM PLTDRV: OHDOT_PDF.pltcfg PENTBL: OHDOT_Pen.tbl USER: jespelage@jbinc.com WORKSPACE: OHDOTCEv02 WORKSET: 119387 PRODUCT: OpenRoadsDesigner 24.00.00.205
pw:\\ohiodot-pw.bentley.com:ohiodot-pw-02\Documents\01 Active Projects\District 06\Franklin\119387401-Engineering_LJBRoadway\Sheets\119387_GN003.dgn

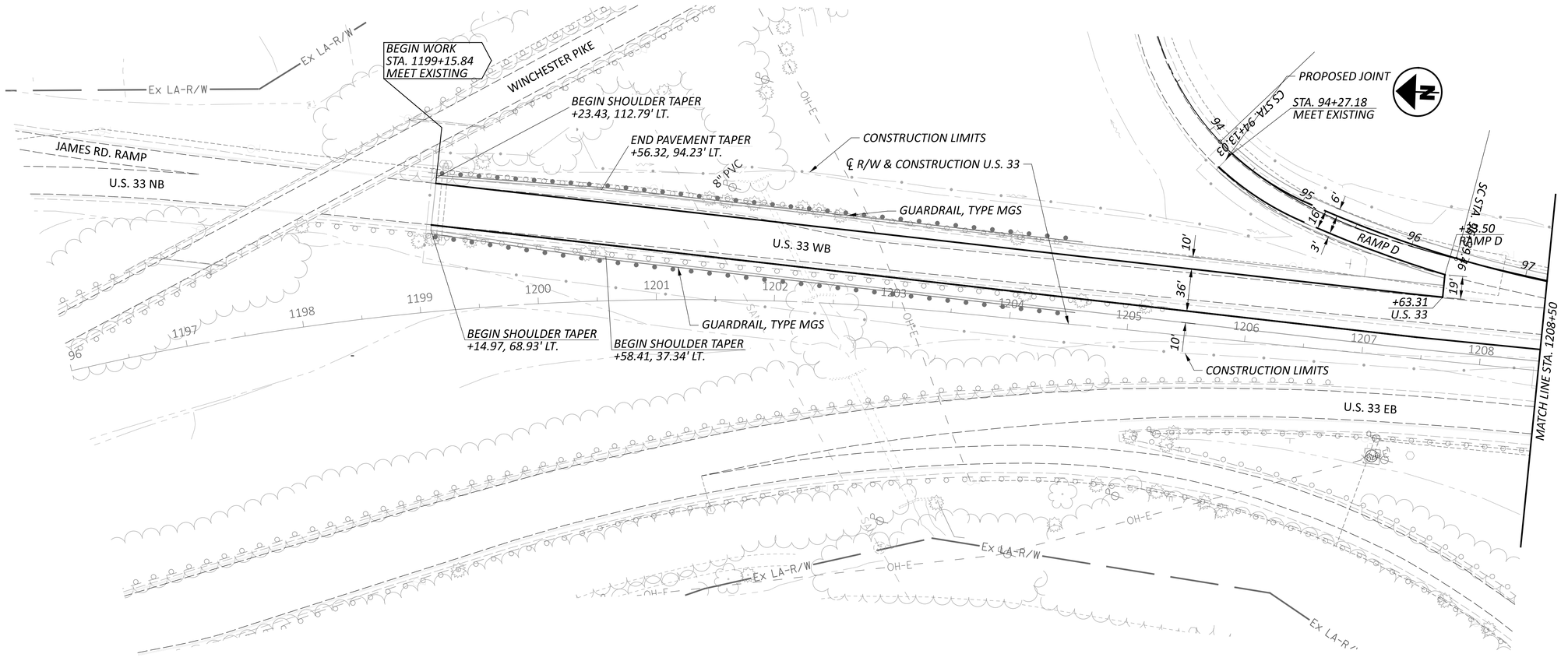

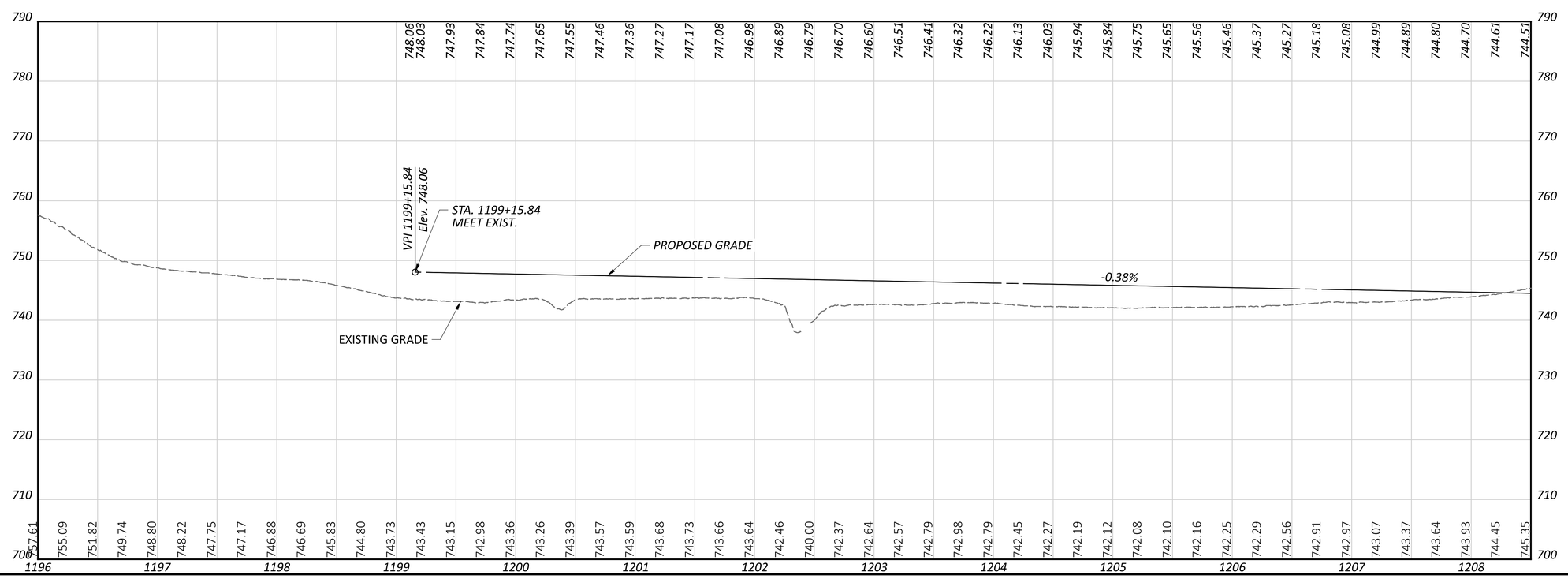

HORIZONTAL SCALE IN FEET
0 25 50 100

PLAN & PROFILE - U.S. 33
STA. 1196+00 TO STA. 1208+50

FRA/FAI-33-22.99/0.00

DESIGN AGENCY

DESIGNER NCG

REVIEWER RN 08/15/25

PROJECT ID 121811

SHEET P.16 TOTAL P.660

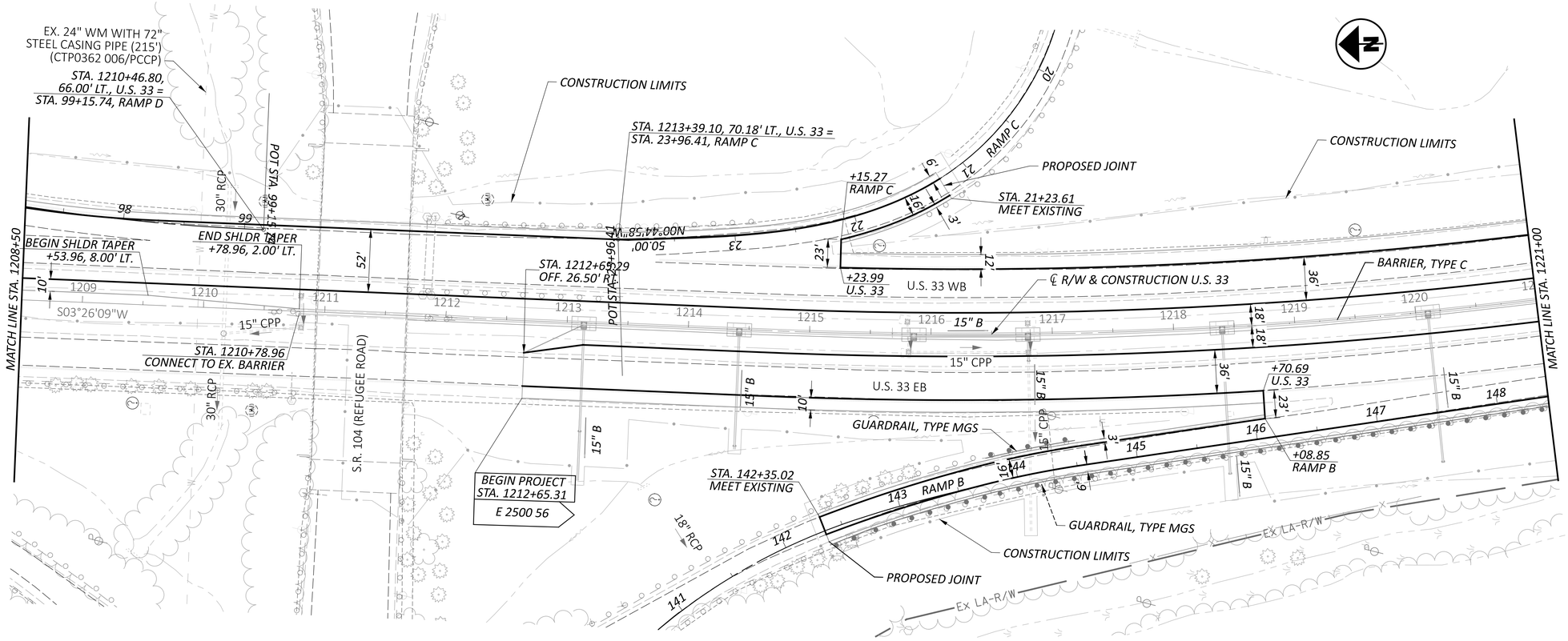

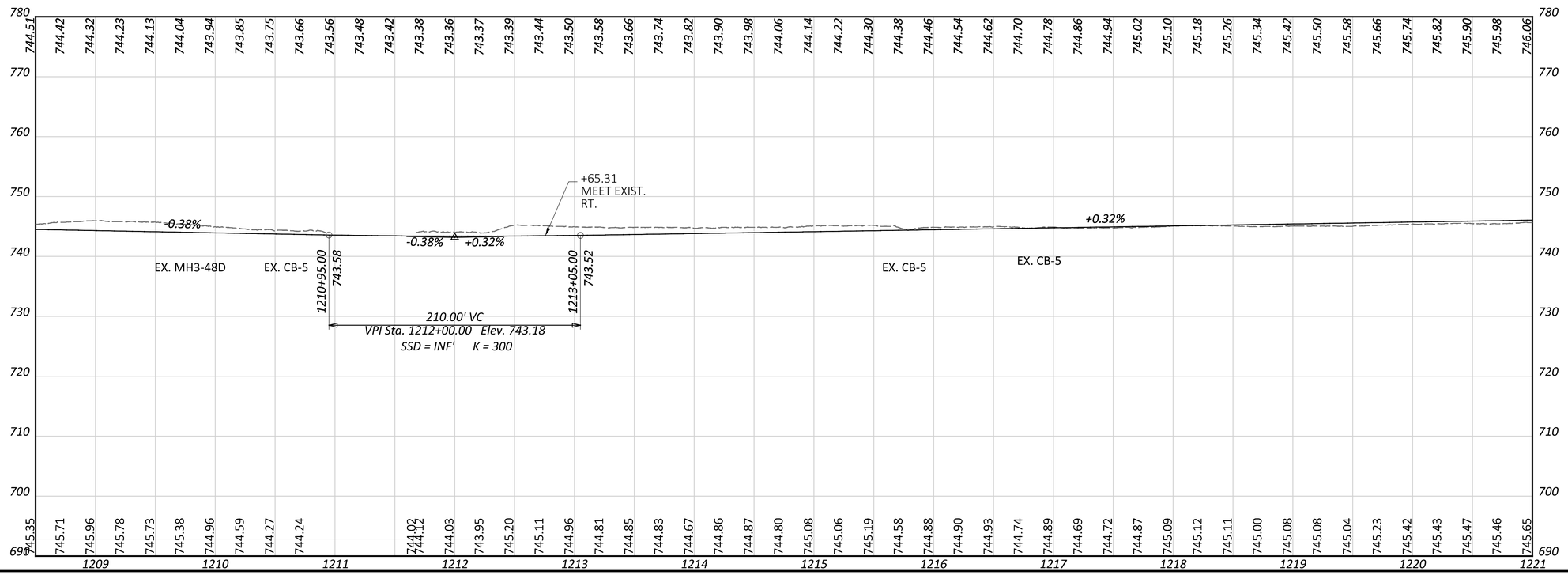

HORIZONTAL SCALE IN FEET
0 25 50 100

PLAN & PROFILE - U.S. 33
STA. 1208+50 TO STA. 1221+00

DESIGN AGENCY

DESIGNER NCG

REVIEWER RN 08/15/25

PROJECT ID 121811

SHEET P.17 TOTAL P.660

FRA/FAI-33-22.99/0.00

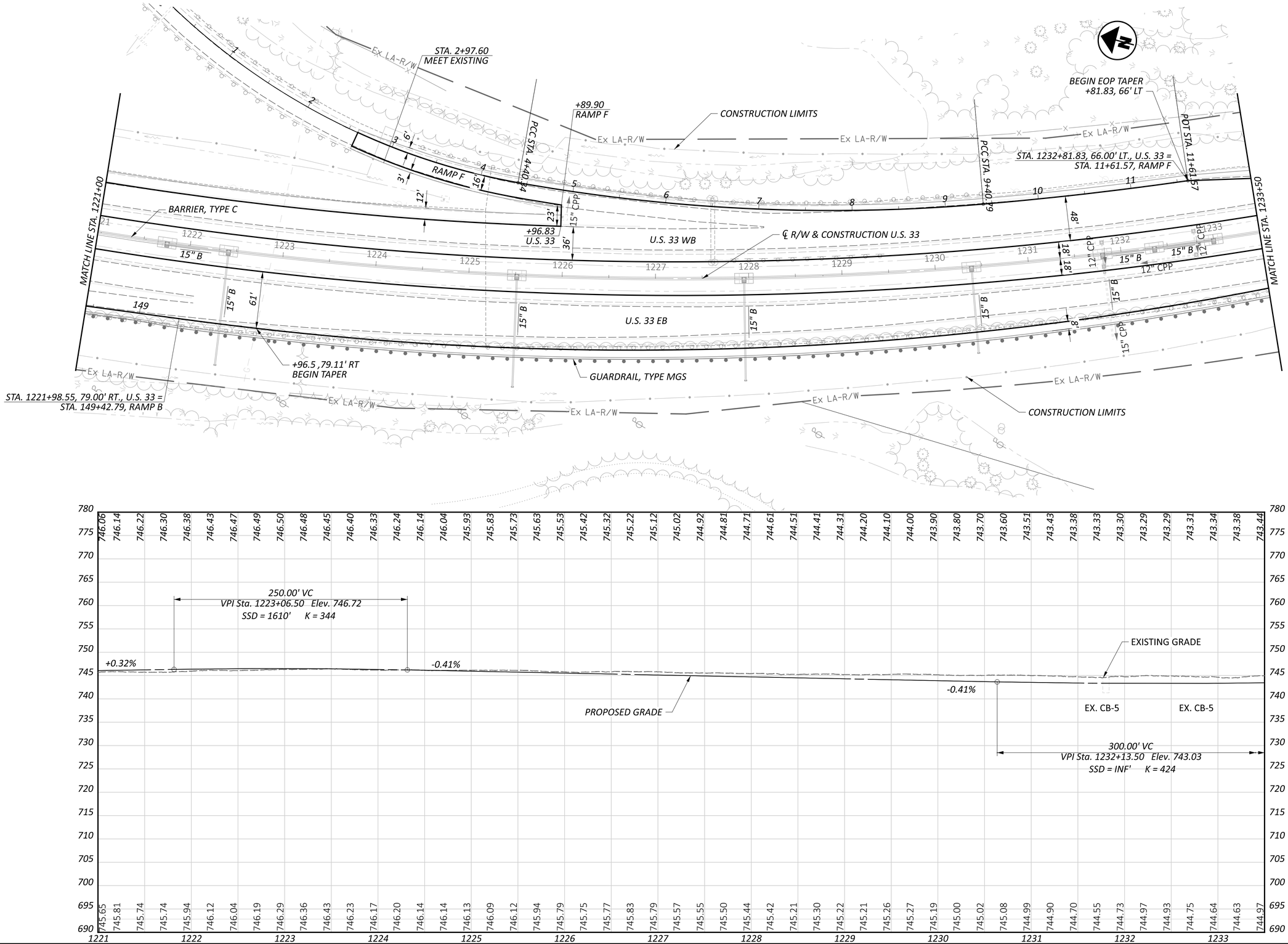

HORIZONTAL SCALE IN FEET
0 25 50 100

PLAN & PROFILE - U.S. 33
STA. 1221+00 TO STA. 1233+50

FRA/FAI-33-22.99/0.00

DESIGN AGENCY

DESIGNER	NCG
REVIEWER	RN 08/15/25
PROJECT ID	121811
SHEET	P.18
TOTAL	P.660

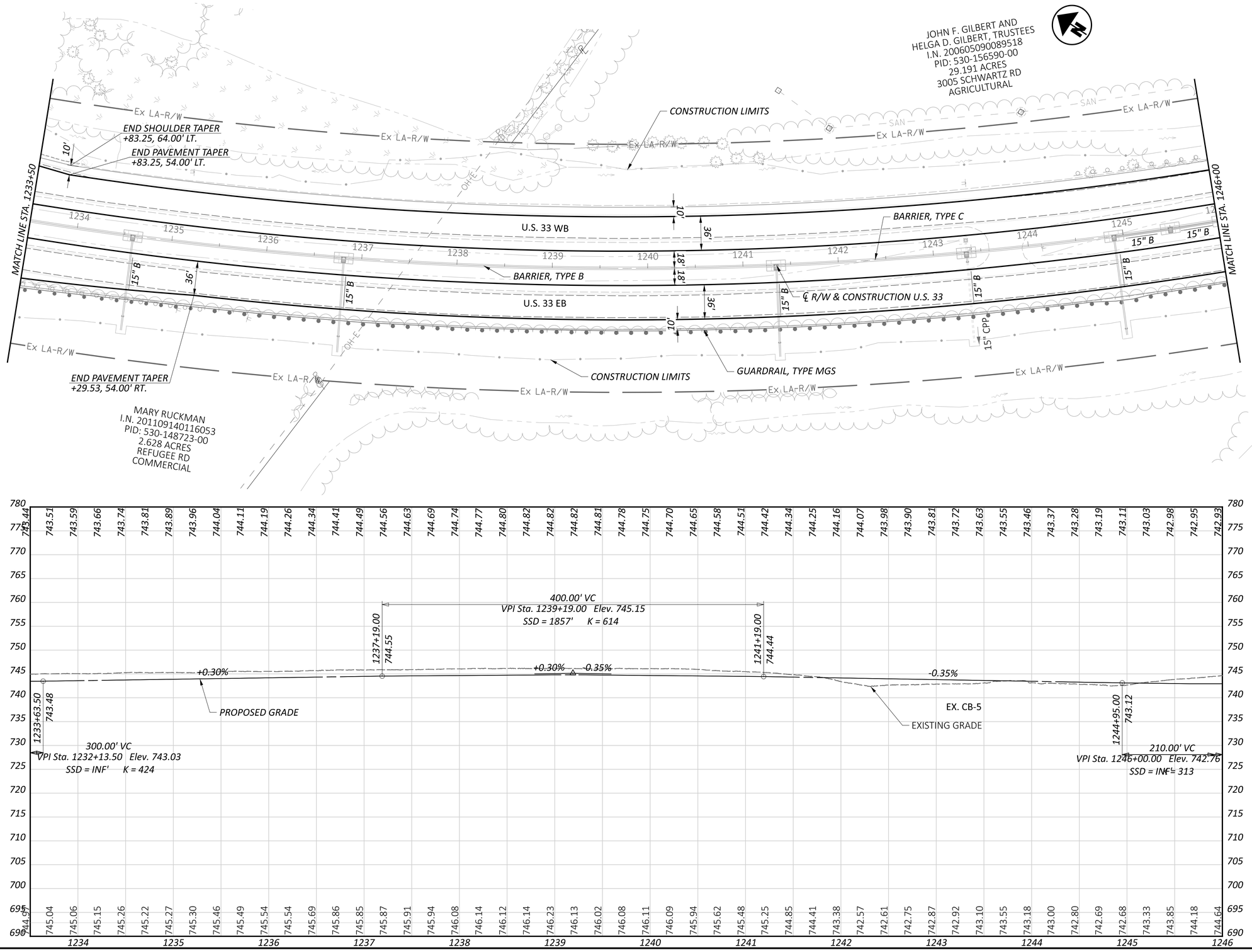

HORIZONTAL SCALE IN FEET
0 25 50 100

PLAN & PROFILE - U.S. 33
STA. 1233+50 TO STA. 1246+00

FRA/FAI-33-22.99/0.00

DESIGN AGENCY

DESIGNER NCG

REVIEWER RN 08/15/25

PROJECT ID 121811

SHEET P.19 TOTAL P.660

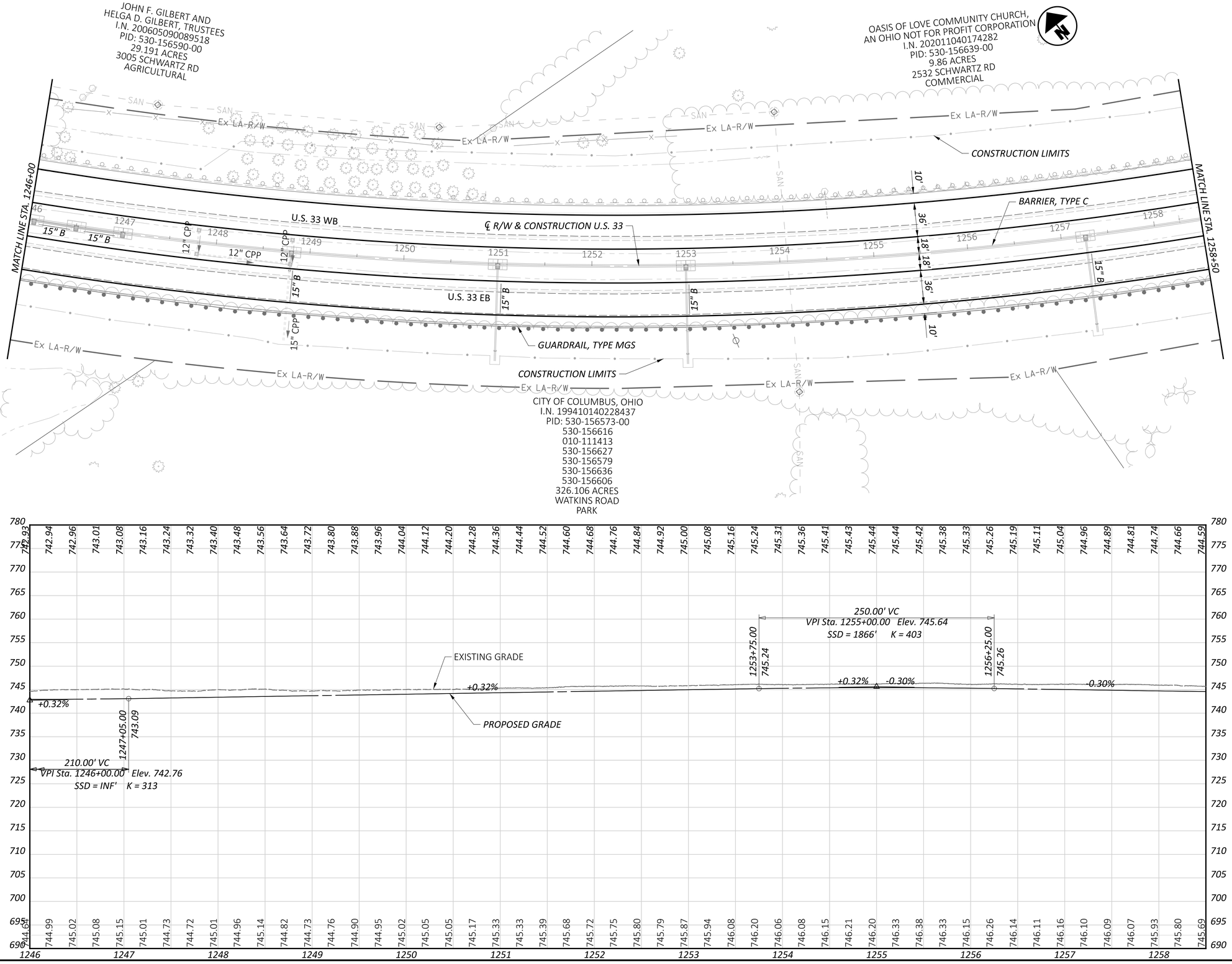

FRA/FAI-33-22.99/0.00

HORIZONTAL SCALE IN FEET
0 25 50 100

PLAN & PROFILE - U.S. 33
STA. 1246+00 TO STA. 1258+50

DESIGN AGENCY

DESIGNER NCG

REVIEWER RN 08/15/25

PROJECT ID 121811

SHEET P.20 TOTAL P.660

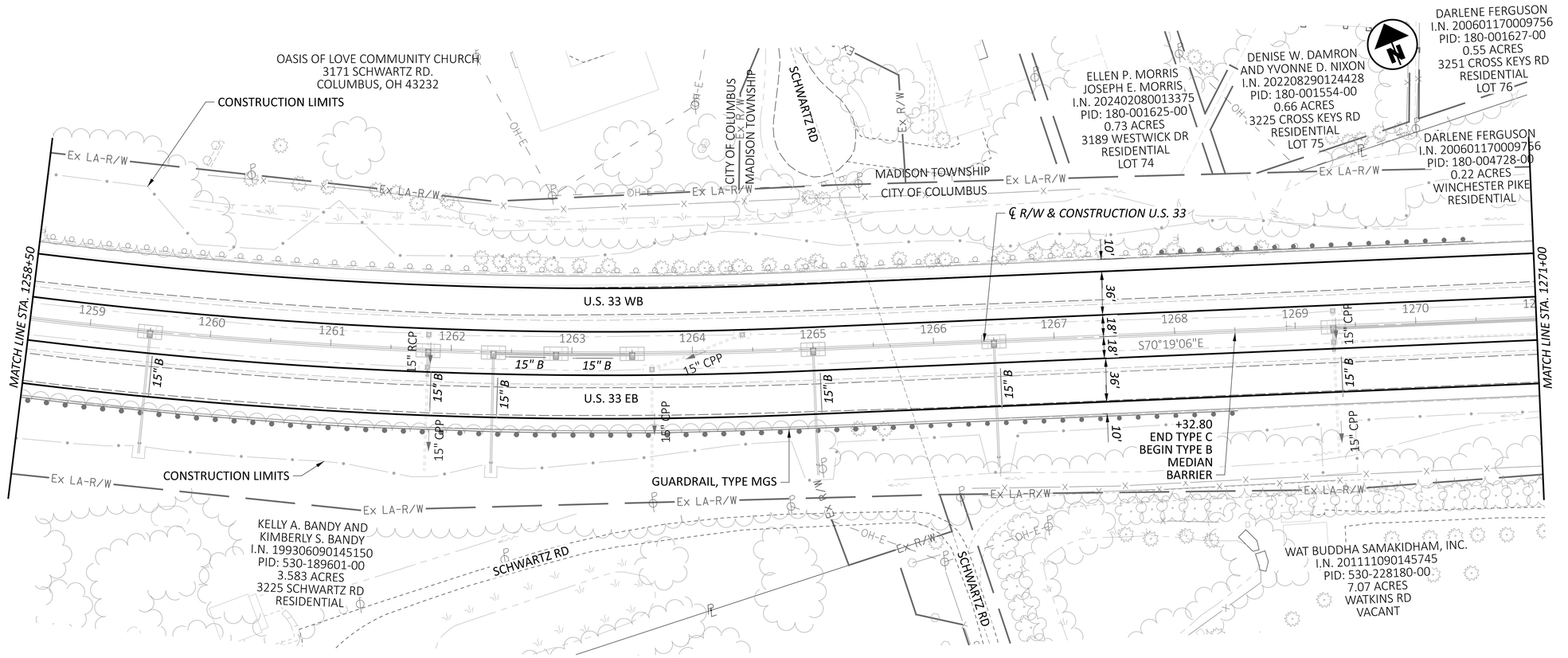

HORIZONTAL
SCALE IN FEET
0 25 50 100

PLAN & PROFILE - U.S. 33
STA. 1258+50 TO STA. 1271+00

DESIGN AGENCY

DESIGNER
NCG

REVIEWER
RN 08/15/25

PROJECT ID
121811

SHEET P.21 TOTAL P.660

FRA/FAI-33-22.99/0.00

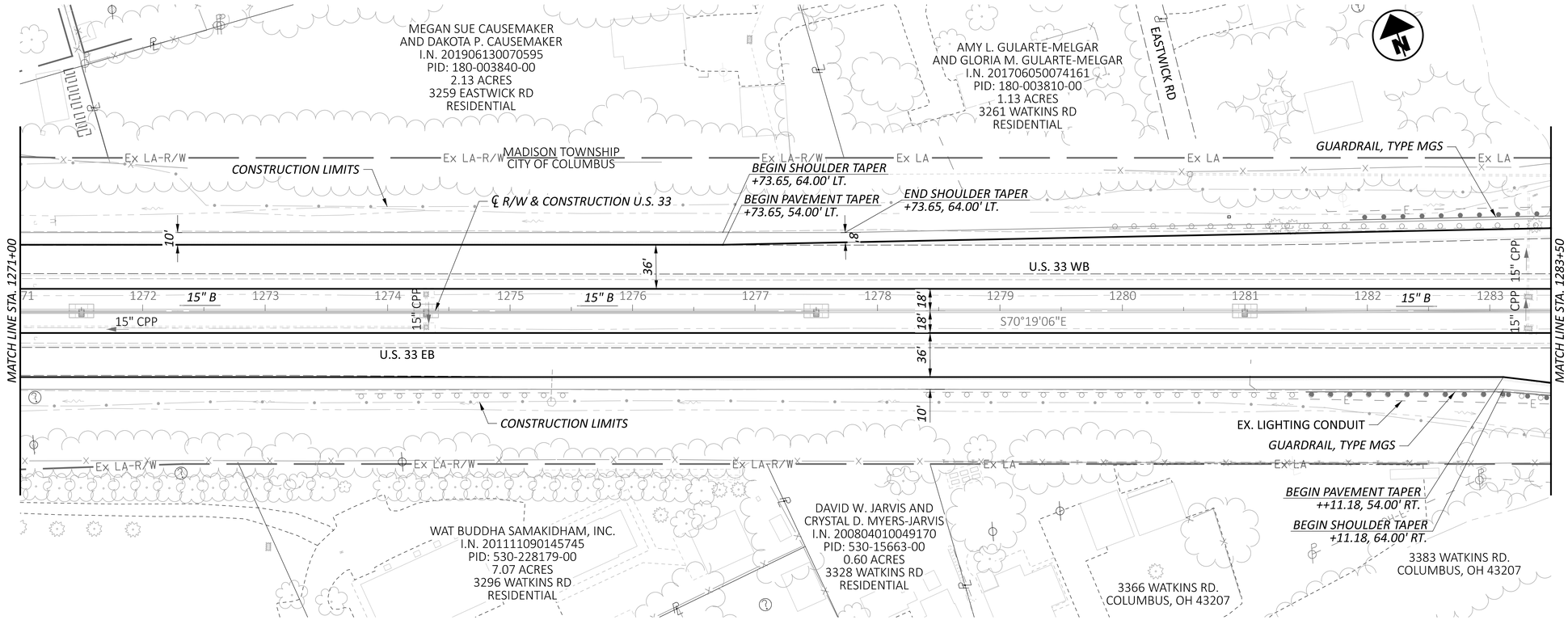

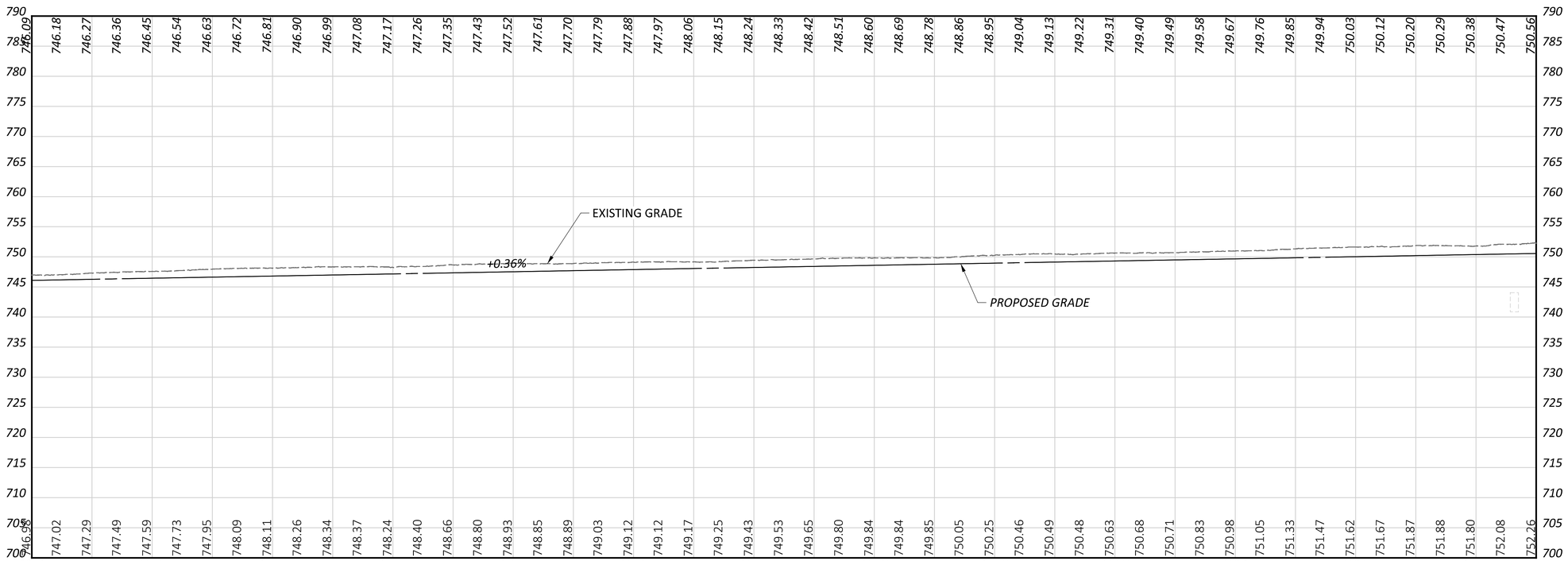

HORIZONTAL SCALE IN FEET
0 25 50 100

PLAN & PROFILE - U.S. 33
STA. 1271+00 TO STA. 1283+50

DESIGN AGENCY

DESIGNER: NCG
REVIEWER: RN 08/15/25
PROJECT ID: 121811
SHEET: P.22
TOTAL: P.660

FRA/FAI-33-22.99/0.00

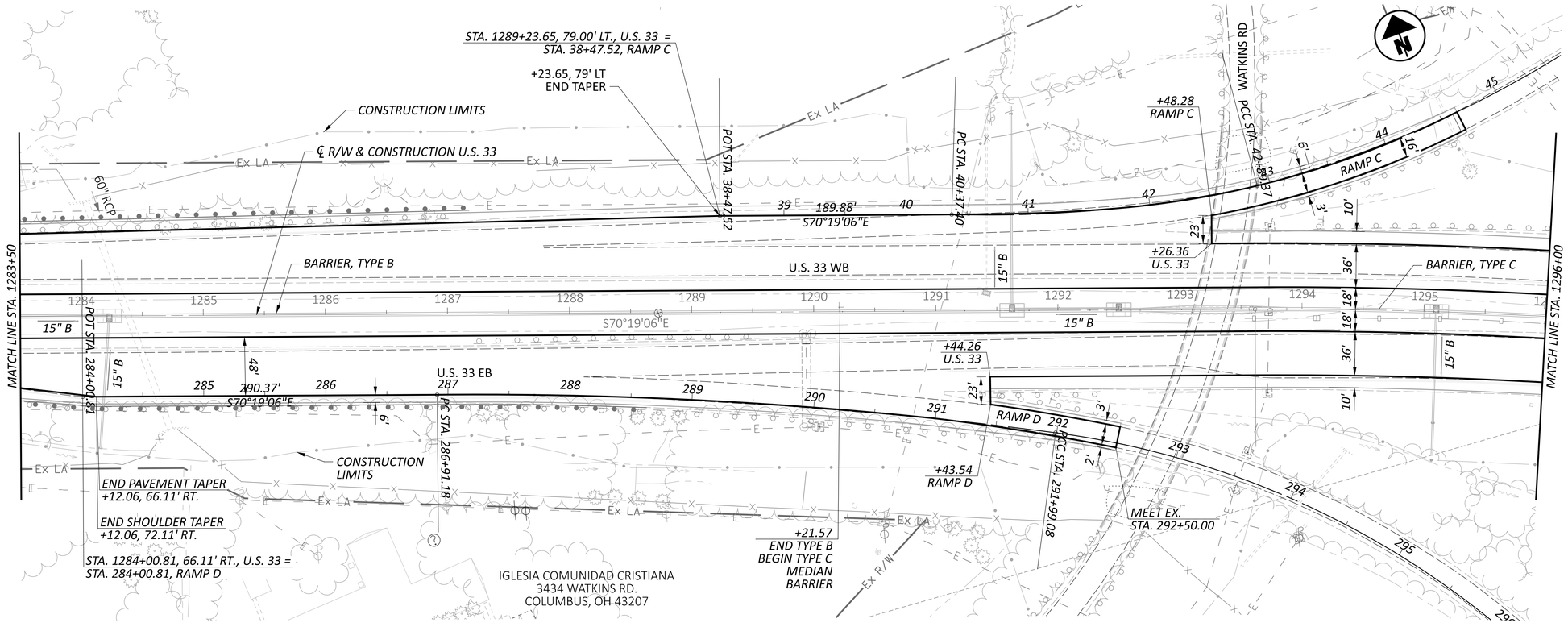

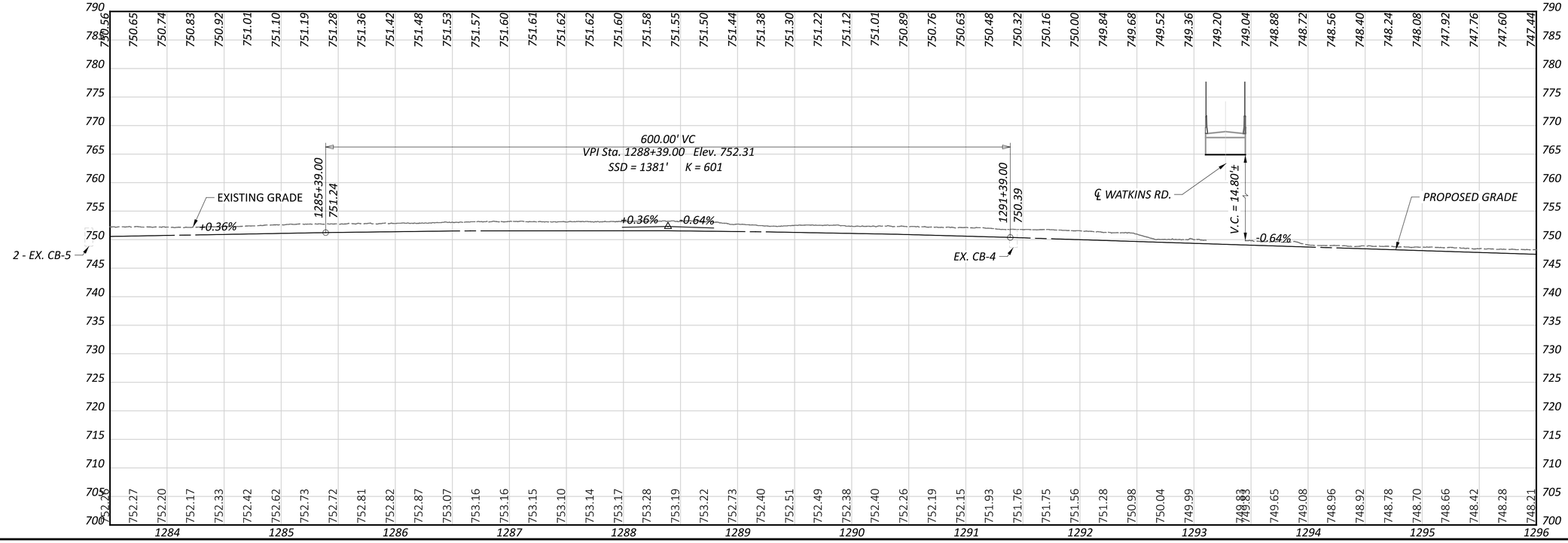

HORIZONTAL SCALE IN FEET
0 25 50 100

PLAN & PROFILE - U.S. 33
STA. 1283+50 TO STA. 1296+00

DESIGN AGENCY

DESIGNER NCG

REVIEWER RN 08/15/25

PROJECT ID 121811

SHEET P.23 TOTAL P.660

FRA/FAI-33-22.99/0.00

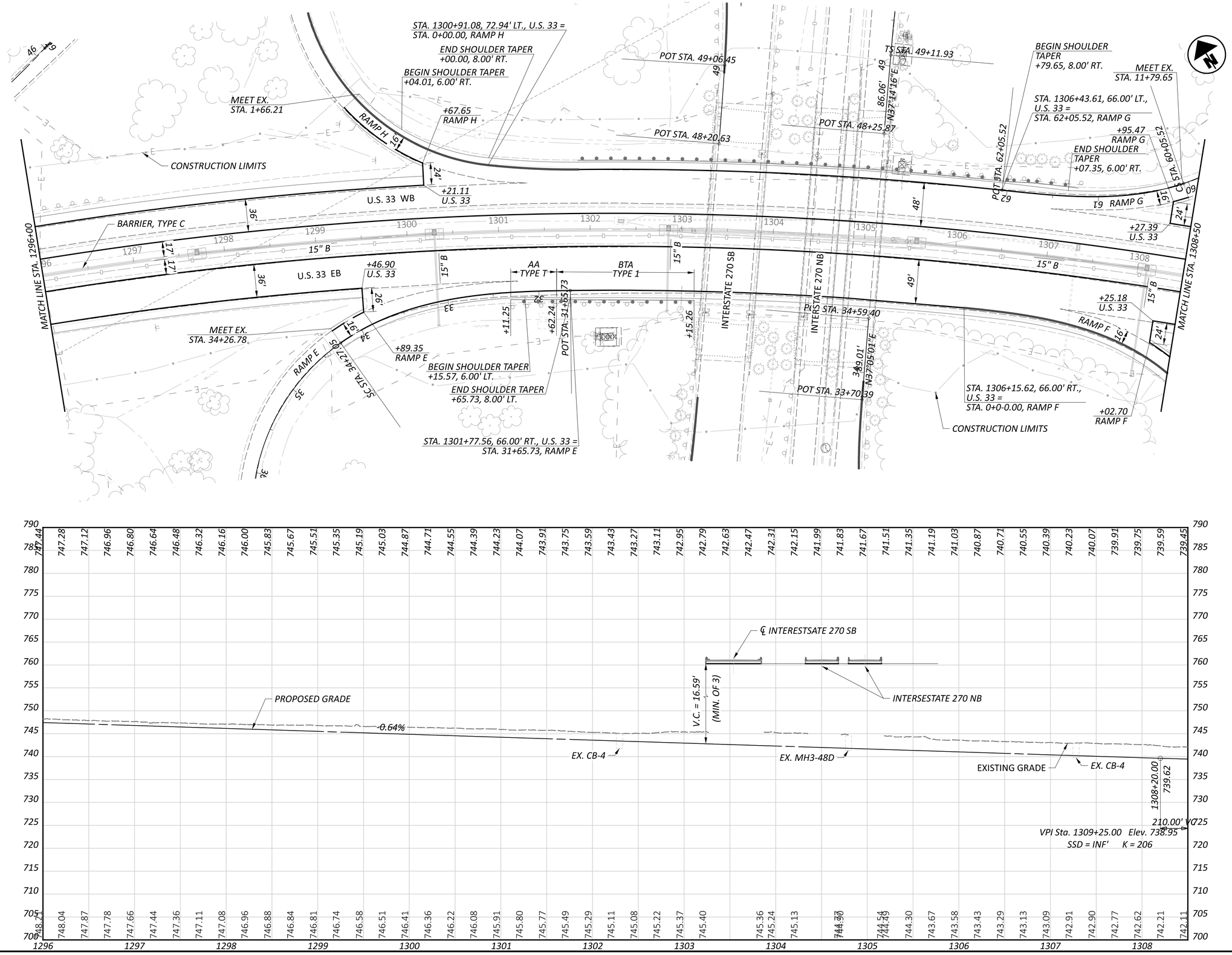

HORIZONTAL SCALE IN FEET
0 25 50 100

PLAN & PROFILE - U.S. 33
STA. 1296+00 TO STA. 1308+50

FRA/FAI-33-22.99/0.00

DESIGN AGENCY

DESIGNER: NCG
REVIEWER: RN 08/15/25
PROJECT ID: 121811
SHEET: P.24 TOTAL: P.660

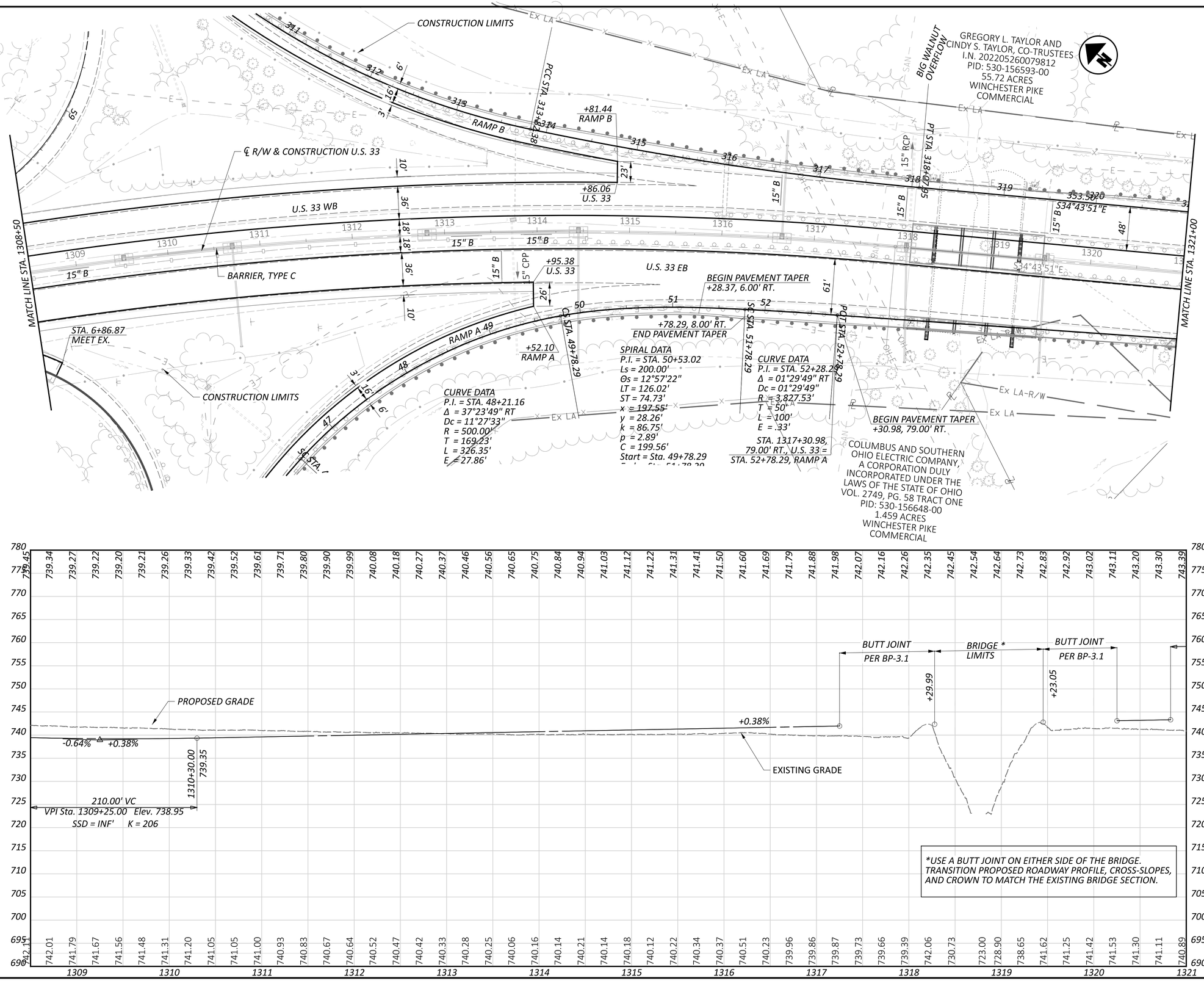

HORIZONTAL SCALE IN FEET
0 25 50 100

PLAN & PROFILE - U.S. 33
STA. 1308+50 TO STA. 1321+00

DESIGN AGENCY

DESIGNER NCG

REVIEWER RN 08/15/25

PROJECT ID 121811

SHEET P.25 TOTAL P.660

FRA/FAI-33-22.99/0.00

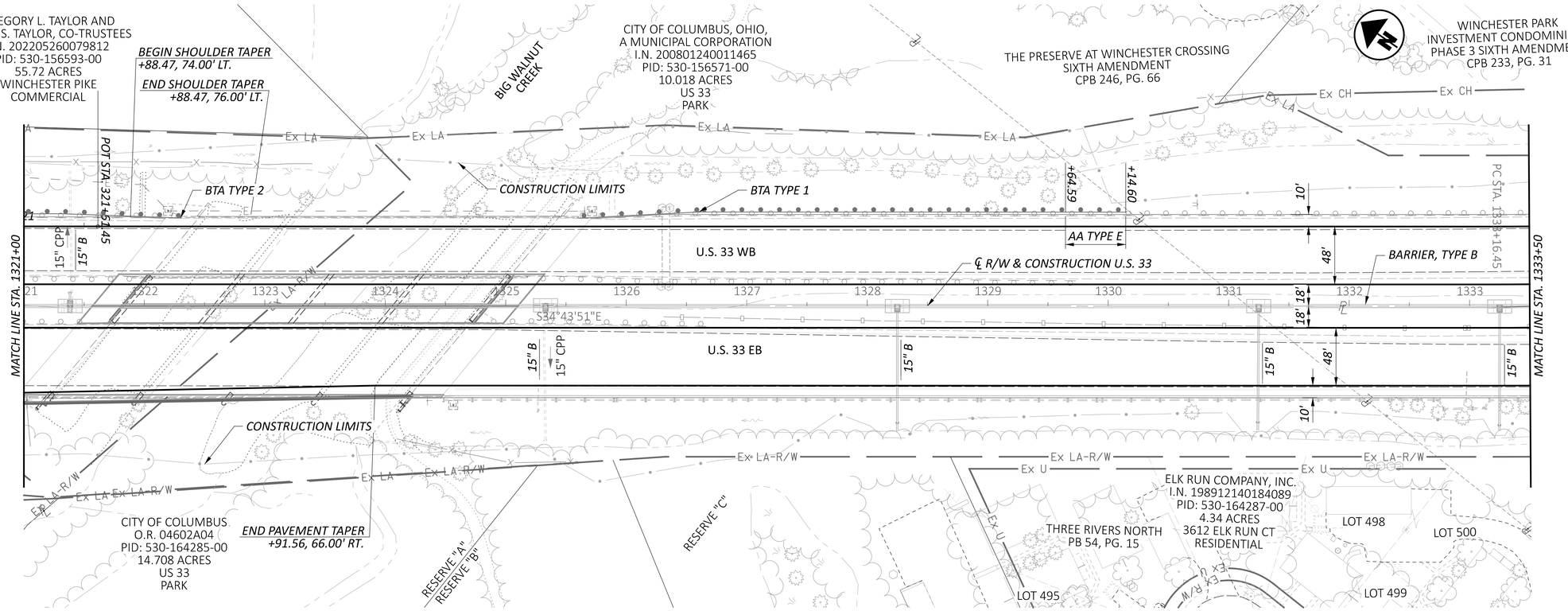

HORIZONTAL SCALE IN FEET
0 25 50 100

PLAN & PROFILE - U.S. 33
STA. 1321+00 TO STA. 1333+50

DESIGN AGENCY

DESIGNER NCG

REVIEWER RN 08/15/25

PROJECT ID 121811

SHEET P.26 TOTAL P.660

FRA/FAI-33-22.99/0.00

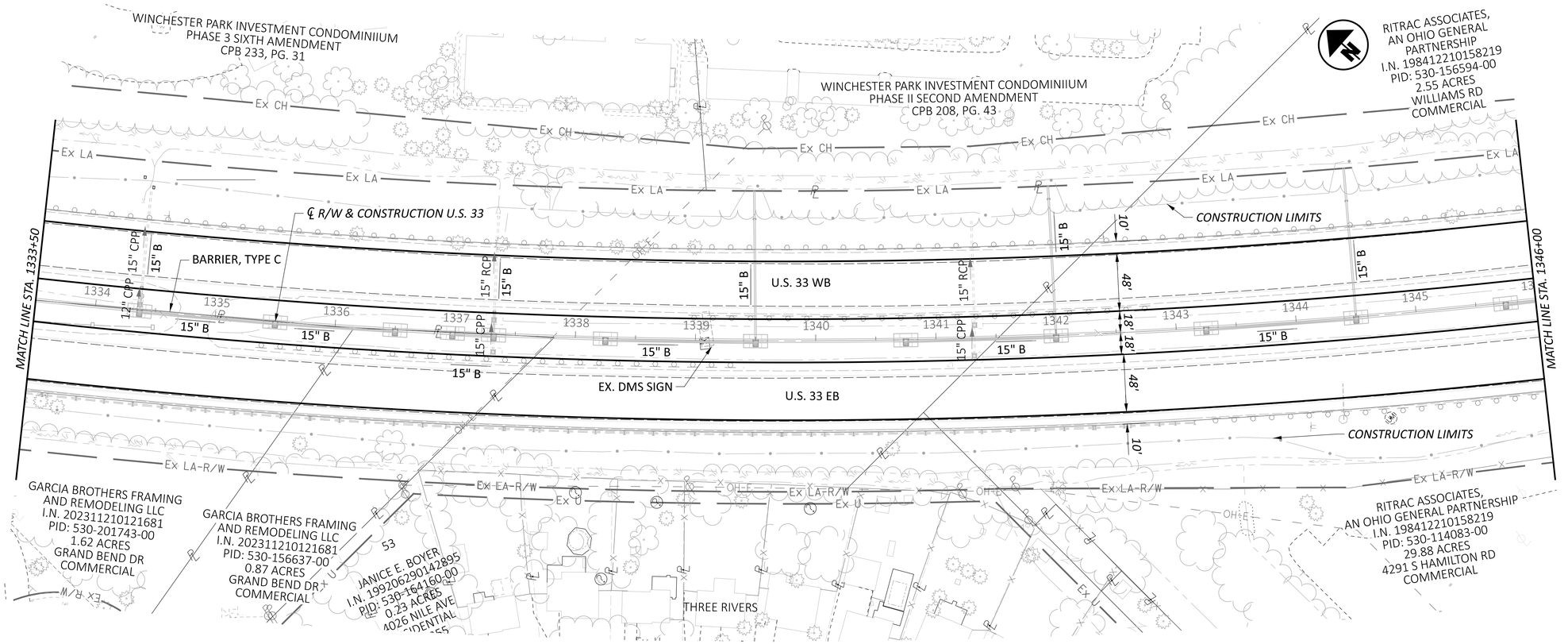

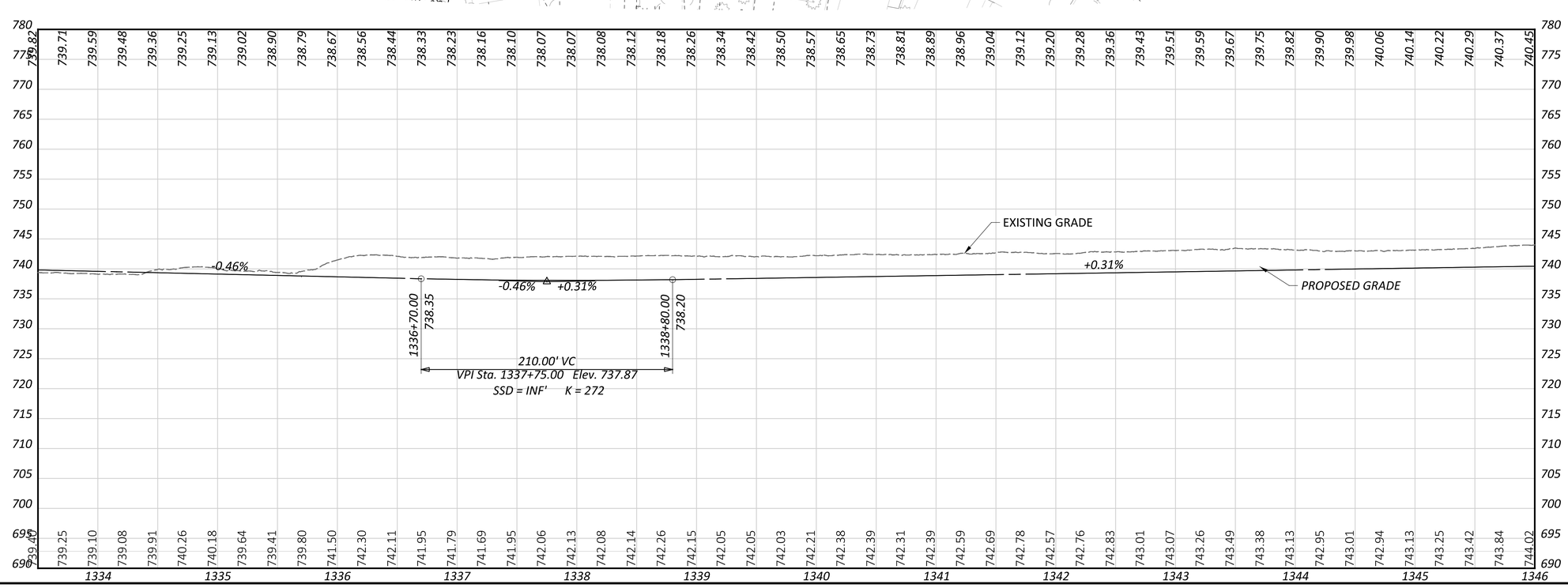

HORIZONTAL
SCALE IN FEET
0 25 50 100

PLAN & PROFILE - U.S. 33
STA. 1333+50 TO STA. 1346+00

FRA/FAI-33-22.99/0.00

DESIGN AGENCY

DESIGNER
NCG

REVIEWER
RN 08/15/25

PROJECT ID
121811

SHEET P.27 TOTAL P.660

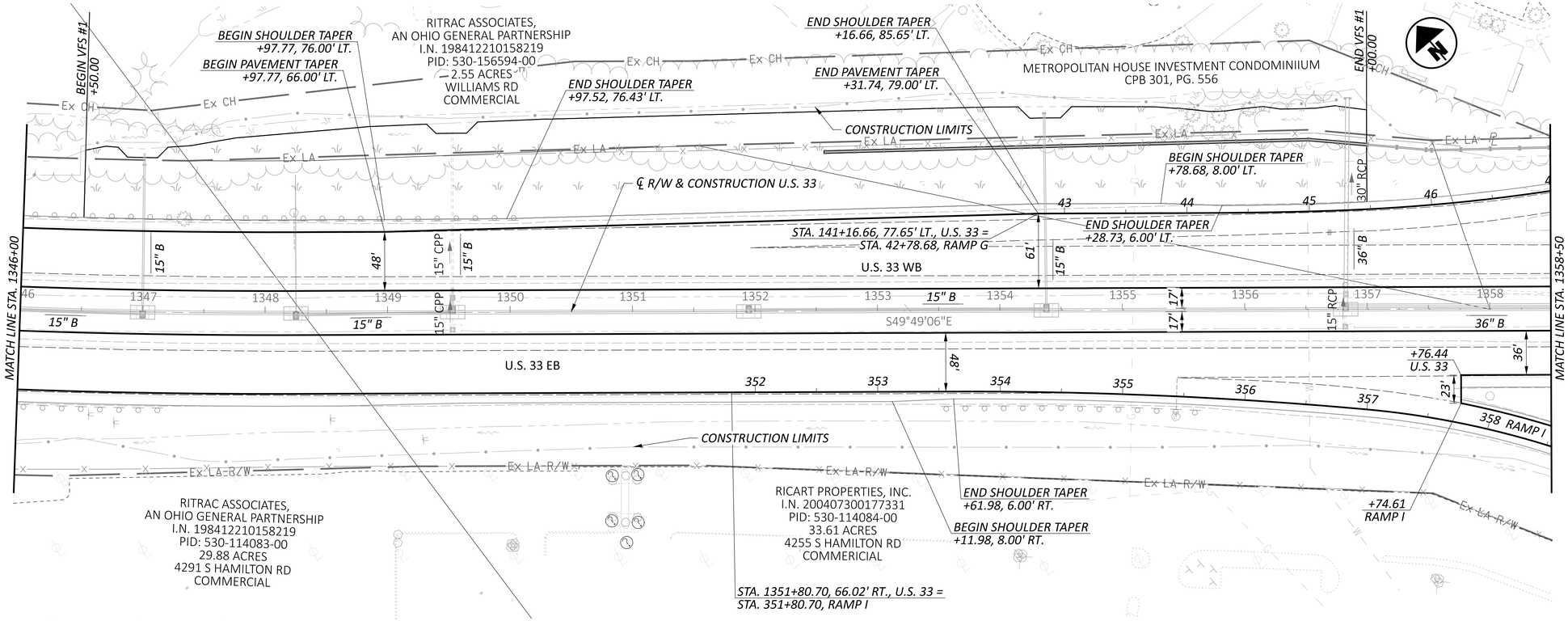

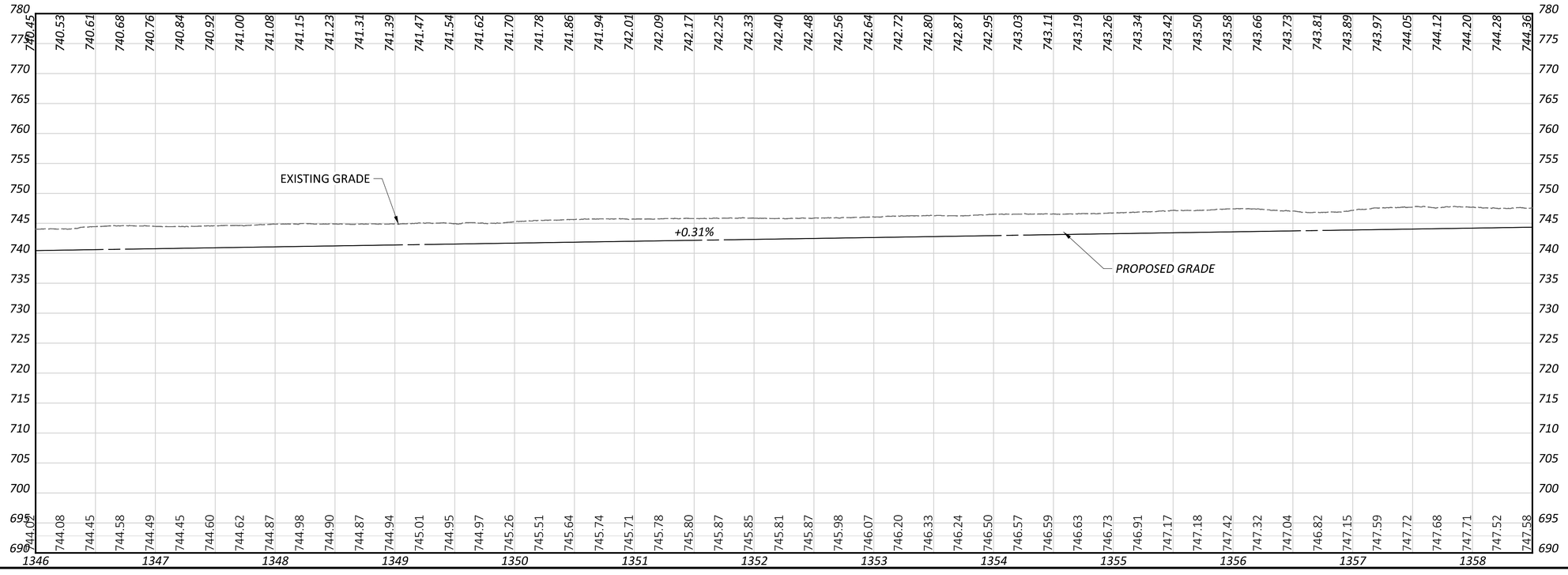

HORIZONTAL SCALE IN FEET
0 25 50 100

PLAN & PROFILE - U.S. 33
STA. 1346+00 TO STA. 1358+50

DESIGN AGENCY

DESIGNER NCG

REVIEWER RN 08/15/25

PROJECT ID 121811

SHEET P.28 TOTAL P.660

FRA/FAI-33-22.99/0.00

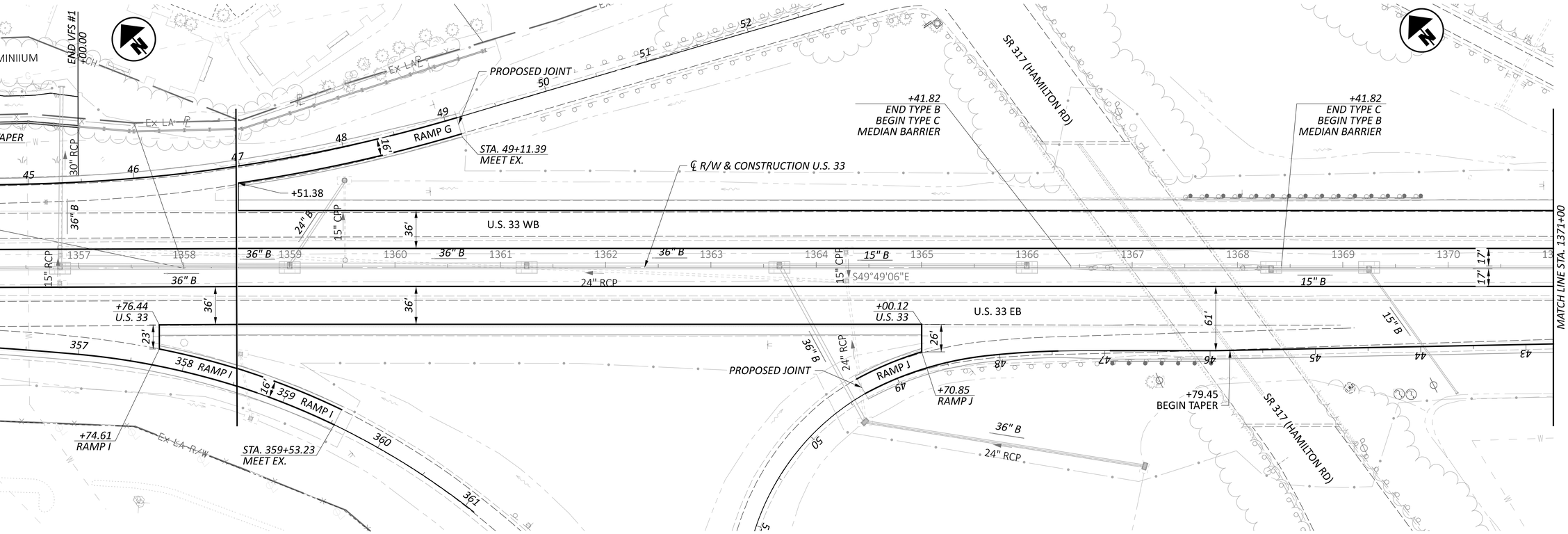

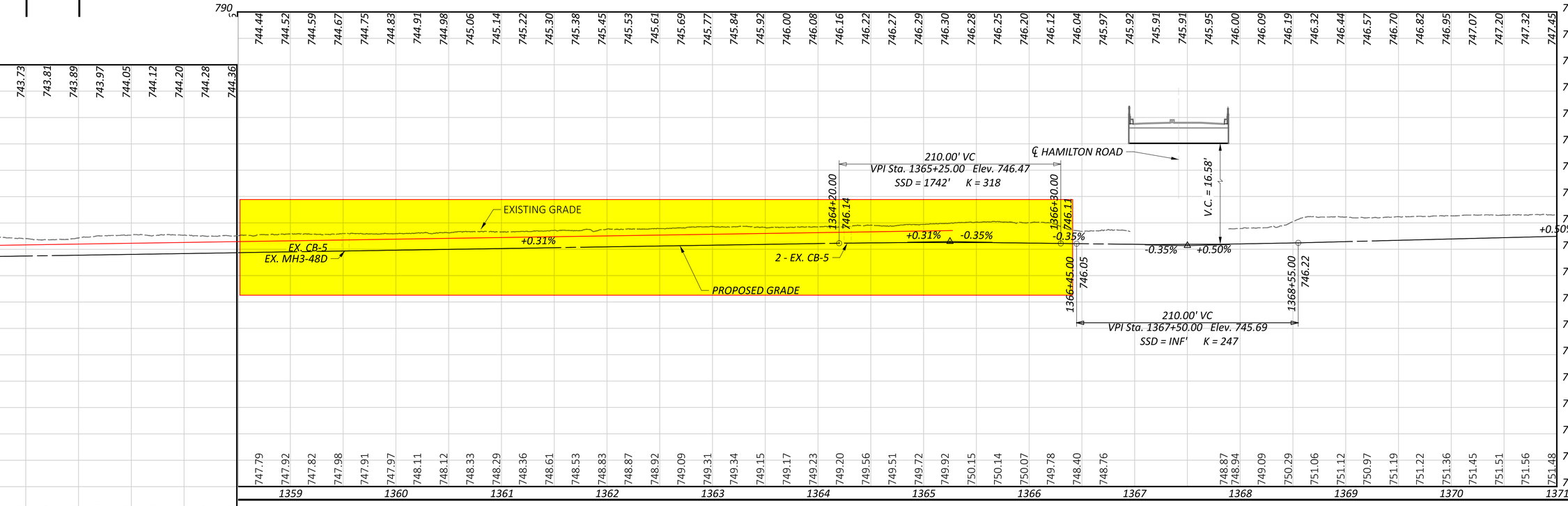

HORIZONTAL SCALE IN FEET
0 25 50 100

PLAN & PROFILE - U.S. 33
STA. 1358+50 TO STA. 1371+00

DESIGN AGENCY

DESIGNER NCG

REVIEWER RN 08/15/25

PROJECT ID 121811

SHEET P.29 TOTAL P.660

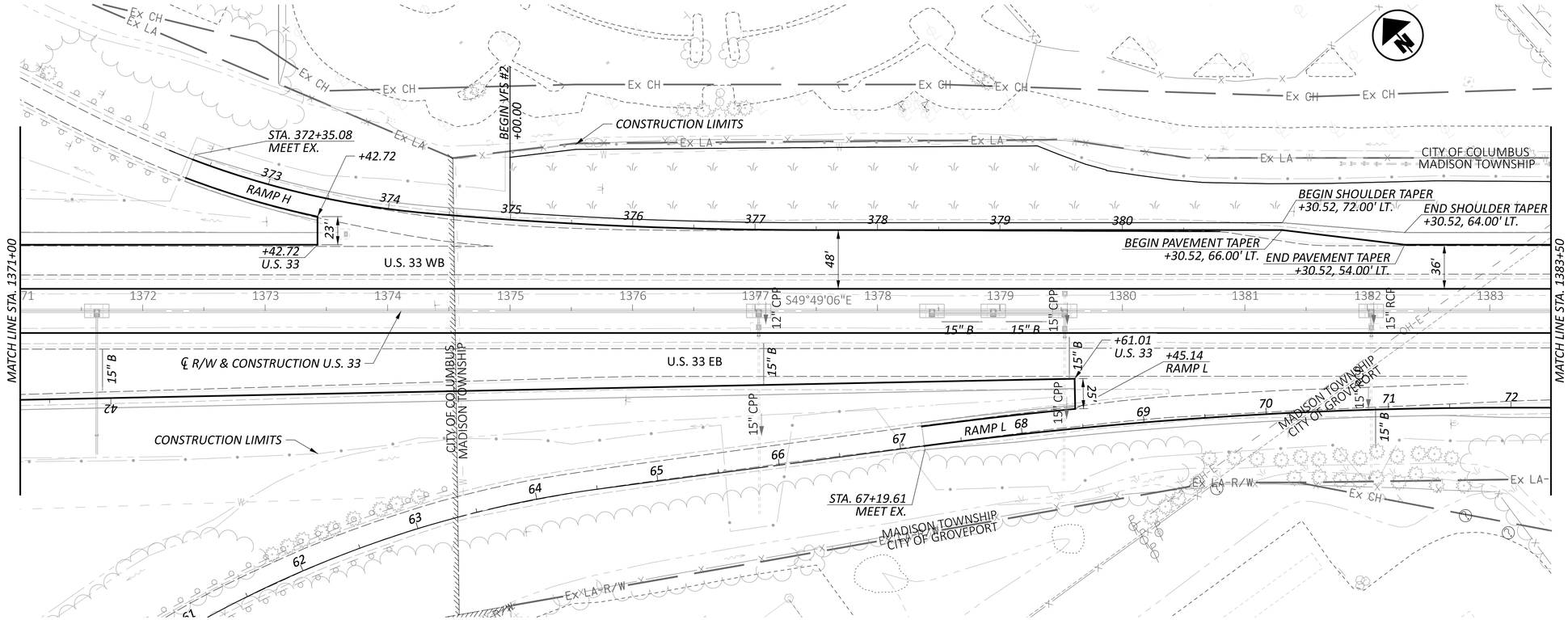

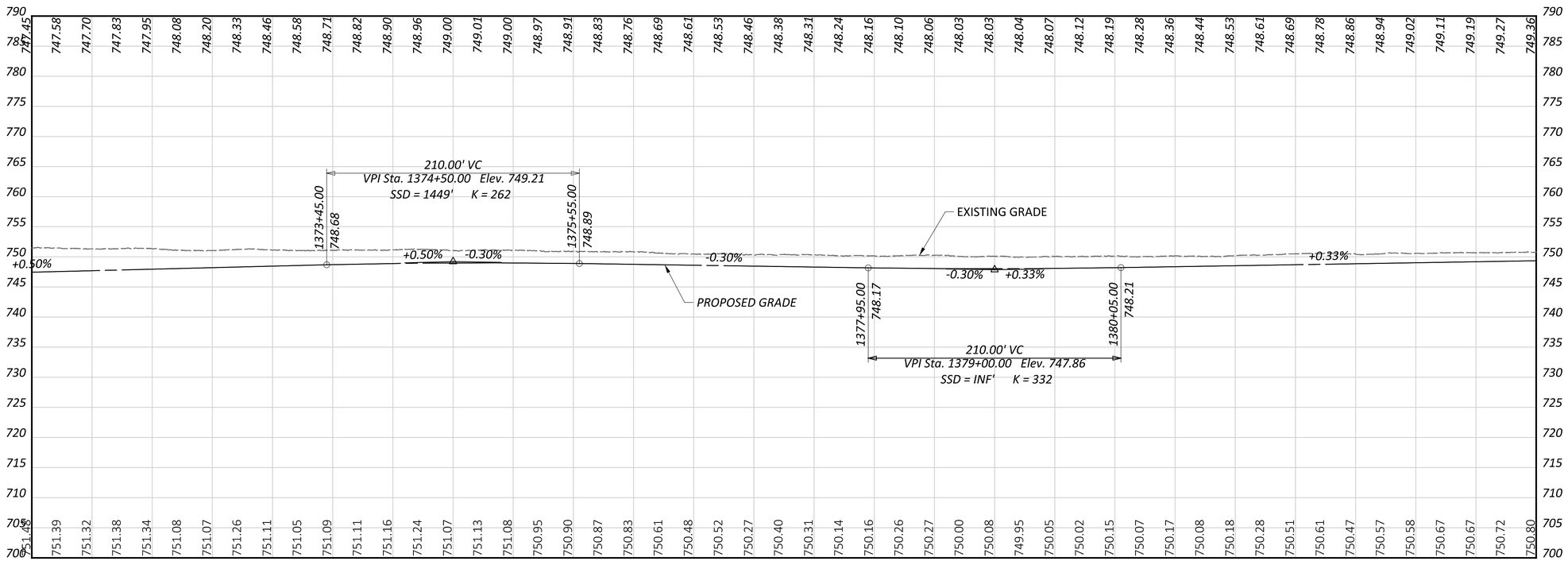

HORIZONTAL SCALE IN FEET
0 25 50 100

PLAN & PROFILE - U.S. 33
STA. 1371+00 TO STA. 1383+50

DESIGN AGENCY

DESIGNER NCG

REVIEWER RN 08/15/25

PROJECT ID 121811

SHEET P.30 TOTAL P.660

FRA/FAI-33-22.99/0.00

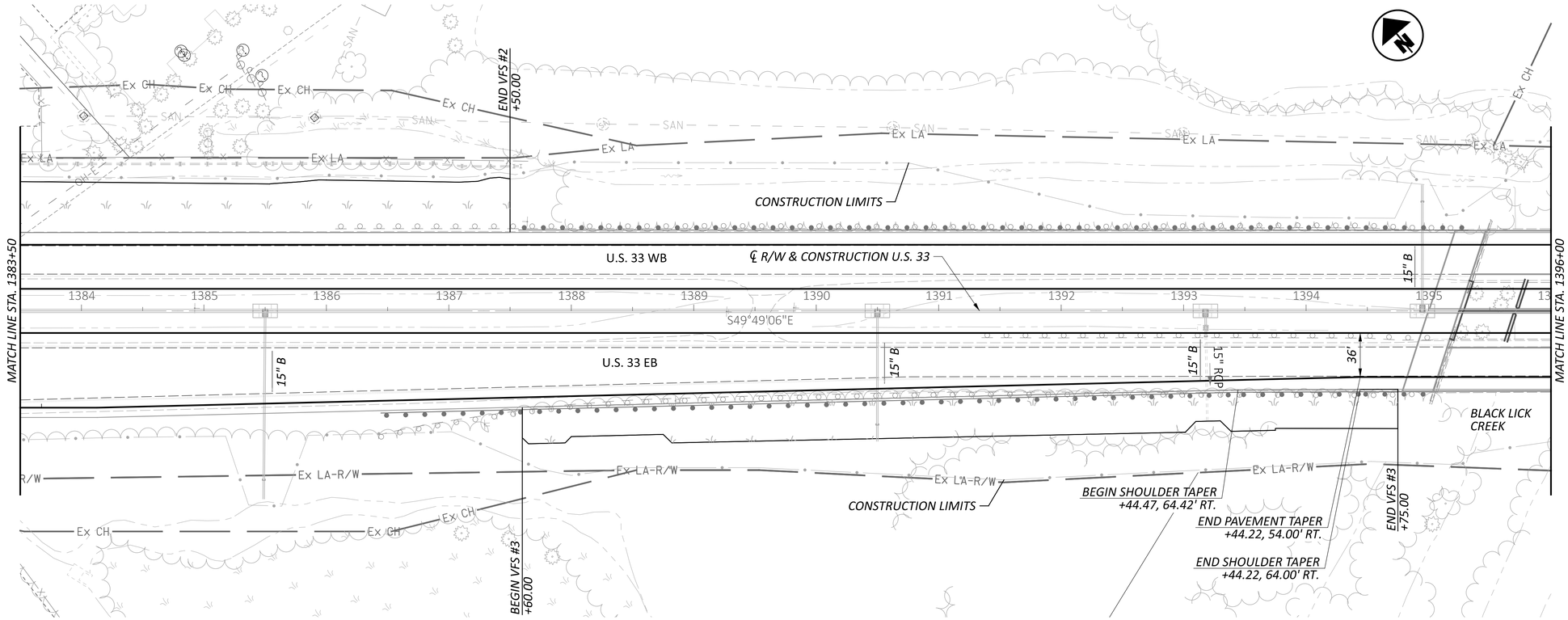

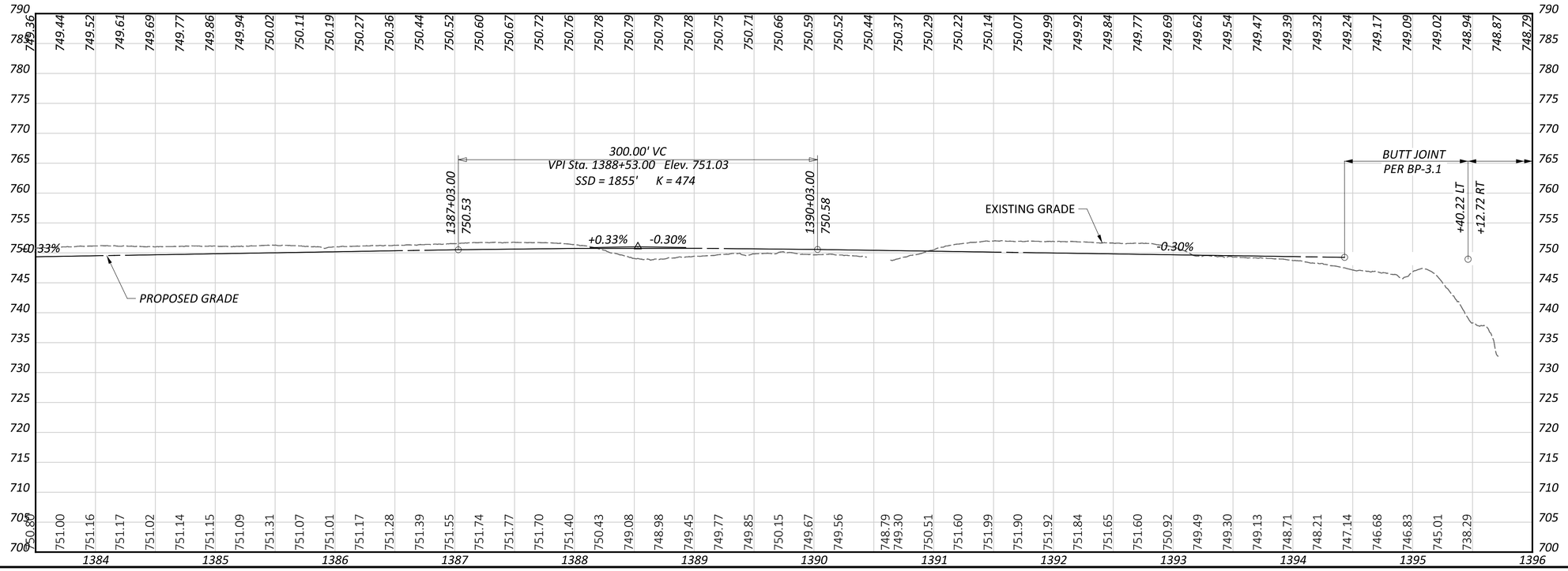

HORIZONTAL SCALE IN FEET
0 25 50 100

PLAN & PROFILE - U.S. 33
STA. 1383+50 TO STA. 1396+00

DESIGN AGENCY

DESIGNER NCG

REVIEWER RN 08/15/25

PROJECT ID 121811

SHEET P.31 TOTAL P.660

FRA/FAI-33-22.99/0.00

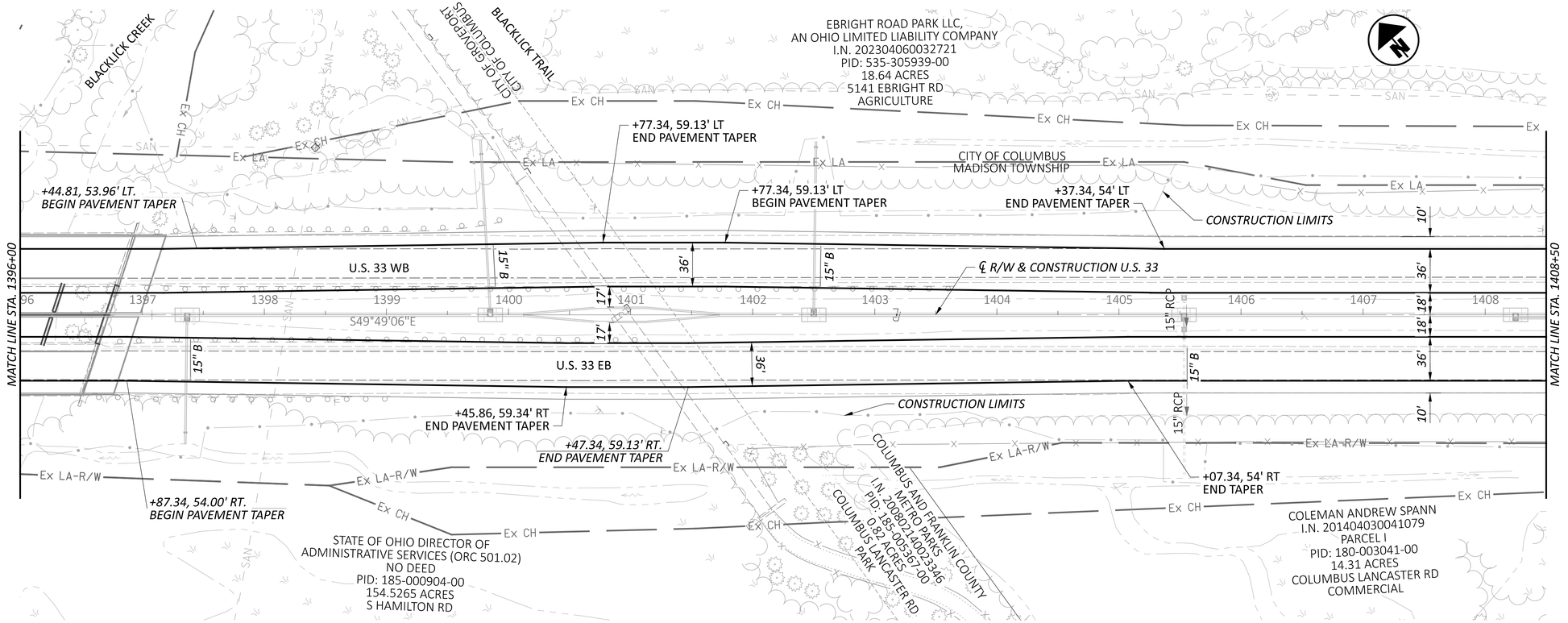

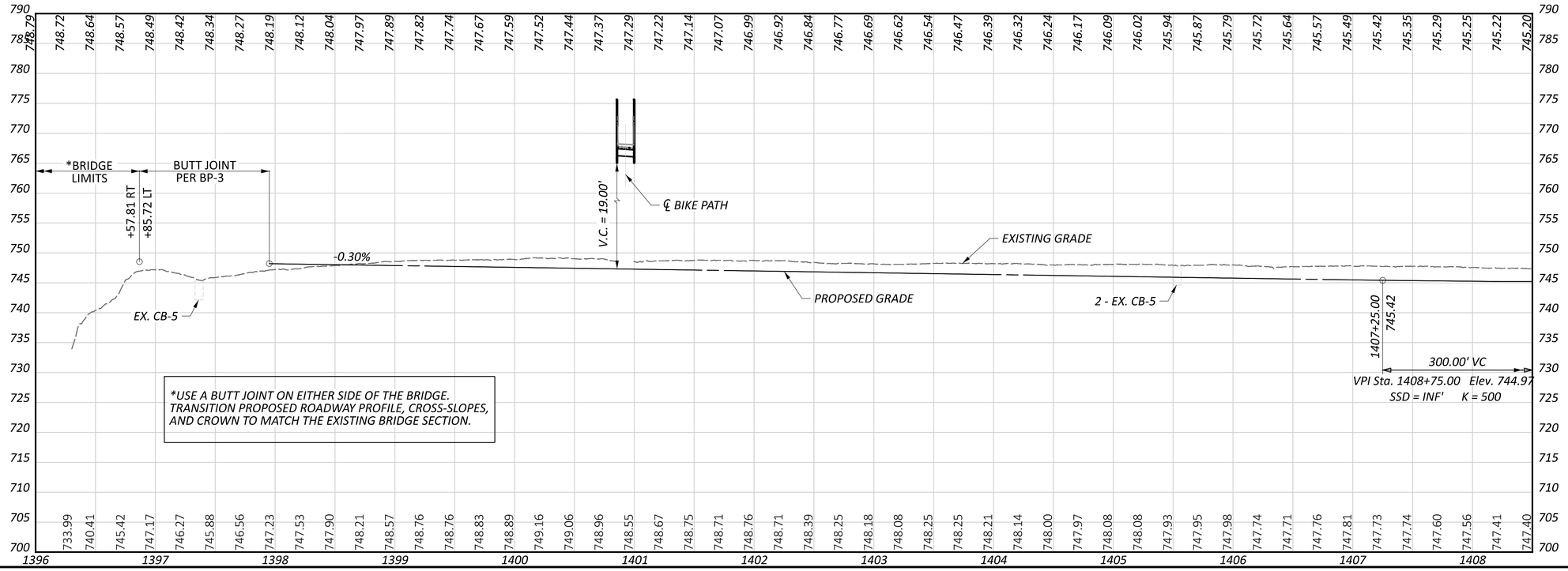

HORIZONTAL
SCALE IN FEET
0 25 50 100

PLAN & PROFILE - U.S. 33
STA. 1396+00 TO STA. 1408+50

DESIGN AGENCY

DESIGNER
NCG

REVIEWER
RN 08/15/25

PROJECT ID
121811

SHEET P.32 TOTAL P.660

FRA/FAI-33-22.99/0.00

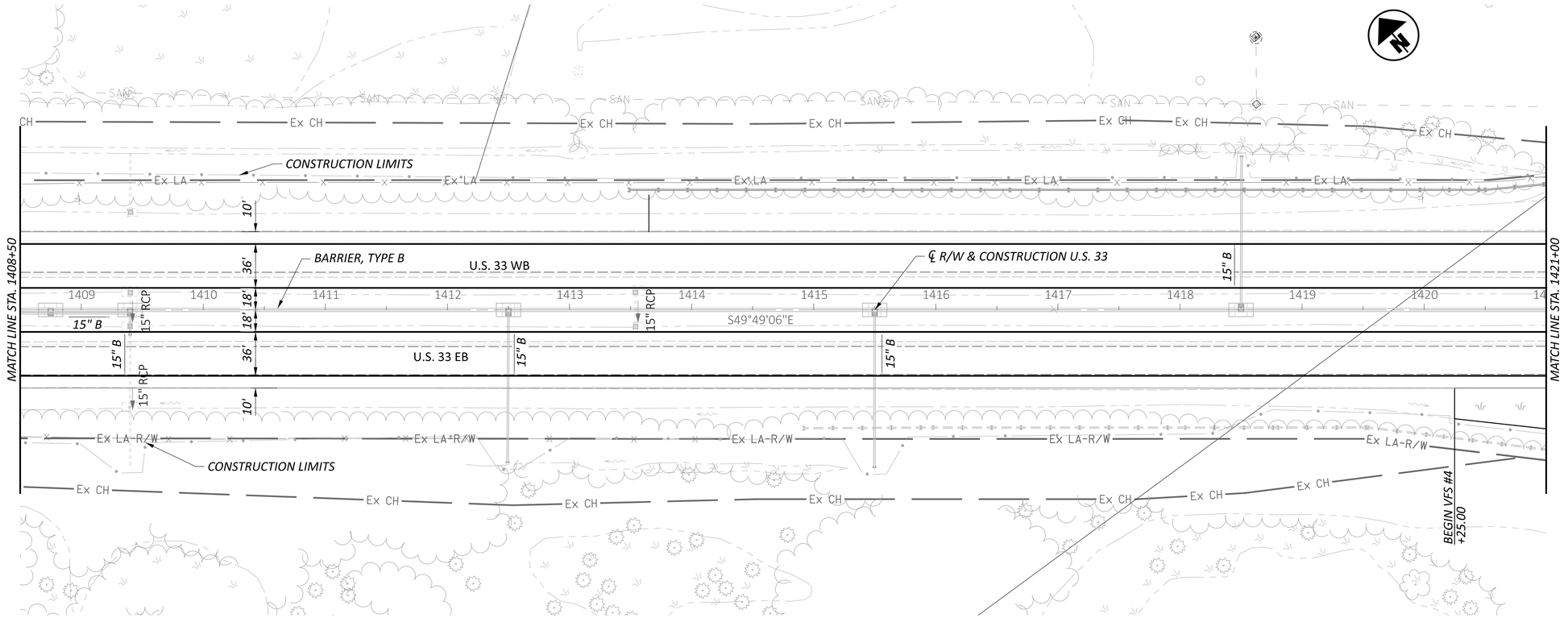

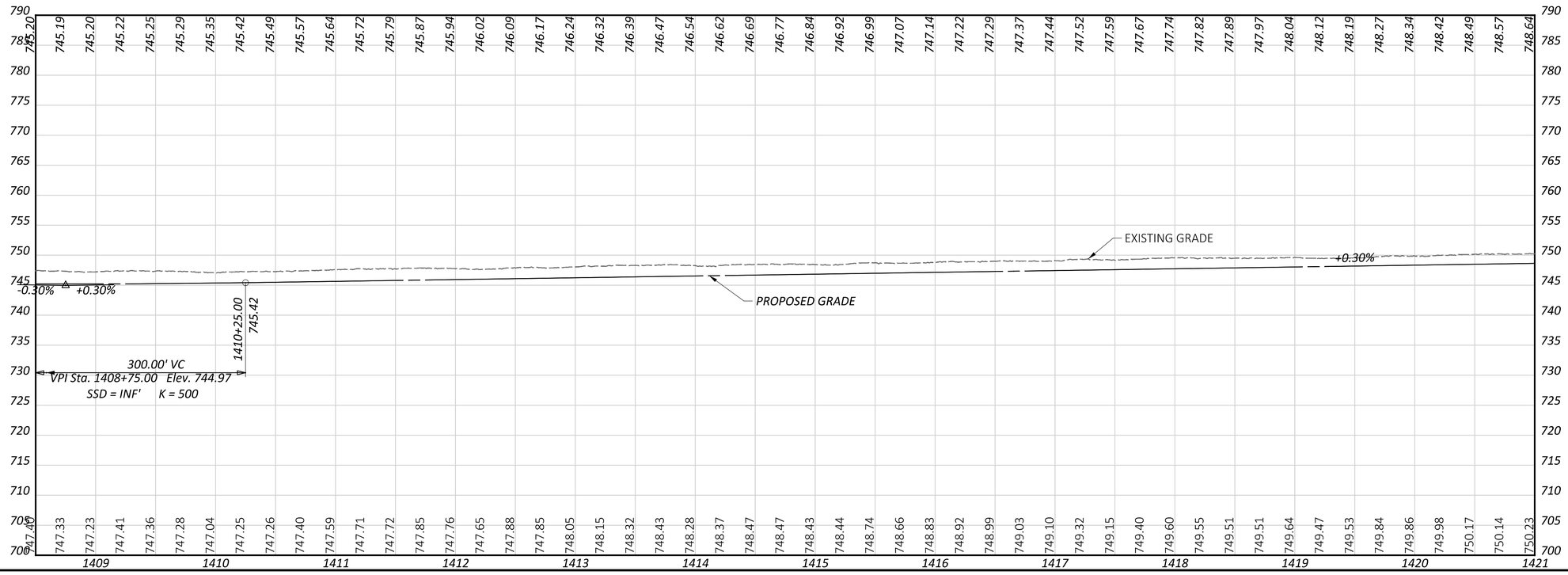

HORIZONTAL SCALE IN FEET
0 25 50 100

PLAN & PROFILE - U.S. 33
STA. 1408+50 TO STA. 1421+00

DESIGN AGENCY

DESIGNER NCG

REVIEWER RN 08/15/25

PROJECT ID 121811

SHEET P.33 TOTAL P.660

FRA/FAI-33-22.99/0.00

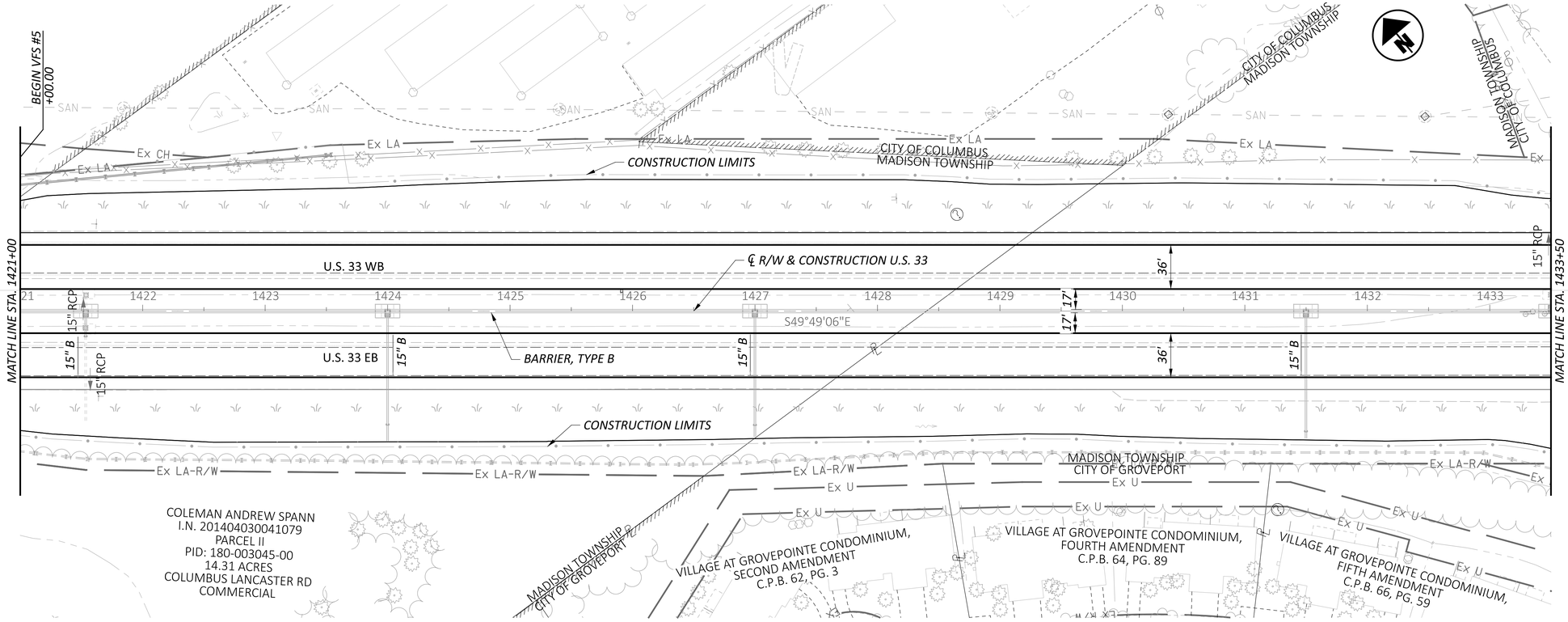

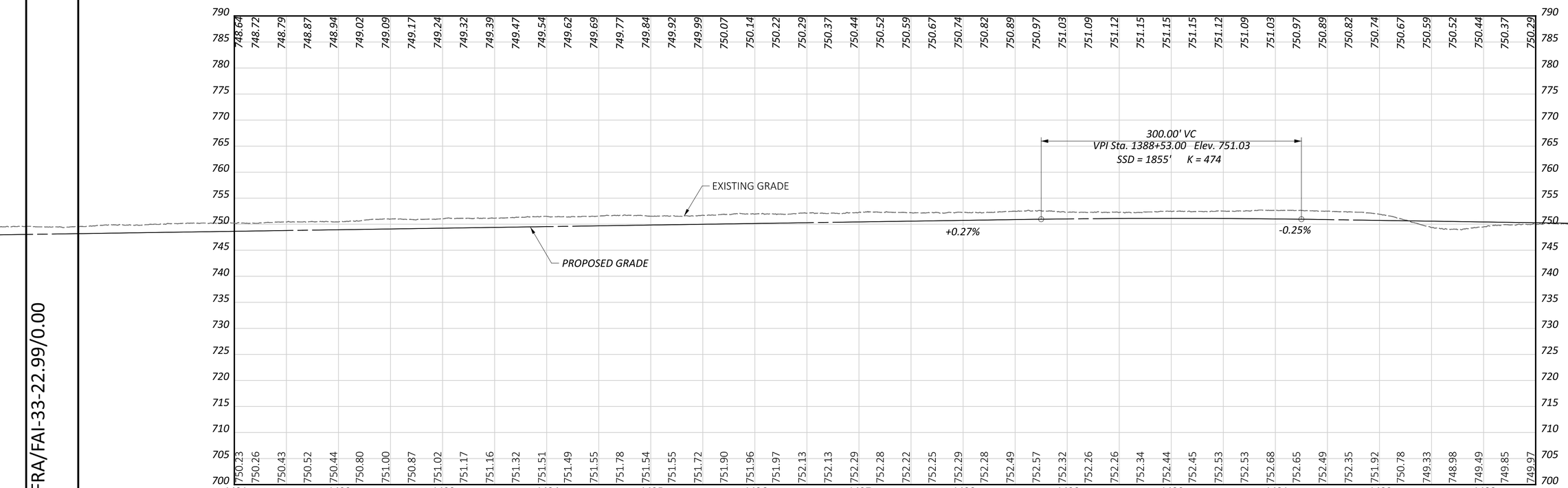

HORIZONTAL
SCALE IN FEET
0 25 50 100

PLAN & PROFILE - U.S. 33
STA. 1421+00 TO STA. 1433+50

DESIGN AGENCY

DESIGNER
NCG

REVIEWER
RN 08/15/25

PROJECT ID
121811

SHEET P.34 TOTAL P.660

FRA/FAI-33-22.99/0.00

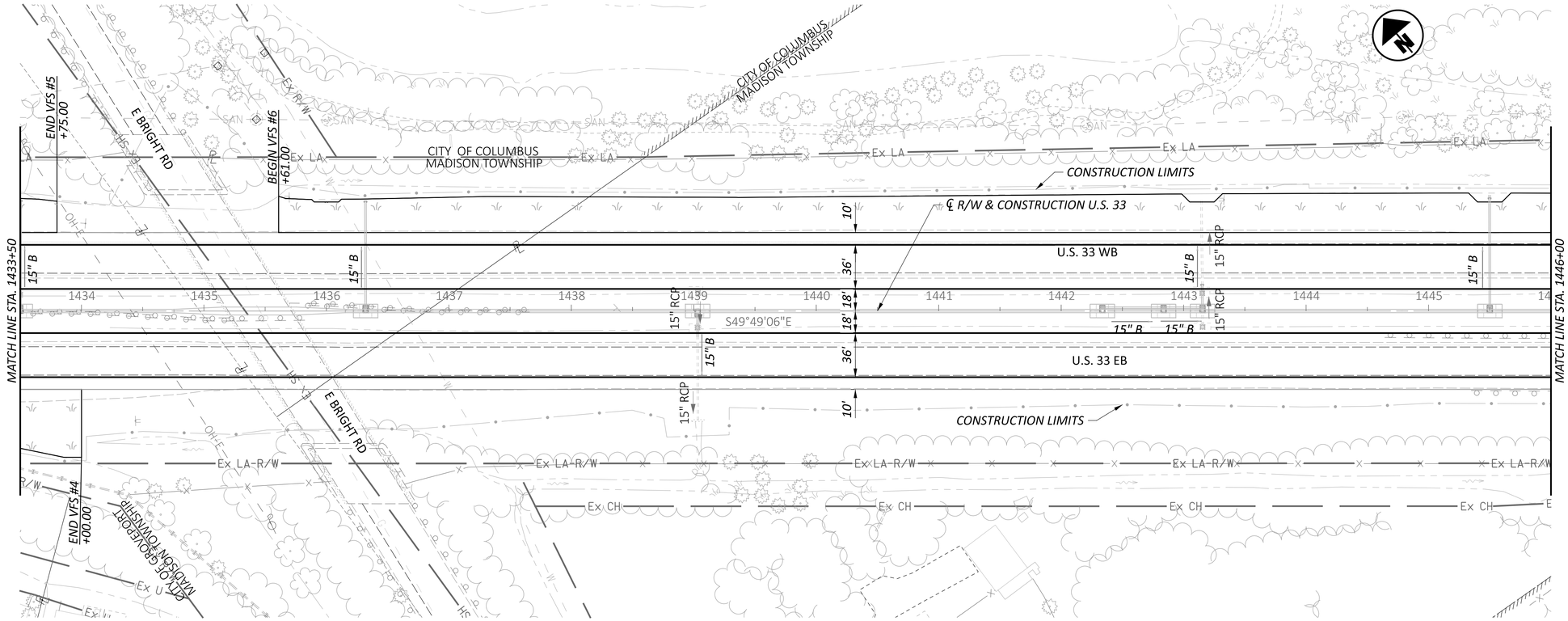

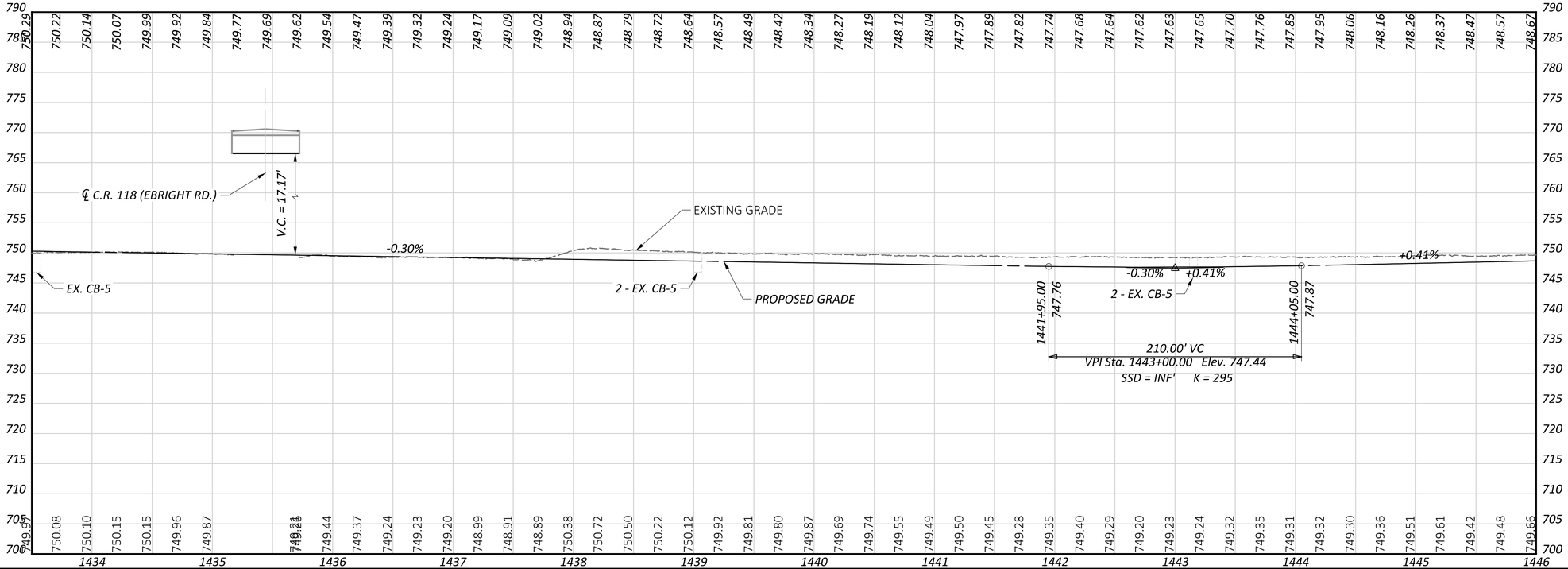

HORIZONTAL SCALE IN FEET
0 25 50 100

PLAN & PROFILE - U.S. 33
STA. 1433+50 TO STA. 1446+00

FRA/FAI-33-22.99/0.00

DESIGN AGENCY

DESIGNER NCG

REVIEWER RN 08/15/25

PROJECT ID 121811

SHEET P.35 TOTAL P.660

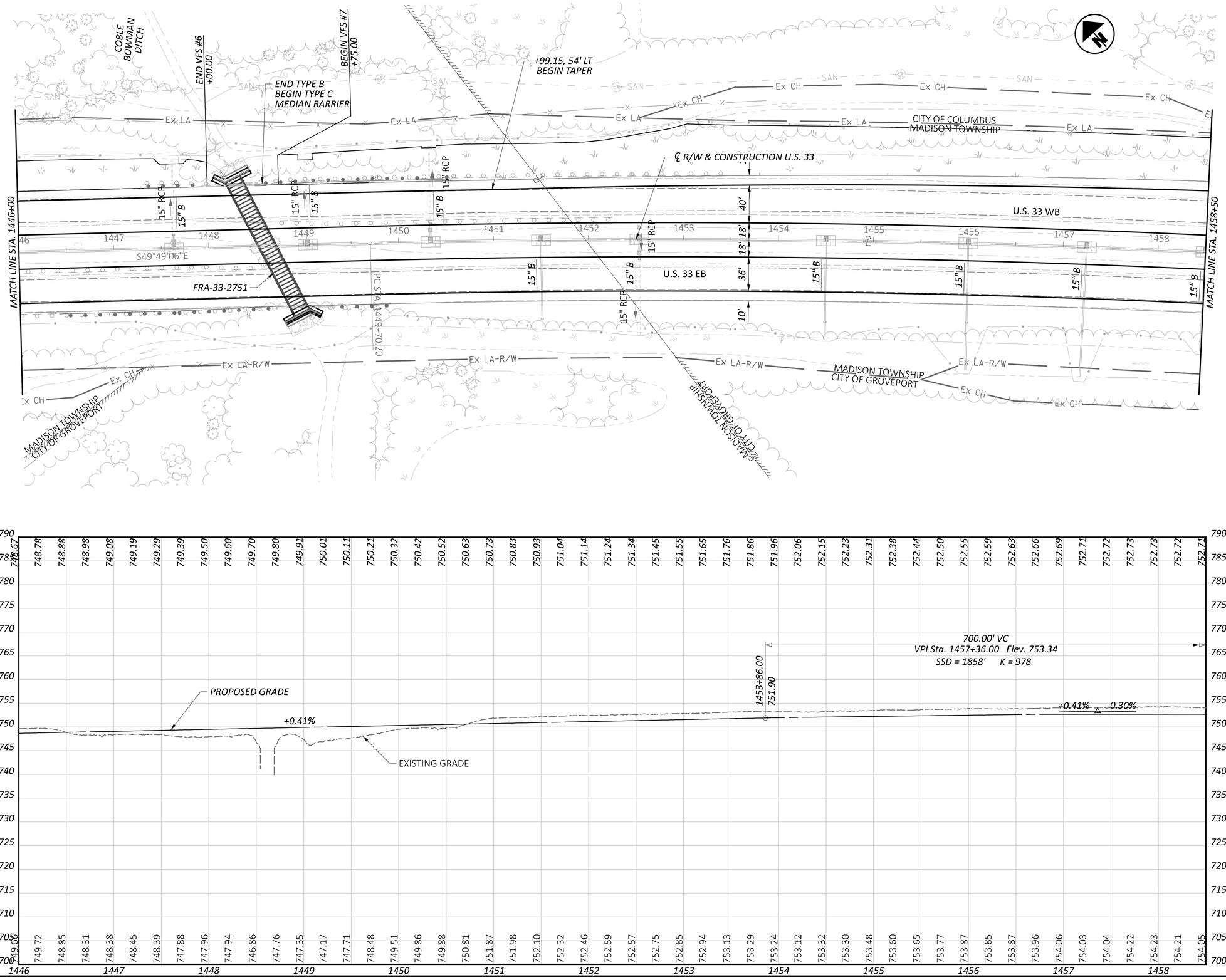

HORIZONTAL SCALE IN FEET
0 25 50 100

PLAN & PROFILE - U.S. 33
STA. 1446+00 TO STA. 1458+50

FRA/FAI-33-22.99/0.00

DESIGN AGENCY

DESIGNER NCG

REVIEWER RN 08/15/25

PROJECT ID 121811

SHEET P.36 TOTAL P.660

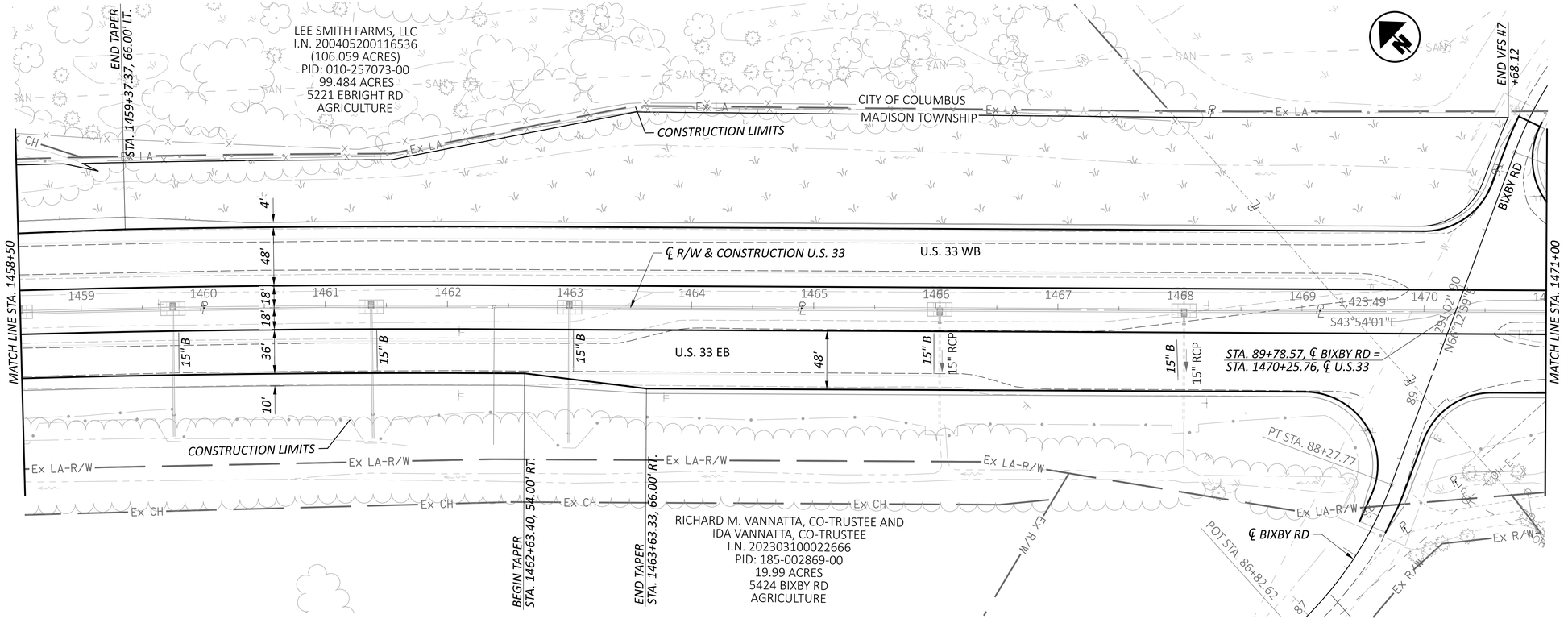

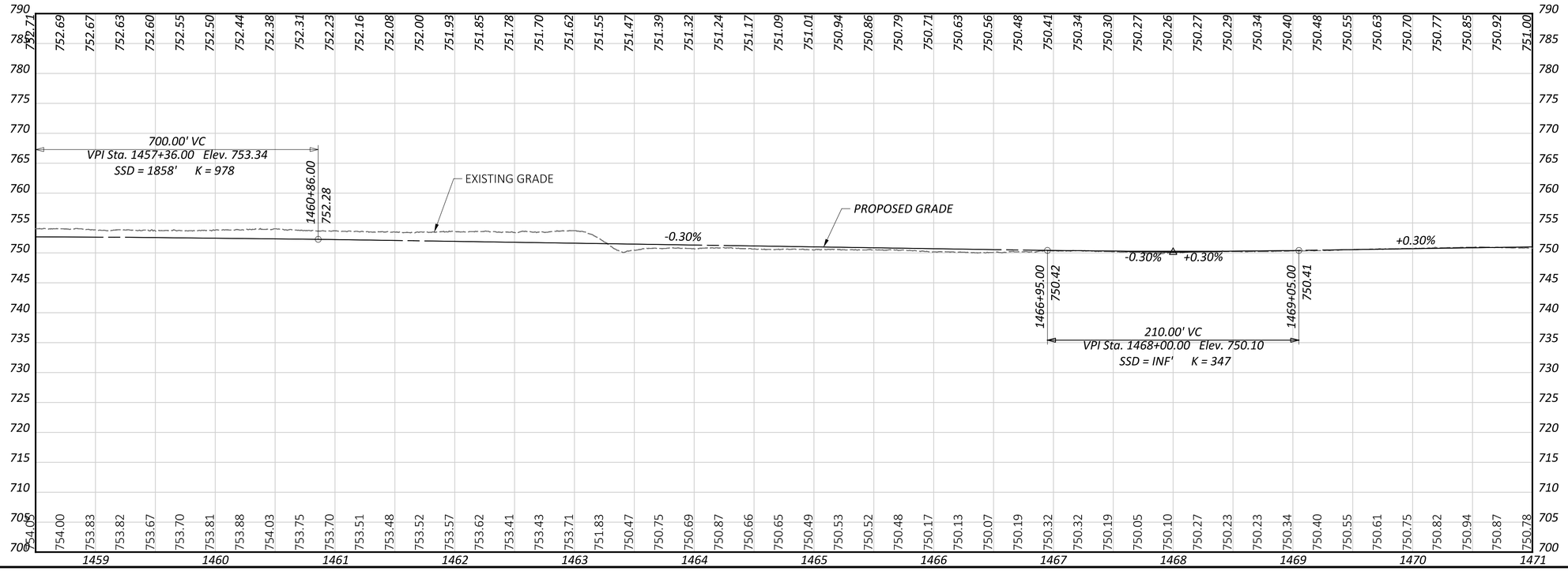

HORIZONTAL SCALE IN FEET
0 25 50 100

PLAN & PROFILE - U.S. 33
STA. 1458+50 TO STA. 1471+00

DESIGN AGENCY

DESIGNER NCG

REVIEWER RN 08/15/25

PROJECT ID 121811

SHEET P.37 TOTAL P.660

FRA/FAI-33-22.99/0.00

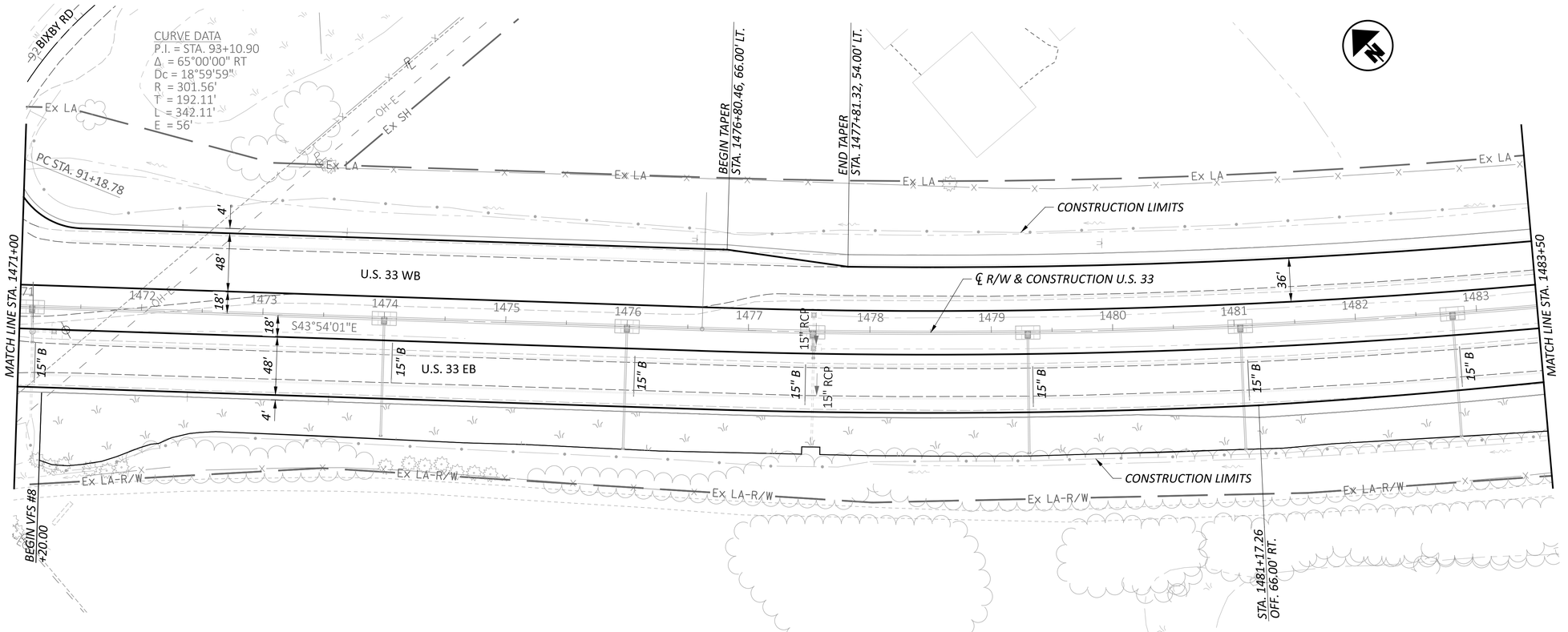

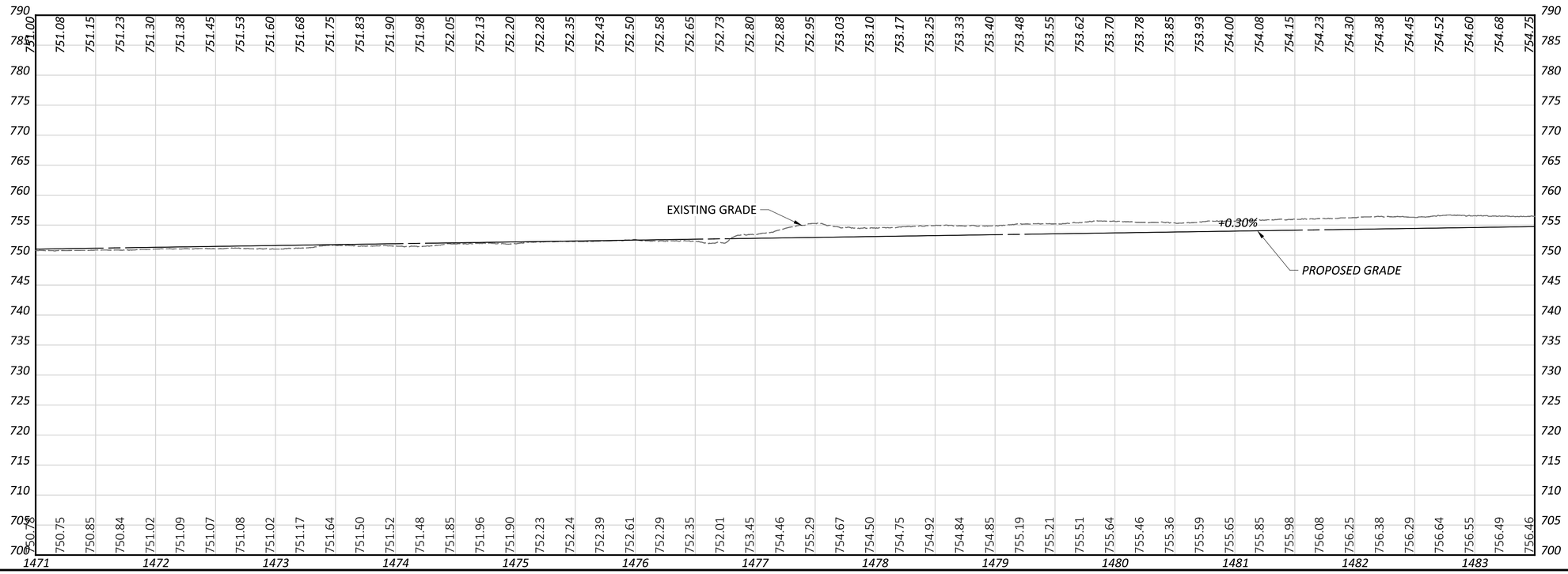

HORIZONTAL SCALE IN FEET
0 25 50 100

PLAN & PROFILE - U.S. 33
STA. 1471+00 TO STA. 1483+50

DESIGN AGENCY

DESIGNER NCG
REVIEWER RN 08/15/25
PROJECT ID 121811
SHEET P.38 TOTAL P.660

FRA/FAI-33-22.99/0.00

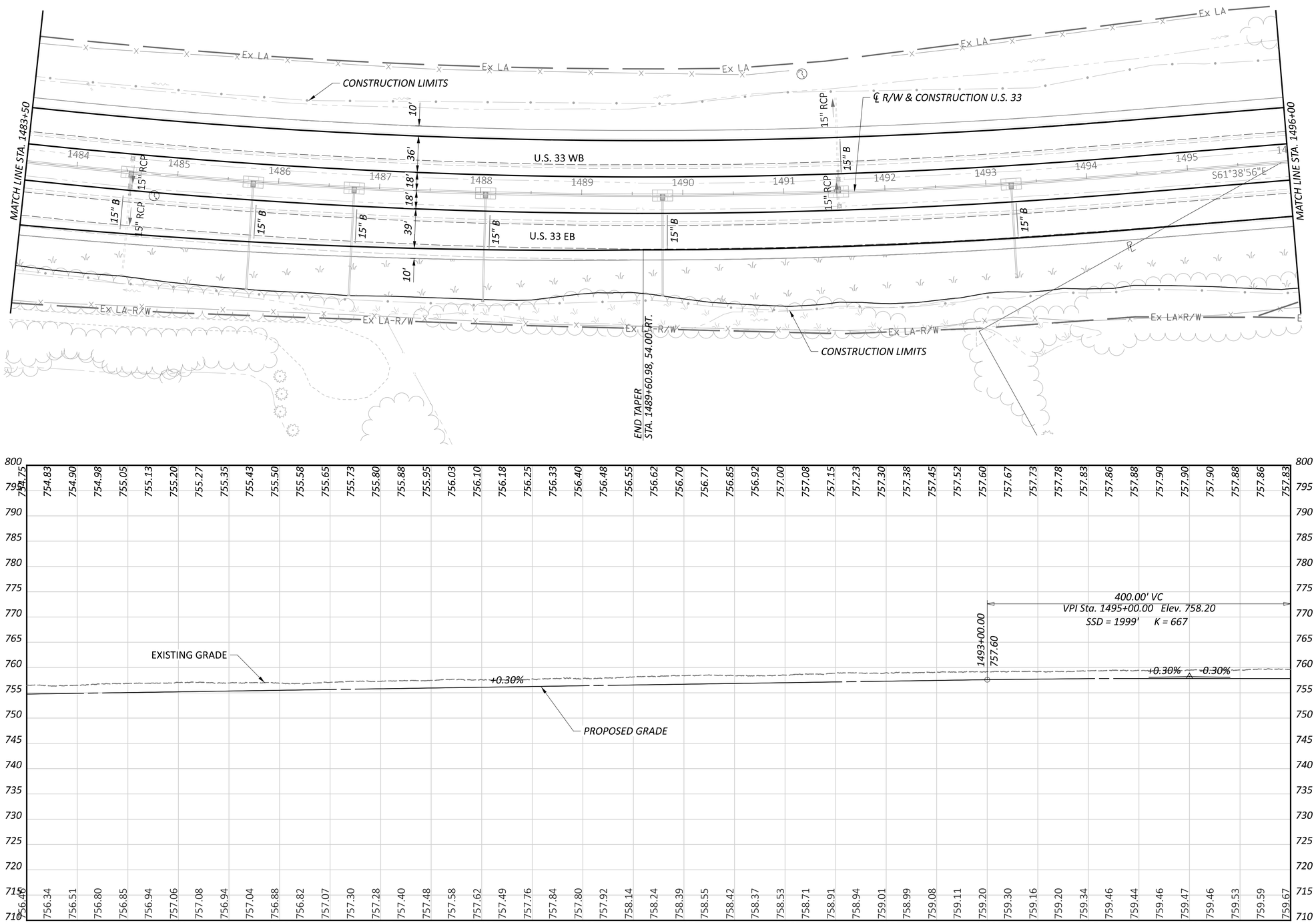

HORIZONTAL SCALE IN FEET
0 25 50 100

PLAN & PROFILE - U.S. 33
STA. 1483+50 TO STA. 1496+00

DESIGN AGENCY

DESIGNER NCG

REVIEWER RN 08/15/25

PROJECT ID 121811

SHEET P.39 TOTAL P.660

FRA/FAI-33-22.99/0.00

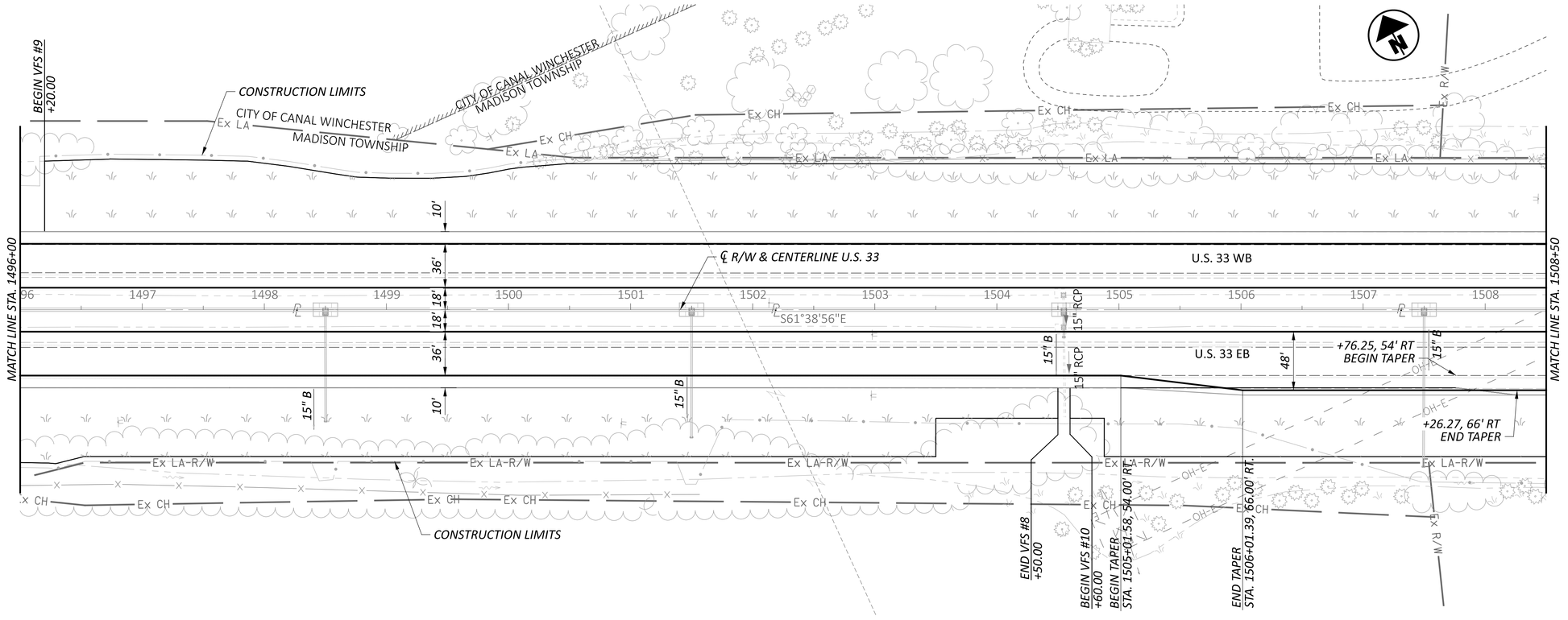

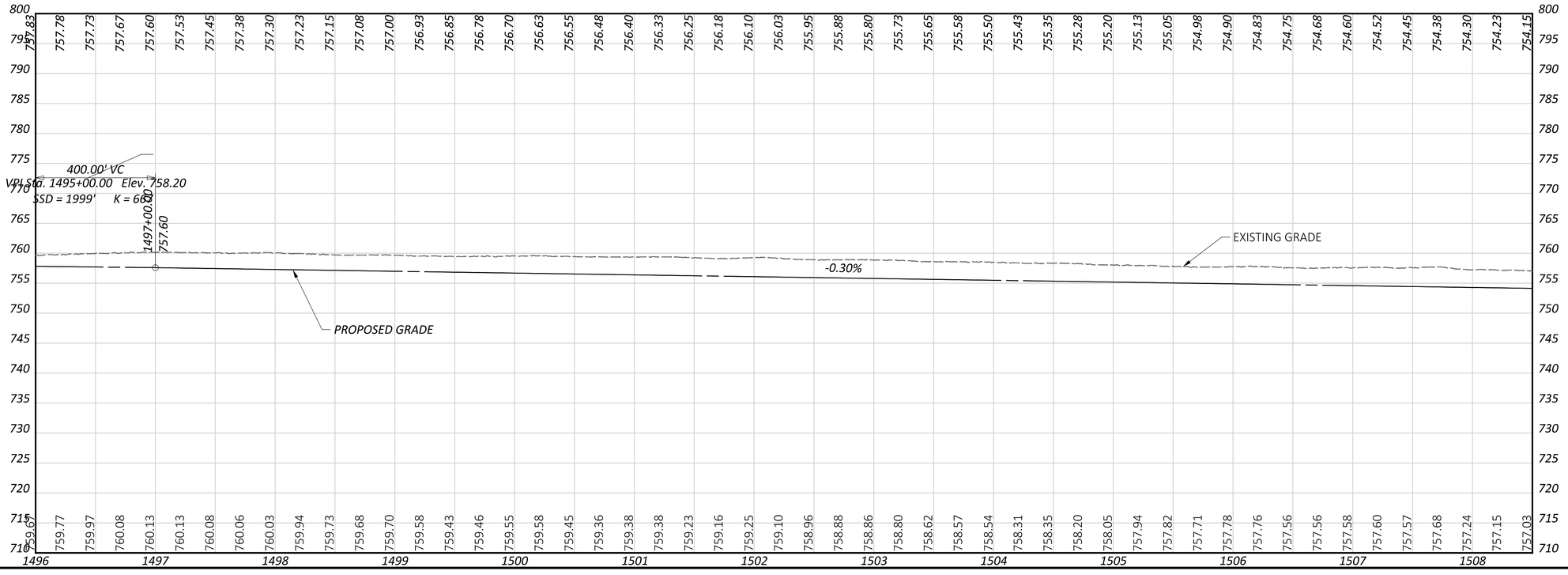

HORIZONTAL SCALE IN FEET
0 25 50 100

PLAN & PROFILE - U.S. 33
STA. 1496+00 TO STA. 1508+50

DESIGN AGENCY

DESIGNER	NCG
REVIEWER	RN 08/15/25
PROJECT ID	121811
SHEET	P.40
TOTAL	P.660

FRA/FAI-33-22.99/0.00

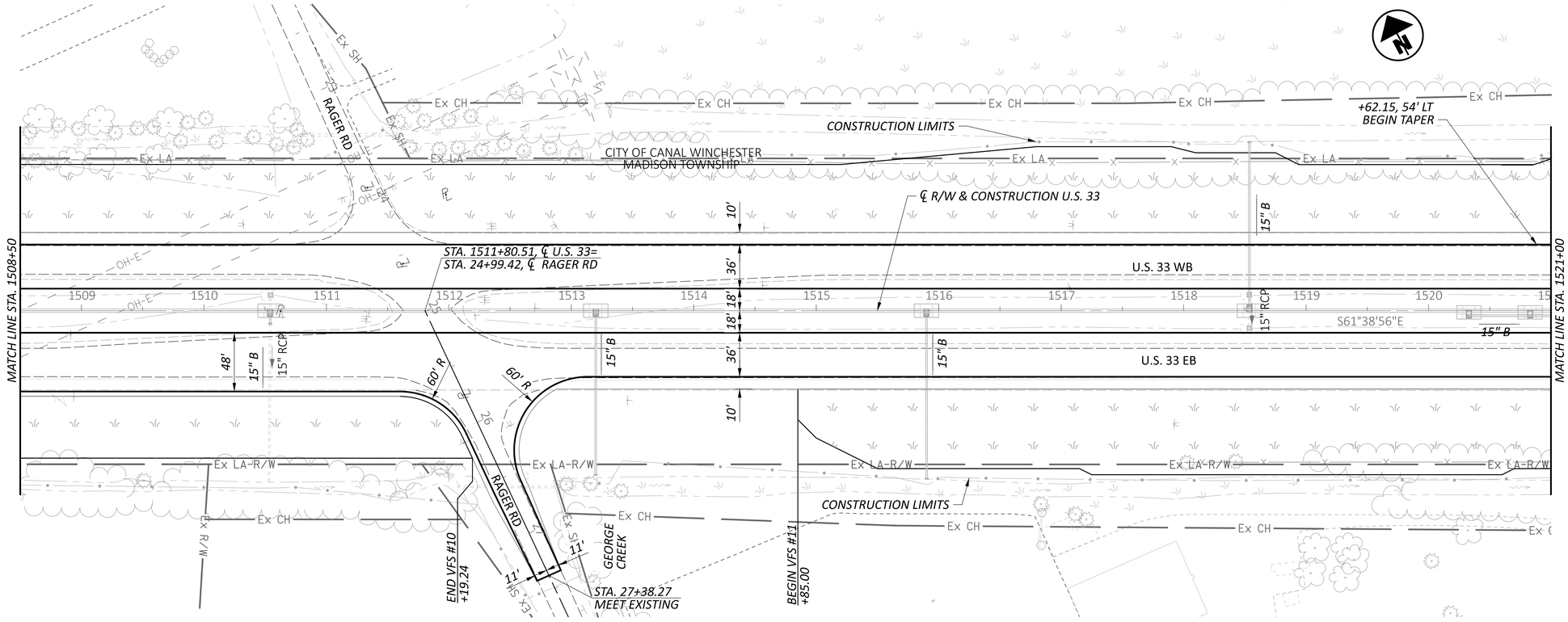

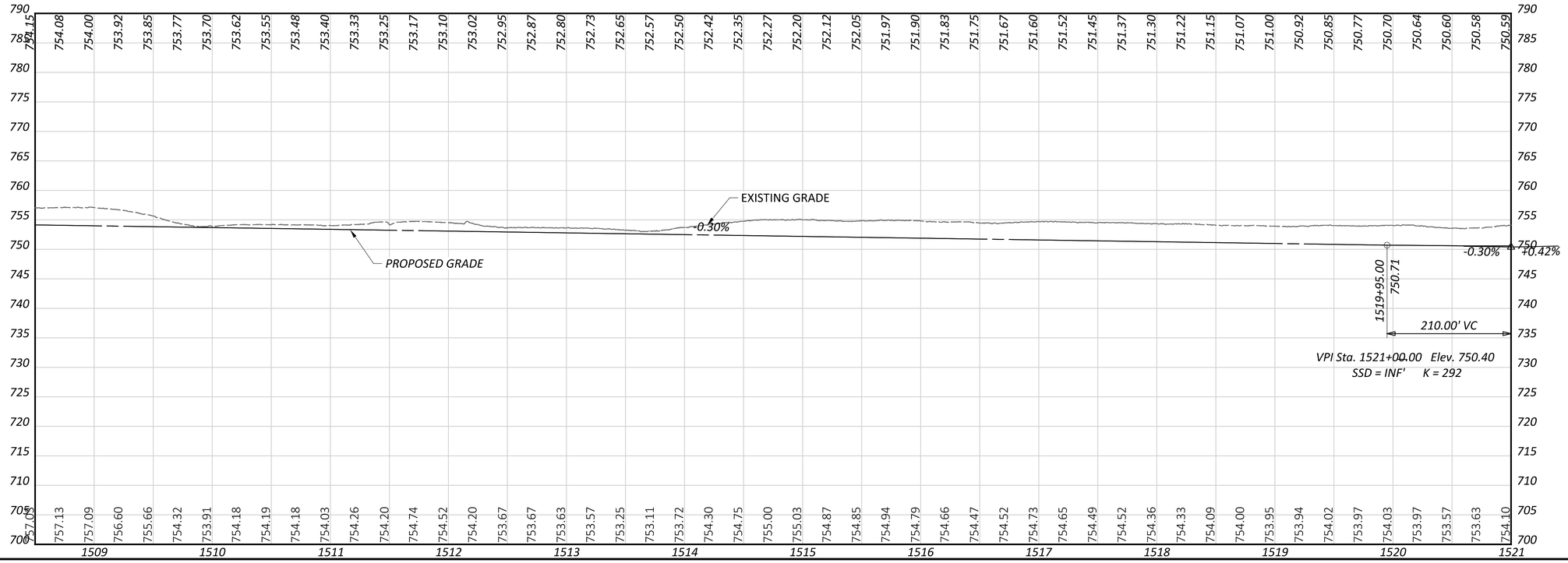

PLAN & PROFILE - U.S. 33
STA. 1508+50 TO STA. 1521+00

DESIGN AGENCY

DESIGNER
NCG

REVIEWER
RN 08/15/25

PROJECT ID
121811

SHEET P.41 TOTAL P.660

FRA/FAI-33-22.99/0.00

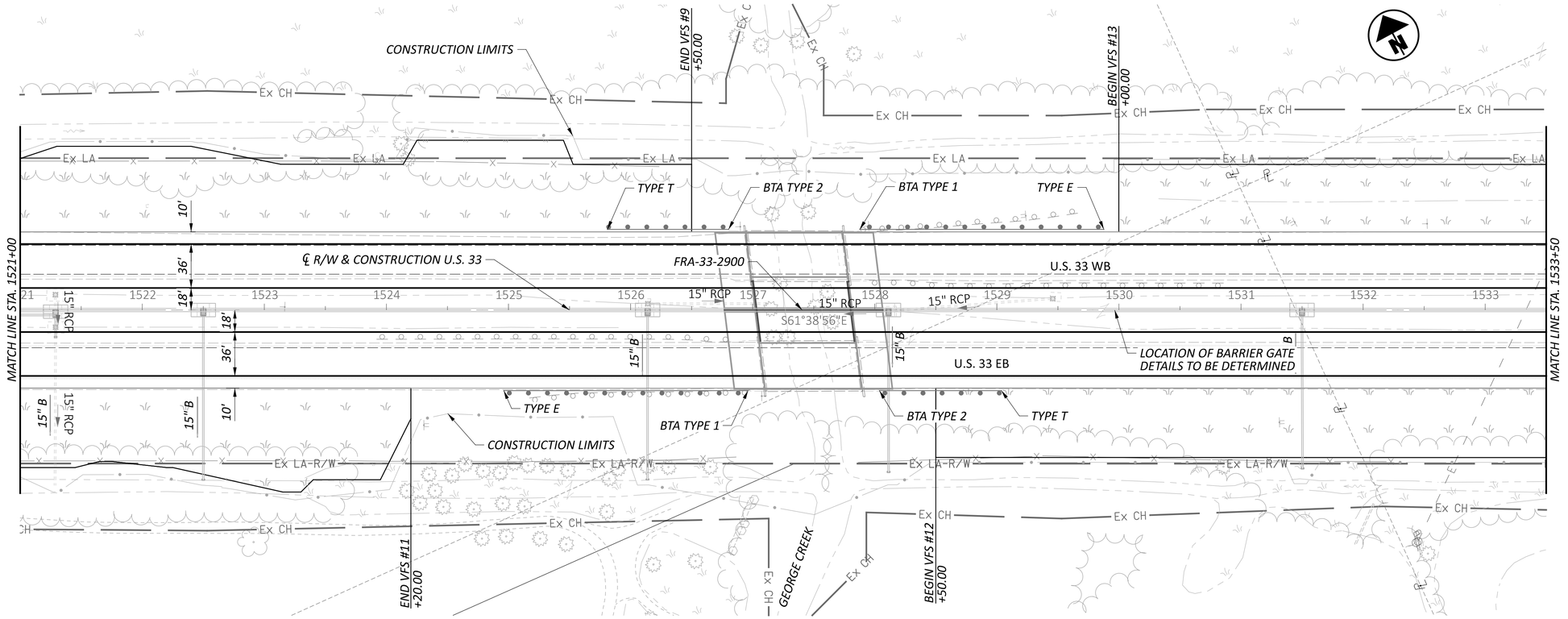

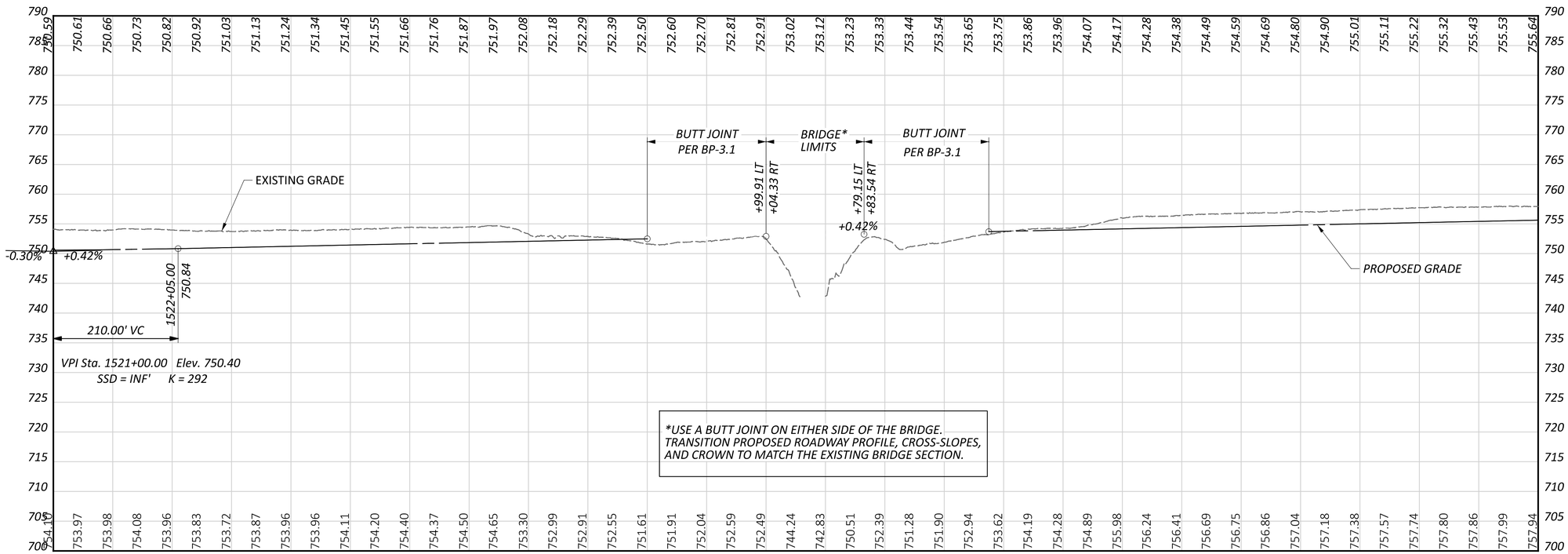

HORIZONTAL SCALE IN FEET
0 25 50 100

PLAN & PROFILE - U.S. 33
STA. 1521+00 TO STA. 1533+50

DESIGN AGENCY

DESIGNER NCG

REVIEWER RN 08/15/25

PROJECT ID 121811

SHEET P.42 TOTAL P.660

FRA/FAI-33-22.99/0.00

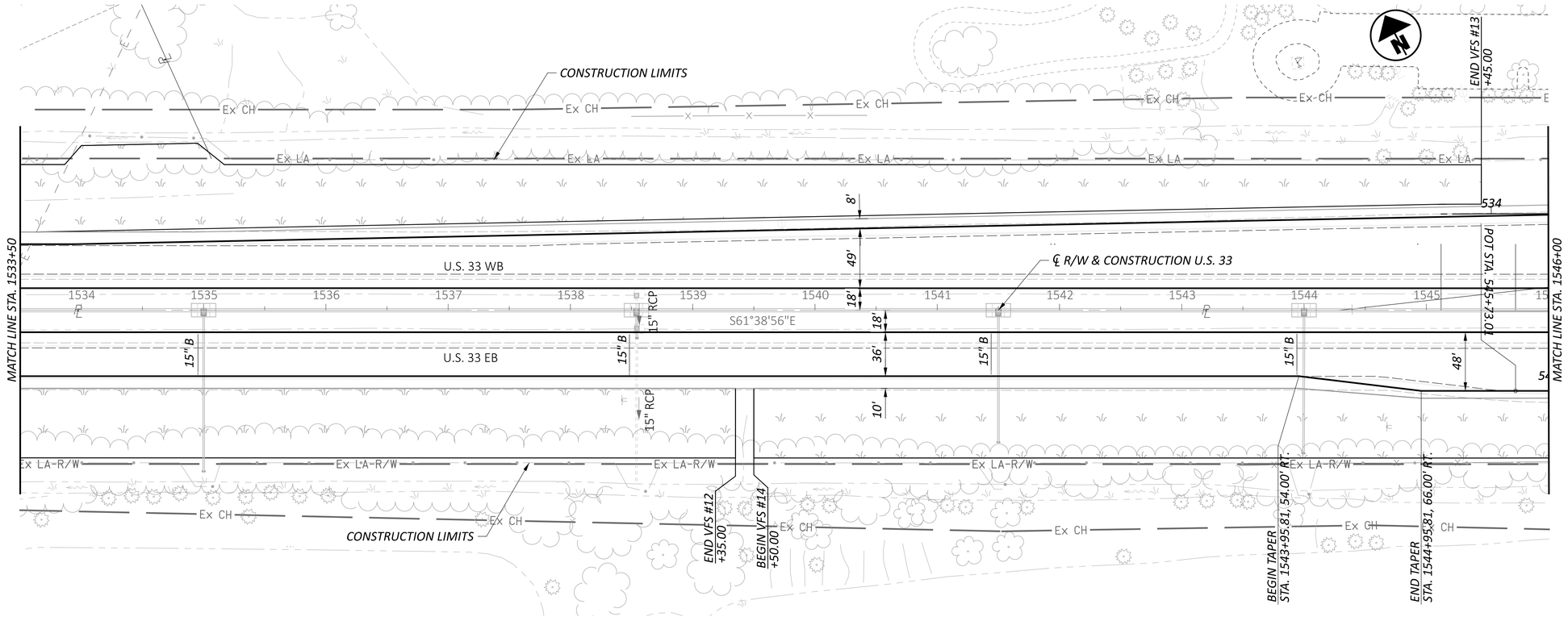

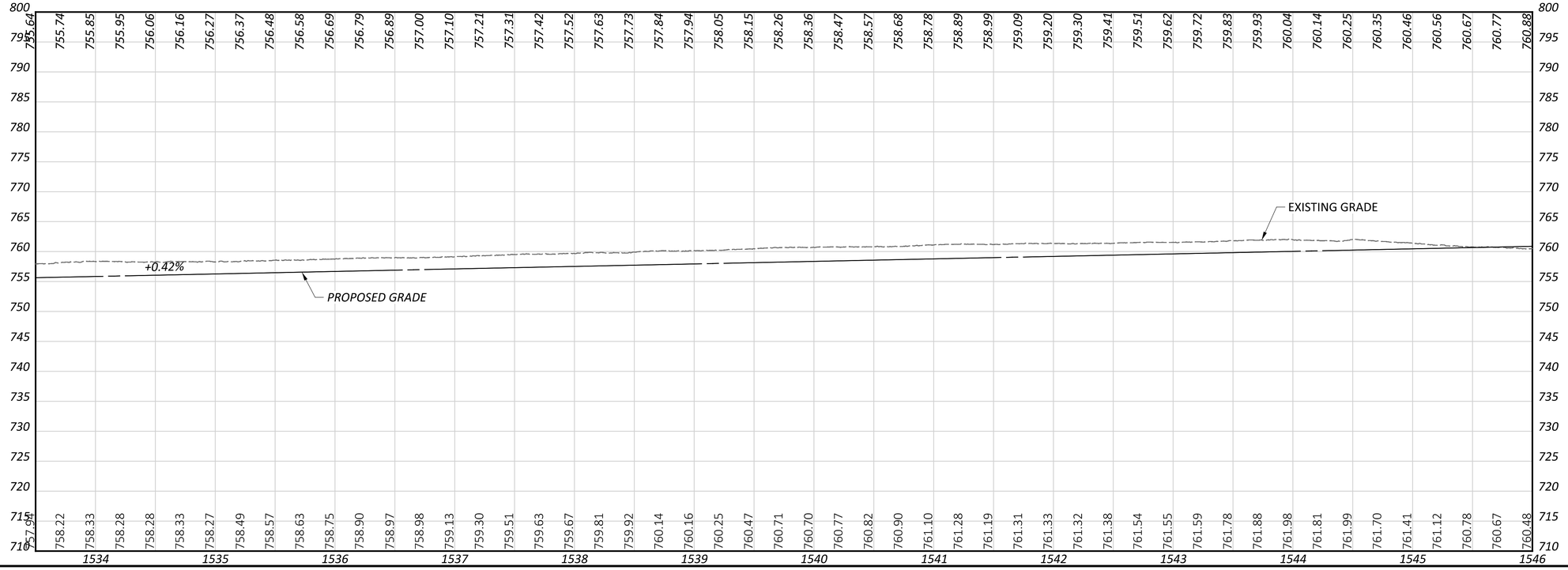

HORIZONTAL SCALE IN FEET
0 25 50 100

PLAN & PROFILE - U.S. 33
STA. 1533+50 TO STA. 1546+00

DESIGN AGENCY

DESIGNER NCG

REVIEWER RN 08/15/25

PROJECT ID 121811

SHEET P.43 TOTAL P.660

FRA/FAI-33-22.99/0.00

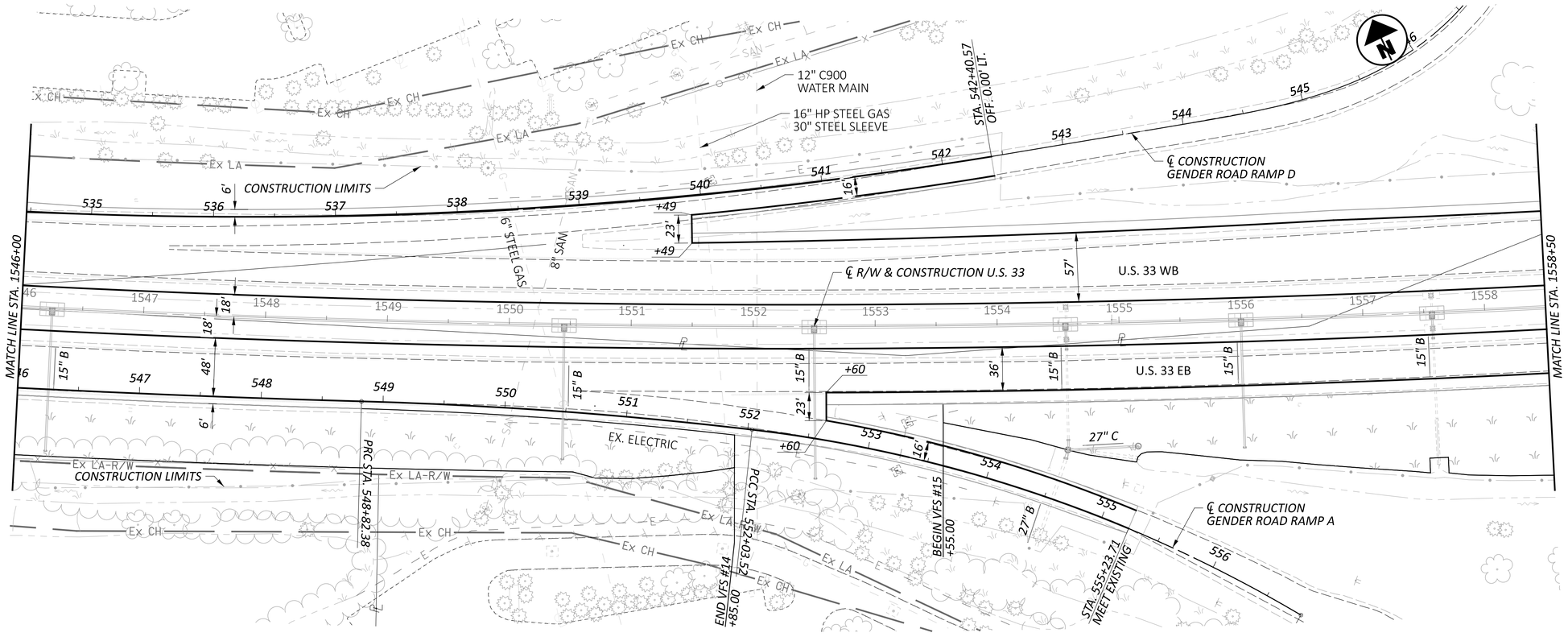

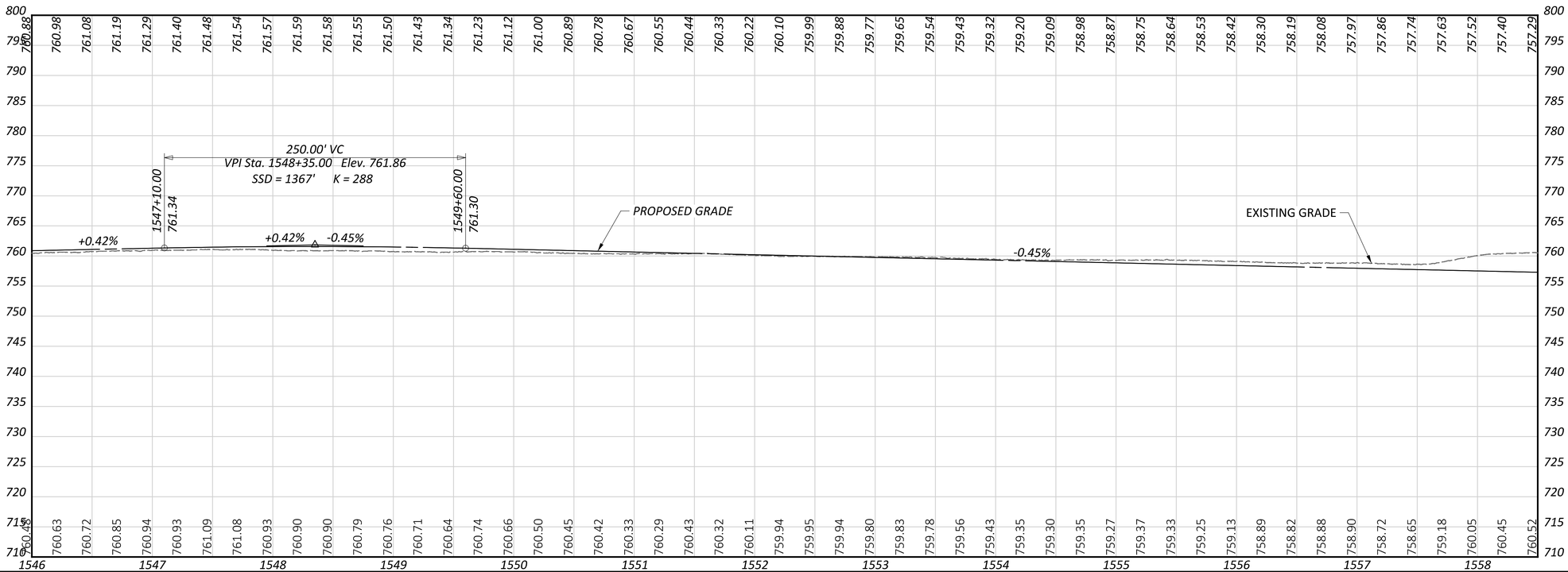

HORIZONTAL
SCALE IN FEET
0 25 50 100

PLAN & PROFILE - U.S. 33
STA. 1546+00 TO STA. 1558+50

FRA/FAI-33-22.99/0.00

DESIGN AGENCY

DESIGNER
NCG

REVIEWER
RN 08/15/25

PROJECT ID
121811

SHEET P.44 TOTAL P.660

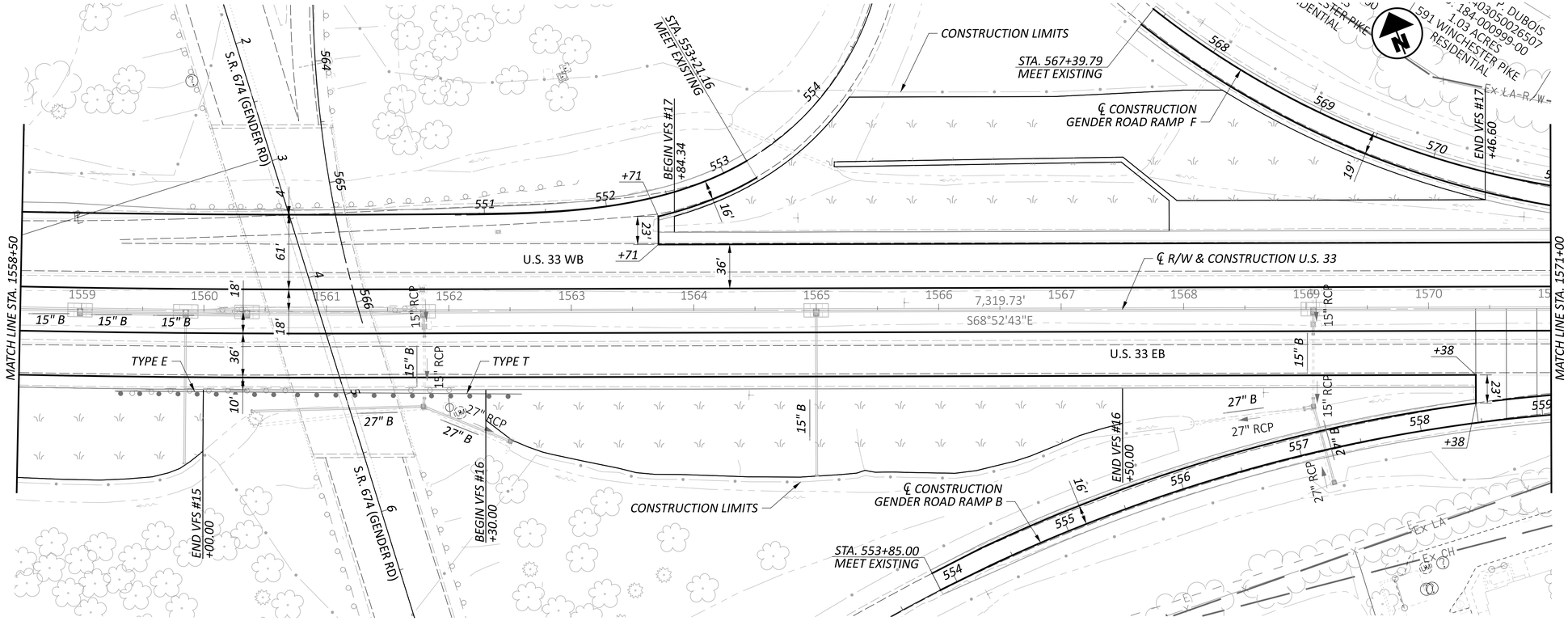

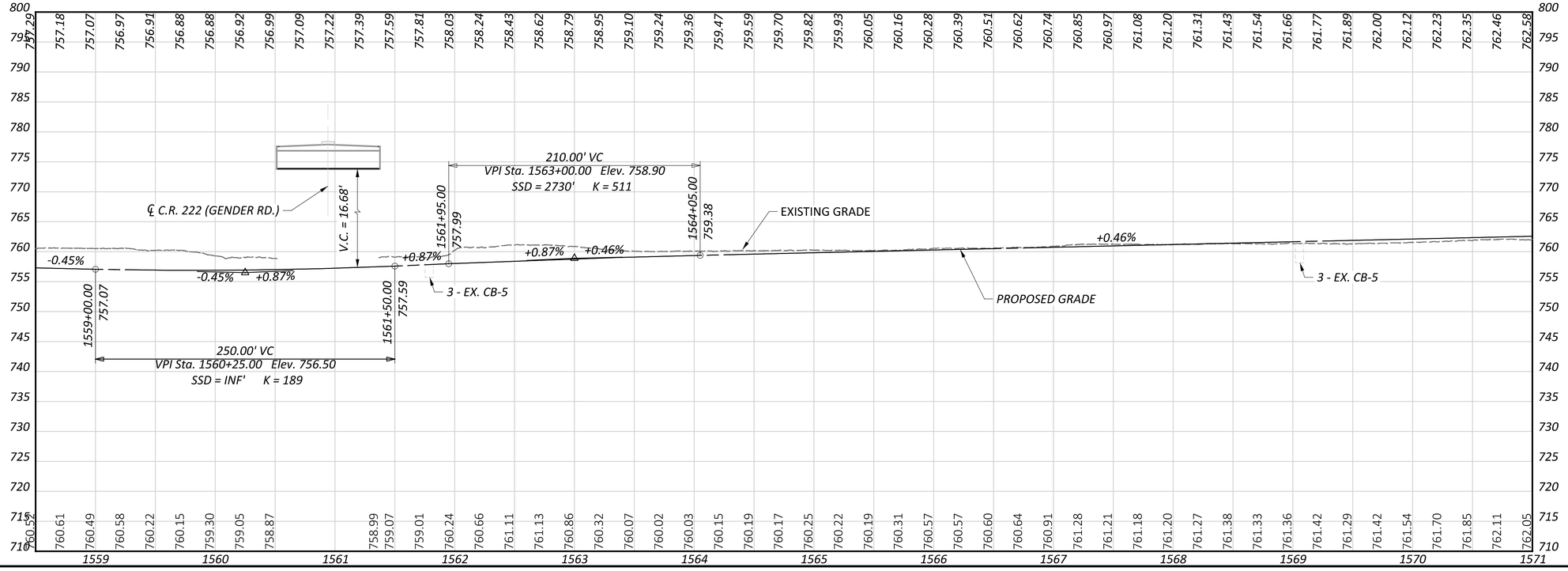

HORIZONTAL SCALE IN FEET
0 25 50 100

PLAN & PROFILE - U.S. 33
STA. 1558+50 TO STA. 1571+00

DESIGN AGENCY

DESIGNER
NCG

REVIEWER
RN 08/15/25

PROJECT ID
121811

SHEET P.45 TOTAL P.660

FRA/FAI-33-22.99/0.00

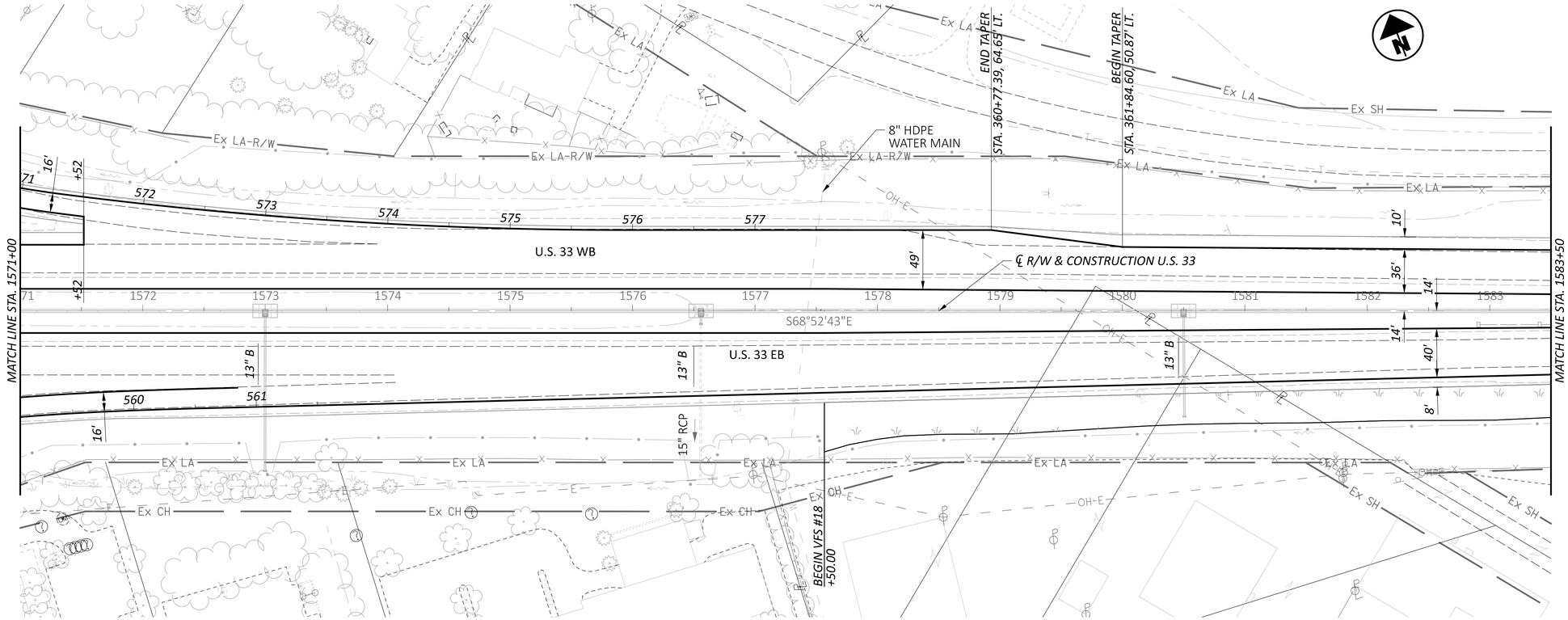

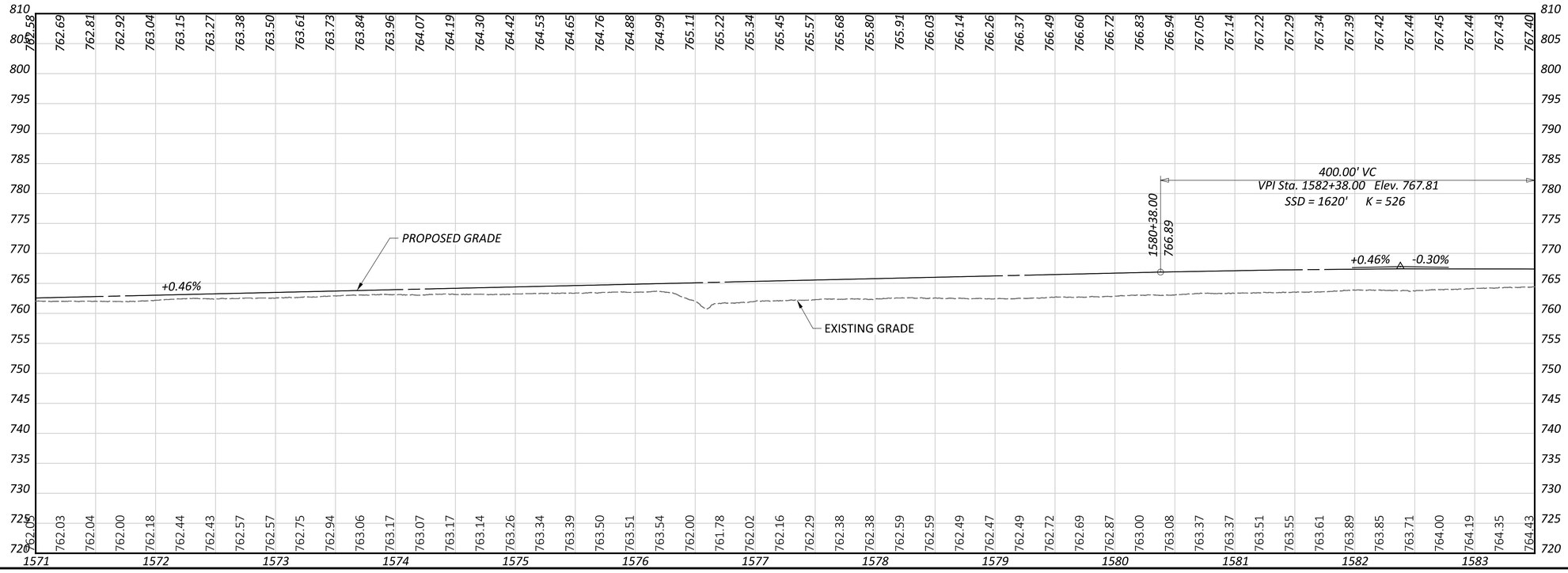

HORIZONTAL SCALE IN FEET
0 25 50 100

PLAN & PROFILE - U.S. 33
STA. 1571+00 TO STA. 1583+5

DESIGN AGENCY

DESIGNER	NCG
REVIEWER	RN 08/15/25
PROJECT ID	121811
SHEET	P.46
TOTAL	P.660

FRA/FAI-33-22.99/0.00

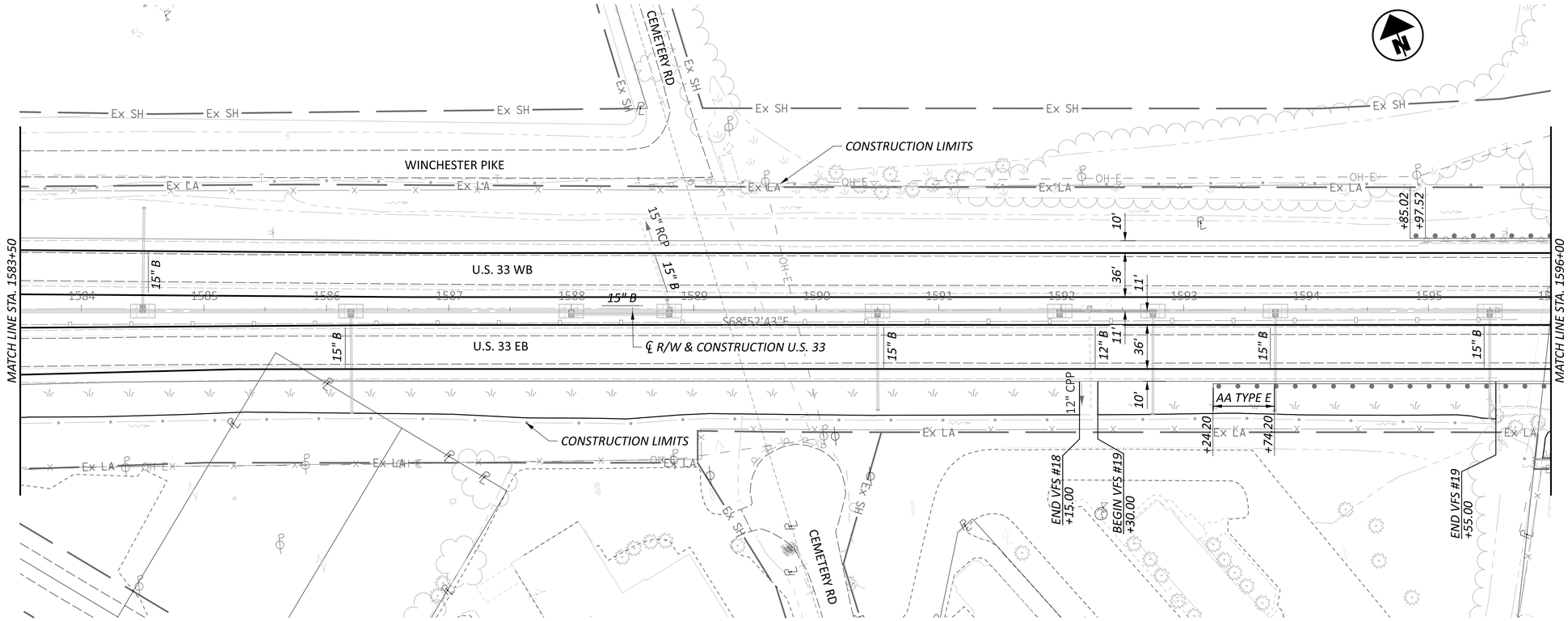

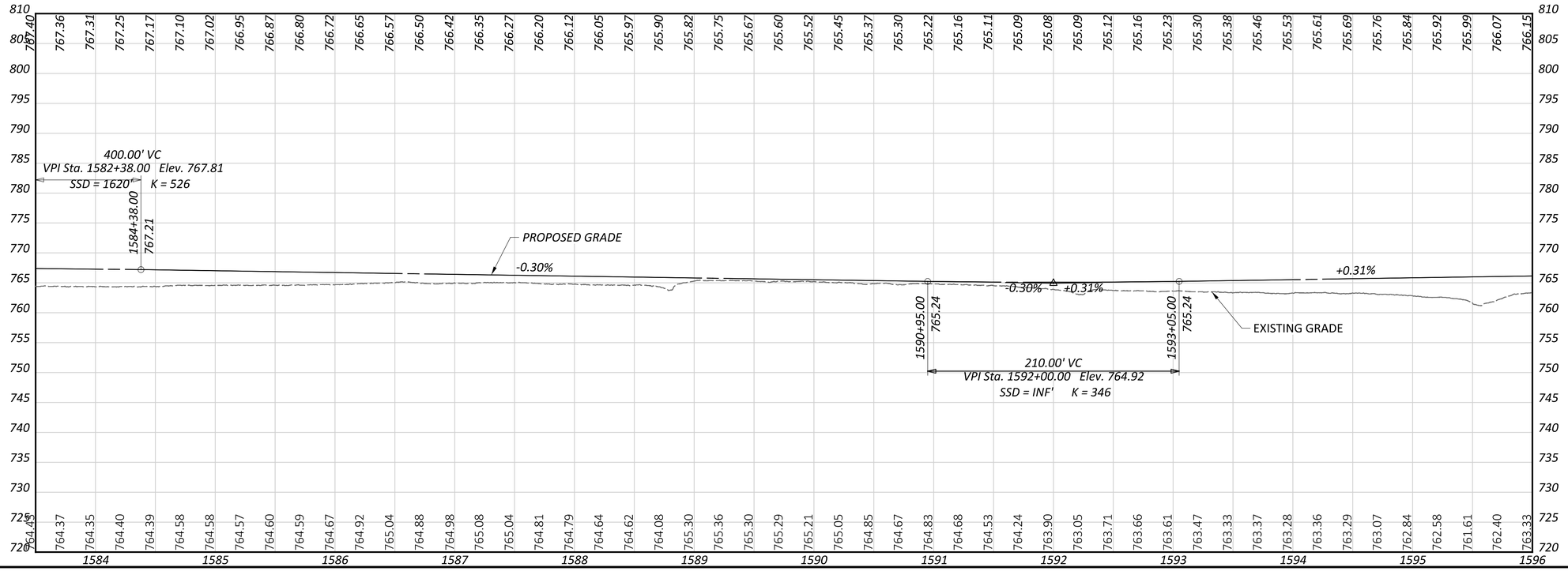

HORIZONTAL SCALE IN FEET
0 25 50 100

PLAN & PROFILE - U.S. 33
STA. 1583+50 TO STA. 1596+00

DESIGN AGENCY

DESIGNER NCG

REVIEWER RN 08/15/25

PROJECT ID 121811

SHEET P.47 TOTAL P.660

FRA/FAI-33-22.99/0.00

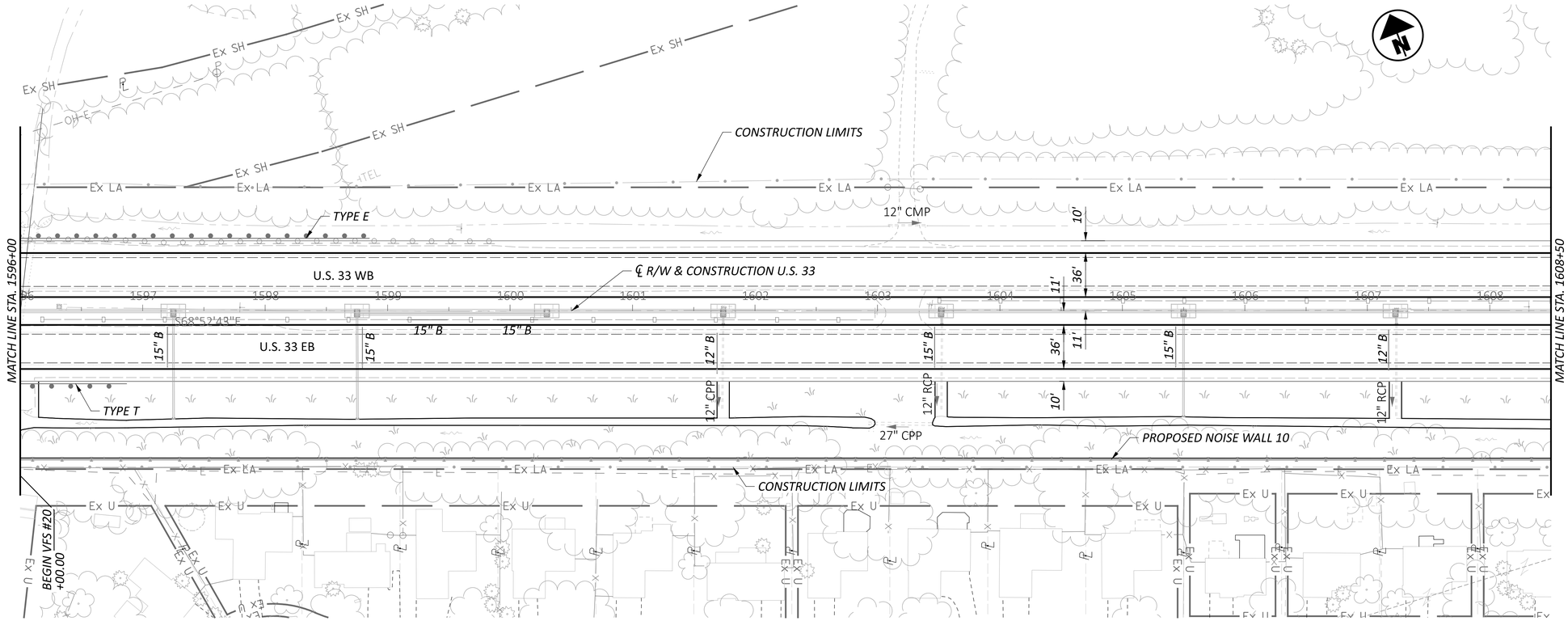

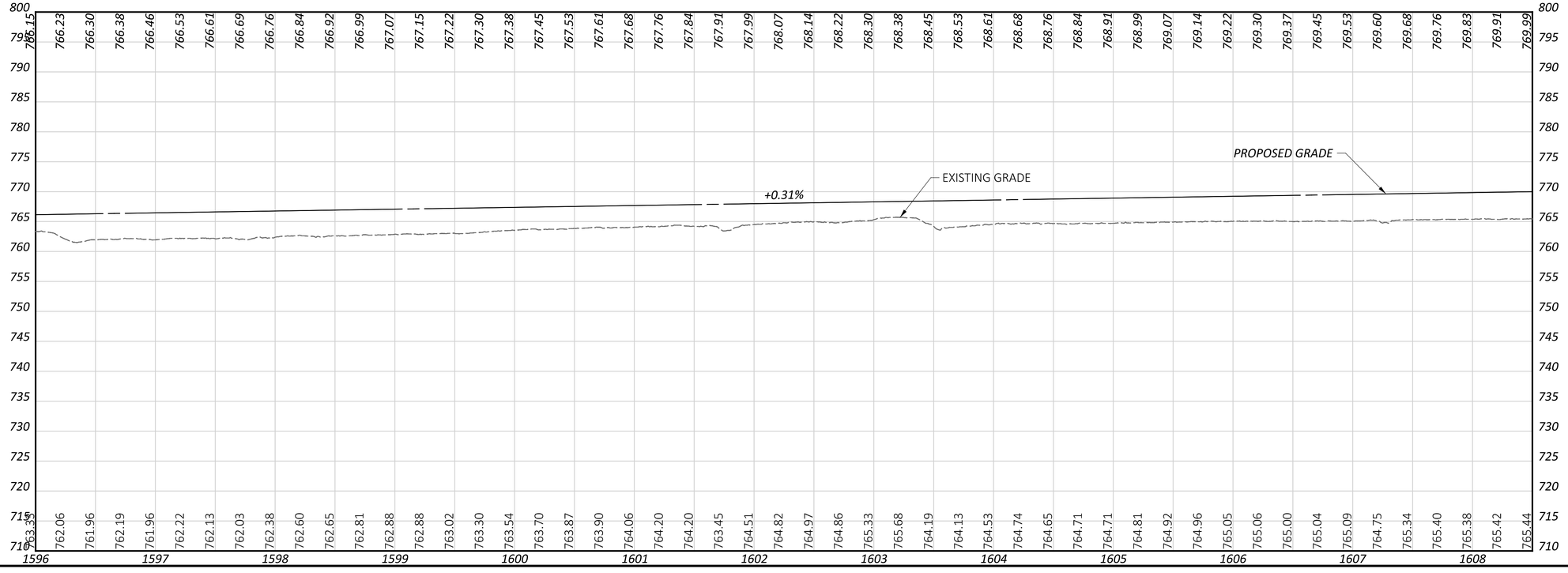

HORIZONTAL SCALE IN FEET
0 25 50 100

PLAN & PROFILE - U.S. 33
STA. 1596+00 TO STA. 1608+50

FRA/FAI-33-22.99/0.00

DESIGN AGENCY

DESIGNER NCG

REVIEWER RN 08/15/25

PROJECT ID 121811

SHEET P.48 TOTAL P.660

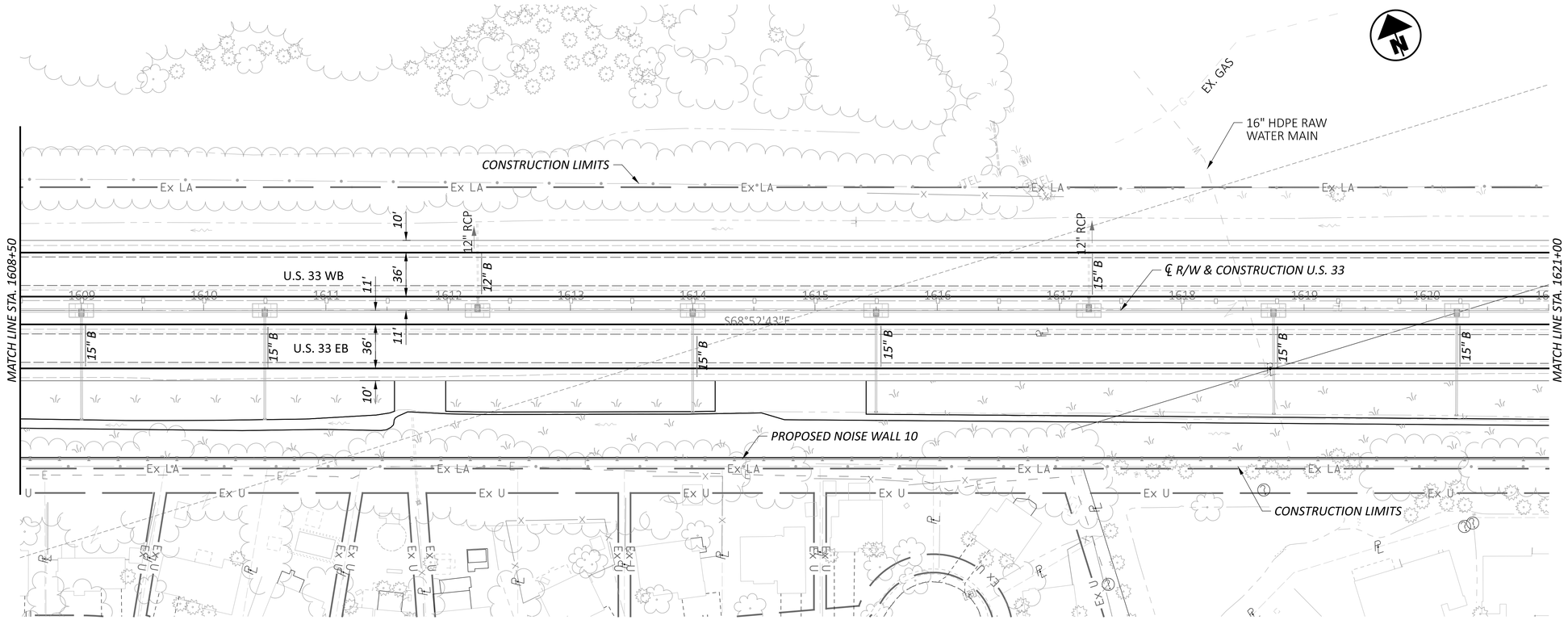

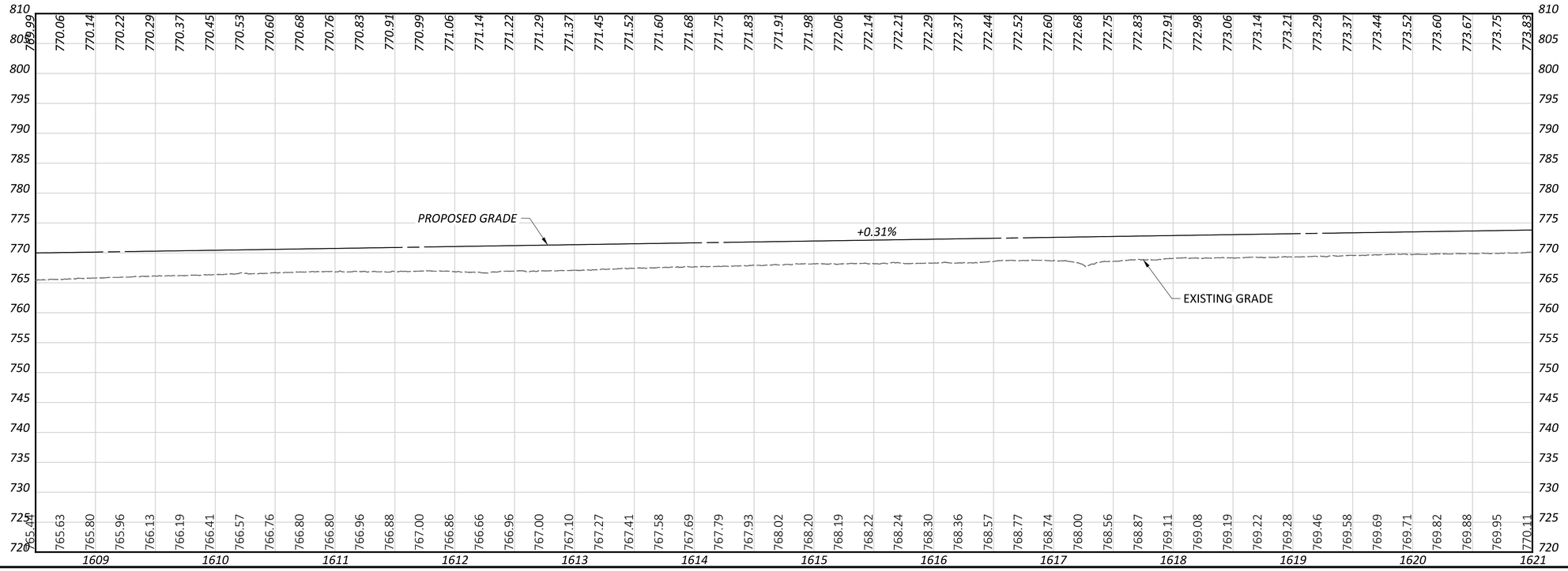

HORIZONTAL SCALE IN FEET
0 25 50 100

PLAN & PROFILE - U.S. 33
STA. 1608+50 TO STA. 1621+00

DESIGN AGENCY

DESIGNER NCG

REVIEWER RN 08/15/25

PROJECT ID 121811

SHEET P.49 TOTAL P.660

FRA/FAI-33-22.99/0.00

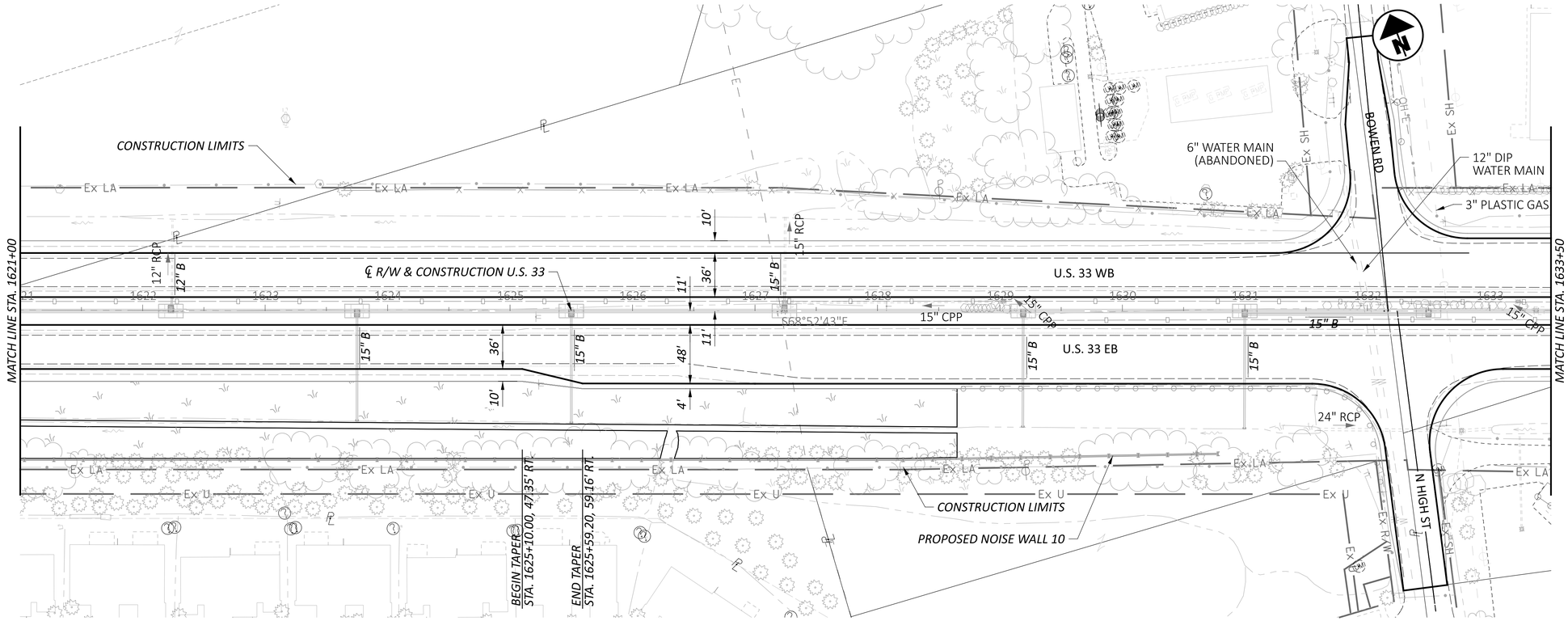

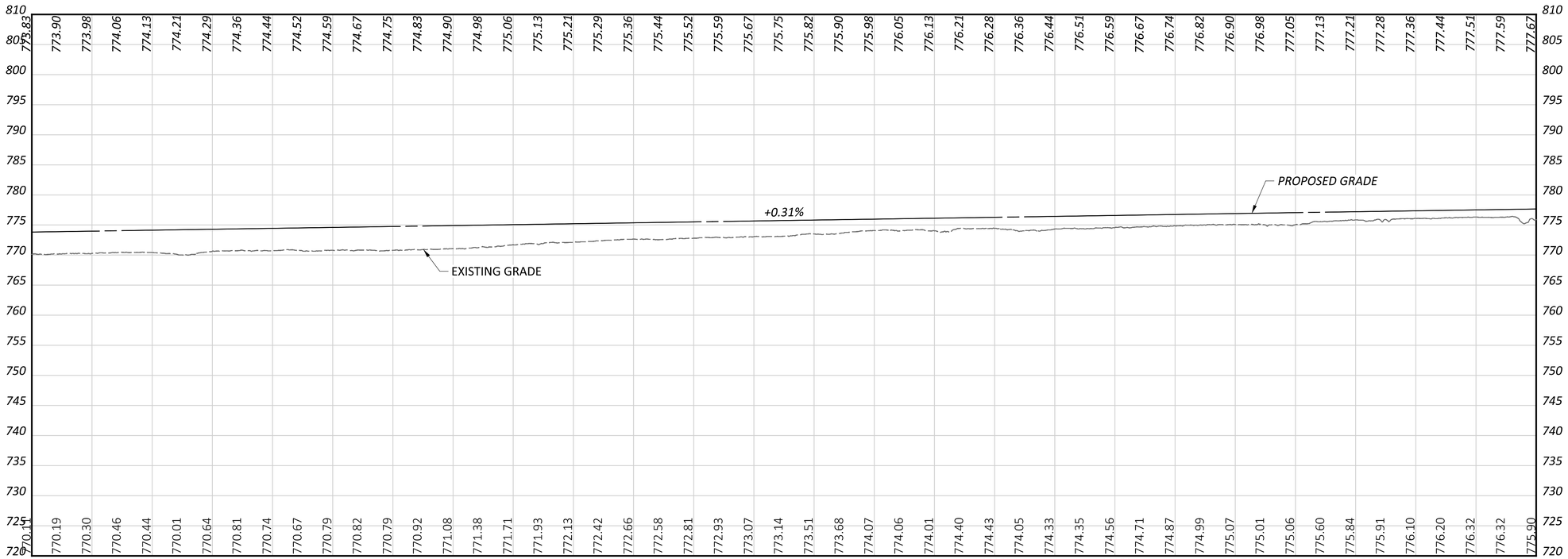

HORIZONTAL SCALE IN FEET
0 25 50 100

PLAN & PROFILE - U.S. 33
STA. 1621+00 TO STA. 1633+50

DESIGN AGENCY

DESIGNER: NCG
REVIEWER: RN 08/15/25
PROJECT ID: 121811
SHEET: P.50
TOTAL: P.660

FRA/FAI-33-22.99/0.00

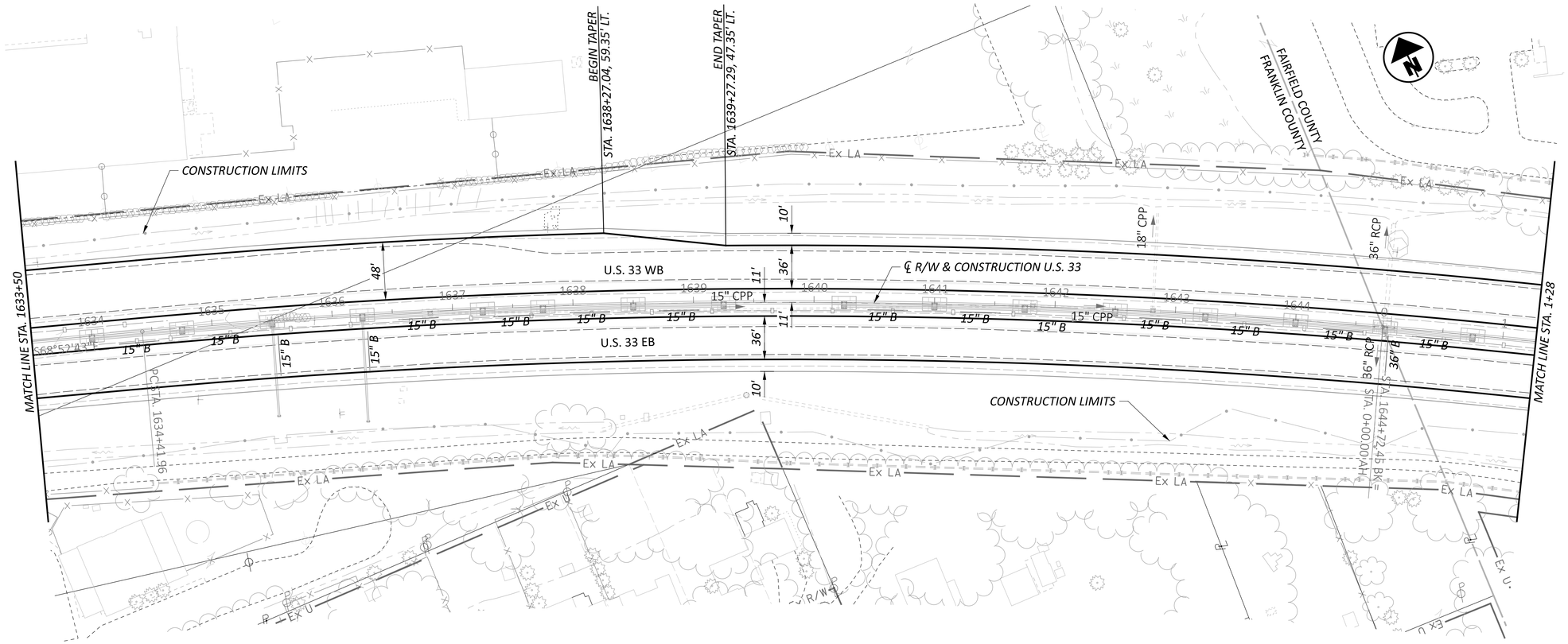

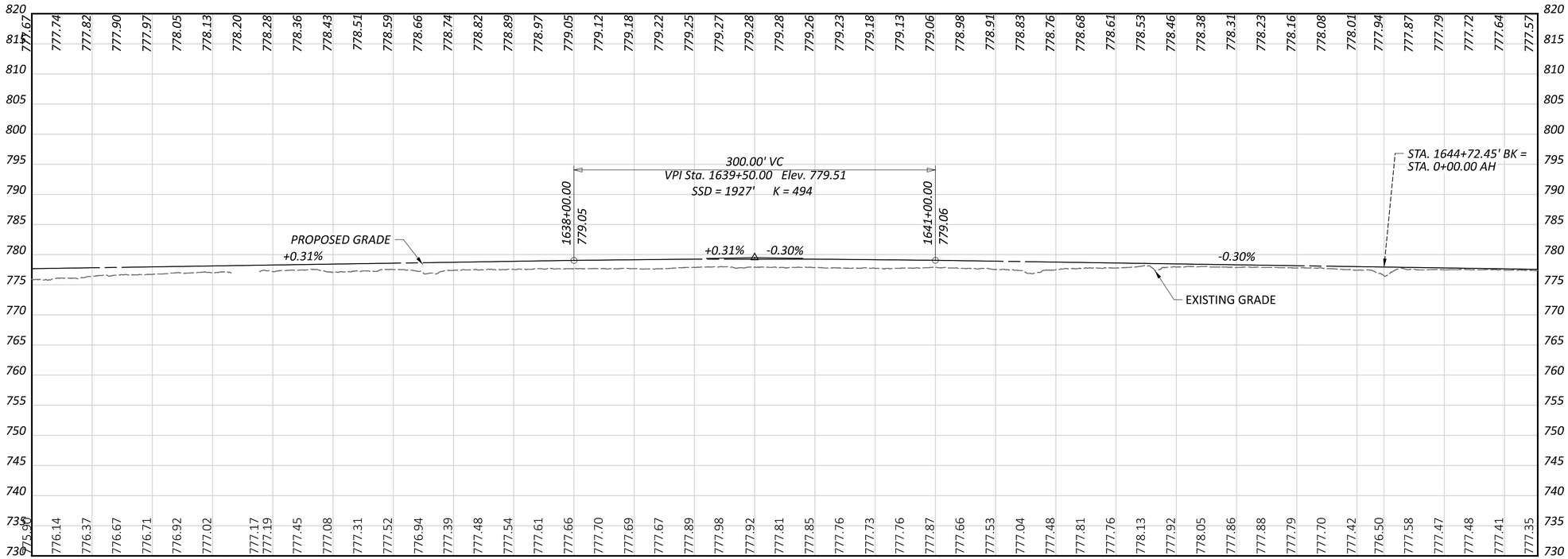

HORIZONTAL SCALE IN FEET
0 25 50 100

PLAN & PROFILE - U.S. 33
STA. 1633+50 TO STA. 1+28

DESIGN AGENCY

DESIGNER NCG
REVIEWER RN 08/15/25
PROJECT ID 121811
SHEET P.51 TOTAL P.660

FRA/FAI-33-22.99/0.00

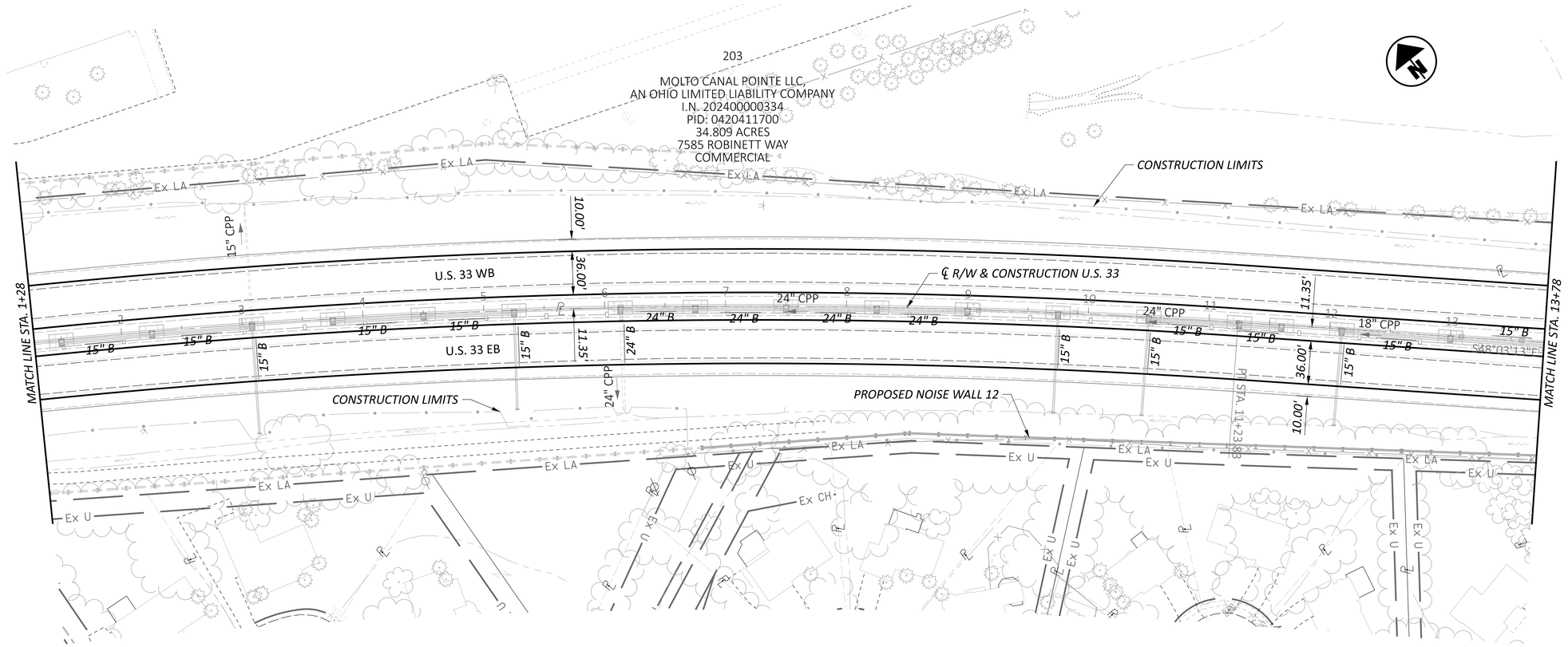

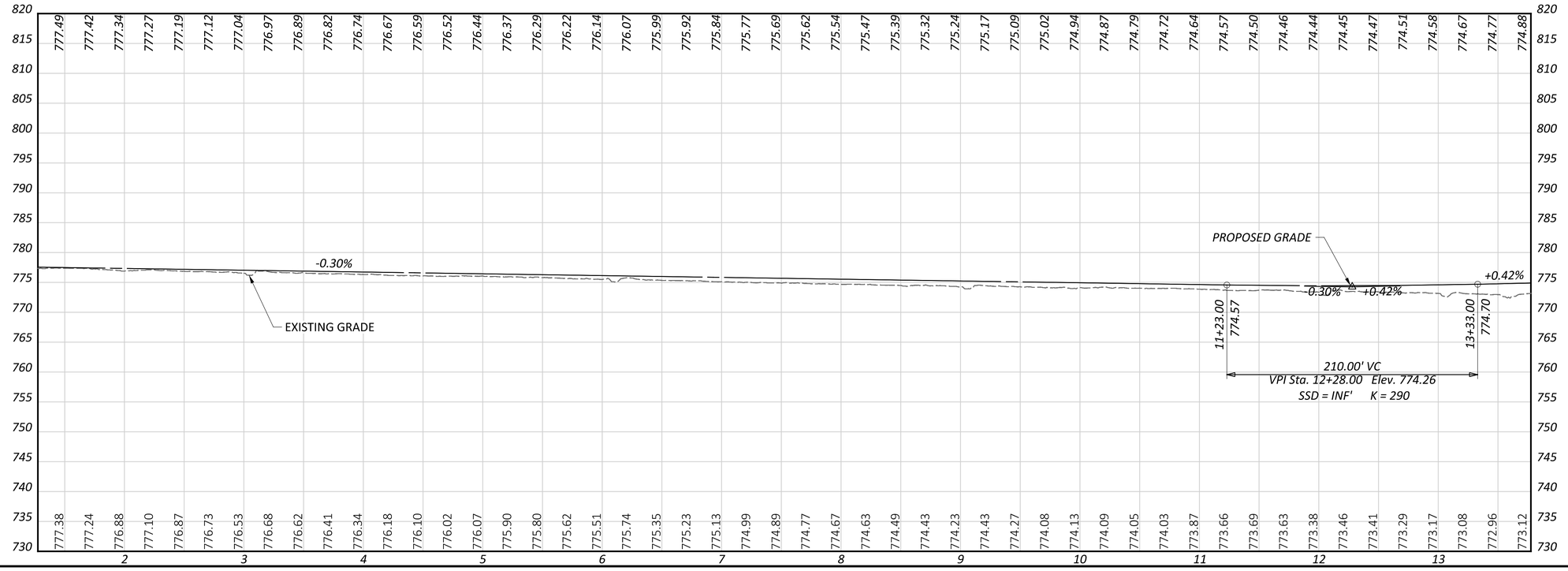

HORIZONTAL SCALE IN FEET
0 25 50 100

PLAN & PROFILE - U.S. 33
STA. 1+28 TO STA. 13+78

DESIGN AGENCY

DESIGNER	NCG
REVIEWER	RN 08/15/25
PROJECT ID	121811
SHEET	P.52
TOTAL	P.660

FRA/FAI-33-22.99/0.00

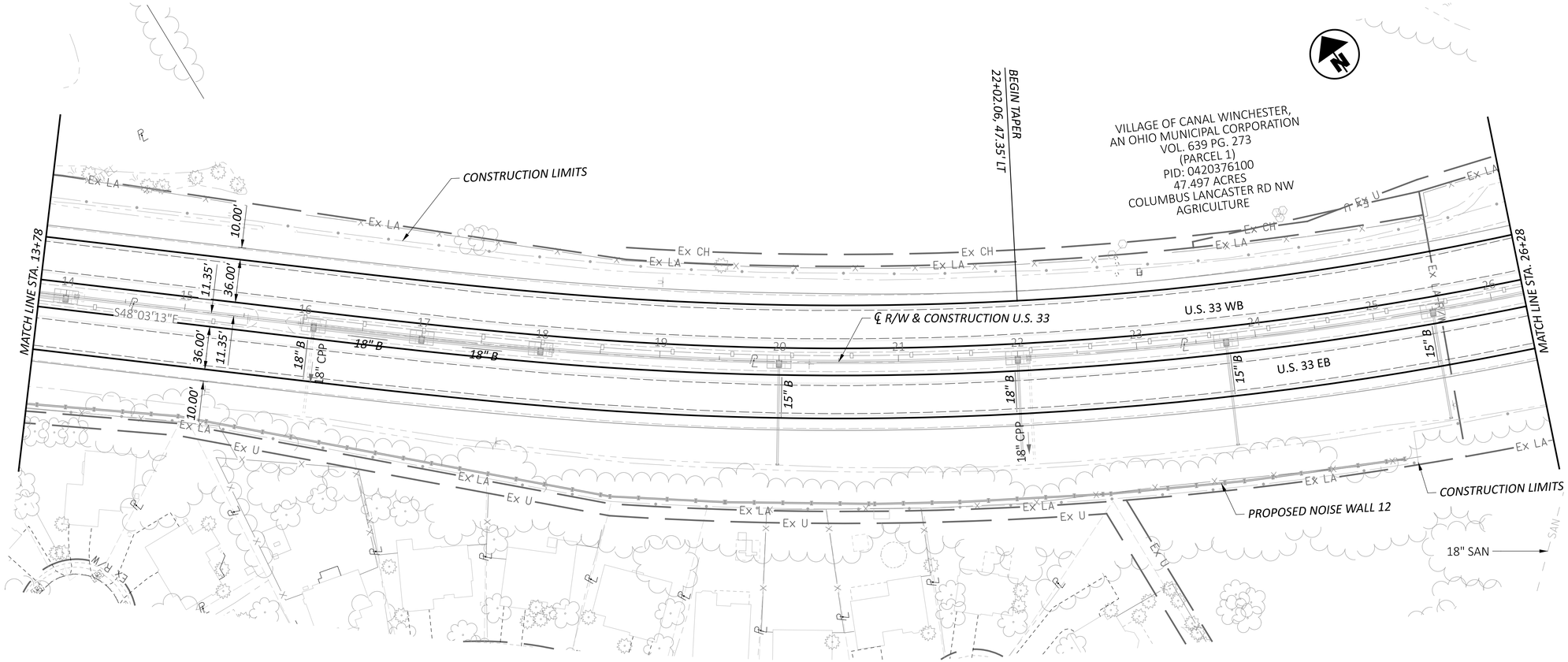

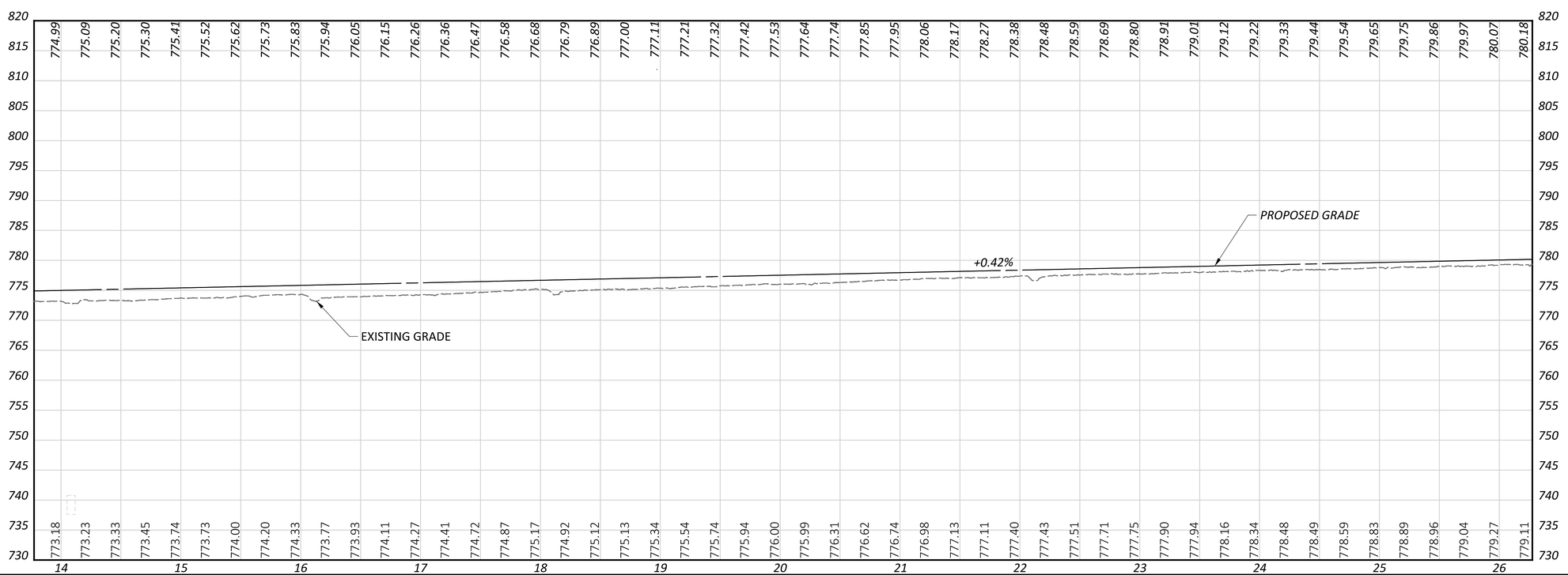

HORIZONTAL SCALE IN FEET
0 25 50 100

PLAN & PROFILE - U.S. 33
STA. 13+78 TO STA. 26+28

DESIGN AGENCY

DESIGNER NCG

REVIEWER RN 08/15/25

PROJECT ID 121811

SHEET P.53 TOTAL P.660

FRA/FAI-33-22.99/0.00

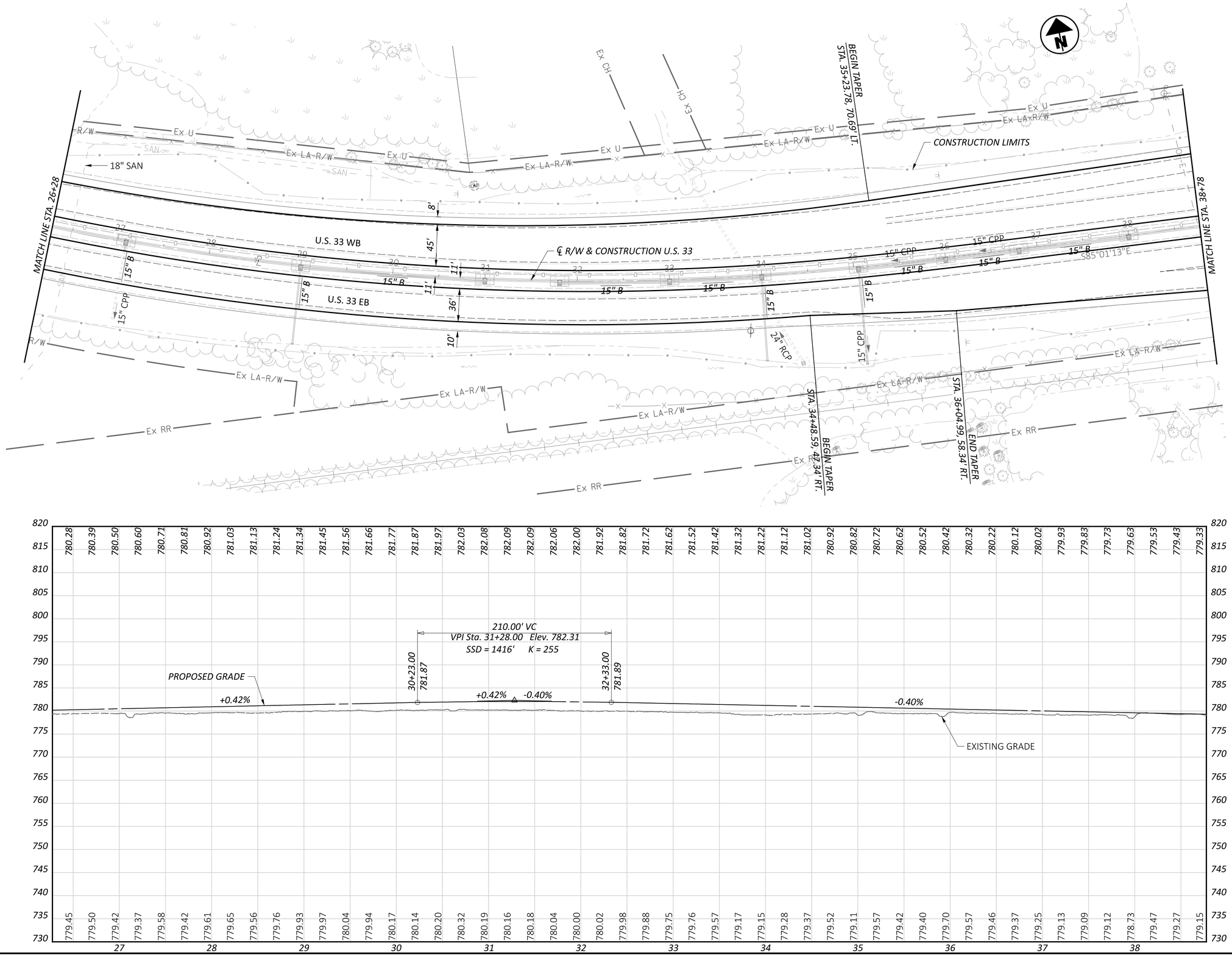

PLAN & PROFILE - U.S. 33
STA. 26+28 TO STA. 38+78

DESIGN AGENCY

DESIGNER
NCG

REVIEWER
RN 08/15/25

PROJECT ID
121811

SHEET P.54 TOTAL P.660

FRA/FAI-33-22.99/0.00

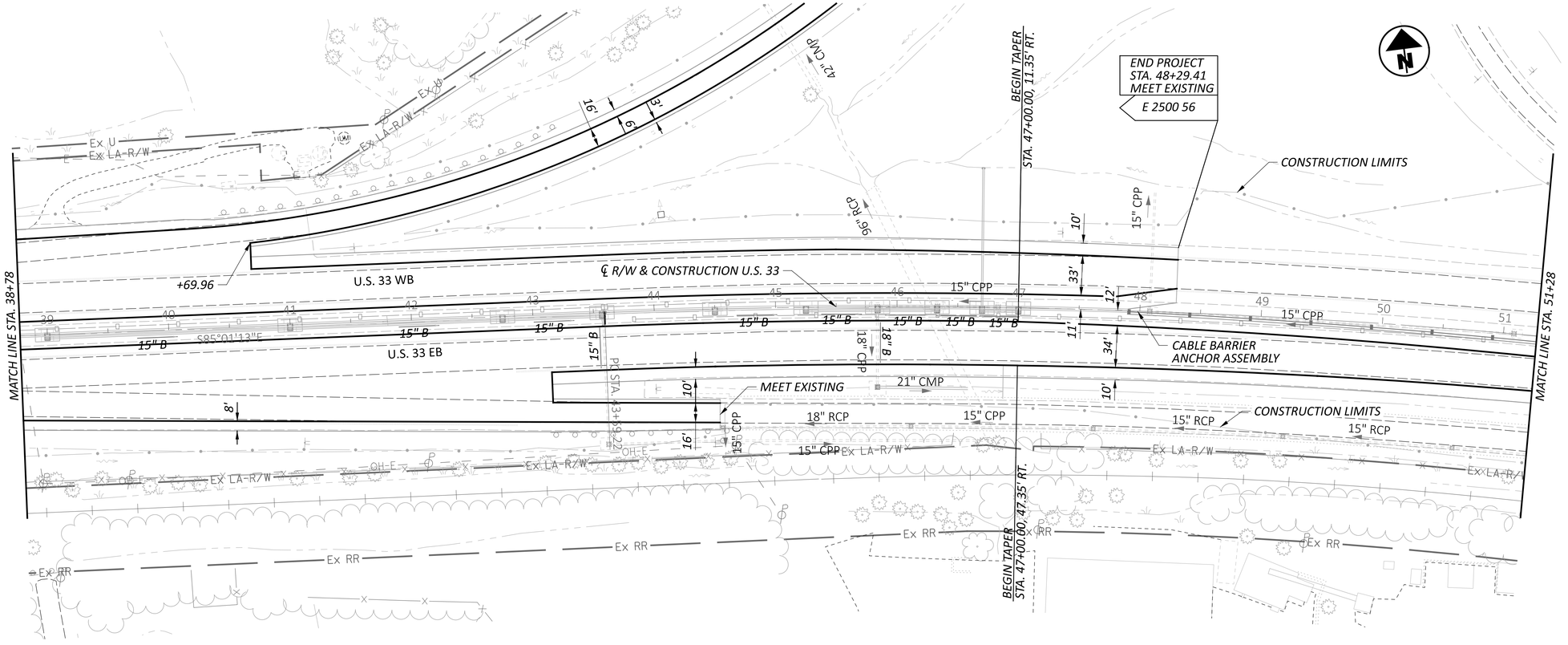

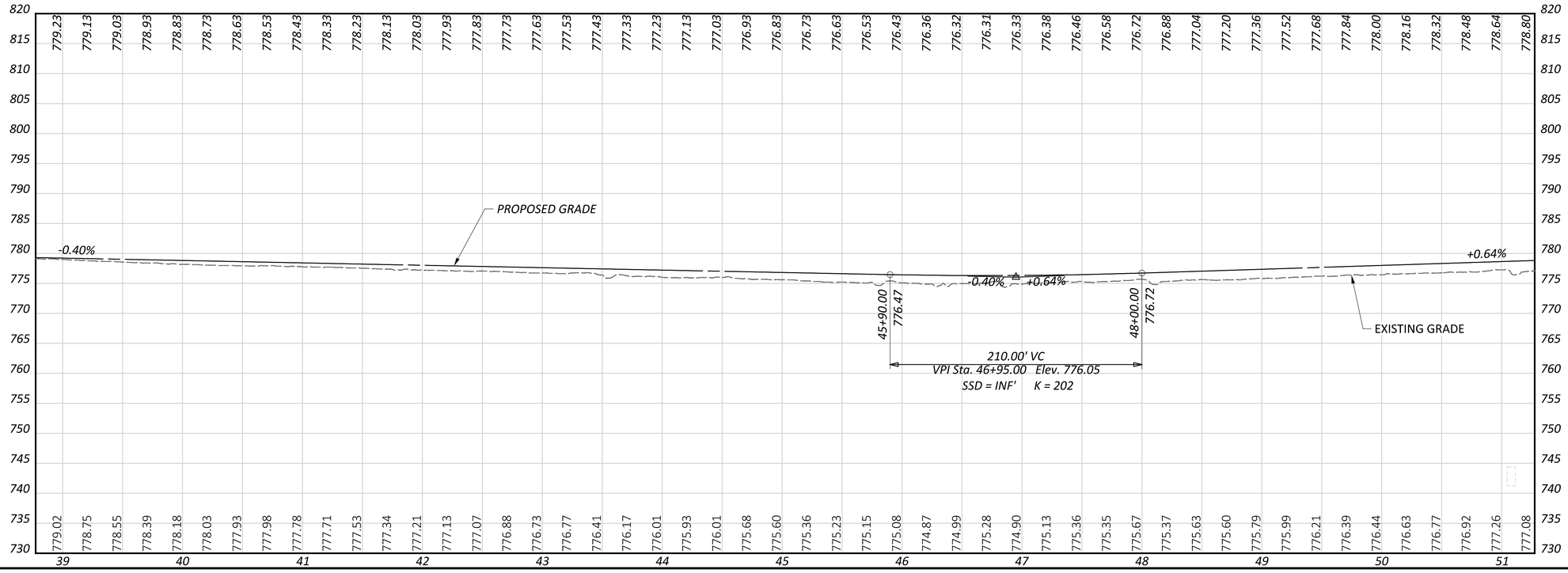

HORIZONTAL SCALE IN FEET
0 25 50 100

PLAN & PROFILE - U.S. 33
STA. 38+78 TO STA. 51+28

DESIGN AGENCY

DESIGNER NCG

REVIEWER RN 08/15/25

PROJECT ID 121811

SHEET P.55 TOTAL P.660

FRA/FAI-33-22.99/0.00

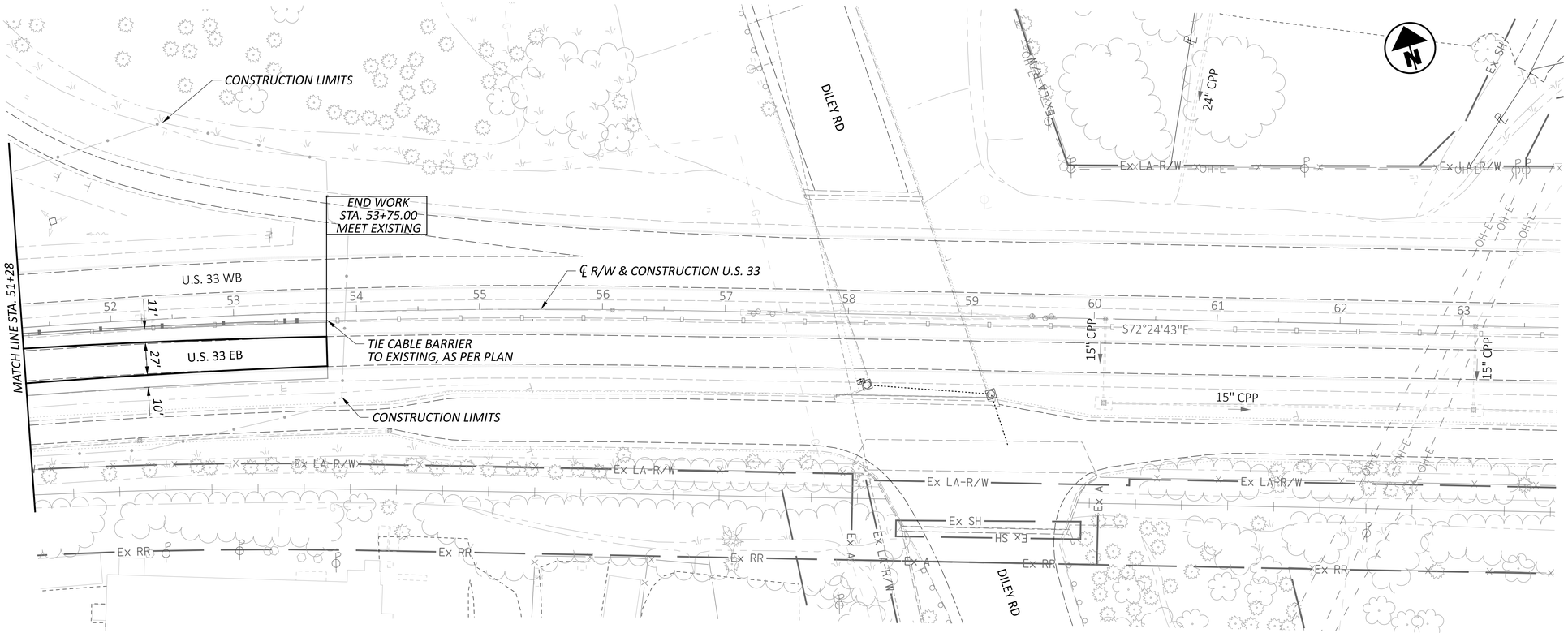

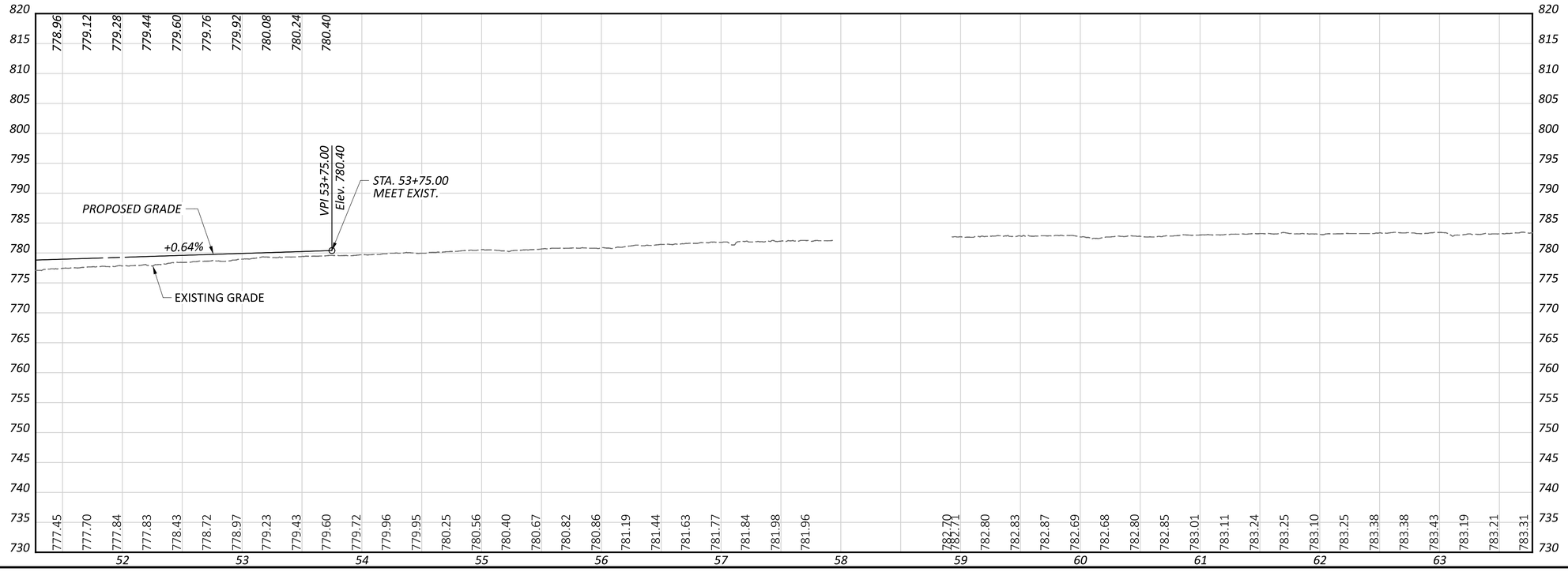

HORIZONTAL SCALE IN FEET
0 25 50 100

PLAN & PROFILE - U.S. 33
STA. 51+28 TO STA.

DESIGN AGENCY

DESIGNER NCG

REVIEWER RN 08/15/25

PROJECT ID 121811

SHEET P.56 TOTAL P.660

FRA/FAI-33-22.99/0.00

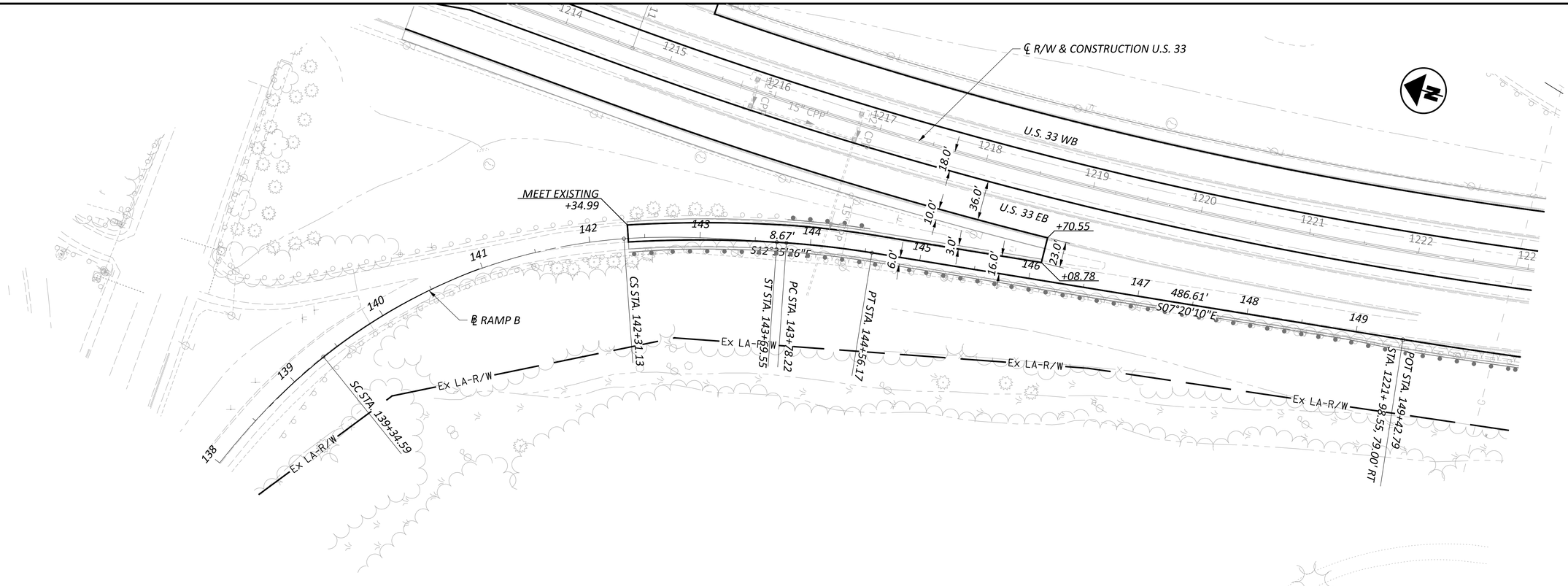

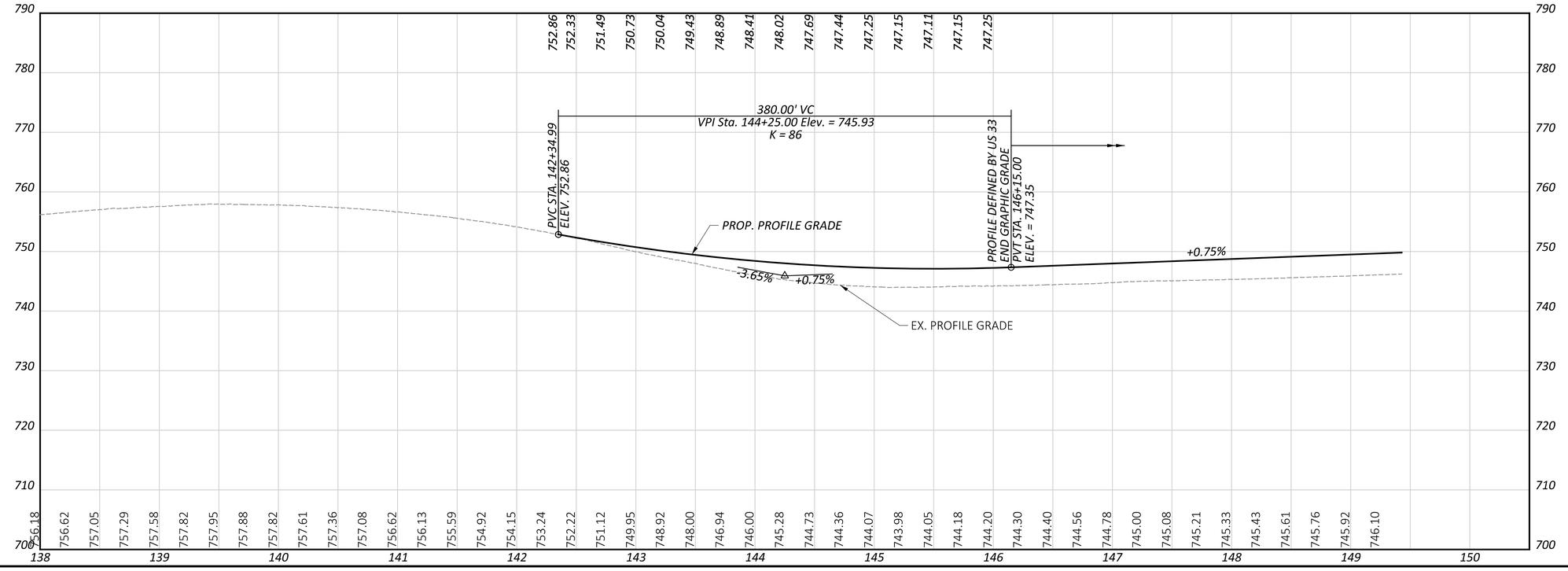

HORIZONTAL SCALE IN FEET
0 25 50 100

PLAN & PROFILE- REFUGEE ROAD - RAMP B
STA. 138+00 TO STA. 149+42.79

DESIGN AGENCY

DESIGNER
SHH

REVIEWER
RN 08/15/25

PROJECT ID
121811

SHEET P.57 TOTAL P.660

FRA/FAI-33-22.99/0.00

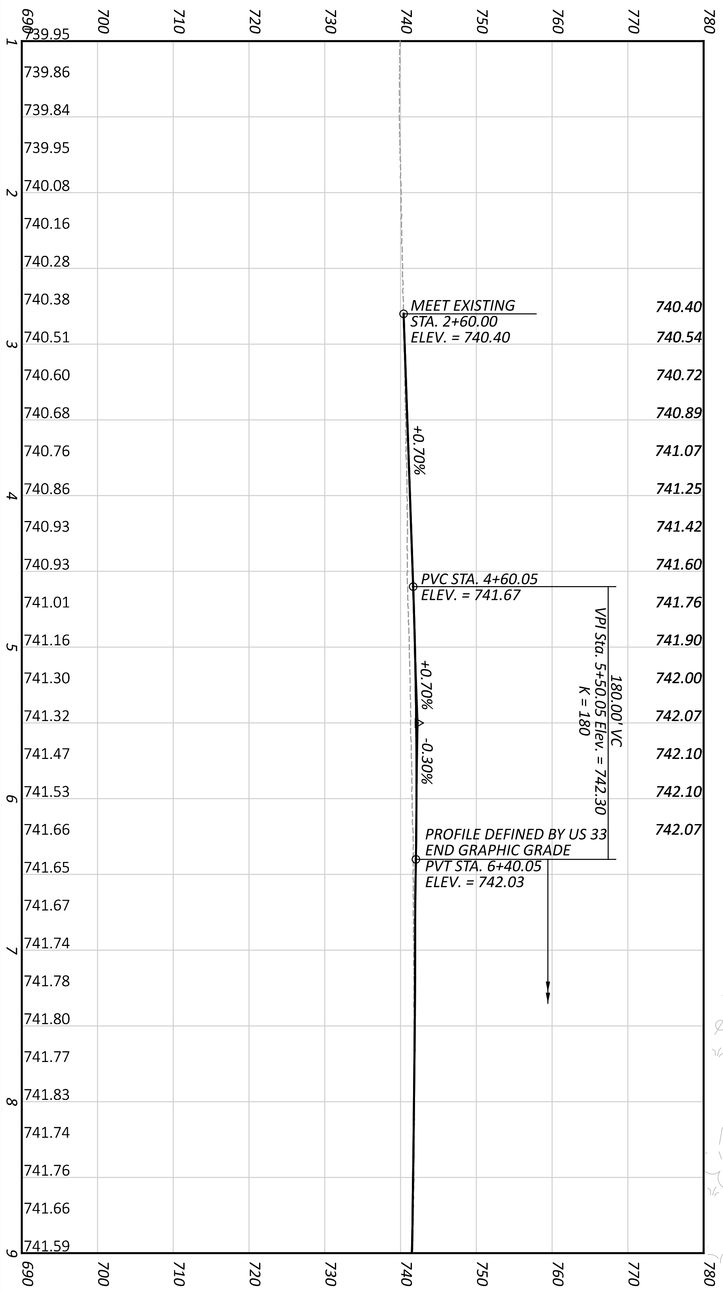

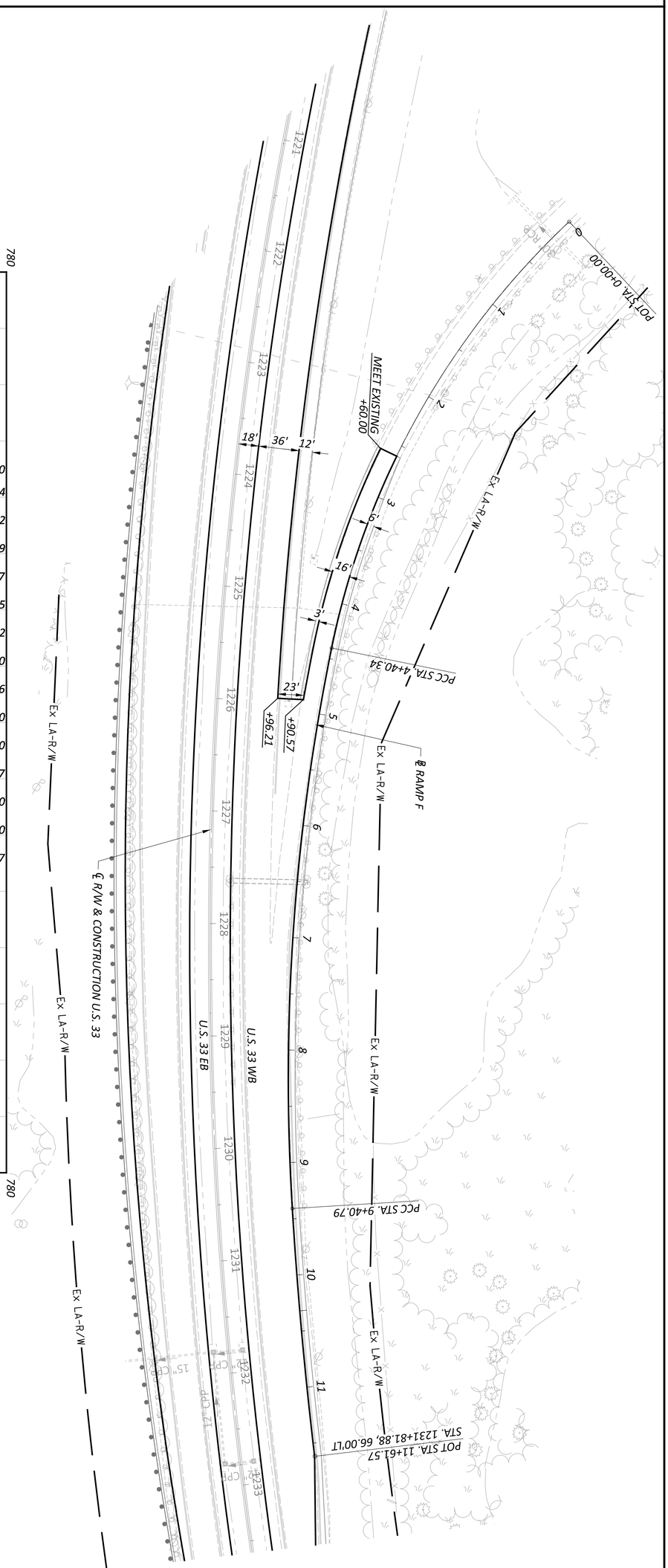

PLAN & PROFILE-REFUGEE ROAD - RAMP F
STA. 0+00 TO STA. 11+61.57

HORIZONTAL SCALE IN FEET
0 50
25 100

SHEET	TOTAL
P.58	P.660

PROJECT ID: 121811
REVIEWER: RN 08/15/25
DESIGNER: SHH
DESIGN AGENCY

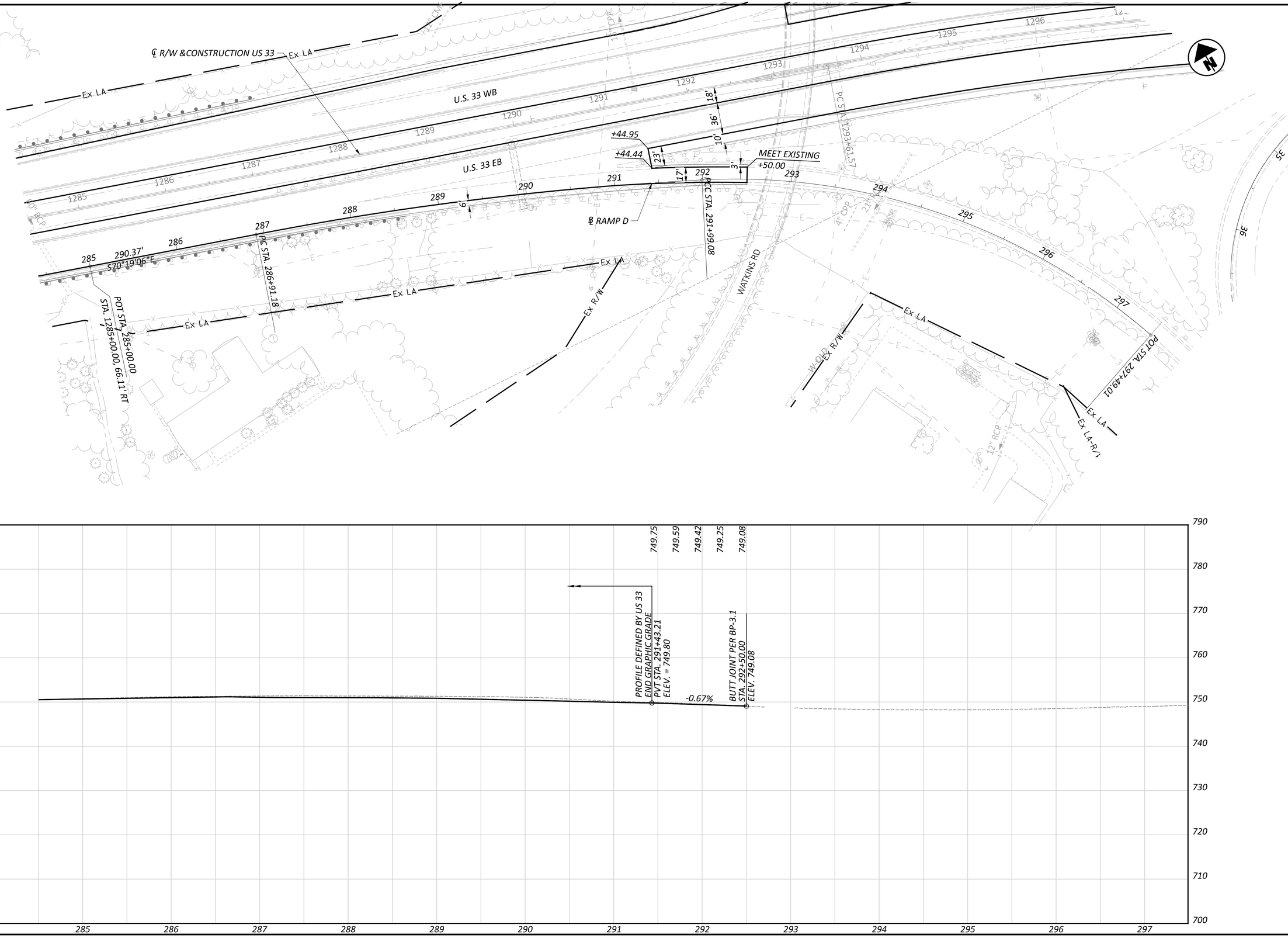

HORIZONTAL SCALE IN FEET
0 25 50 100

PLAN & PROFILE - I-270- RAMP D
STA. 284+00.81 TO STA. 297+25

FRA/FAI-33-22.99/0.00

DESIGN AGENCY

DESIGNER SHH
REVIEWER RN 08/15/25
PROJECT ID 121811
SHEET P.59A TOTAL P.660

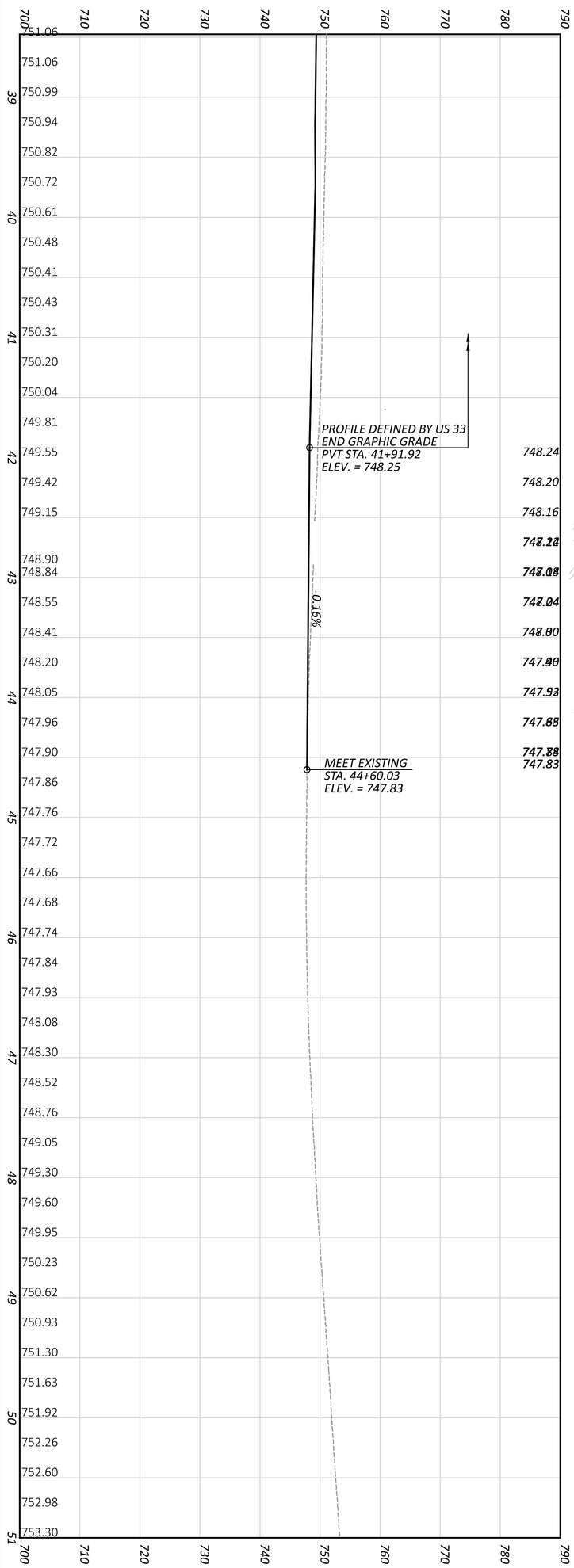

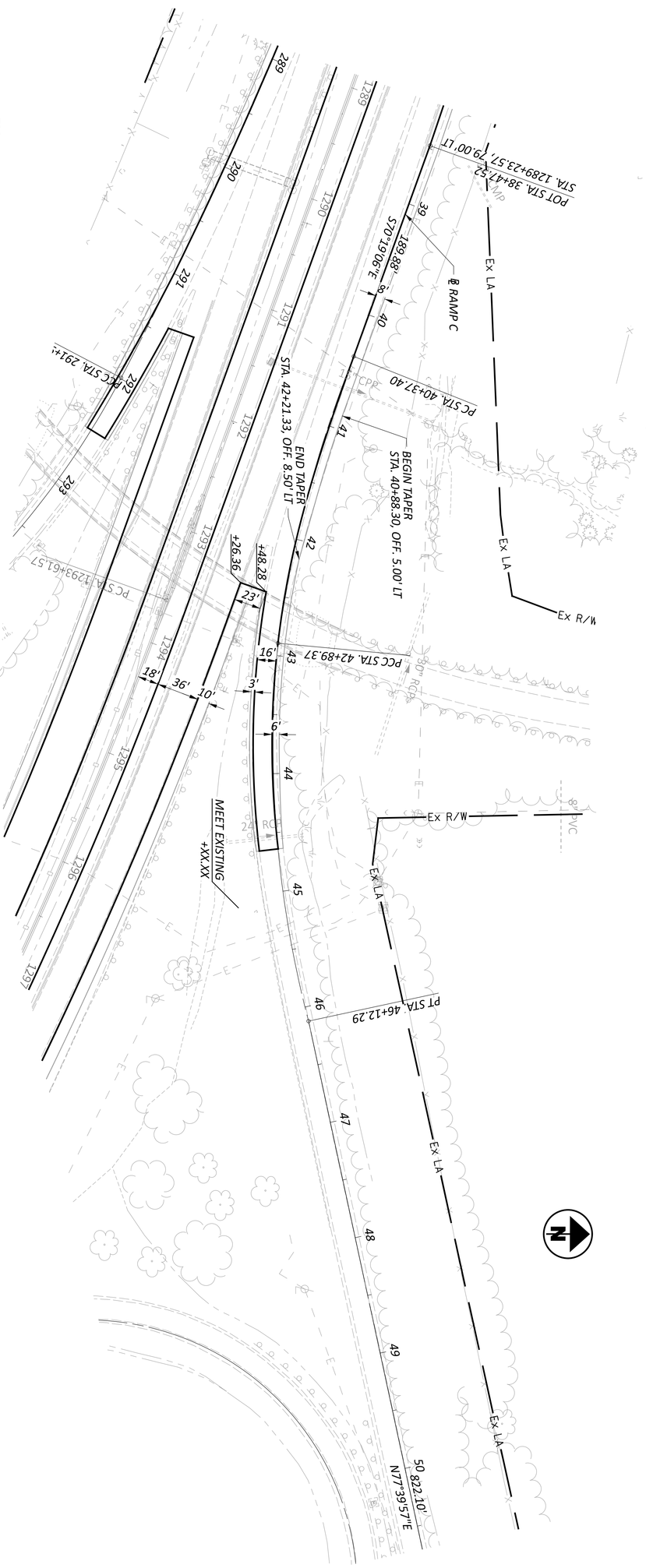

DESIGNER	REVIEWER	PROJECT ID	SHEET	TOTAL
SHH	RN 05/28/25	121811	P.59B	P.660

DESIGN AGENCY

PLAN & PROFILE - I-270- RAMP C
STA. 384+47.52 TO STA. 46+12.29

HORIZONTAL SCALE IN FEET
0 50
25 100

HORIZONTAL
SCALE IN FEET
0 25 50 100

PLAN & PROFILE - I-270 RAMP B
STA. 306+00 TO STA. 318+00

DESIGN AGENCY

DESIGNER
SHH

REVIEWER
RN 05-28-2025

PROJECT ID
119387

SHEET P.59C | TOTAL P.660

FRA/FAI-33-22.99/0.00

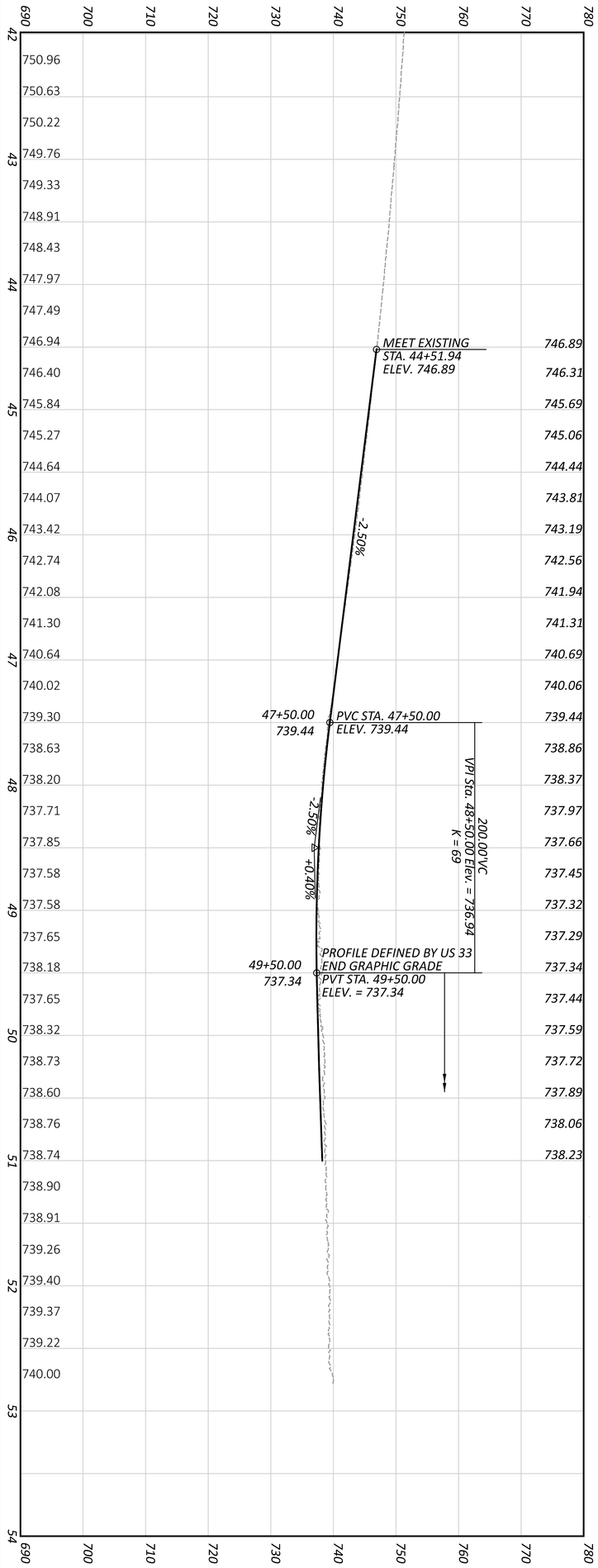

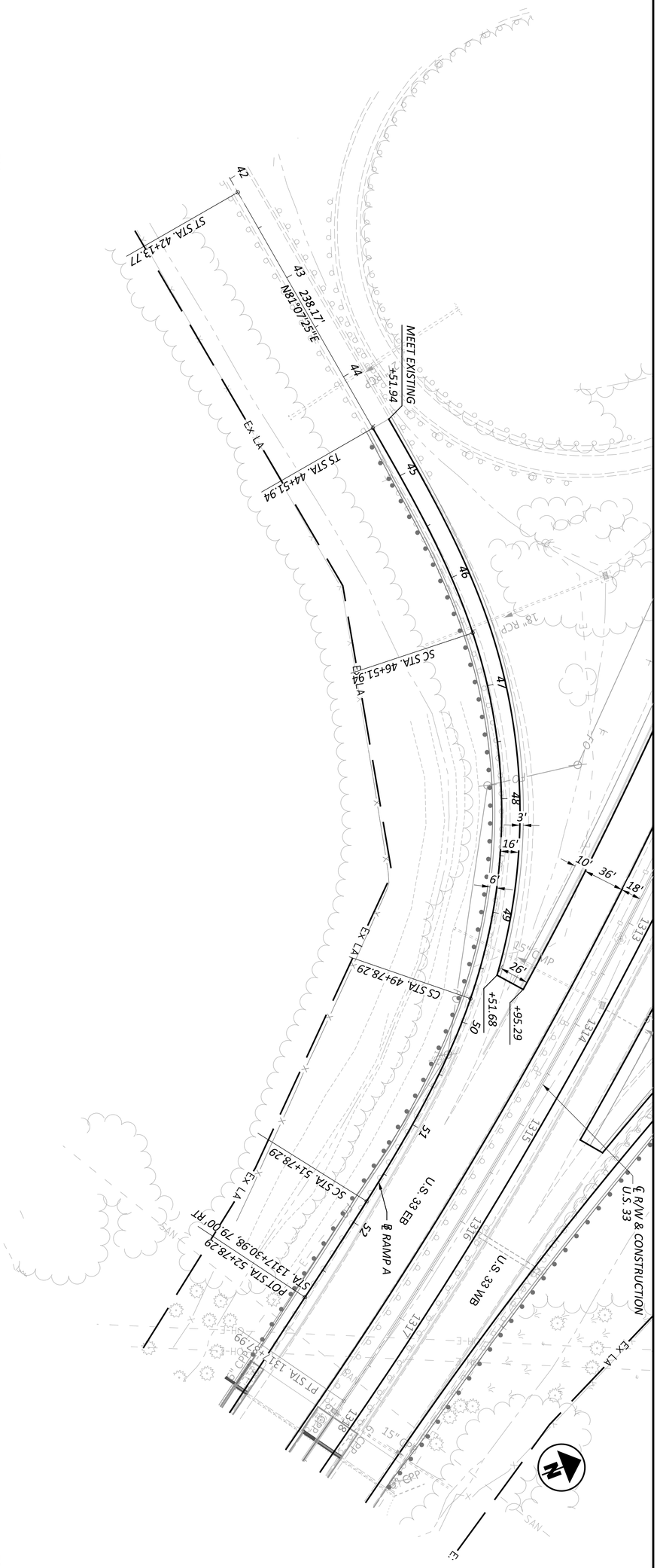

PLAN & PROFILE - I-270- RAMP A
STA. 44+51.94 TO STA. 52+78.29

HORIZONTAL SCALE IN FEET
0 25 50 100

DESIGN AGENCY

DESIGNER SHH
REVIEWER RN 08/15/25
PROJECT ID 121811
SHEET P.60 TOTAL P.660

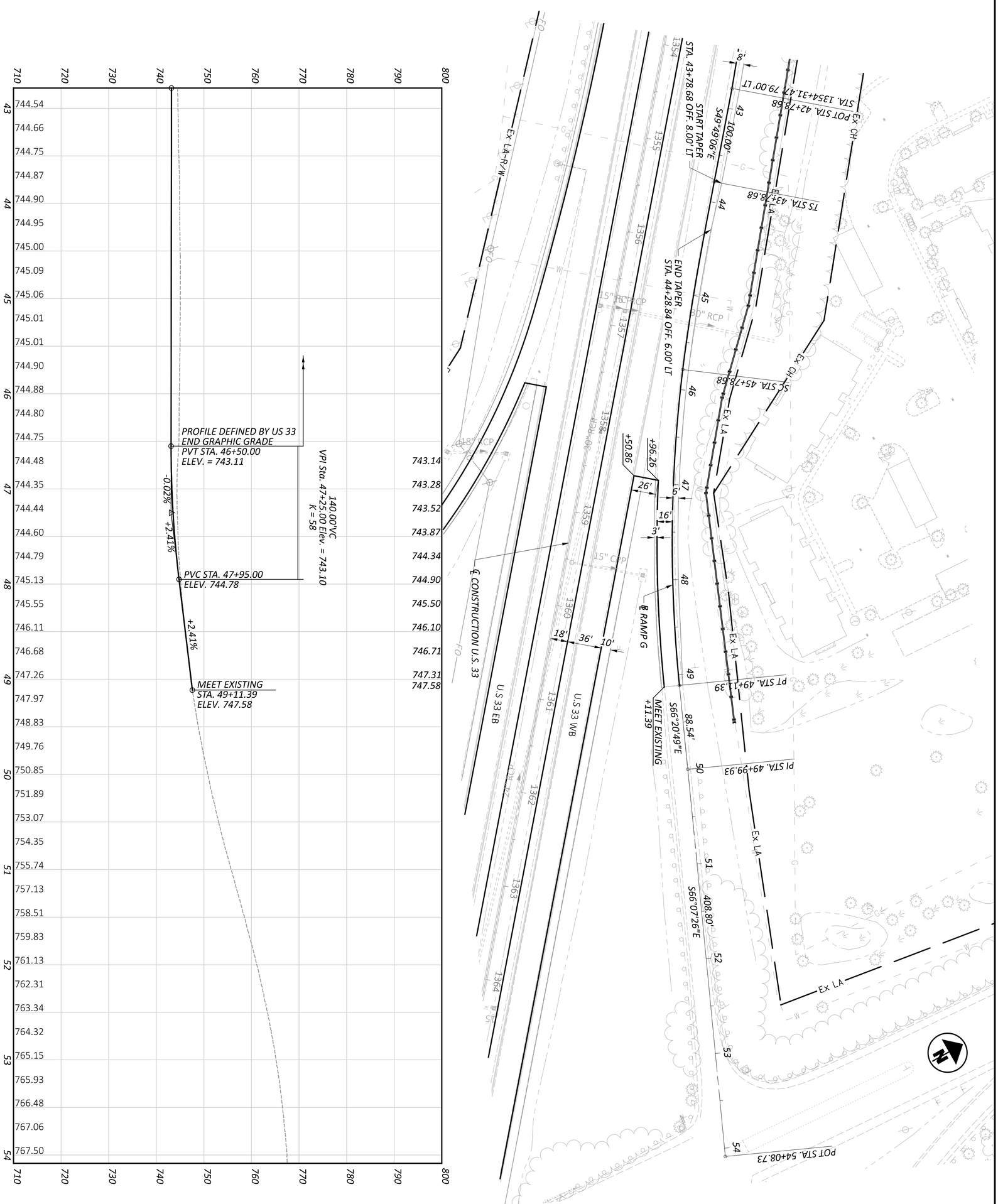

PLAN & PROFILE - HAMILTON ROAD- RAMP G
STA. 42+78.68 TO STA. 54+08.73

SHEET	TOTAL
P.61	P.660

PROJECT ID: 121811

REVIEWER: RN 08/15/25

DESIGNER: SHH

DESIGN AGENCY

HORIZONTAL SCALE IN FEET
0 50
25 100

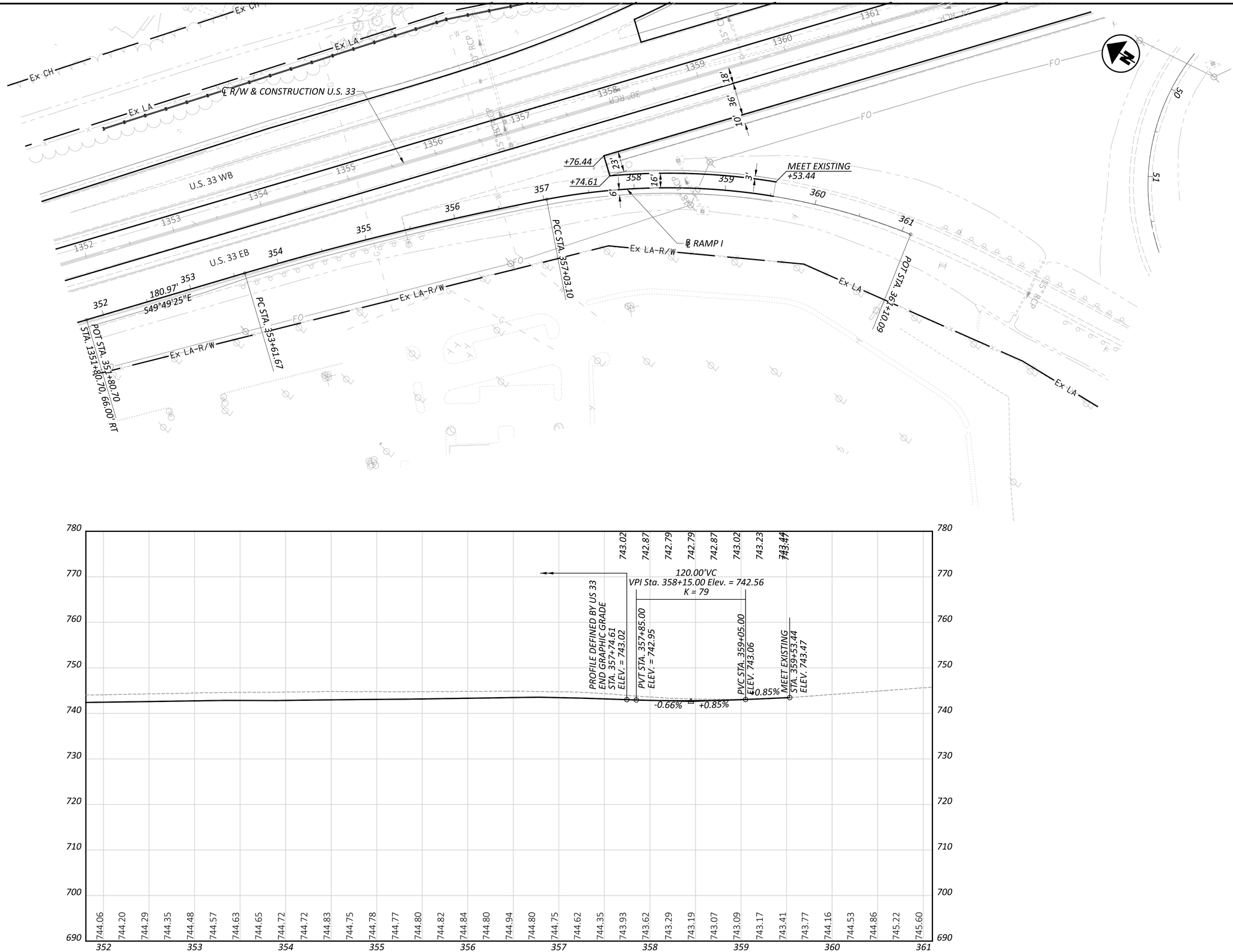

HORIZONTAL SCALE IN FEET
0 25 50 100

PLAN & PROFILE - HAMILTON ROAD- RAMP I
STA. 351+80.70 TO STA. 361+10.09

DESIGN AGENCY

DESIGNER SHH
REVIEWER RN 08/15/25
PROJECT ID 121811
SHEET P.62 TOTAL P.660

FRA/FAI-33-22.99/0.00

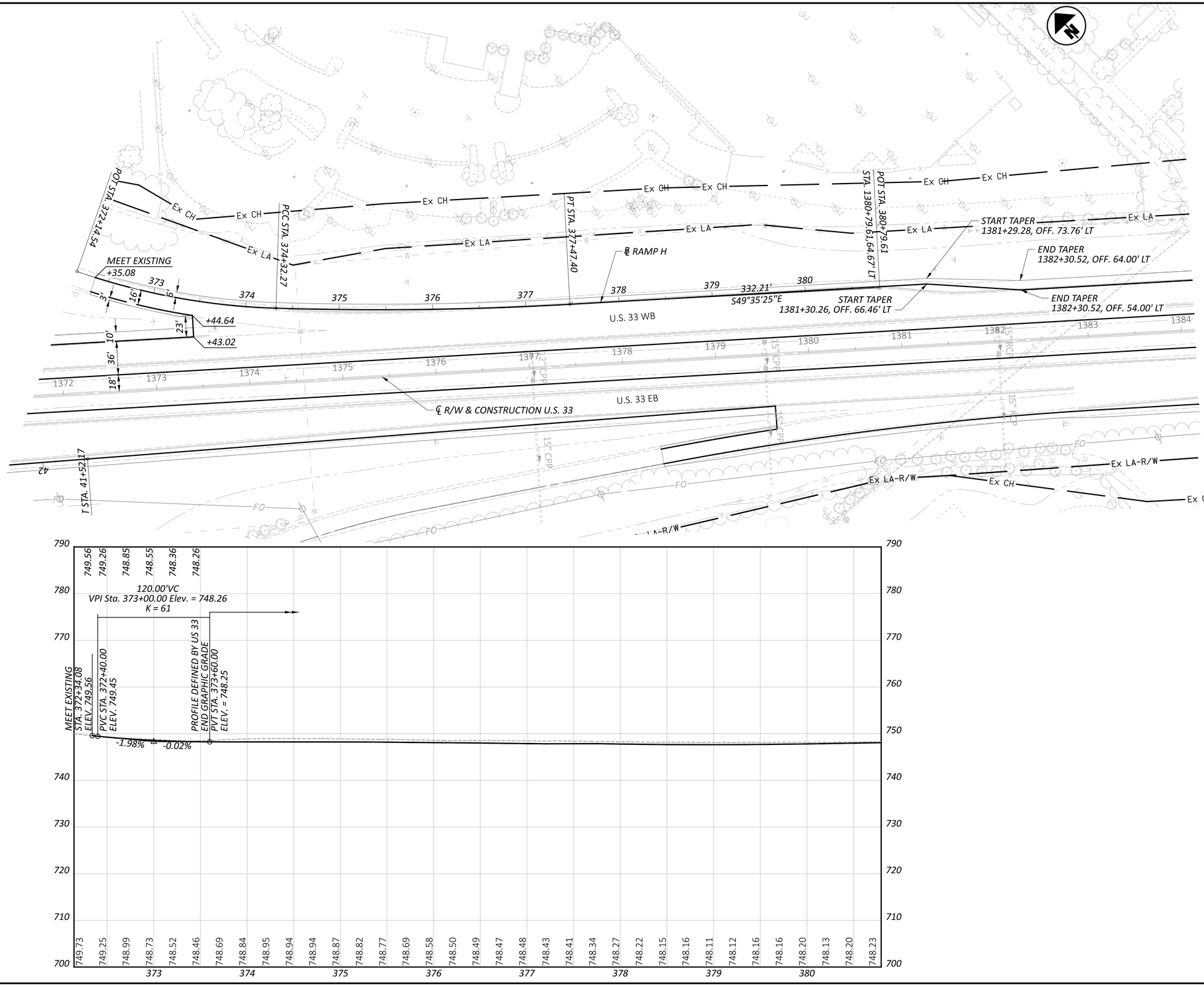

HORIZONTAL SCALE IN FEET
0 25 50 100

PLAN & PROFILE - HAMILTON ROAD- RAMP H
STA. 372+14.54 TO STA. 380+79.61

DESIGN AGENCY

DESIGNER: SHH
REVIEWER: RN 08/15/25
PROJECT ID: 121811
SHEET: P.63
TOTAL: P.660

FRA/FAI-33-22.99/0.00

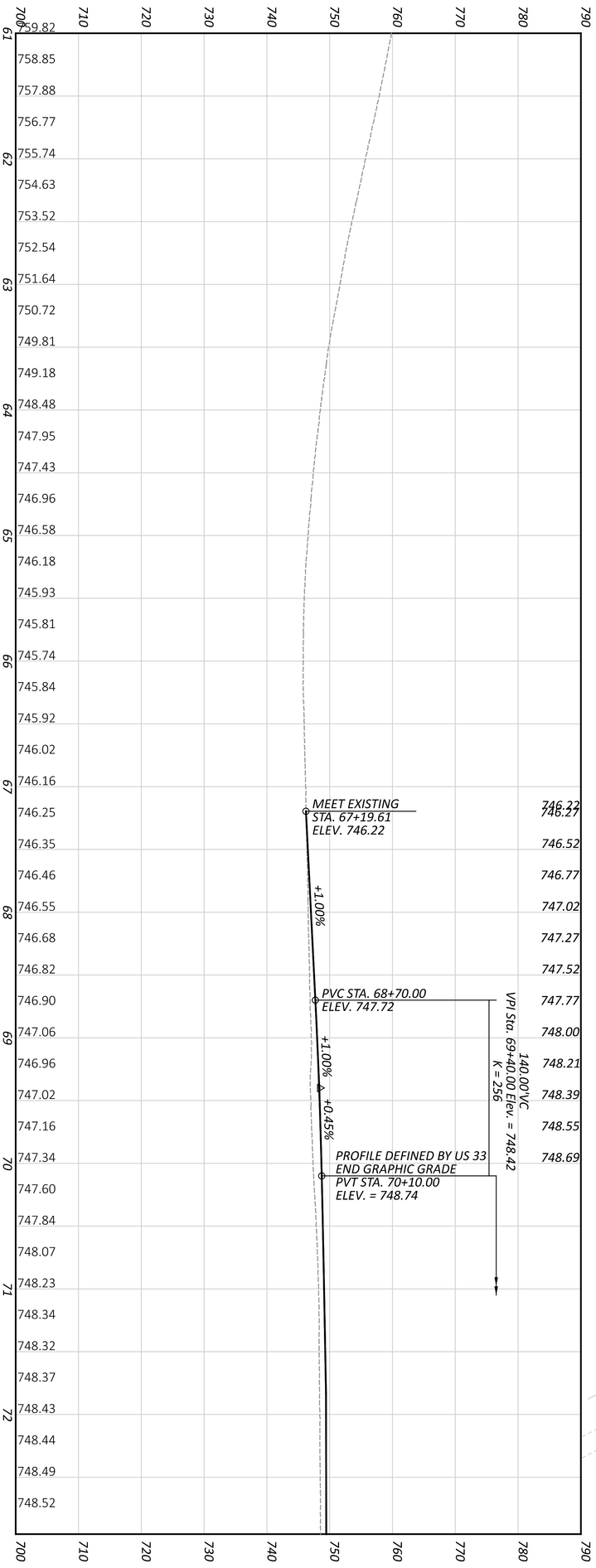

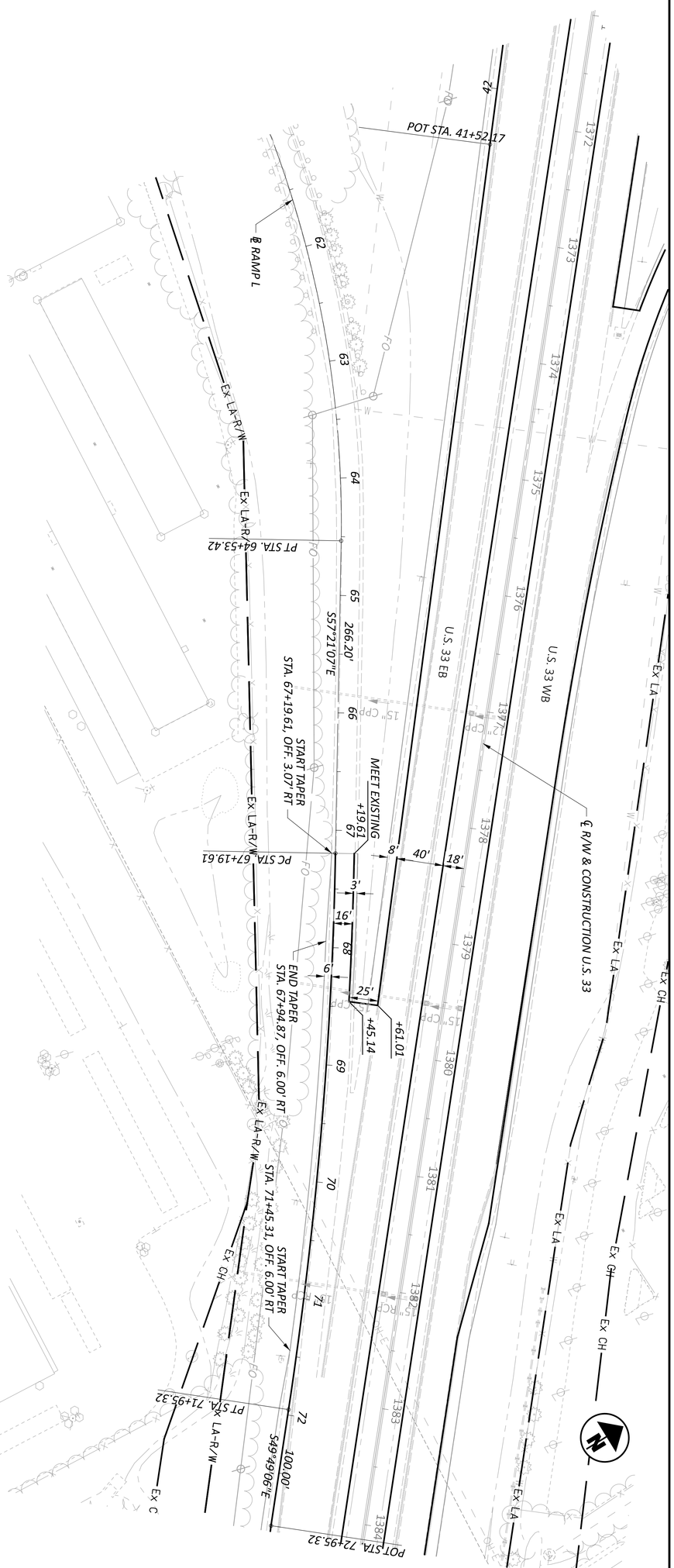

DESIGNER	REVIEWER	PROJECT ID	SHEET	TOTAL
SHH	RN 08/15/25	121811	P.64	P.660

DESIGN AGENCY

PLAN & PROFILE - HAMILTON ROAD- RAMP L
STA. 61+25 TO STA. 72+95.32

HORIZONTAL SCALE IN FEET
0 50
25 100

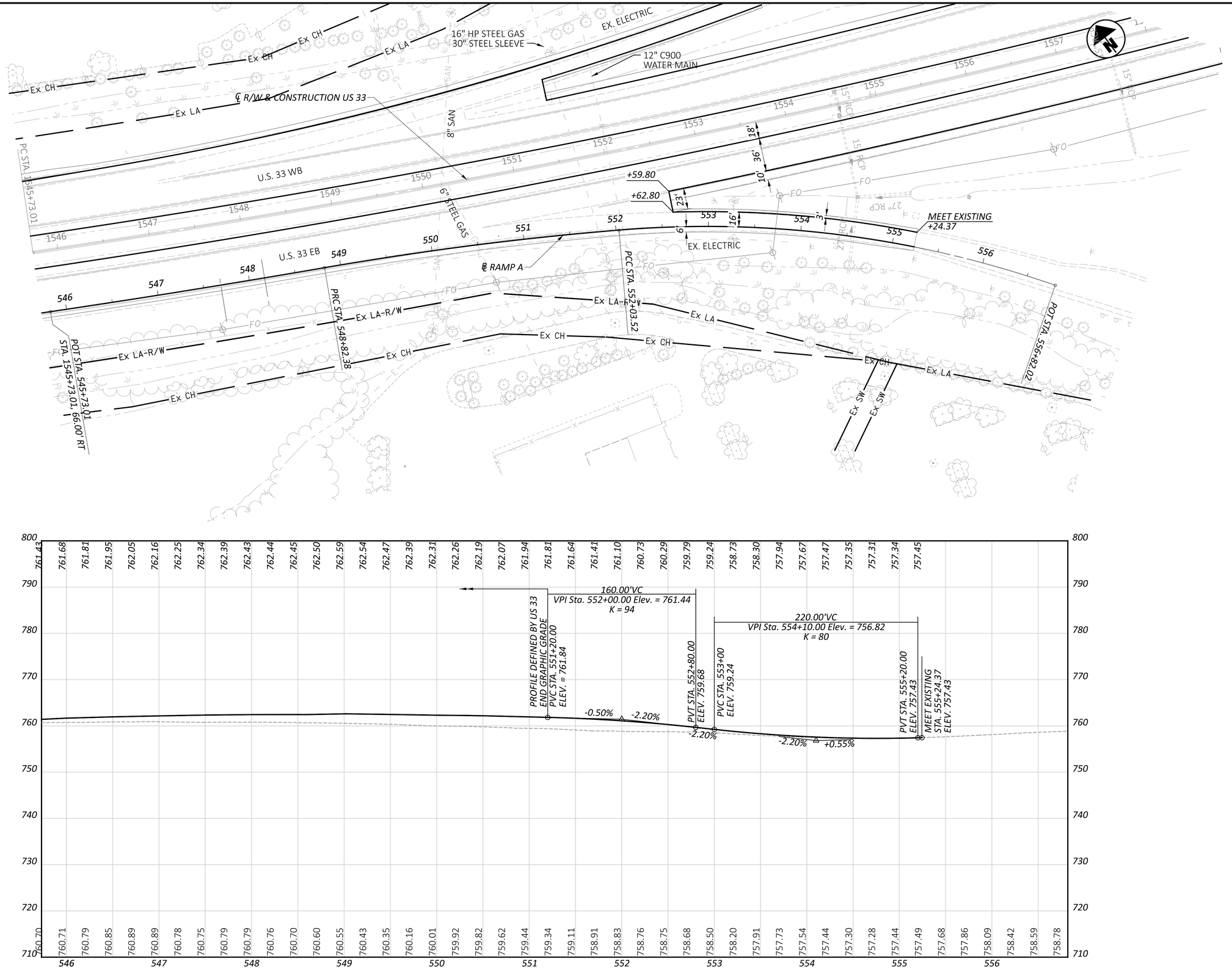

HORIZONTAL SCALE IN FEET
0 25 50 100

PLAN & PROFILE - GENDER ROAD- RAMP A
STA. 545+73.01 TO STA. 556+82.02

FRA/FAI-33-22.99/0.00

DESIGN AGENCY

DESIGNER: SHH
REVIEWER: RN 08/15/25
PROJECT ID: 121811
SHEET: P.65
TOTAL: P.660

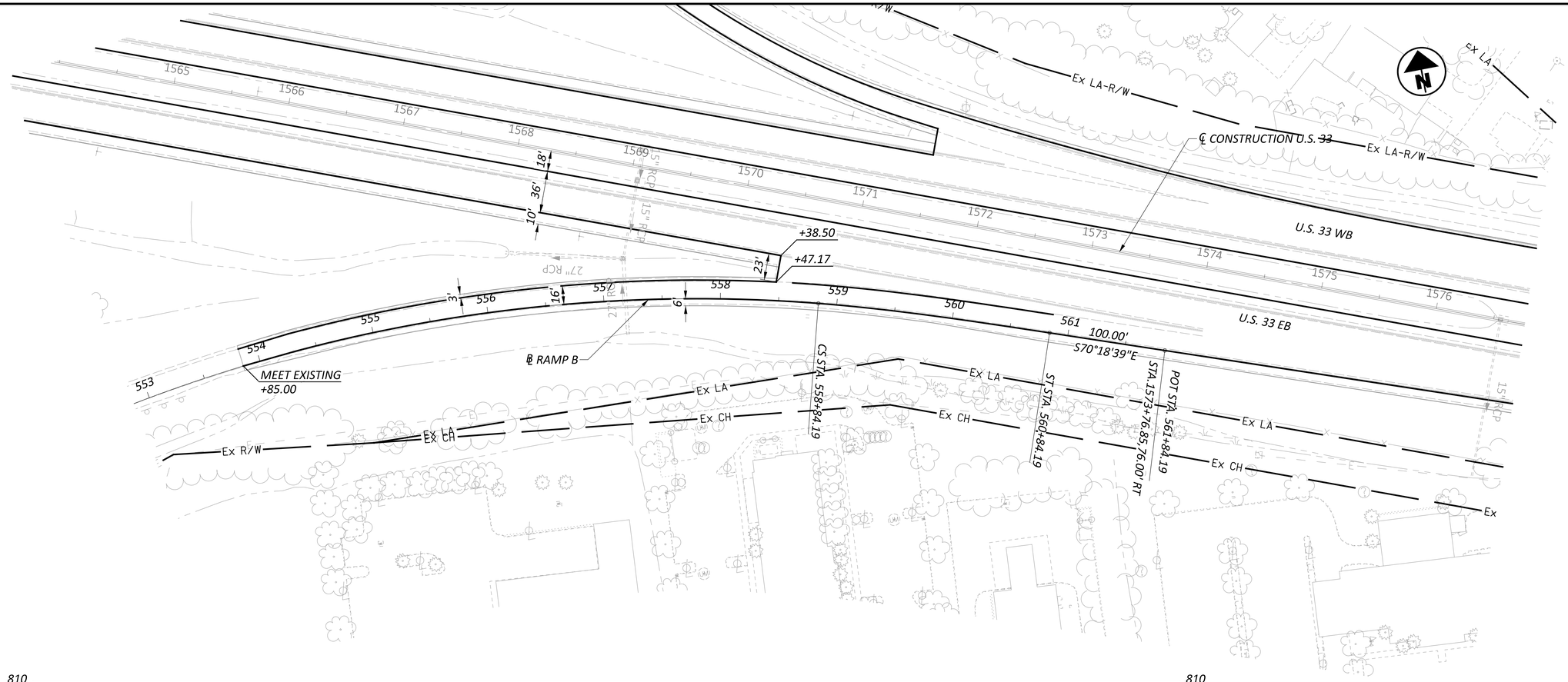

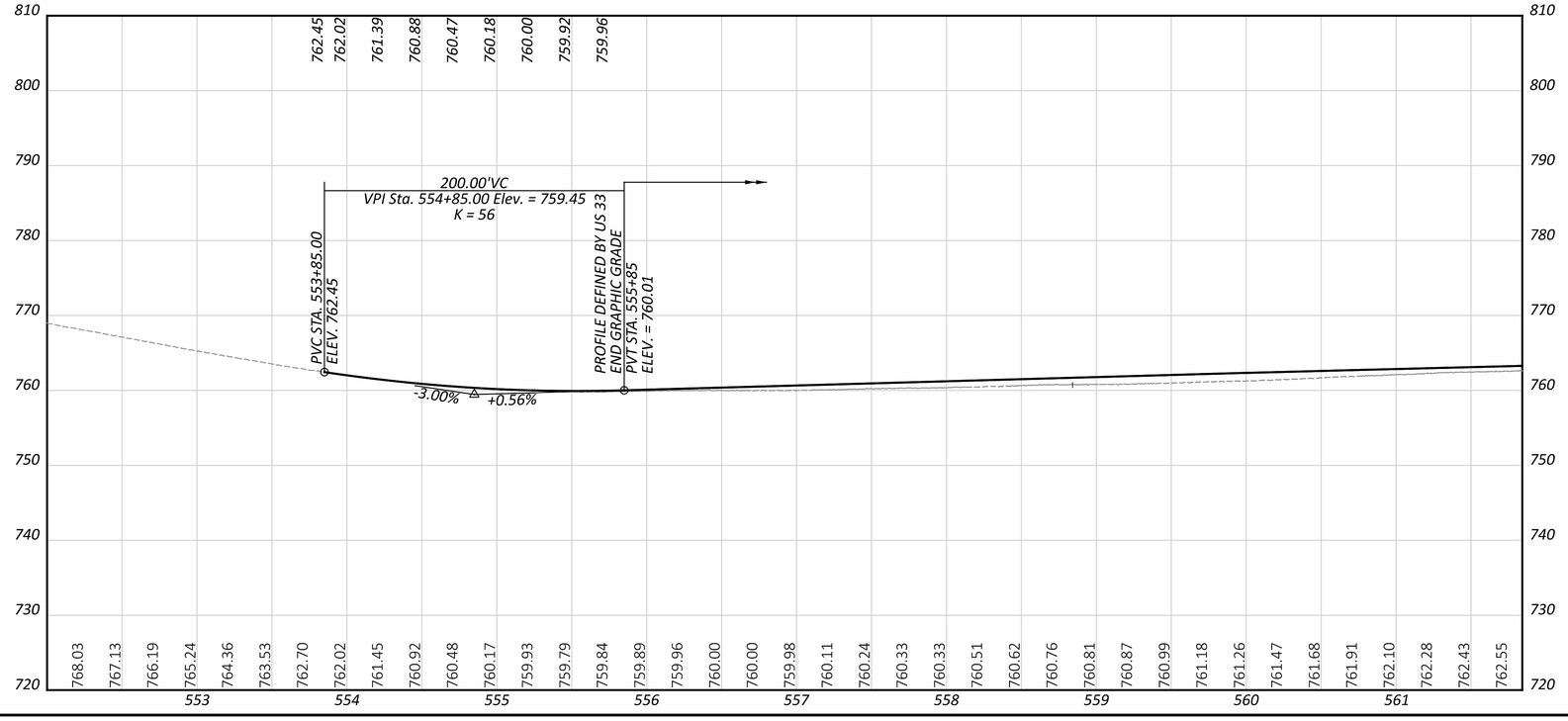

HORIZONTAL SCALE IN FEET
0 25 50 100

PLAN & PROFILE - GENDER ROAD- RAMP B
STA. 553+00 TO STA. 561+84.19

DESIGN AGENCY

DESIGNER SHH

REVIEWER RN 08/15/25

PROJECT ID 121811

SHEET P.66 TOTAL P.660

FRA/FAI-33-22.99/0.00

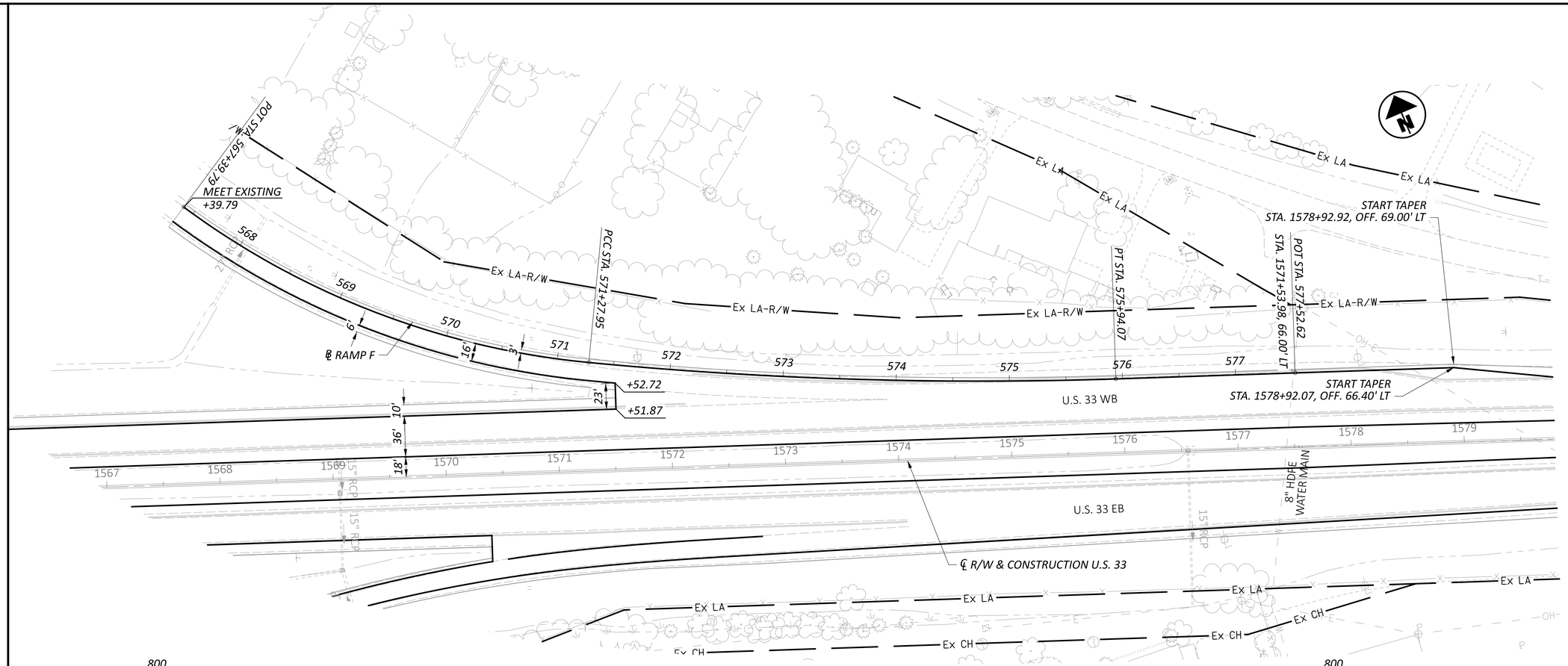

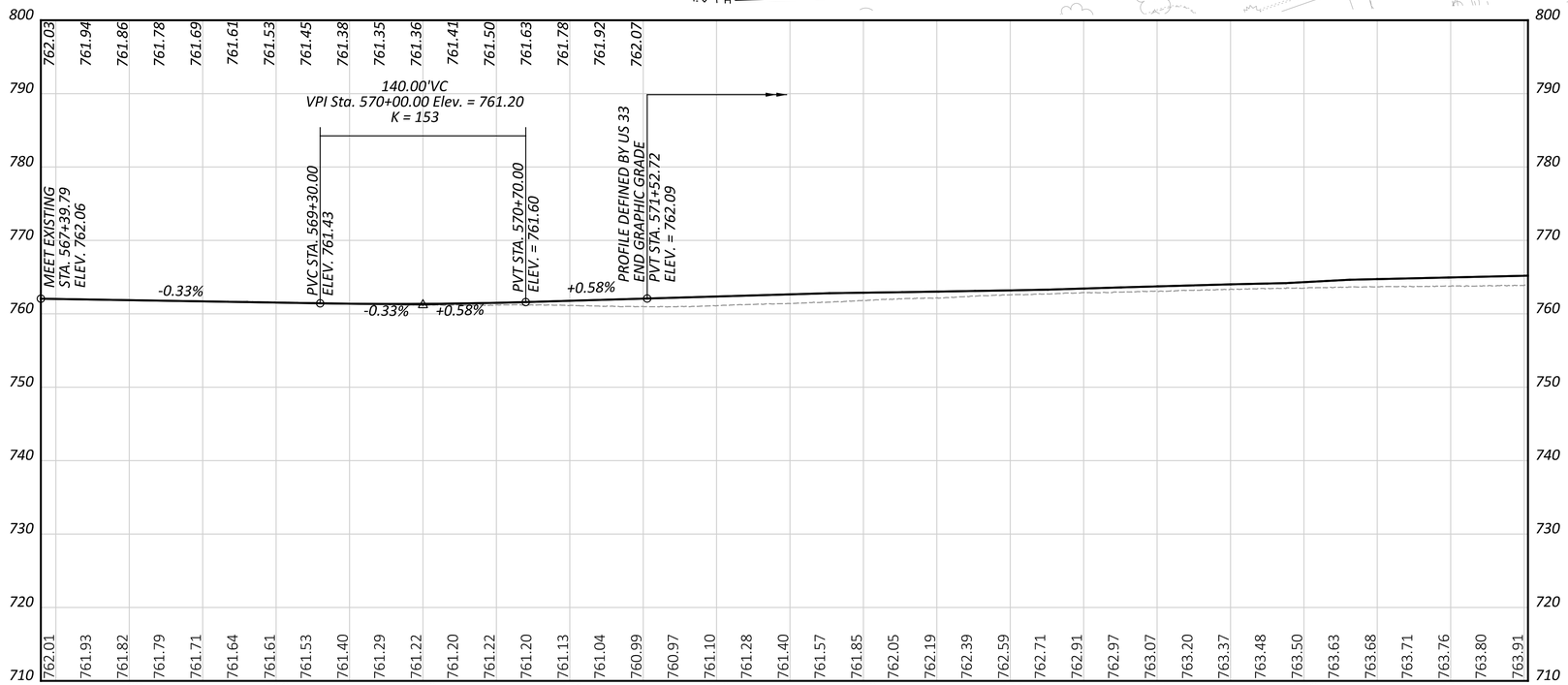

FRA/FAI-33-22.99/0.00

HORIZONTAL SCALE IN FEET
0 25 50 100

PLAN & PROFILE - GENDER ROAD- RAMP F
STA. 567+39.79 TO STA. 577+52.62

DESIGN AGENCY

DESIGNER	SHH
REVIEWER	RN 08/15/25
PROJECT ID	121811
SHEET	P.67
TOTAL	P.660

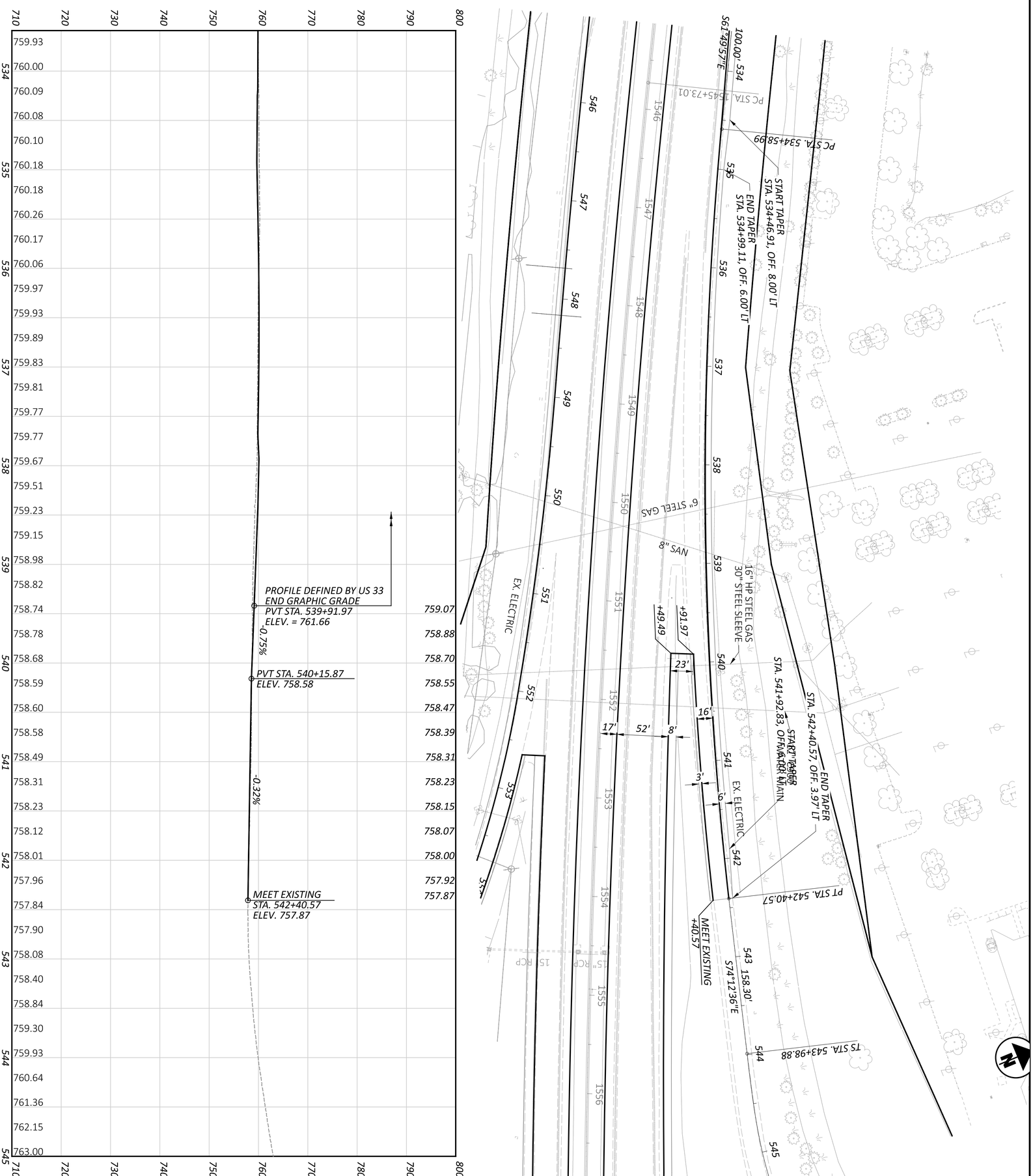

PLAN & PROFILE - GENDER ROAD- RAMP D
STA. 553+00 TO STA. 561+84.19

HORIZONTAL SCALE IN FEET
0 50
25 100

DESIGNER	REVIEWER	PROJECT ID	SHEET	TOTAL
SHH	RN 08/15/25	121811	P.68	P.660

DESIGN AGENCY

MODEL: BIXBY NORTH - Plan Bixby North PAPERSIZE: 34x22 (in.) DATE: 8/28/2025 TIME: 7:08:53 PM PLTDRV: OHDOT_PDF.pltcfg PENTBL: OHDOT_Pen.tbl USER: jespelage@ljbinc.com WORKSPACE: OHDOTCEv02 WORKSET: 119387 PRODUCT: OpenRoadsDesigner 24.00.00.205
pw:\\ohiodot-pw.bentley.com:ohiodot-pw-02\Documents\01 Active Projects\District 06\Franklin\119387\401-Engineering_LJB\Roadway\Sheets\119387_GP501 North.dgn

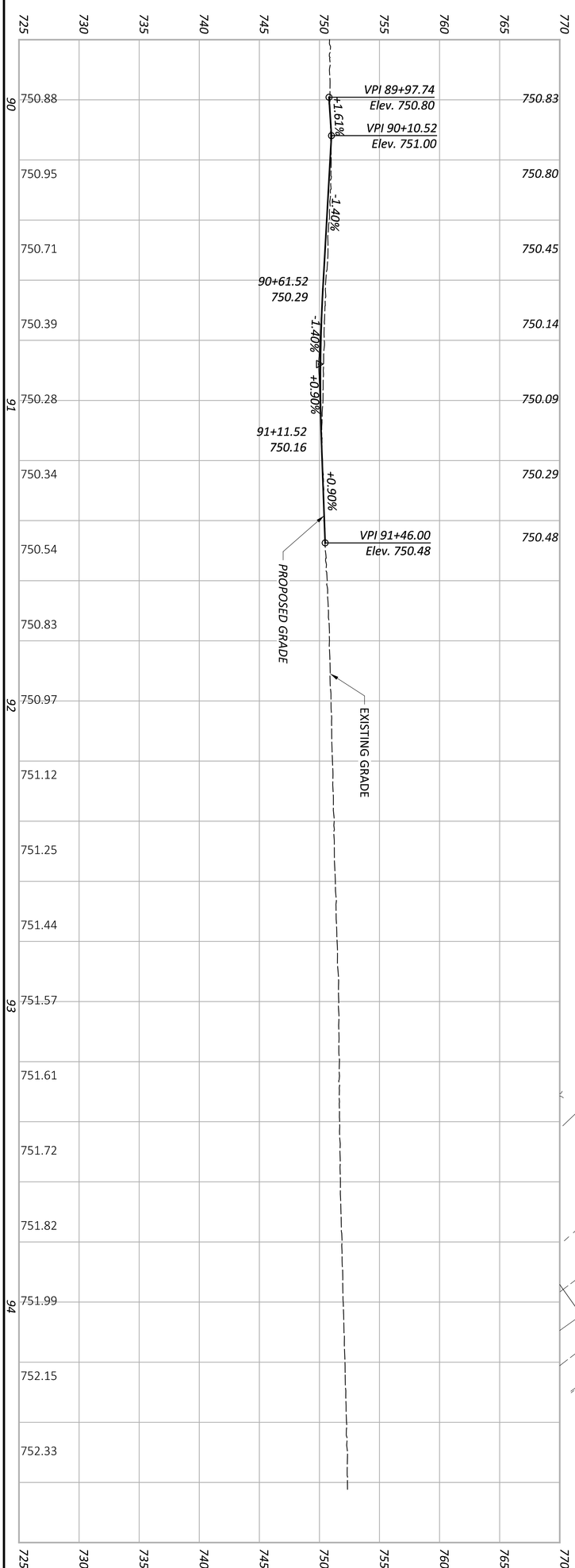

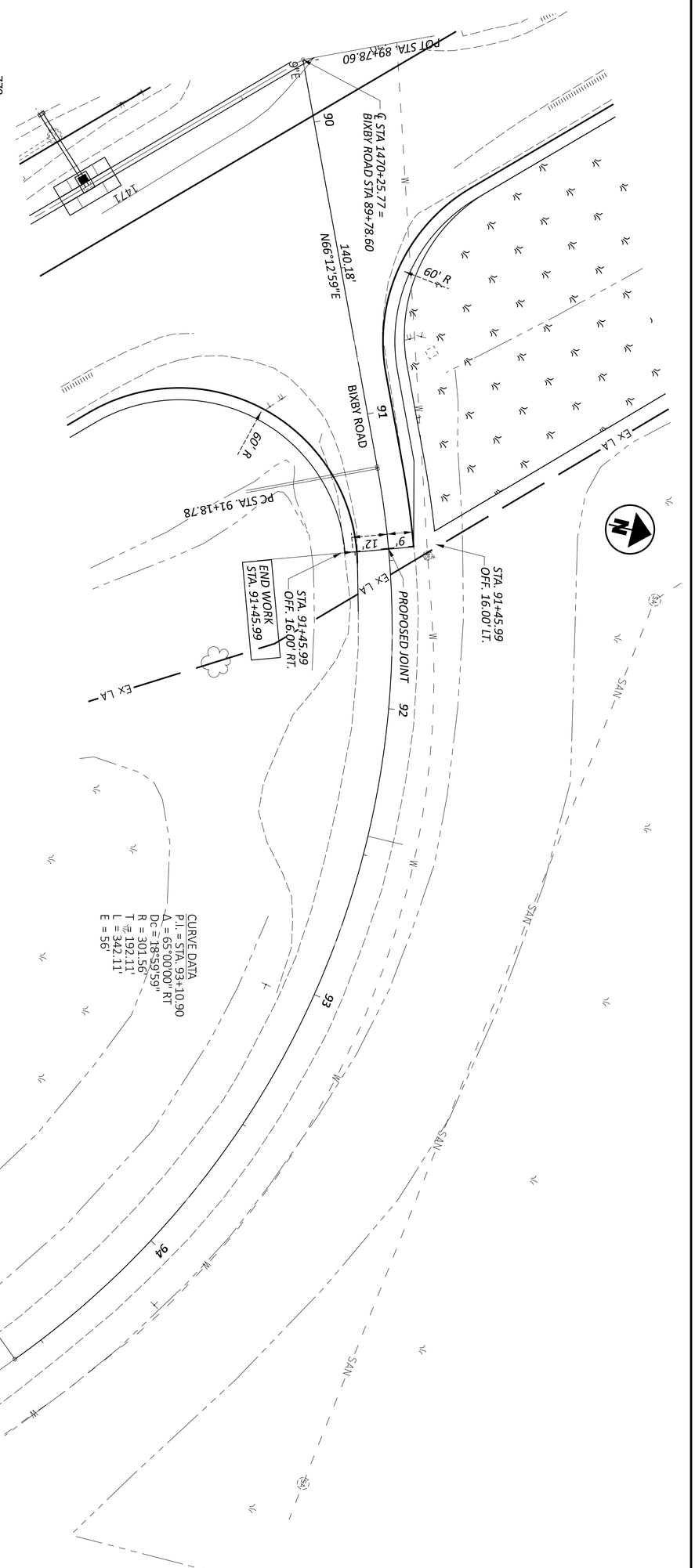

PLAN & PROFILE - BIXBY ROAD NORTH

DESIGNER	REVIEWER	PROJECT ID	SHEET	TOTAL
NCG	RN 08/15/25	121811	P.69	P.660

DESIGN AGENCY

HORIZONTAL SCALE IN FEET
0 50
25 100

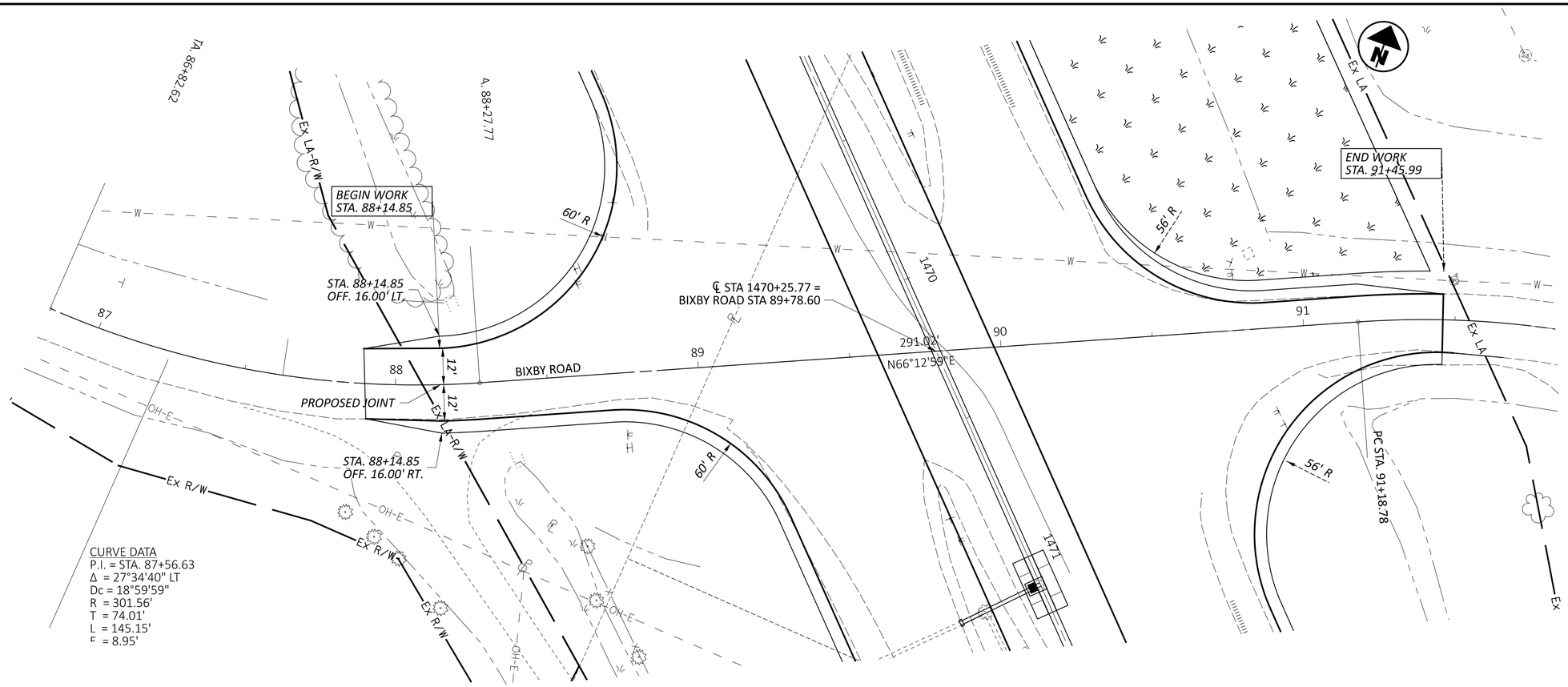

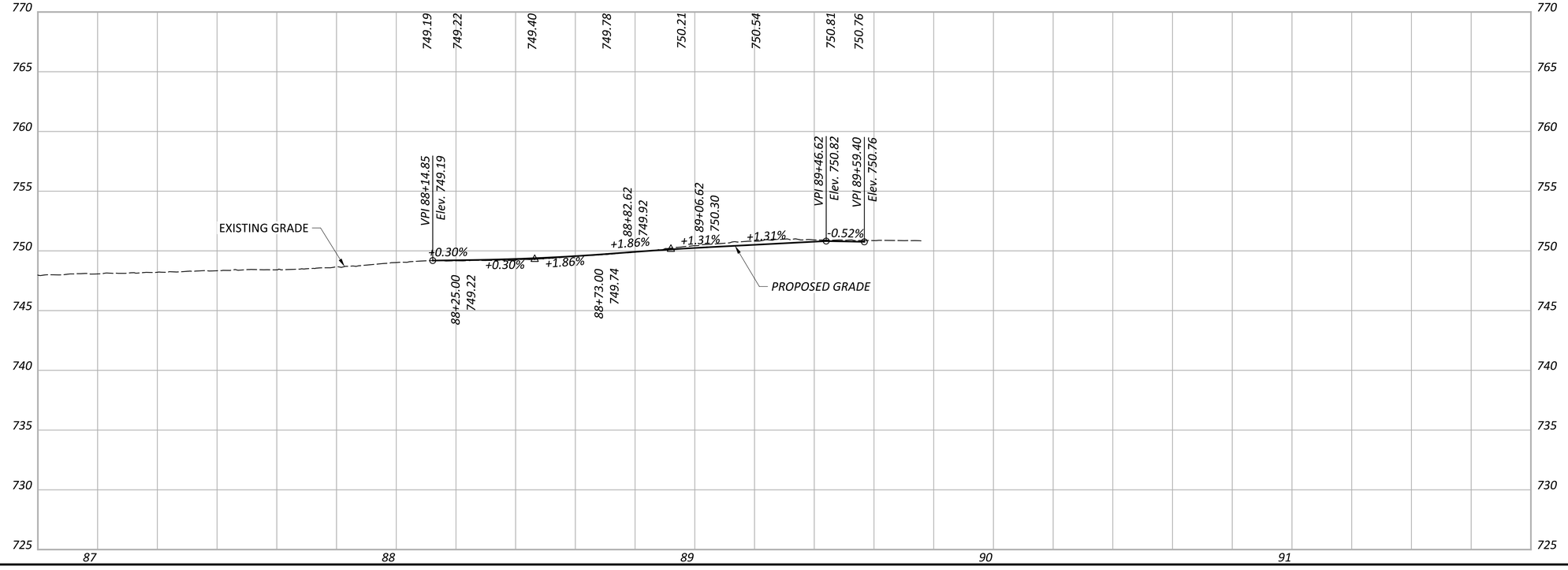

HORIZONTAL
SCALE IN FEET
0 25 50 100

PLAN & PROFILE - BIXBY ROAD SOUTH

DESIGN AGENCY

DESIGNER
NCG

REVIEWER
RN 08/15/25

PROJECT ID
121811

SHEET P.70 TOTAL P.660

FRA/FAI-33-22.99/0.00

MODEL: BIXBY SOUTH - Plan Bixby South PAPERSIZE: 34x22 (in.) DATE: 8/28/2025 TIME: 7:10:13 PM PLTDRV: OHDOT_PDF.pltcfg PENTBL: OHDOT_Pen.tbl USER: jespelage@jbinc.com WORKSPACE: OHDOTCtv02 WORKSET: 119387 PRODUCT: OpenRoadsDesigner 24.00.00.205
pw:\\ohiodot-pw.bentley.com:ohiodot-pw-02\Documents\01 Active Projects\District 06\Franklin\119387\401-Engineering_LIB\Roadway\Sheets\119387_GP501 South.dgn

FRA/FAI-33-22.99/0.00

MODEL: Existing Rager Road - Plan Rager PAPERSIZE: 34x22 (in.) DATE: 8/28/2025 TIME: 7:11:22 PM PLTDRV: OHDOT_PDF.pltcfg PENTBL: OHDOT_Pen.tbl USER: jespelage@jbinc.com WORKSPACE: OHDOTCtv02 WORKSET: 119387 PRODUCT: OpenRoadsDesigner 24.00.00.205
pw:\\ohiodot-pw.bentley.com:ohiodot-pw-02\Documents\01 Active Projects\District 06\Franklin\119387\401-Engineering_LJB\Roadway\Sheets\119387_GP961.dgn

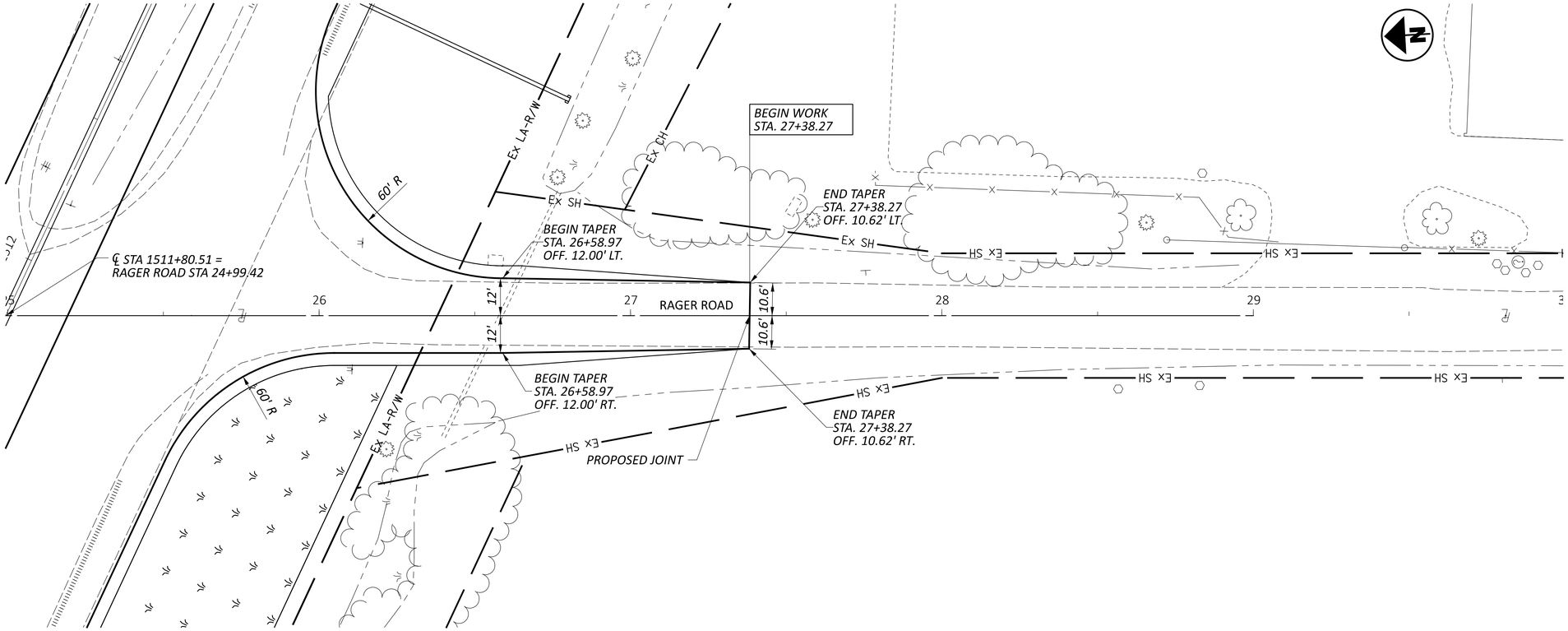

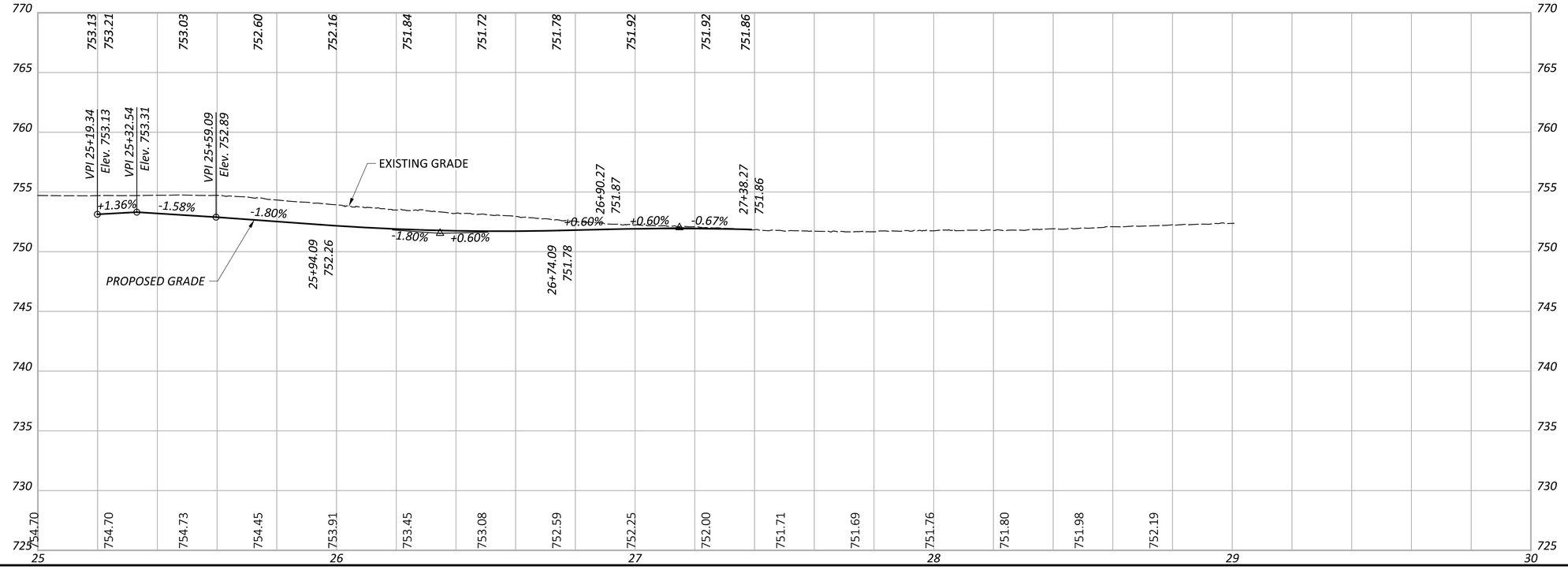

HORIZONTAL SCALE IN FEET
0 25 50 100

PLAN & PROFILE - RAGER ROAD

DESIGN AGENCY

DESIGNER
NCG

REVIEWER
RN 08/15/25

PROJECT ID
121811

SHEET P.71 TOTAL P.660

FRA/FAI-33-22.99/0.00

MODEL: Bowen - Plan Bowen PAPERSIZE: 34x22 (in.) DATE: 8/28/2025 TIME: 7:12:22 PM PLTDRV: OHDOT_PDF.pltcfg PENTBL: OHDOT_Pen.tbl USER: jespelage@ljbinc.com WORKSPACE: OHDOTCivil2 WORKSET: 119387 PRODUCT: OpenRoadsDesigner 24.00.00.205
pw:\\ohiodot-pw.bentley.com:ohiodot-pw-02\Documents\01 Active Projects\District 06\Franklin\119387\401-Engineering_LJB\Roadway\Sheets\119387_GP121.dgn

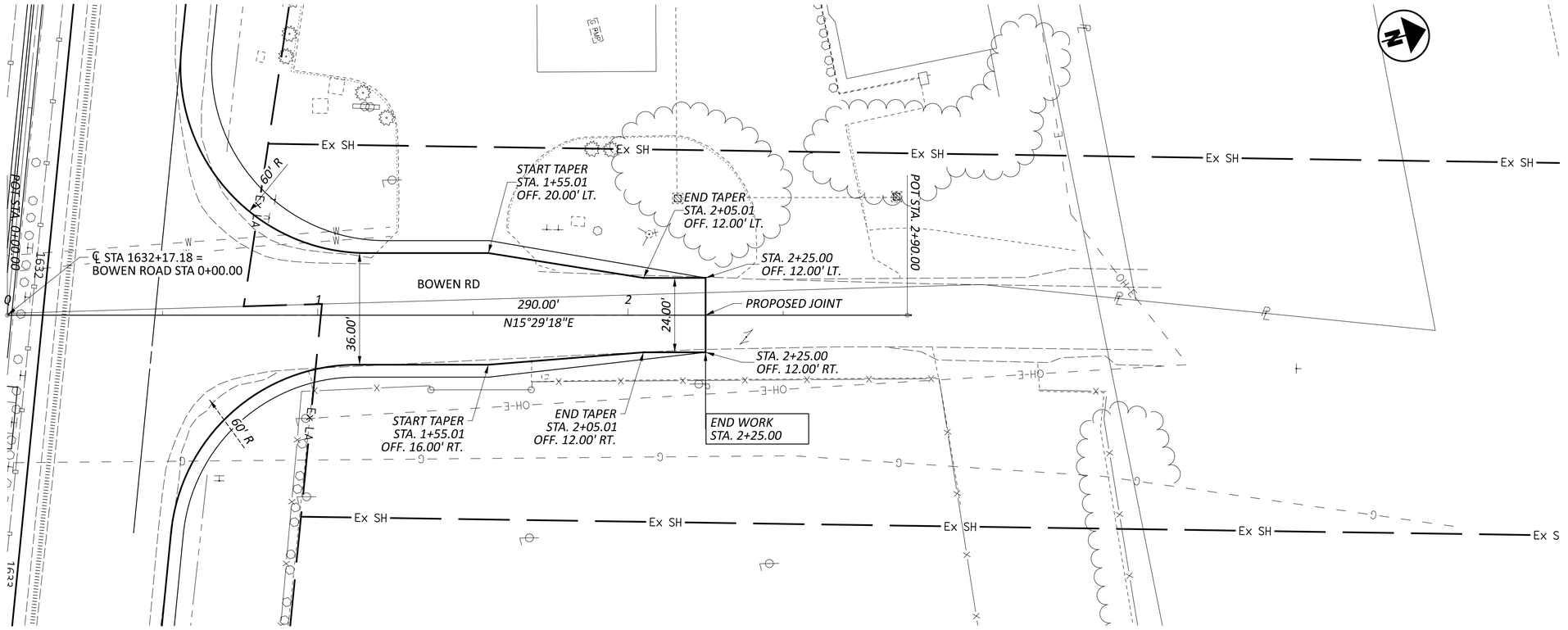

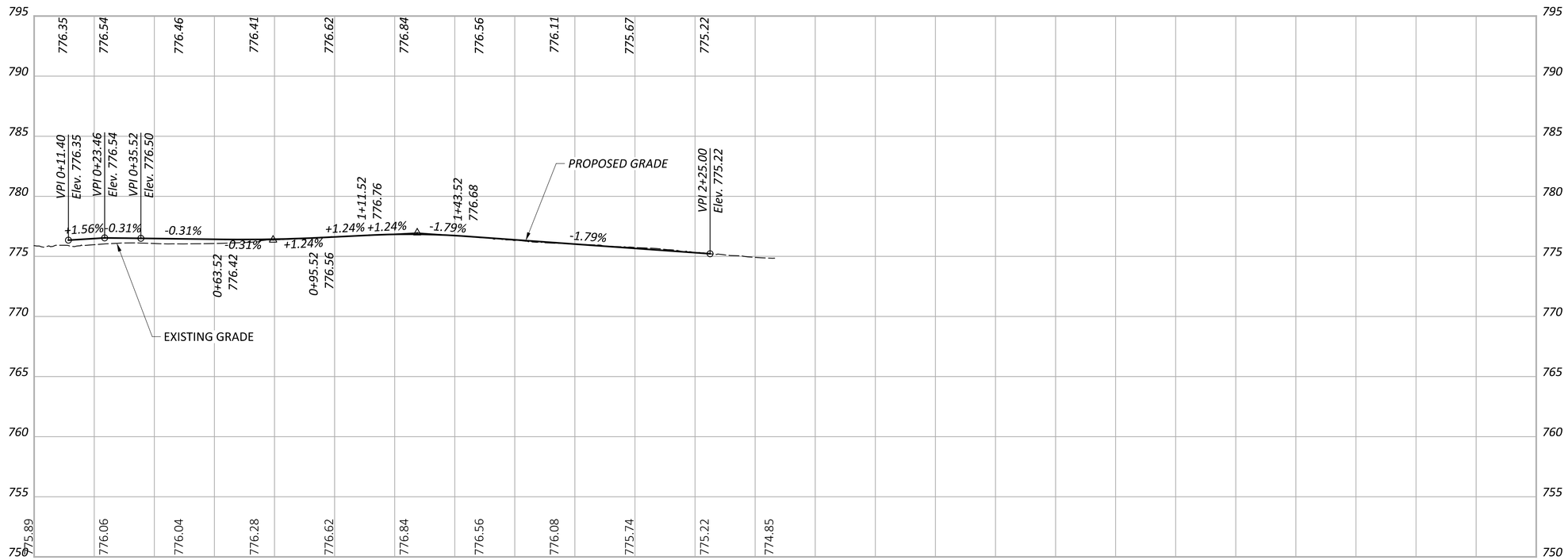

HORIZONTAL SCALE IN FEET
0 25 50 100

PLAN & PROFILE - BOWEN ROAD

DESIGN AGENCY

DESIGNER NCG

REVIEWER RN 08/15/25

PROJECT ID 121811

SHEET P.72 TOTAL P.660

FRA/FAI-33-22.99/0.00

MODEL: High St - Plan High St PAPERSIZE: 34x22 (in.) DATE: 8/28/2025 TIME: 7:12:56 PM PLTDRV: OHDOT_PDF.pltcfg PENTBL: OHDOT_Pen.tbl USER: jespelage@ljbinc.com WORKSPACE: OHDOTCtx02 WORKSET: 119387 PRODUCT: OpenRoadsDesigner 24.00.00.205
pw:\\ohiodot-pw.bentley.com:ohiodot-pw-02\Documents\01 Active Projects\District 06\Franklin\119387\401-Engineering_LJB\Roadway\Sheets\119387_GP111.dgn

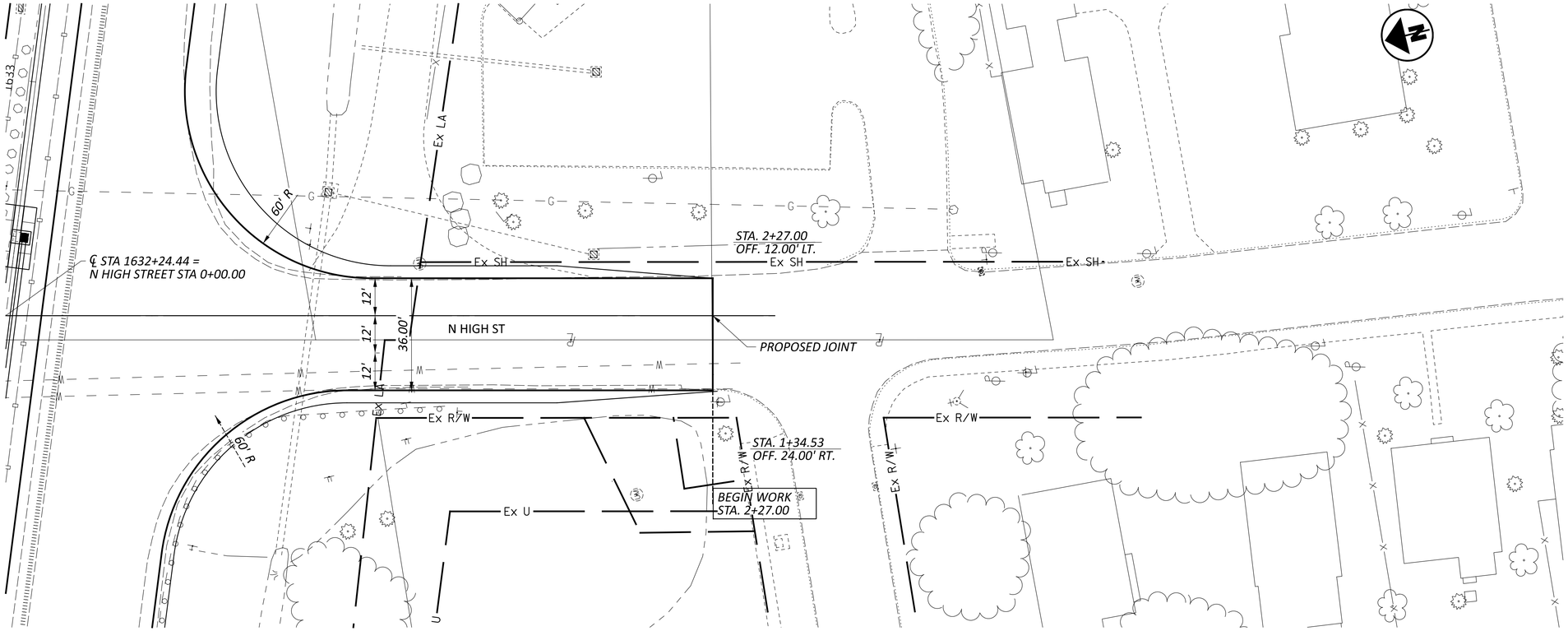

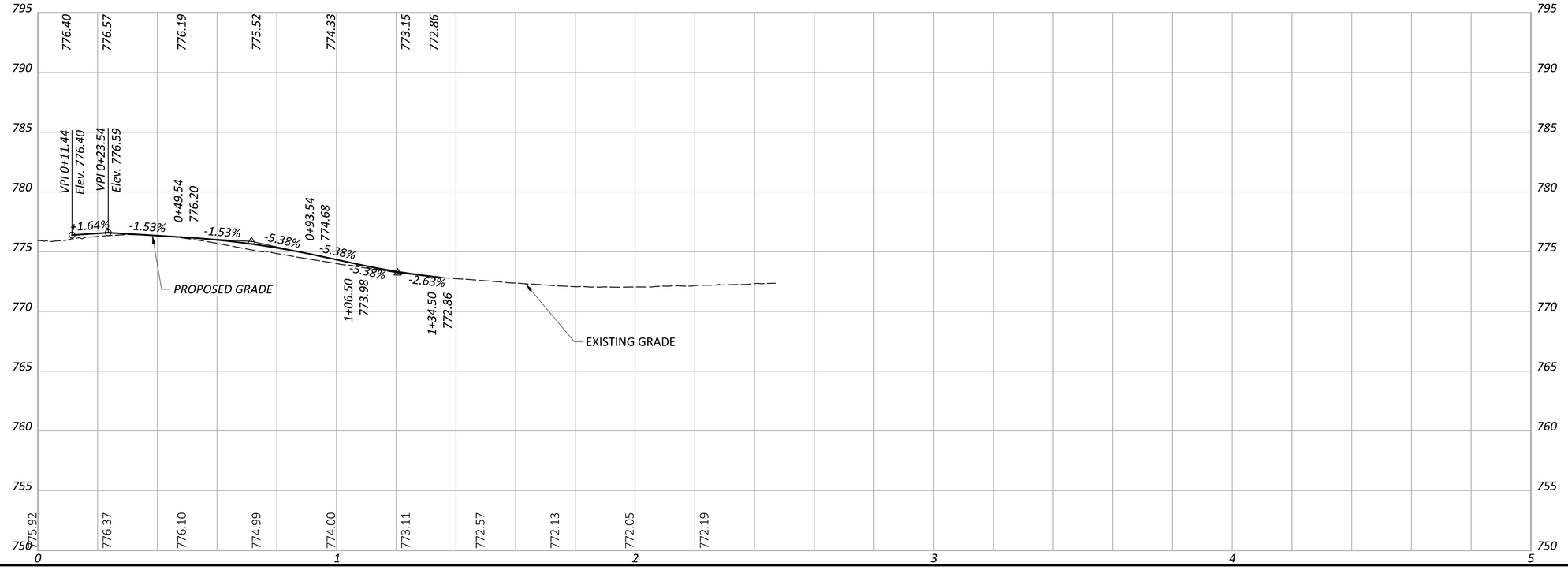

HORIZONTAL SCALE IN FEET
0 25 50 100

PLAN & PROFILE - HIGH STREET

DESIGN AGENCY

DESIGNER NCG

REVIEWER RN 08/15/25

PROJECT ID 121811

SHEET P.73 TOTAL P.660

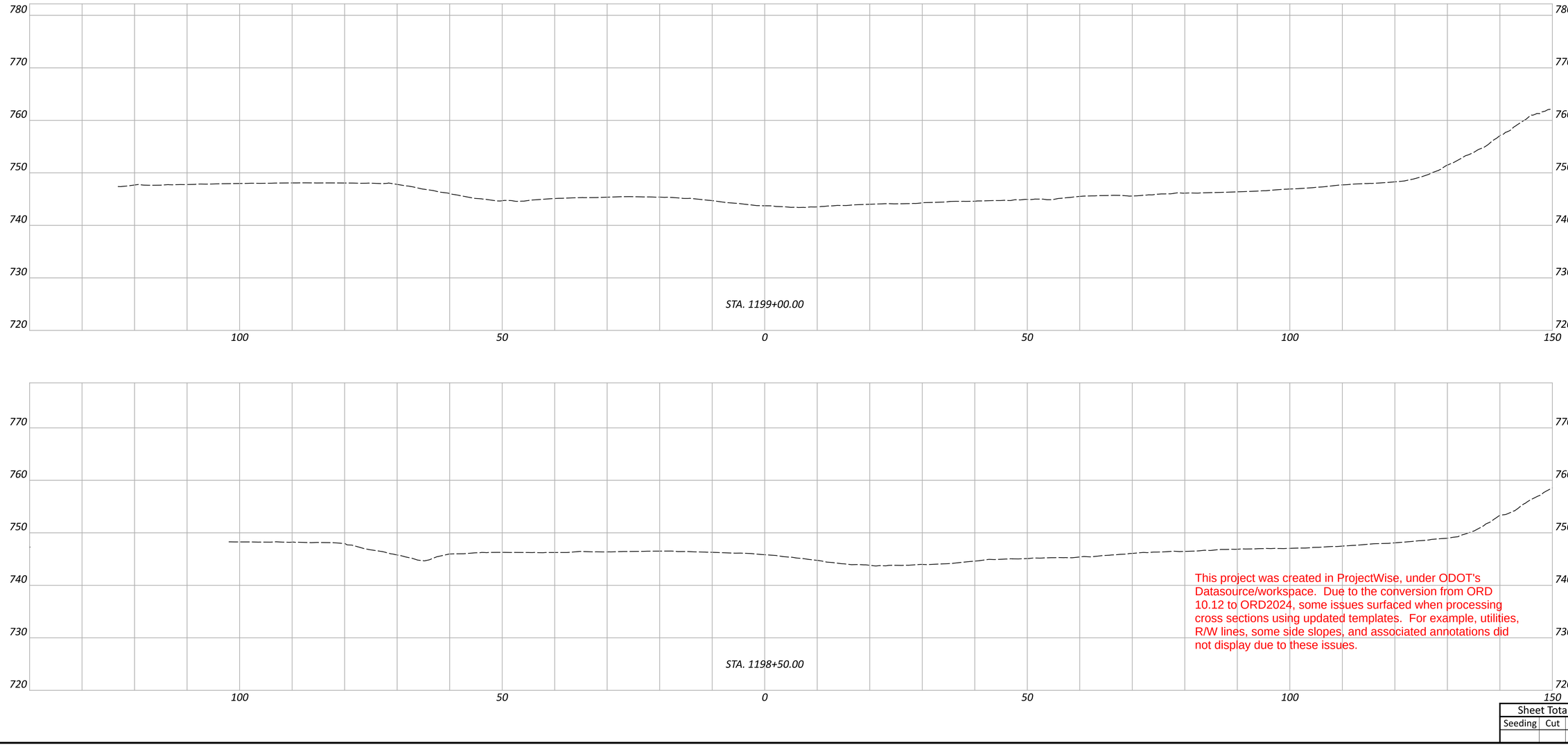

This project was created in ProjectWise, under ODOT's Datasource/workspace. Due to the conversion from ORD 10.12 to ORD2024, some issues surfaced when processing cross sections using updated templates. For example, utilities, R/W lines, some side slopes, and associated annotations did not display due to these issues.

Sheet Totals		
Seeding	Cut	Fill

CROSS-SECTION - U.S. 33
STA. 1198+50.00 TO STA. 1199+00.00

DESIGN AGENCY

DESIGNER ASN

REVIEWER JRE 08/15/25

PROJECT ID 121811

SHEET P.74 TOTAL P.660

FRA/FAI-33-22.99/0.00

MODEL: CLK_RW_US33 - 1198+50.00 PAPERSIZE: 34x22 (in.) DATE: 8/26/2025 TIME: 8:44:42 PM PLTDRV: OHDOT_PDF.pltcfg PENTBL: OHDOT_Pen.tbl USER: jespelage@ljbinc.com WORKSPACE: OHDOTCEv02 WORKSET: 119387 PRODUCT: OpenRoadsDesigner 24.00.00.205
pw:\\ohiodot-pw.bentley.com:ohiodot-pw-02\Documents\01 Active Projects\District 06\Franklin\119387\A01-Engineering_LJB\Roadway\Sheets\119387_XS001.dgn

MODEL: CLX_RW_U333 - 1199+50.00 PAPERSIZE: 34x22 (in.) DATE: 8/26/2025 TIME: 8:44:49 PM PLTDRV: OHDOT_PDF.pltcfg PENTBL: OHDOT_Pen.tbl USER: jespelage@ljbinc.com WORKSPACE: OHDOTCEv02 WORKSET: 119387 PRODUCT: OpenRoadsDesigner 24.00.00.205
pw:\\ohiodot-pw.bentley.com:ohiodot-pw-02\Documents\01 Active Projects\District 06\Franklin\119387\401-Engineering_LJB\Roadway\Sheets\119387_XS001.dgn

FRA/FAI-33-22.99/0.00

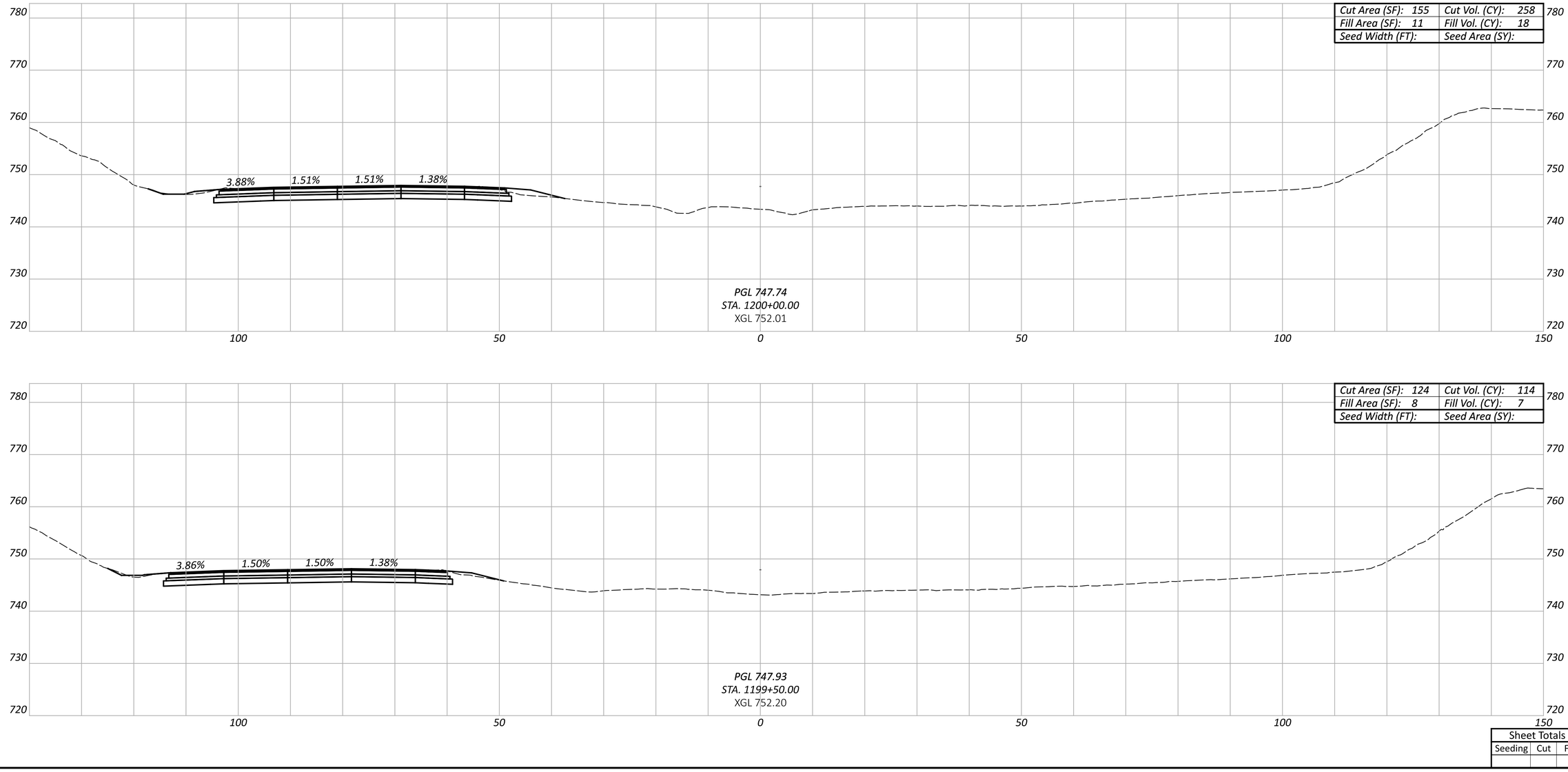

CROSS-SECTION - U.S. 33
STA. 1199+50.00 TO STA. 1200+00.00

Sheet Totals		
Seeding	Cut	Fill

DESIGN AGENCY

DESIGNER ASN

REVIEWER JRE 08/15/25

PROJECT ID 121811

SHEET	TOTAL
P.75	P.660

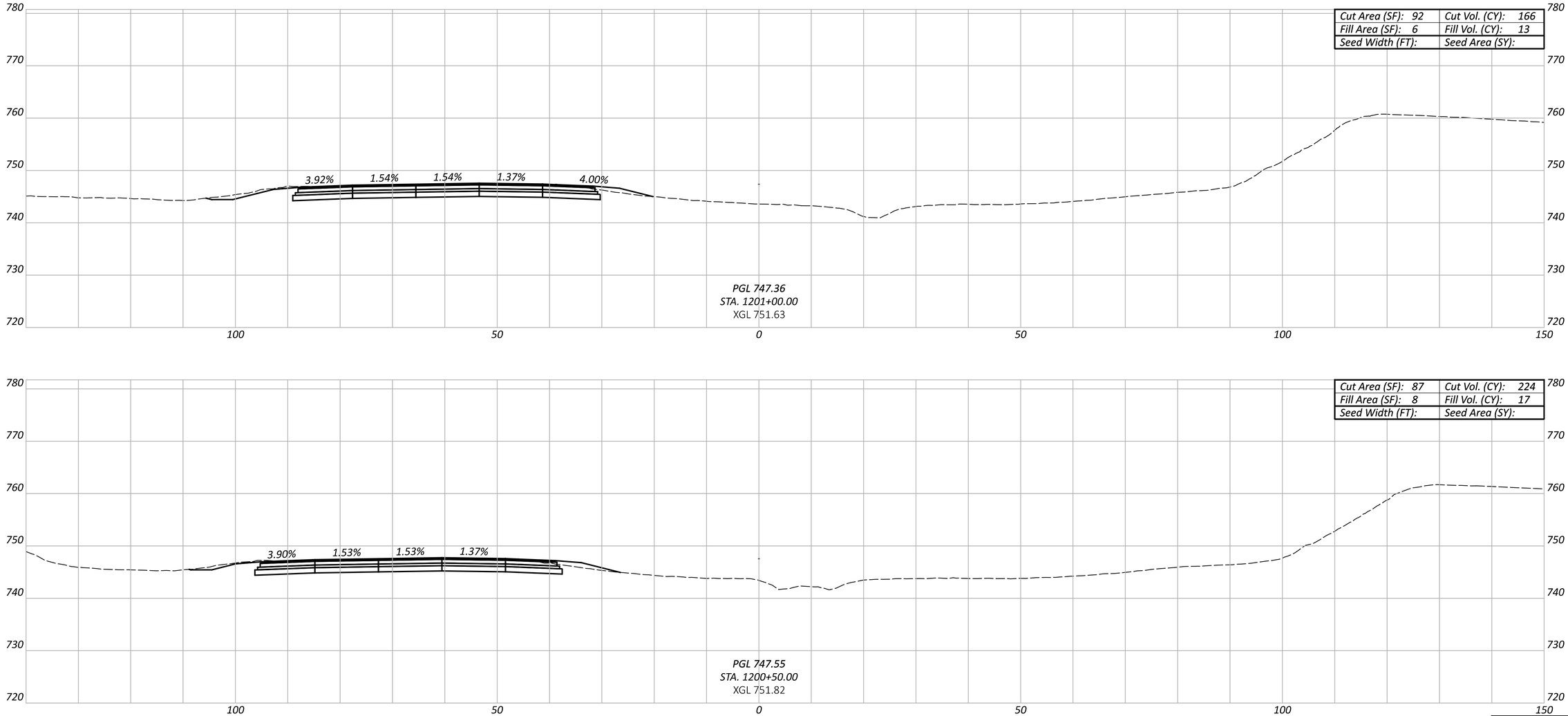

Sheet Totals		
Seeding	Cut	Fill

CROSS-SECTION - U.S. 33
STA. 1200+50.00 TO STA. 1201+00.00

DESIGN AGENCY

DESIGNER ASN

REVIEWER JRE 08/15/25

PROJECT ID 121811

SHEET P.76 TOTAL P.660

FRA/FAI-33-22.99/0.00

MODEL: CLX_RW_US33 - 1200+50.00 PAPERSIZE: 34x22 (in.) DATE: 8/26/2025 TIME: 8:45:00 PM PLTDRV: OHDOT_PDF.pltcfg PENTBL: OHDOT_Pen.tbl USER: jespelage@ljbinc.com WORKSPACE: OHDOTCEv02 WORKSET: 119387 PRODUCT: OpenRoadsDesigner 24.00.00.205
pw:\\ohiodot-pw.bentley.com:ohiodot-pw-02\Documents\01 Active Projects\District 06\Franklin\119387\401-Engineering_LJB\Roadway\Sheets\119387_XS001.dgn

MODEL: CLX_RW_U333 - 1201+50.00 PAPERSIZE: 34x22 (in.) DATE: 8/26/2025 TIME: 8:45:11 PM PLTDRV: OHDOT_PDF.pltcfg PENTBL: OHDOT_Pen.tbl USER: jespelage@ljbinc.com WORKSPACE: OHDOTCEv02 WORKSET: 119387 PRODUCT: OpenRoadsDesigner 24.00.00.205
pw:\\ohiodot-pw.bentley.com:ohiodot-pw-02\Documents\01 Active Projects\District 06\Franklin\119387\401-Engineering_LJB\Roadway\Sheets\119387_XS001.dgn

FRA/FAI-33-22.99/0.00

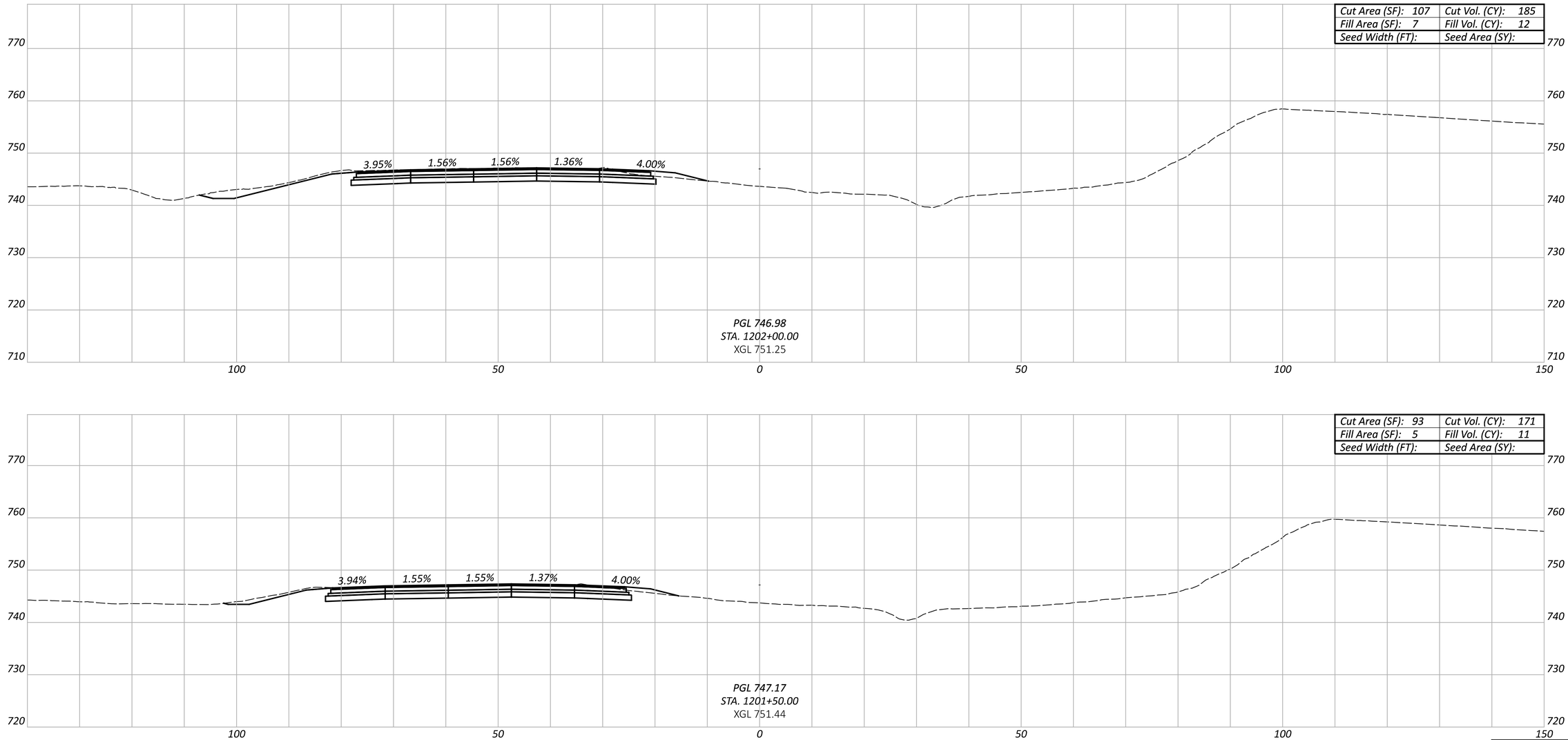

Sheet Totals

Seeding	Cut	Fill

CROSS-SECTION - U.S. 33
STA. 1201+50.00 TO STA. 1202+00.00

DESIGN AGENCY

DESIGNER ASN

REVIEWER JRE 08/15/25

PROJECT ID 121811

SHEET	TOTAL
P.77	P.660

MODEL: CLX_RW_US33 - 1202+50.00 PAPERSIZE: 34x22 (in.) DATE: 8/26/2025 TIME: 8:45:19 PM PLTDRV: OHDOT_PDF.pltcfg PENTBL: OHDOT_Pen.tbl USER: jespelage@ljbinc.com WORKSPACE: OHDOTCEv02 WORKSET: 119387 PRODUCT: OpenRoadsDesigner 24.00.00.205
pw:\\ohiodot-pw.bentley.com:ohiodot-pw-02\Documents\01 Active Projects\District 06\Franklin\119387\401-Engineering_LJB\Roadway\Sheets\119387_XS001.dgn

FRA/FAI-33-22.99/0.00

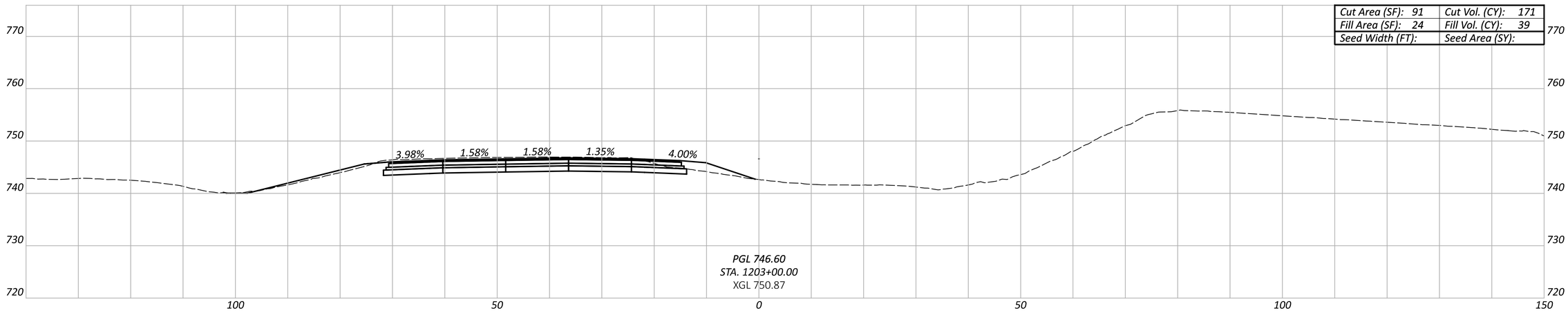

Cut Area (SF): 91	Cut Vol. (CY): 171
Fill Area (SF): 24	Fill Vol. (CY): 39
Seed Width (FT):	Seed Area (SY):

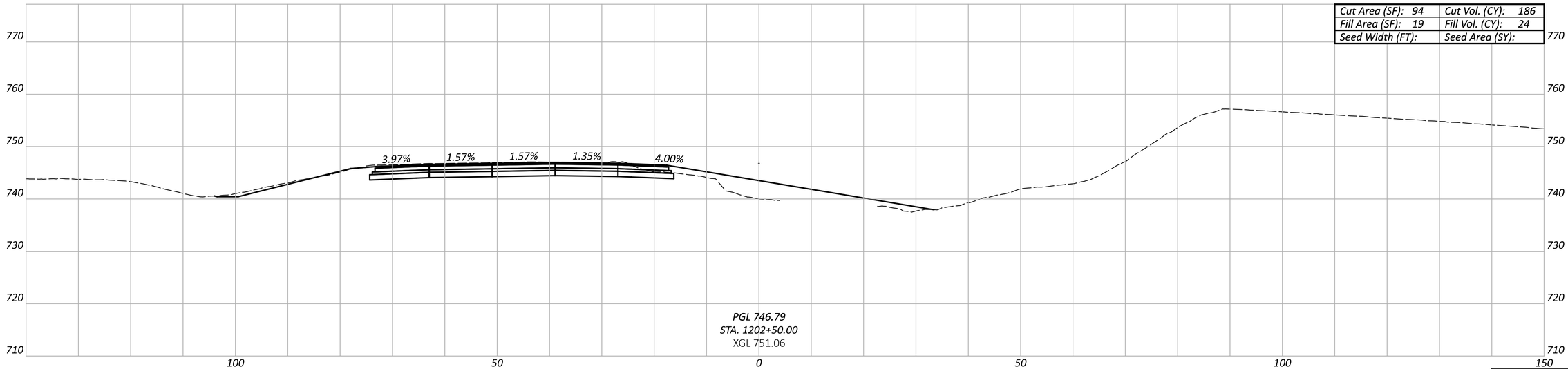

Cut Area (SF): 94	Cut Vol. (CY): 186
Fill Area (SF): 19	Fill Vol. (CY): 24
Seed Width (FT):	Seed Area (SY):

CROSS-SECTION - U.S. 33
STA. 1202+50.00 TO STA. 1203+00.00

DESIGN AGENCY

DESIGNER
ASN

REVIEWER
JRE 08/15/25

PROJECT ID
121811

Sheet Totals		
Seeding	Cut	Fill

SHEET P.78 TOTAL P.660

MODEL: CLX_RW_US33 - 1203+50.00 PAPERSIZE: 34x22 (in.) DATE: 8/26/2025 TIME: 8:45:27 PM PLTDRV: OHDOT_PDF.pltcfg PENTBL: OHDOT_Pen.tbl USER: jespelage@ljbinc.com WORKSPACE: OHDOTCEv02 WORKSET: 119387 PRODUCT: OpenRoadsDesigner 24.00.00.205
pw:\\ohiodot-pw.bentley.com:ohiodot-pw-02\Documents\01 Active Projects\District 06\Franklin\119387\401-Engineering_LJB\Roadway\Sheets\119387_XS001.dgn

FRA/FAI-33-22.99/0.00

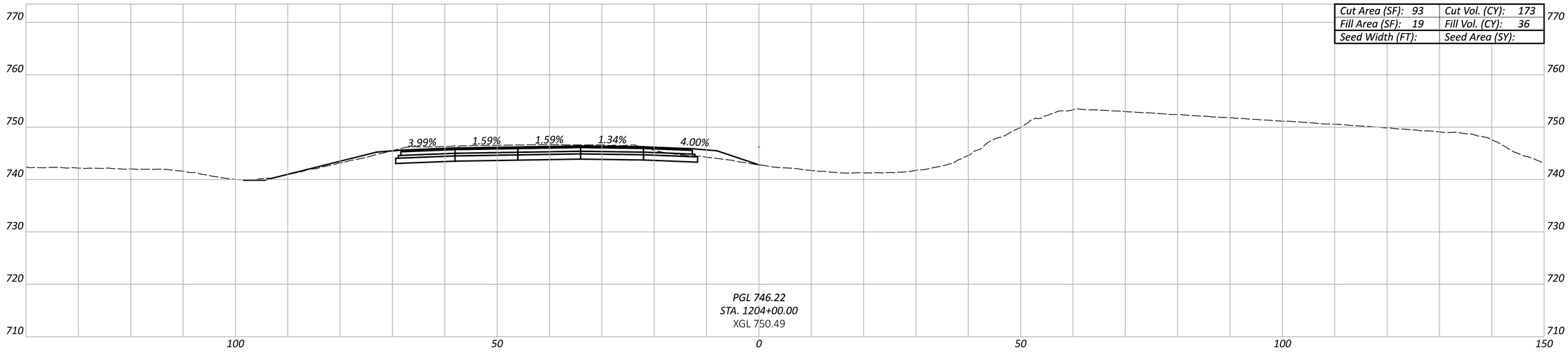

Cut Area (SF): 93	Cut Vol. (CY): 173
Fill Area (SF): 19	Fill Vol. (CY): 36
Seed Width (FT):	Seed Area (SY):

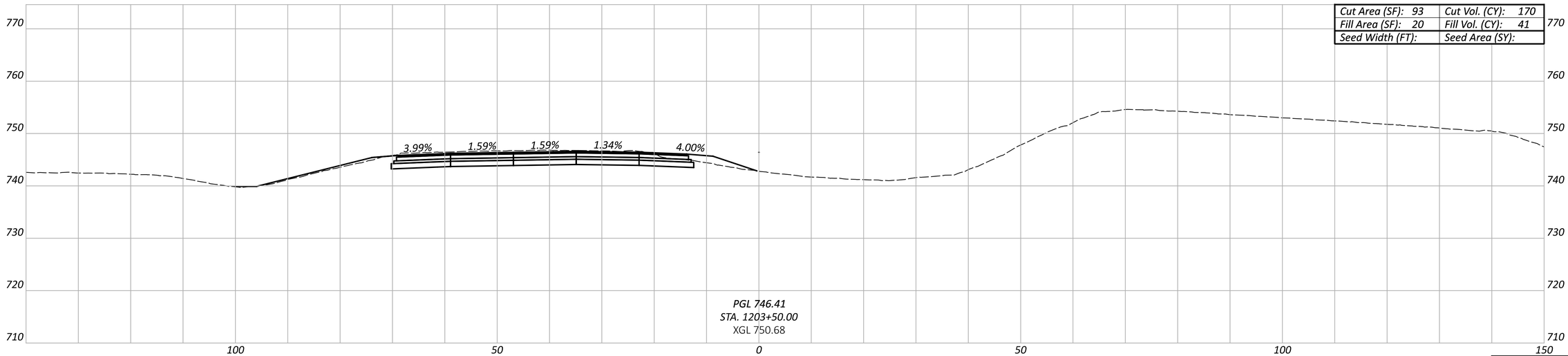

Cut Area (SF): 93	Cut Vol. (CY): 170
Fill Area (SF): 20	Fill Vol. (CY): 41
Seed Width (FT):	Seed Area (SY):

CROSS-SECTION - U.S. 33
STA. 1203+50.00 TO STA. 1204+00.00

DESIGN AGENCY

DESIGNER
ASN

REVIEWER
JRE 08/15/25

PROJECT ID
121811

Sheet Totals		
Seeding	Cut	Fill

SHEET	TOTAL
P.79	P.660

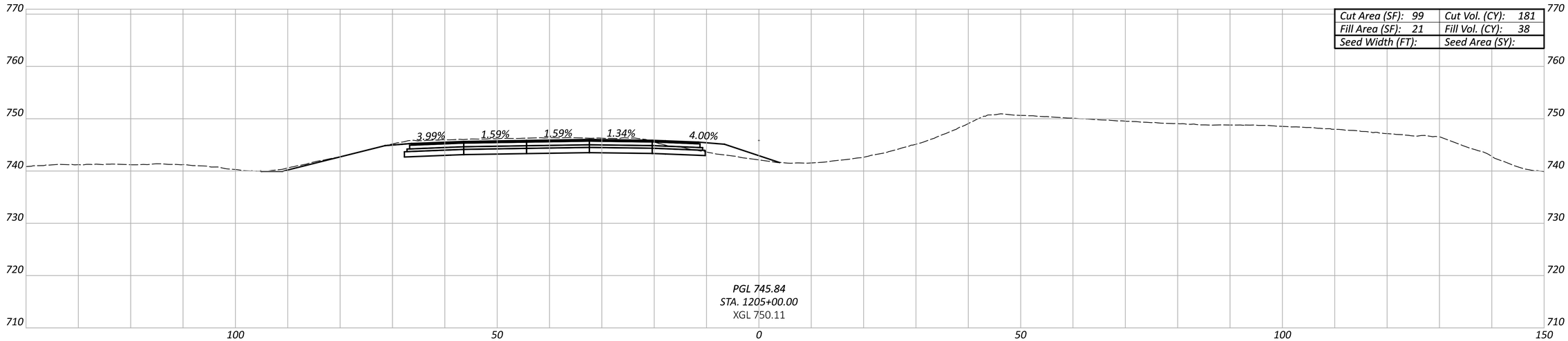

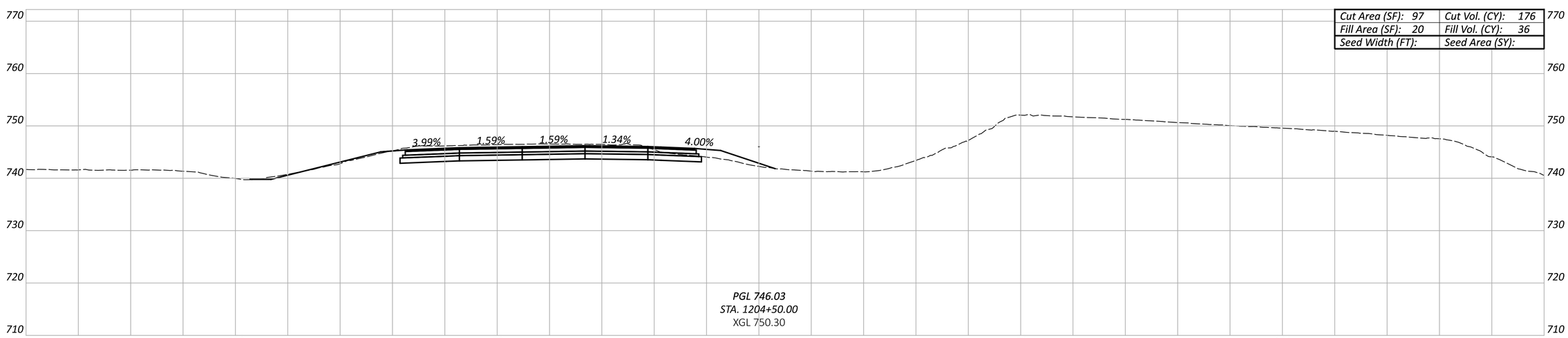

CROSS-SECTION - U.S. 33
STA. 1204+50.00 TO STA. 1205+00.00

Sheet Totals		
Seeding	Cut	Fill

DESIGN AGENCY

DESIGNER ASN

REVIEWER JRE 08/15/25

PROJECT ID 121811

SHEET P.80 TOTAL P.660

FRA/FAI-33-22.99/0.00

MODEL: CLK_RW_US33 - 1204+50.00 PAPERSIZE: 34x22 (in.) DATE: 8/26/2025 TIME: 8:45:39 PM PLTDRV: OHDOT_PDF.pltcfg PENTBL: OHDOT_Pen.tbl USER: jespelage@ljbinc.com WORKSPACE: OHDOTCEv02 WORKSET: 119387 PRODUCT: OpenRoadsDesigner 24.00.00.205
pw:\\ohiodot-pw.bentley.com:ohiodot-pw-02\Documents\01 Active Projects\District 06\Franklin\119387\401-Engineering_LJB\Roadway\Sheets\119387_XS001.dgn

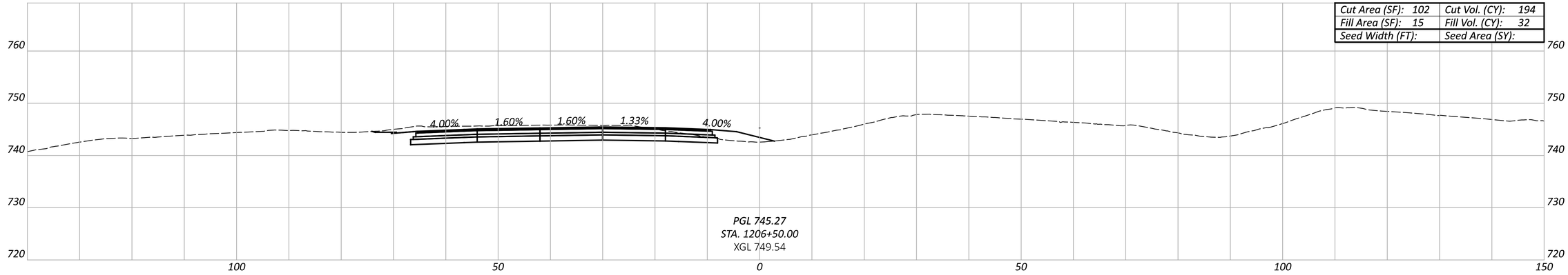

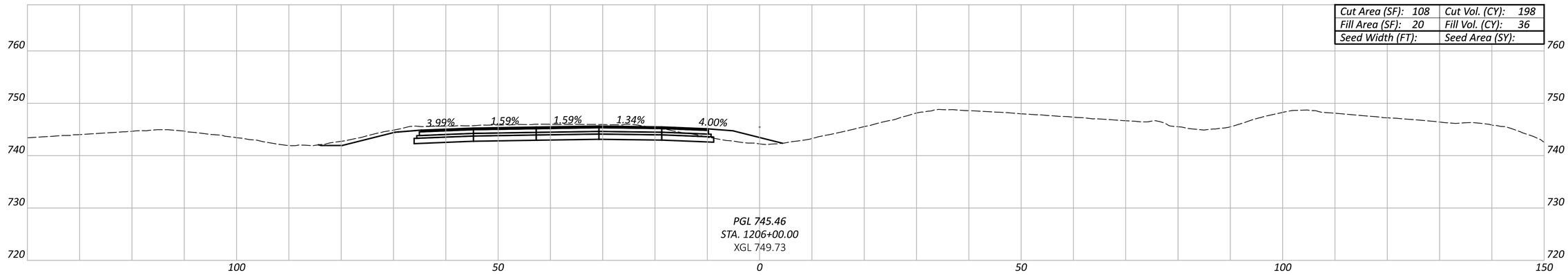

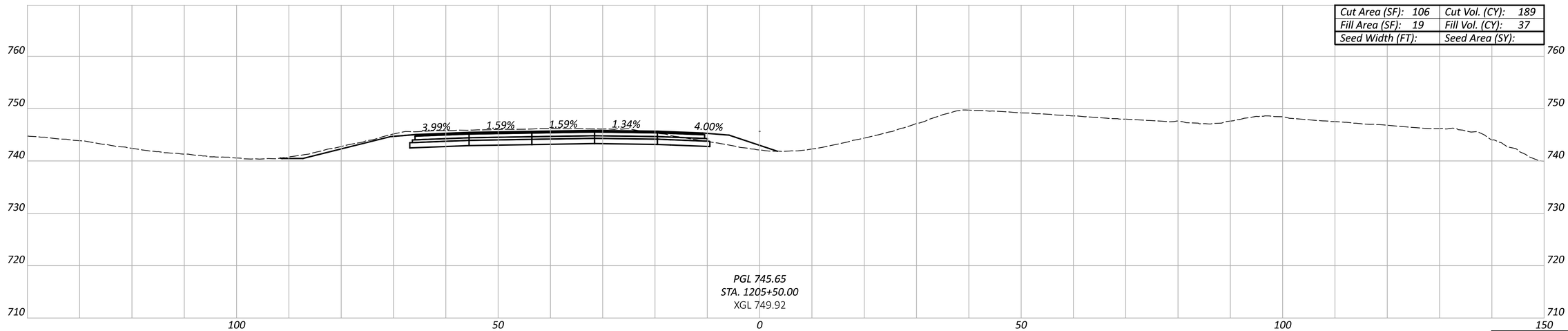

CROSS-SECTION - U.S. 33
STA. 1205+50.00 TO STA. 1206+05.00

Sheet Totals		
Seeding	Cut	Fill

DESIGN AGENCY

DESIGNER ASN

REVIEWER JRE 08/15/25

PROJECT ID 121811

SHEET P.81 TOTAL P.660

FRA/FAI-33-22.99/0.00

MODEL: CLX_RW_U333 - 1205+50.00 PAPERSIZE: 34x22 (in.) DATE: 8/26/2025 TIME: 8:45:50 PM PLTDRV: OHDOT_PDF.pltcfg PENTBL: OHDOT_Pen.tbl USER: jespelage@ljbinc.com WORKSPACE: OHDOTCEv02 WORKSET: 119387 PRODUCT: OpenRoadsDesigner 24.00.00.205
pw:\\ohiodot-pw.bentley.com:ohiodot-pw-02\Documents\01 Active Projects\District 06\Franklin\119387\401-Engineering_LJB\Roadway\Sheets\119387_XS001.dgn

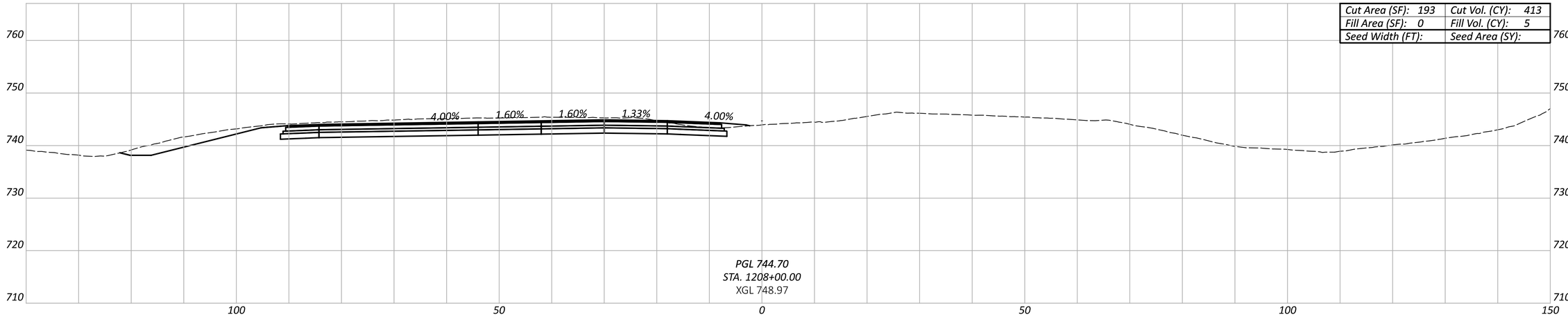

Cut Area (SF): 193	Cut Vol. (CY): 413
Fill Area (SF): 0	Fill Vol. (CY): 5
Seed Width (FT):	Seed Area (SY):

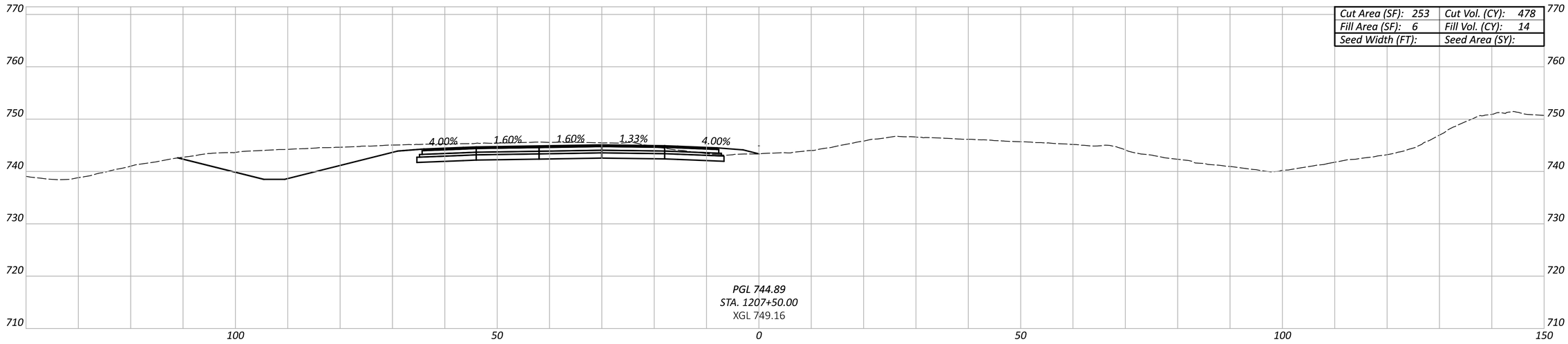

Cut Area (SF): 253	Cut Vol. (CY): 478
Fill Area (SF): 6	Fill Vol. (CY): 14
Seed Width (FT):	Seed Area (SY):

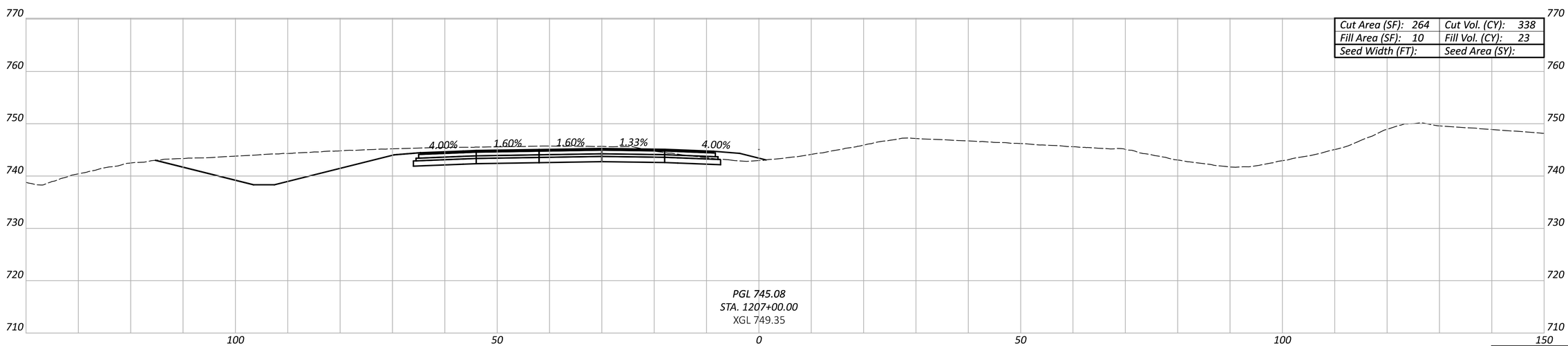

Cut Area (SF): 264	Cut Vol. (CY): 338
Fill Area (SF): 10	Fill Vol. (CY): 23
Seed Width (FT):	Seed Area (SY):

CROSS-SECTION - U.S. 33
STA. 1207+00.00 TO STA. 1208+00.00

DESIGN AGENCY

DESIGNER
ASN

REVIEWER
JRE 08/15/25

PROJECT ID
121811

SHEET P.82 | TOTAL P.660

Sheet Totals

Seeding	Cut	Fill

FRA/FAI-33-22.99/0.00

MODEL: CLX_RW_U333 - 1207+00.00 PAPERSIZE: 34x22 (in.) DATE: 8/26/2025 TIME: 8:46:07 PM PLTDRV: OHDOT_PDF.pltcfg PENTBL: OHDOT_Pen.tbl USER: jespelage@ljbinc.com WORKSPACE: OHDOTCEv02 WORKSET: 119387 PRODUCT: OpenRoadsDesigner 24.00.00.205
pw:\\ohiodot-pw.bentley.com:ohiodot-pw-02\Documents\01 Active Projects\District 06\Franklin\119387\401-Engineering_LJB\Roadway\Sheets\119387_XS001.dgn

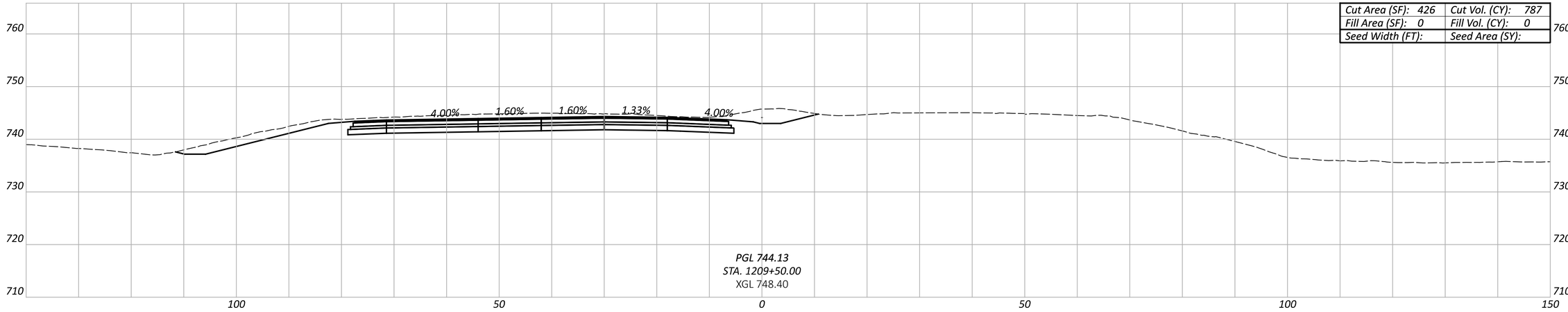

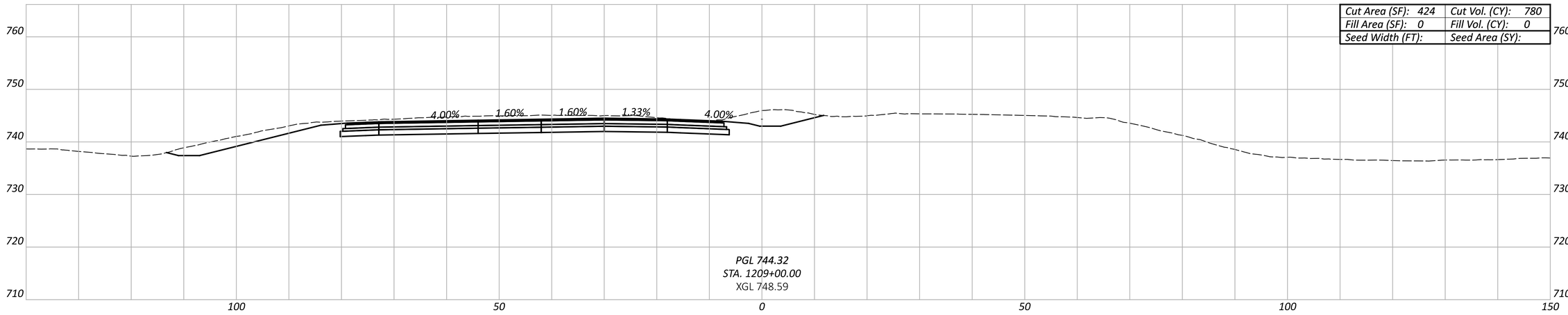

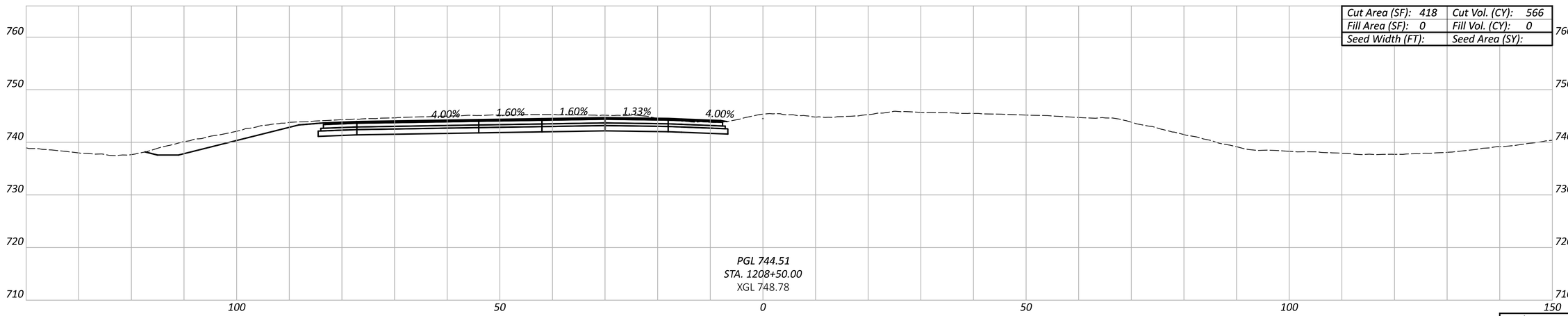

CROSS-SECTION - U.S. 33
STA. 1208+50.00 TO STA. 1209+50.00

Sheet Totals		
Seeding	Cut	Fill

DESIGN AGENCY

DESIGNER ASN

REVIEWER JRE 08/15/25

PROJECT ID 121811

SHEET P.83 TOTAL P.660

FRA/FAI-33-22.99/0.00

MODEL: CLX_RW_U533 - 1208+50.00 PAPERSIZE: 34x22 (in.) DATE: 8/26/2025 TIME: 8:46:24 PM PLTDRV: OHDOT_PDF.pltcfg PENTBL: OHDOT_Pen.tbl USER: jespelage@ljbinc.com WORKSPACE: OHDOTCEv02 WORKSET: 119387 PRODUCT: OpenRoadsDesigner 24.00.00.205
pw:\\ohiodot-pw.bentley.com:ohiodot-pw-02\Documents\01 Active Projects\District 06\Franklin\119387\401-Engineering_LJB\Roadway\Sheets\119387_XS001.dgn

MODEL: CLX_RW_US33 - 1210+00.00 PAPERSIZE: 34x22 (in.) DATE: 8/26/2025 TIME: 8:46:39 PM PLTDRV: OHDOT_PDF.pltcfg PENTBL: OHDOT_Pen.tbl USER: jespelage@ljbinc.com WORKSPACE: OHDOTCEv02 WORKSET: 119387 PRODUCT: OpenRoadsDesigner 24.00.00.205
pw:\\ohiodot-pw.bentley.com:ohiodot-pw-02\Documents\01 Active Projects\District 06\Franklin\119387\401-Engineering_Lib\Roadway\Sheets\119387_XS001.dgn

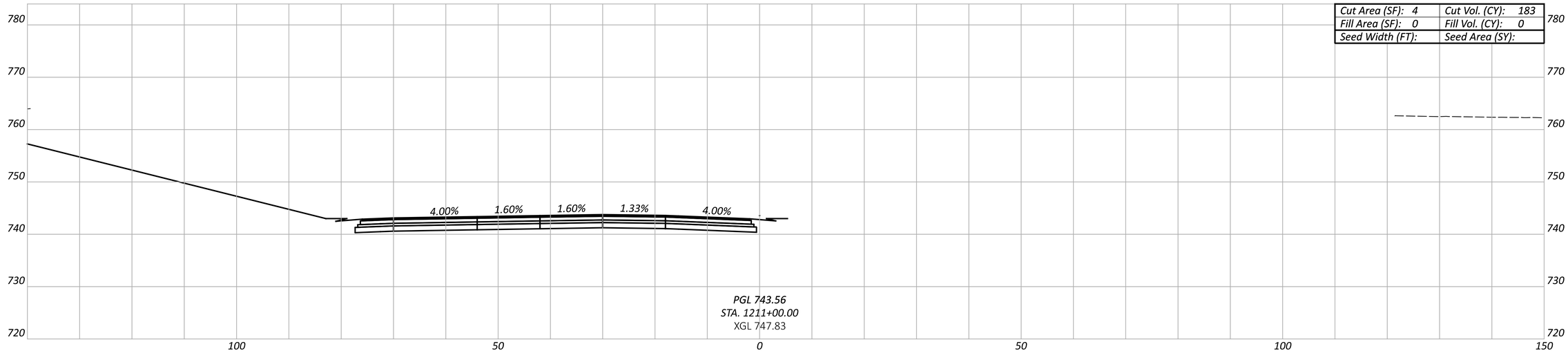

Cut Area (SF): 4	Cut Vol. (CY): 183
Fill Area (SF): 0	Fill Vol. (CY): 0
Seed Width (FT):	Seed Area (SY):

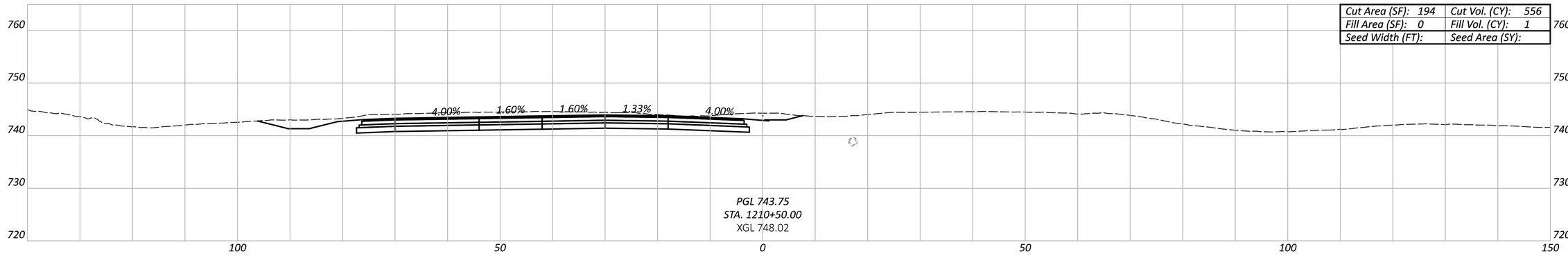

Cut Area (SF): 194	Cut Vol. (CY): 556
Fill Area (SF): 0	Fill Vol. (CY): 1
Seed Width (FT):	Seed Area (SY):

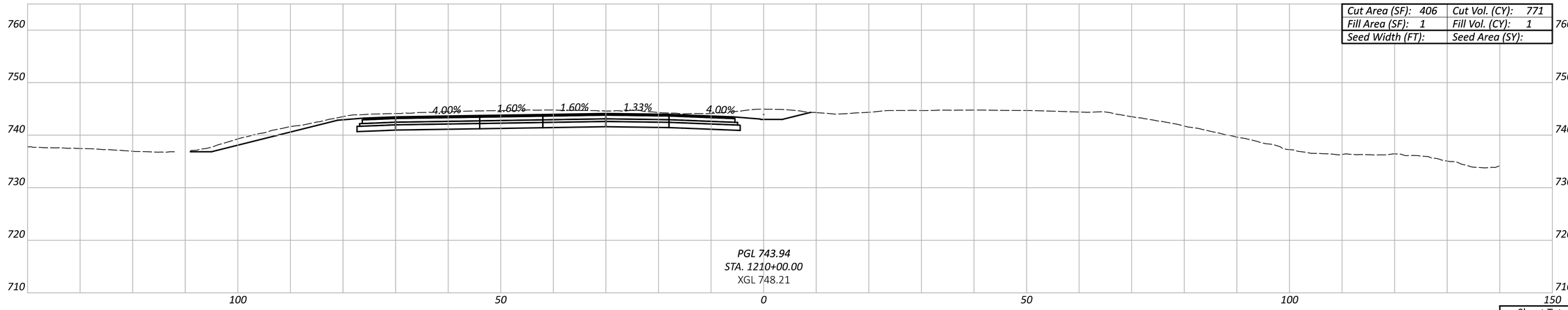

Cut Area (SF): 406	Cut Vol. (CY): 771
Fill Area (SF): 1	Fill Vol. (CY): 1
Seed Width (FT):	Seed Area (SY):

Sheet Totals		
Seeding	Cut	Fill

CROSS-SECTION - U.S. 33
STA. 1210+00.00 TO STA. 1211+00.00

DESIGN AGENCY

DESIGNER ASN

REVIEWER JRE 08/15/25

PROJECT ID 121811

SHEET P.84 TOTAL P.660

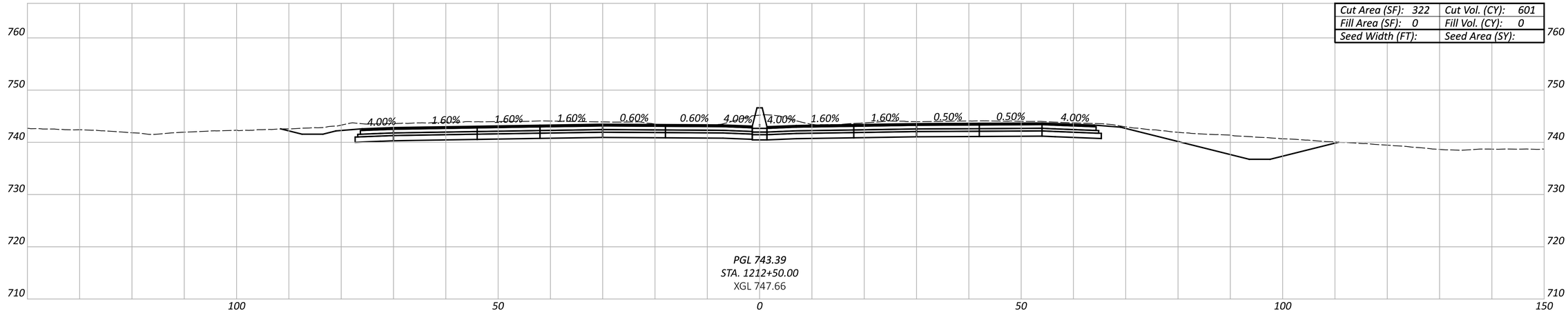

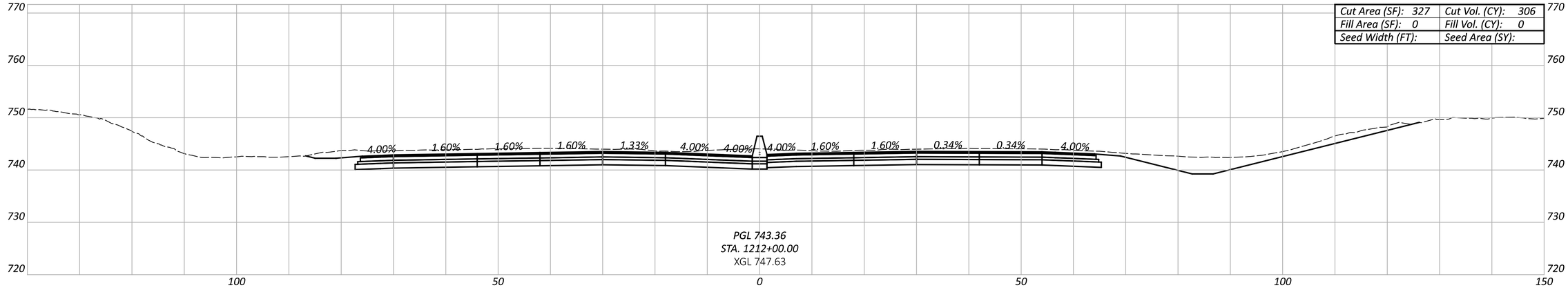

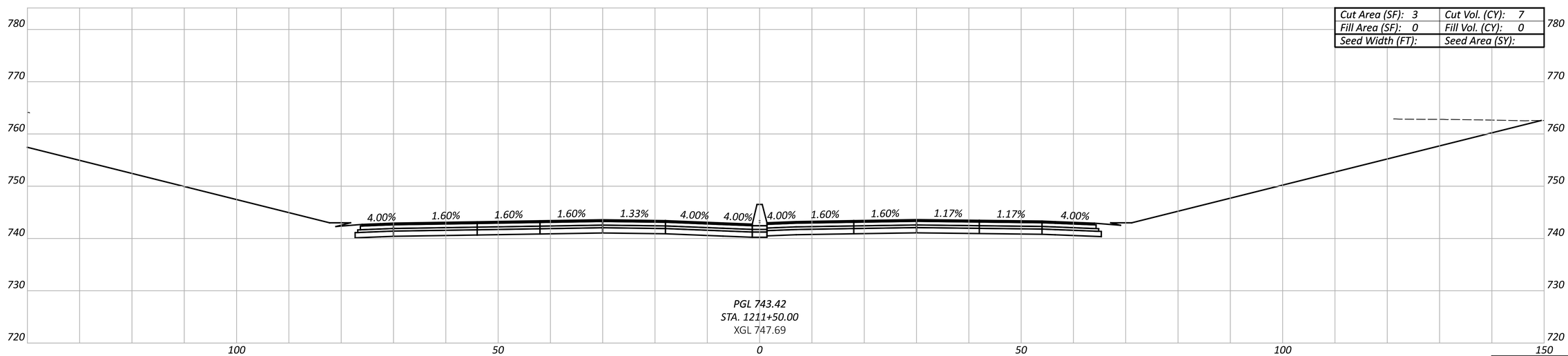

FRA/FAI-33-22.99/0.00

MODEL: CLX_RW_US33 - 1211+50.00 PAPERSIZE: 34x22 (in.) DATE: 8/26/2025 TIME: 8:47:34 PM PLTDRV: OHDOT_PDF.pltcfg PENTBL: OHDOT_Pen.tbl USER: jespelage@ljbinc.com WORKSPACE: OHDOTCEv02 WORKSET: 119387 PRODUCT: OpenRoadsDesigner 24.00.00.205
pw:\\ohiodot-pw.bentley.com:ohiodot-pw-02\Documents\01 Active Projects\District 06\Franklin\119387\401-Engineering_LIB\Roadway\Sheets\119387_XS001.dgn

CROSS-SECTION - U.S. 33
STA. 1211+50.00 TO STA. 1212+50.00

Sheet Totals		
Seeding	Cut	Fill

DESIGN AGENCY

DESIGNER ASN

REVIEWER JRE 08/15/25

PROJECT ID 121811

SHEET P.85 TOTAL P.660

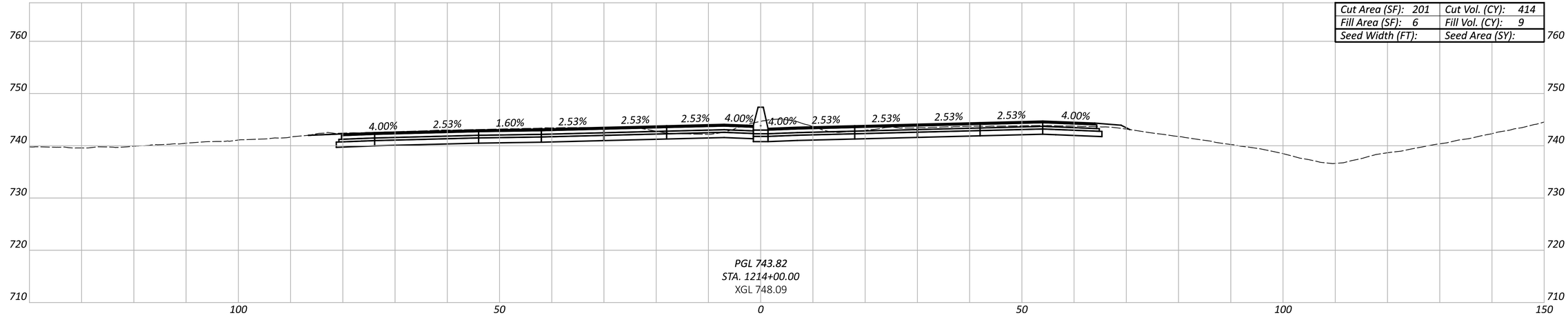

Cut Area (SF): 201	Cut Vol. (CY): 414
Fill Area (SF): 6	Fill Vol. (CY): 9
Seed Width (FT):	Seed Area (SY):

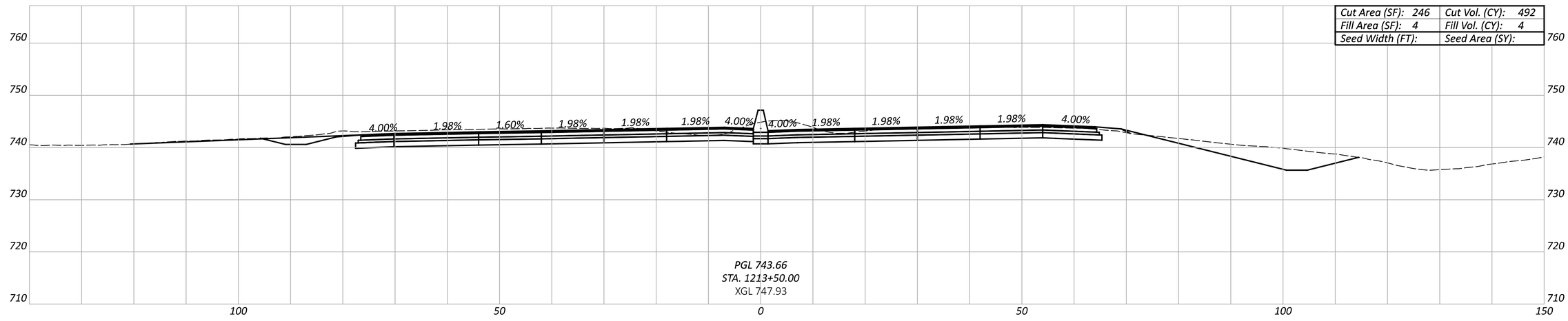

Cut Area (SF): 246	Cut Vol. (CY): 492
Fill Area (SF): 4	Fill Vol. (CY): 4
Seed Width (FT):	Seed Area (SY):

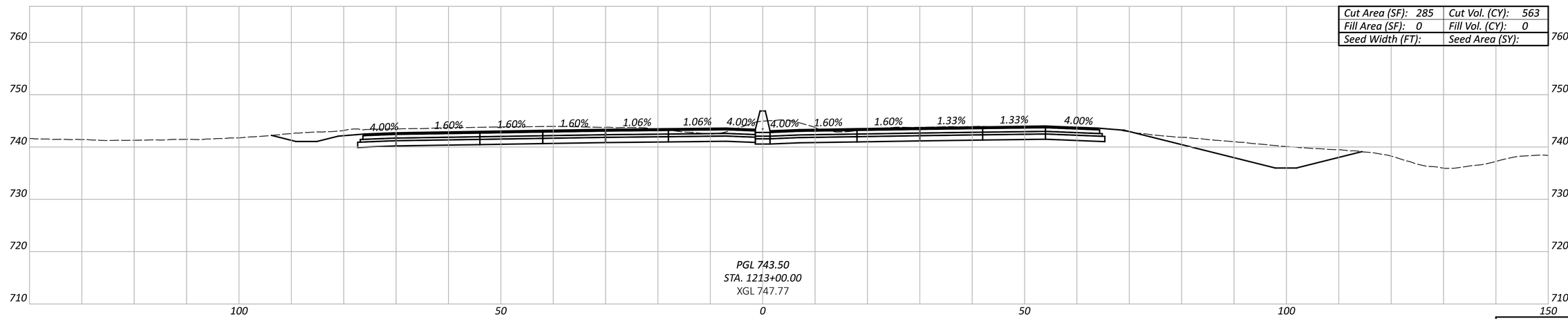

Cut Area (SF): 285	Cut Vol. (CY): 563
Fill Area (SF): 0	Fill Vol. (CY): 0
Seed Width (FT):	Seed Area (SY):

Sheet Totals		
Seeding	Cut	Fill

CROSS-SECTION - U.S. 33
STA. 1213+00.00 TO STA. 1214+00.00

DESIGN AGENCY

DESIGNER ASN

REVIEWER JRE 08/15/25

PROJECT ID 121811

SHEET P.86 TOTAL P.660

FRA/FAI-33-22.99/0.00

MODEL: CLX_RW_US33 - 1213+00.00 PAPERSIZE: 34x22 (in.) DATE: 8/26/2025 TIME: 8:47:58 PM PLTDRV: OHDOT_PDF.pltcfg PENTBL: OHDOT_Pen.tbl USER: jespelage@ljbinc.com WORKSPACE: OHDOTCEv02 WORKSET: 119387 PRODUCT: OpenRoadsDesigner 24.00.00.205
pw:\\ohiodot-pw.bentley.com:ohiodot-pw-02\Documents\01 Active Projects\District 06\Franklin\119387\401-Engineering_LJB\Roadway\Sheets\119387_XS001.dgn

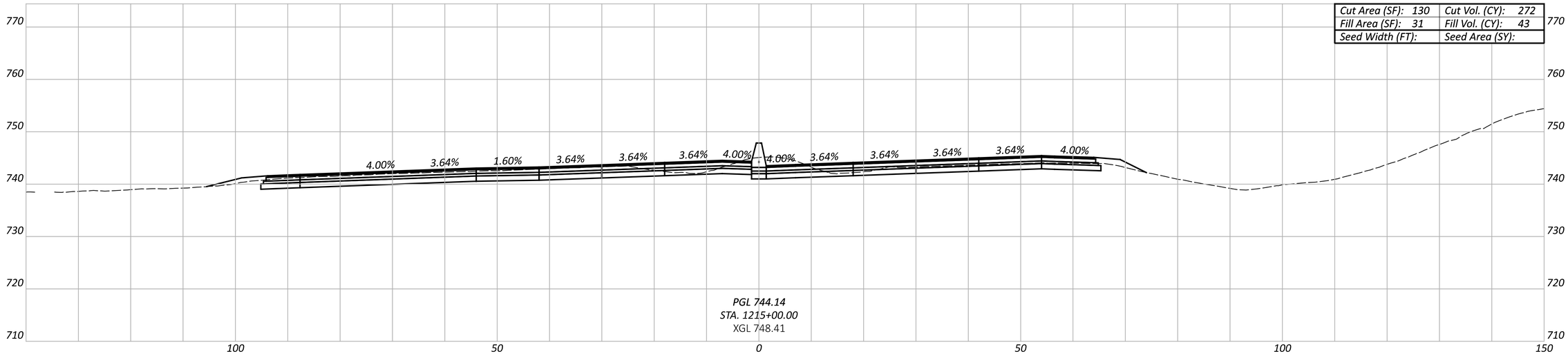

Cut Area (SF): 130	Cut Vol. (CY): 272
Fill Area (SF): 31	Fill Vol. (CY): 43
Seed Width (FT):	Seed Area (SY):

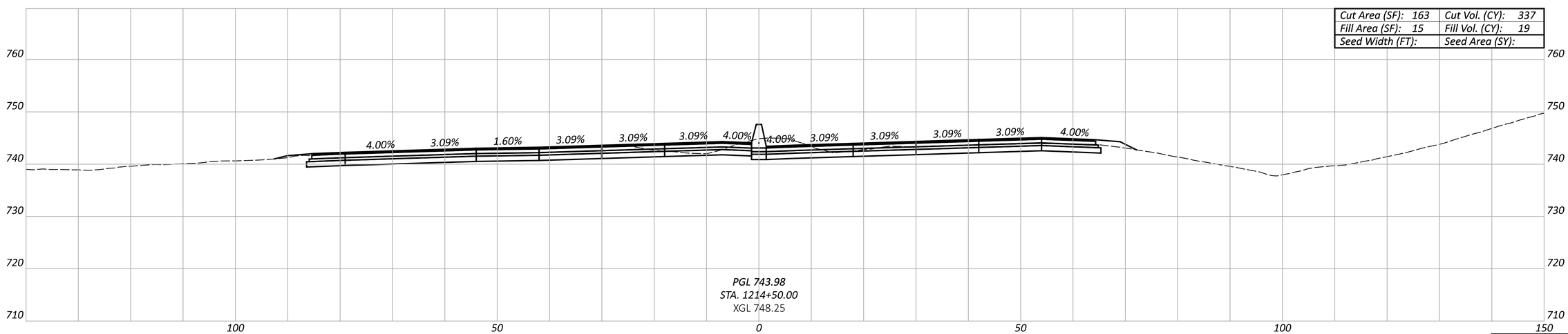

Cut Area (SF): 163	Cut Vol. (CY): 337
Fill Area (SF): 15	Fill Vol. (CY): 19
Seed Width (FT):	Seed Area (SY):

Sheet Totals		
Seeding	Cut	Fill

CROSS-SECTION - U.S. 33
STA. 1214+50.00 TO STA. 1215+00.00

DESIGN AGENCY

DESIGNER
ASN

REVIEWER
JRE 08/15/25

PROJECT ID
121811

SHEET	TOTAL
P.87	P.660

FRA/FAI-33-22.99/0.00

MODEL: CLX_RW_U533 - 1214+50.00 PAPERSIZE: 34x22 (in.) DATE: 8/26/2025 TIME: 8:48:20 PM PLTDRV: OHDOT_PDF.pltcfg PENTBL: OHDOT_Pen.tbl USER: jespelage@ljbinc.com WORKSPACE: OHDOTCEv02 WORKSET: 119387 PRODUCT: OpenRoadsDesigner 24.00.00.205
pw:\\ohiodot-pw.bentley.com:ohiodot-pw-02\Documents\01 Active Projects\District 06\Franklin\119387\401-Engineering_LJB\Roadway\Sheets\119387_XS001.dgn

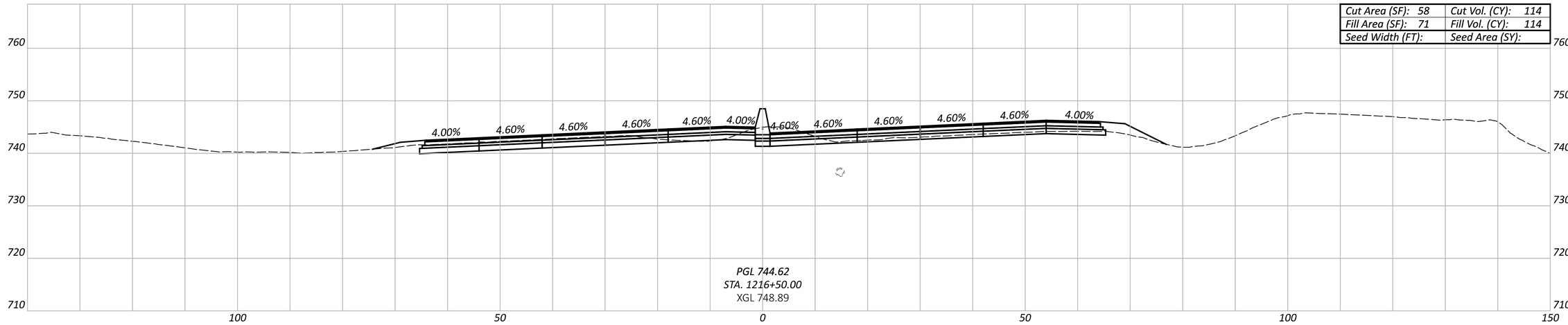

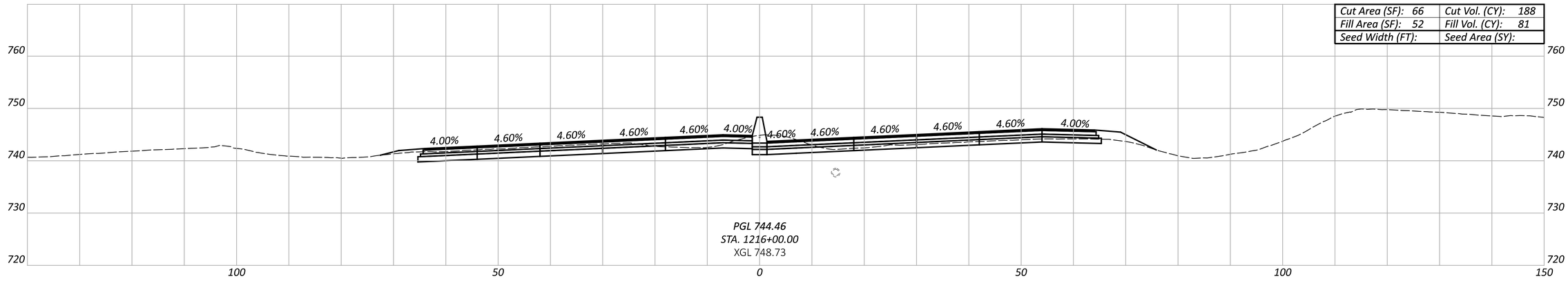

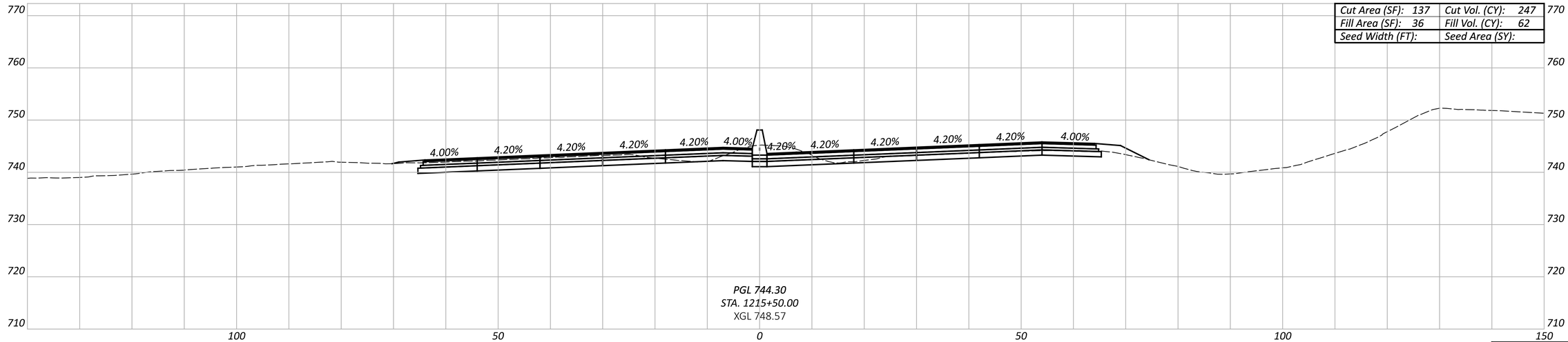

Sheet Totals

Seeding	Cut	Fill

CROSS-SECTION - U.S. 33
STA. 1215+50.00 TO STA. 1216+50.00

DESIGN AGENCY

DESIGNER ASN

REVIEWER JRE 08/15/25

PROJECT ID 121811

SHEET P.88 TOTAL P.660

FRA/FAI-33-22.99/0.00

MODEL: CLX_RW_US33 - 1215+50.00 PAPERSIZE: 34x22 (in.) DATE: 8/26/2025 TIME: 8:48:36 PM PLTDRV: OHDOT_PDF.pltcfg PENTBL: OHDOT_Pen.tbl USER: jespelage@jbinc.com
pw:\\ohiodot-pw.bentley.com:ohiodot-pw-02\Documents\01 Active Projects\District 06\Franklin\119387\401-Engineering_LIB\Roadway\Sheets\119387_XS001.dgn

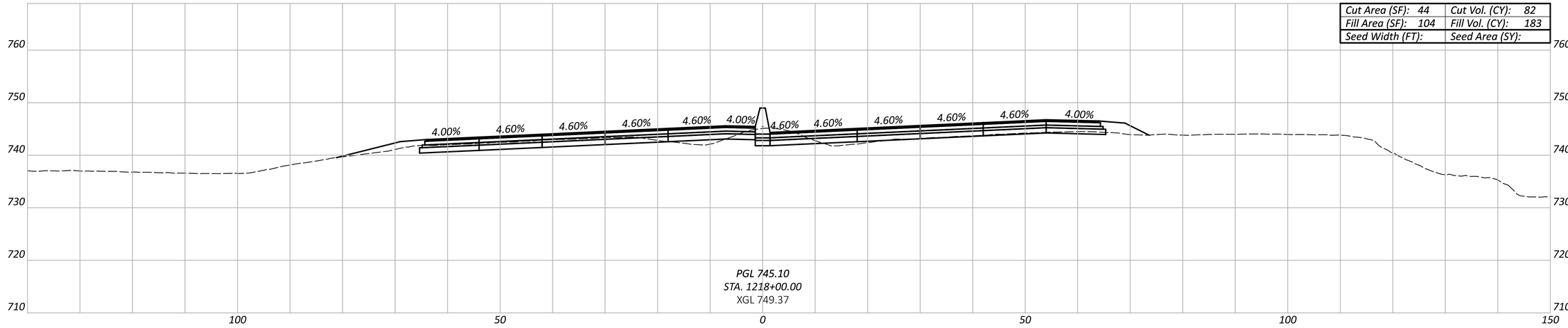

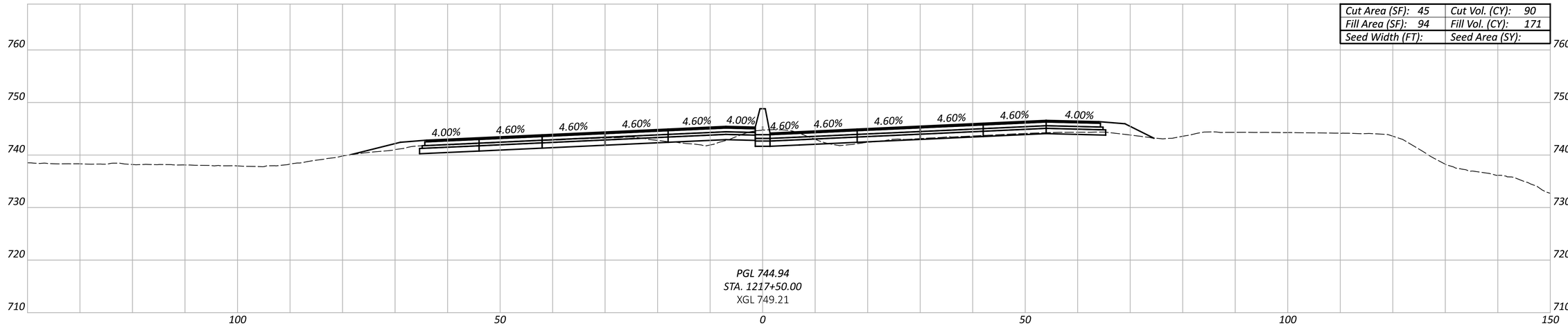

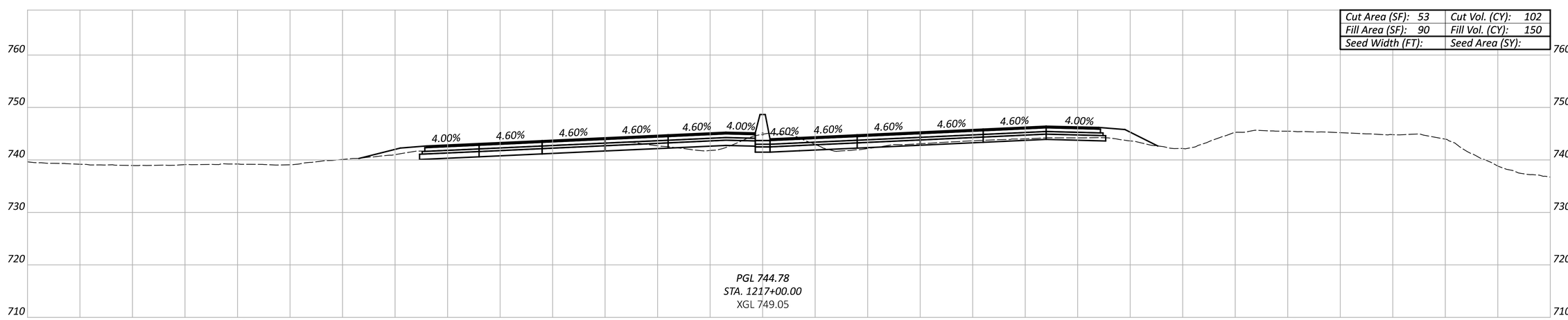

Sheet Totals

Seeding	Cut	Fill

CROSS-SECTION - U.S. 33
STA. 1217+00.00 TO STA. 1218+00.00

DESIGN AGENCY

DESIGNER ASN

REVIEWER JRE 08/15/25

PROJECT ID 121811

SHEET P.89 TOTAL P.660

FRA/FAI-33-22.99/0.00

MODEL: CLK_RW_US33 - 1217+00.00 PAPERSIZE: 34x22 (in.) DATE: 8/26/2025 TIME: 8:48:57 PM PLTDRV: OHDOT_PDF.pltcfg PENTBL: OHDOT_Pen.tbl USER: pw:\\ohiodot-pw.bentley.com:ohiodot-pw-02\Documents\01 Active Projects\District 06\Franklin\119387\A01-Engineering_LJB\Roadway\Sheets\119387_XS001.dgn

MODEL: CLX_RW_US33 - 1218+50.00 PAPERSIZE: 34x22 (in.) DATE: 8/26/2025 TIME: 8:49:24 PM PLTDRV: OHDOT_PDF.pltcfg PENTBL: OHDOT_Pen.tbl USER: jespelage@ljbinc.com WORKSPACE: OHDOTCEv02 WORKSET: 119387 PRODUCT: OpenRoadsDesigner 24.00.00.205
pw:\\ohiodot-pw.bentley.com:ohiodot-pw-02\Documents\01 Active Projects\District 06\Franklin\119387\401-Engineering_LJB\Roadway\Sheets\119387_XS001.dgn

FRA/FAI-33-22.99/0.00

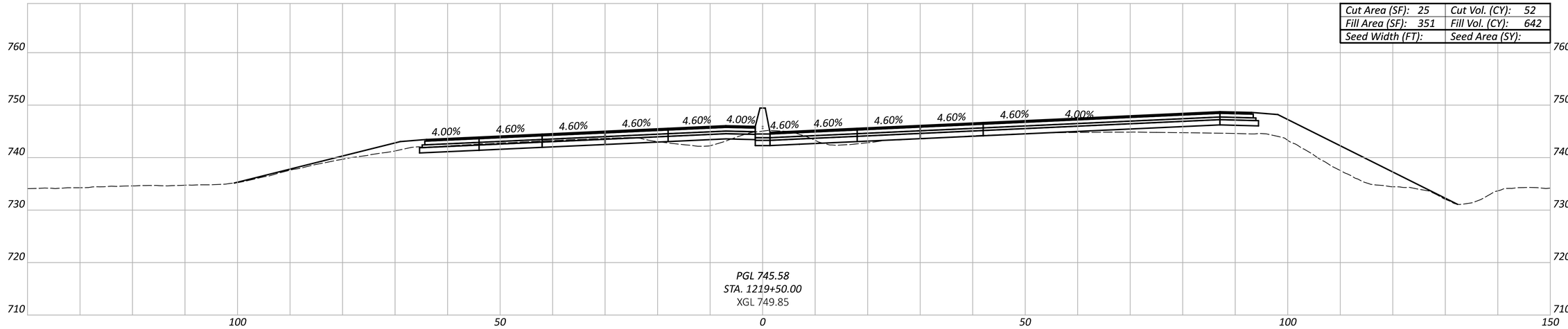

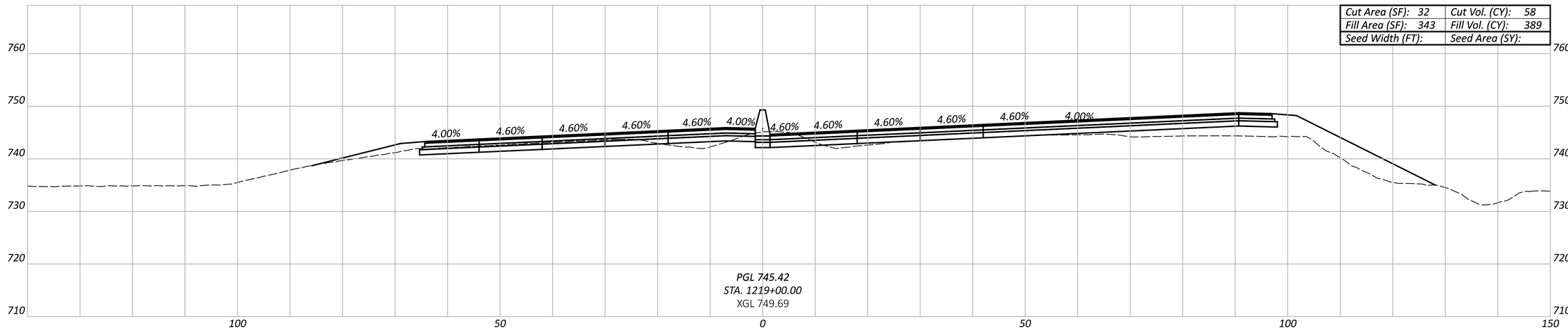

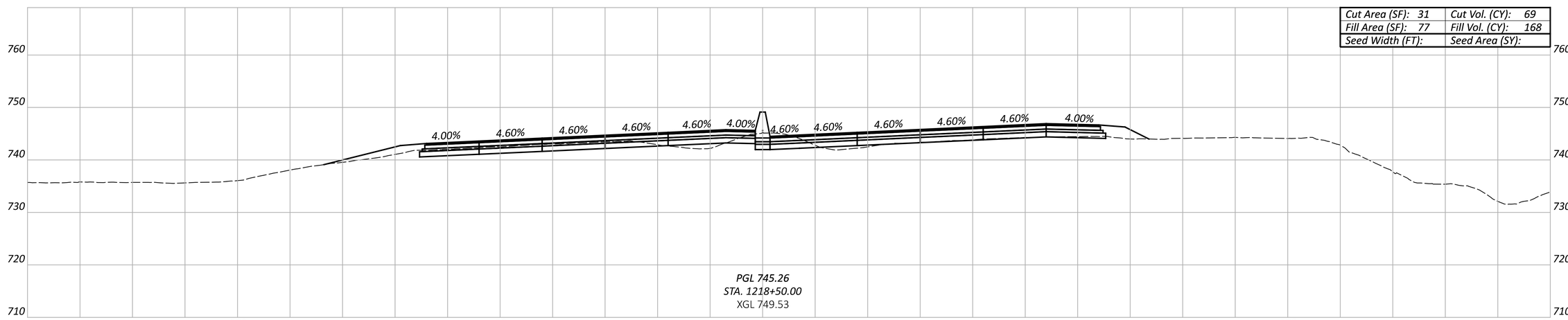

CROSS-SECTION - U.S. 33
STA. 1218+50.00 TO STA.1219+50.00

Sheet Totals		
Seeding	Cut	Fill

DESIGN AGENCY

DESIGNER ASN

REVIEWER JRE 08/15/25

PROJECT ID 121811

SHEET P.90 TOTAL P.660

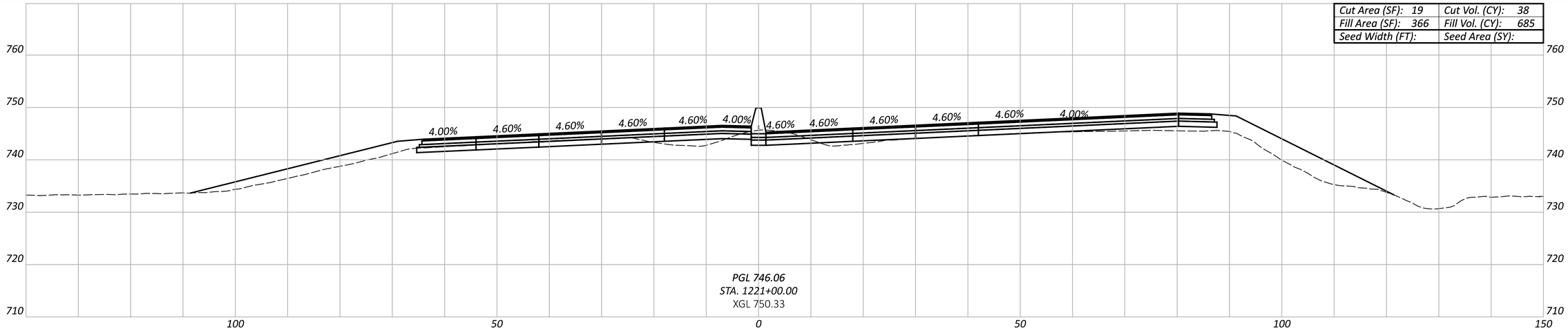

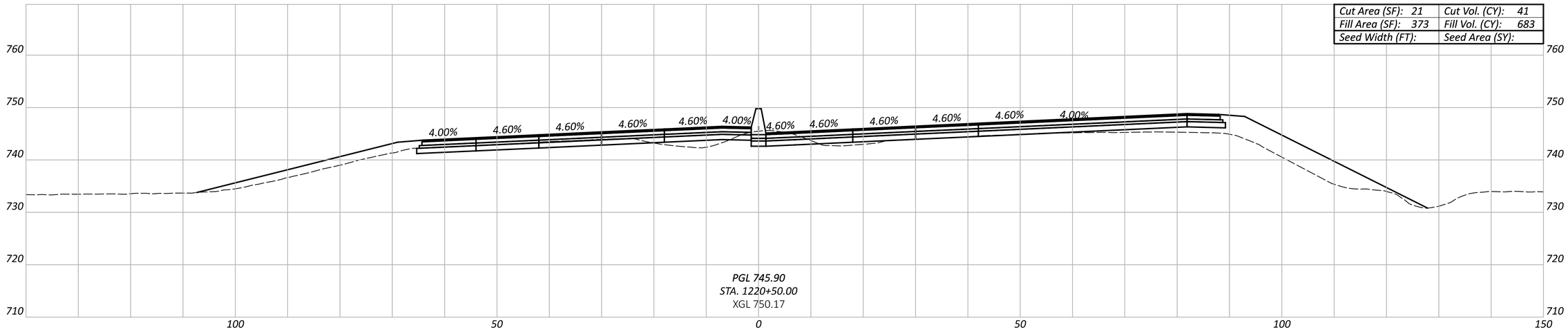

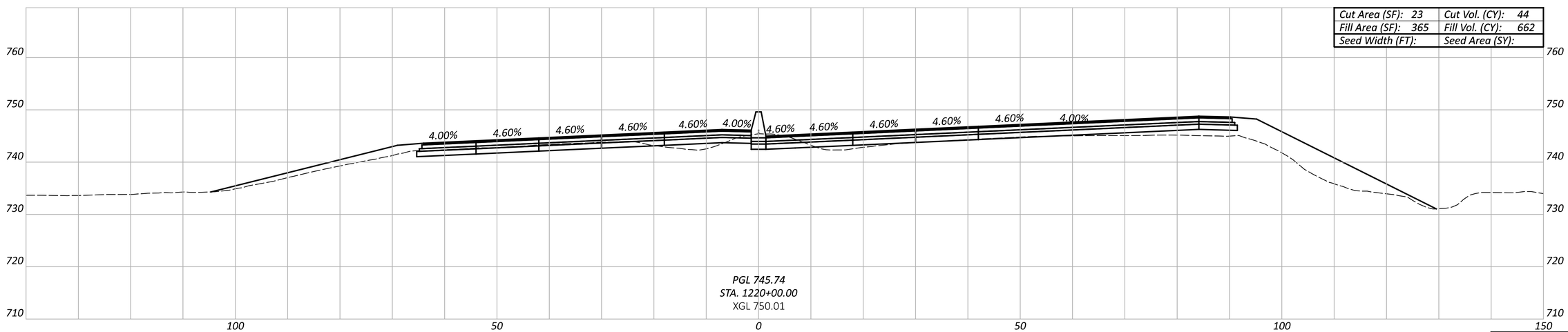

CROSS-SECTION - U.S. 33
STA. 1220+00.00 TO STA. 1221+00.00

Sheet Totals		
Seeding	Cut	Fill

DESIGN AGENCY

DESIGNER ASN

REVIEWER JRE 08/15/25

PROJECT ID 121811

SHEET P.91 TOTAL P.660

FRA/FAI-33-22.99/0.00

MODEL: CLX_RW_US33 - 1220+00.00 PAPERSIZE: 34x22 (in.) DATE: 8/26/2025 TIME: 8:49:50 PM PLTDRV: OHDOT_PDF.pltcfg PENTBL: OHDOT_Pen.tbl USER: jespelage@ljbinc.com WORKSPACE: OHDOTCEv02 WORKSET: 119387 PRODUCT: OpenRoadsDesigner 24.00.00.205
pw:\\ohiodot-pw.bentley.com:ohiodot-pw-02\Documents\01 Active Projects\District 06\Franklin\119387\401-Engineering_LIB\Roadway\Sheets\119387_XS001.dgn

MODEL: CLX_RW_U533 - 1221+50.00 PAPERSIZE: 34x22 (in.) DATE: 8/26/2025 TIME: 8:50:56 PM PLTDRV: OHDOT_PDF.pltcfg PENTBL: OHDOT_Pen.tbl USER: jespelage@ljbinc.com WORKSPACE: OHDOTCEv02 WORKSET: 119387 PRODUCT: OpenRoadsDesigner 24.00.00.205
pw:\\ohiodot-pw.bentley.com:ohiodot-pw-02\Documents\01 Active Projects\District 06\Franklin\119387\401-Engineering_LJB\Roadway\Sheets\119387_XS001.dgn

FRA/FAI-33-22.99/0.00

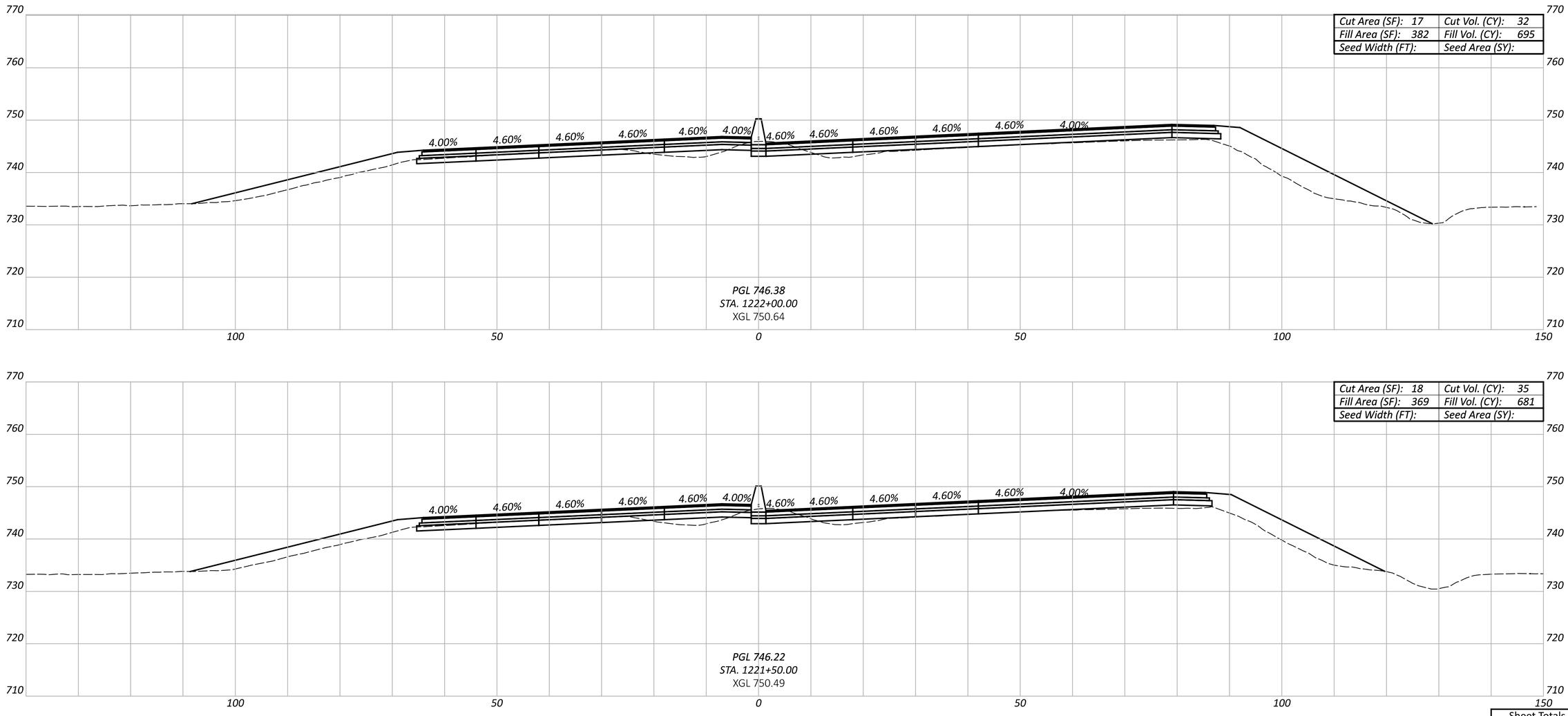

CROSS-SECTION - U.S. 33
STA. 1221+50.00 TO STA. 1222+00.00

DESIGN AGENCY

DESIGNER
ASN

REVIEWER
JRE 08/15/25

PROJECT ID
121811

Sheet Totals		
Seeding	Cut	Fill

SHEET	TOTAL
P.92	P.660

MODEL: CLX_RW_US33 - 1222+50.00 PAPERSIZE: 34x22 (in.) DATE: 8/26/2025 TIME: 8:51:15 PM PLTDRV: OHDOT_PDF.pltcfg PENTBL: OHDOT_Pen.tbl USER: jespelage@ljbinc.com WORKSPACE: OHDOTCEv02 WORKSET: 119387 PRODUCT: OpenRoadsDesigner 24.00.00.205
pw:\\ohiodot-pw.bentley.com:ohiodot-pw-02\Documents\01 Active Projects\District 06\Franklin\119387\401-Engineering_LIB\Roadway\Sheets\119387_XS001.dgn

FRA/FAI-33-22.99/0.00

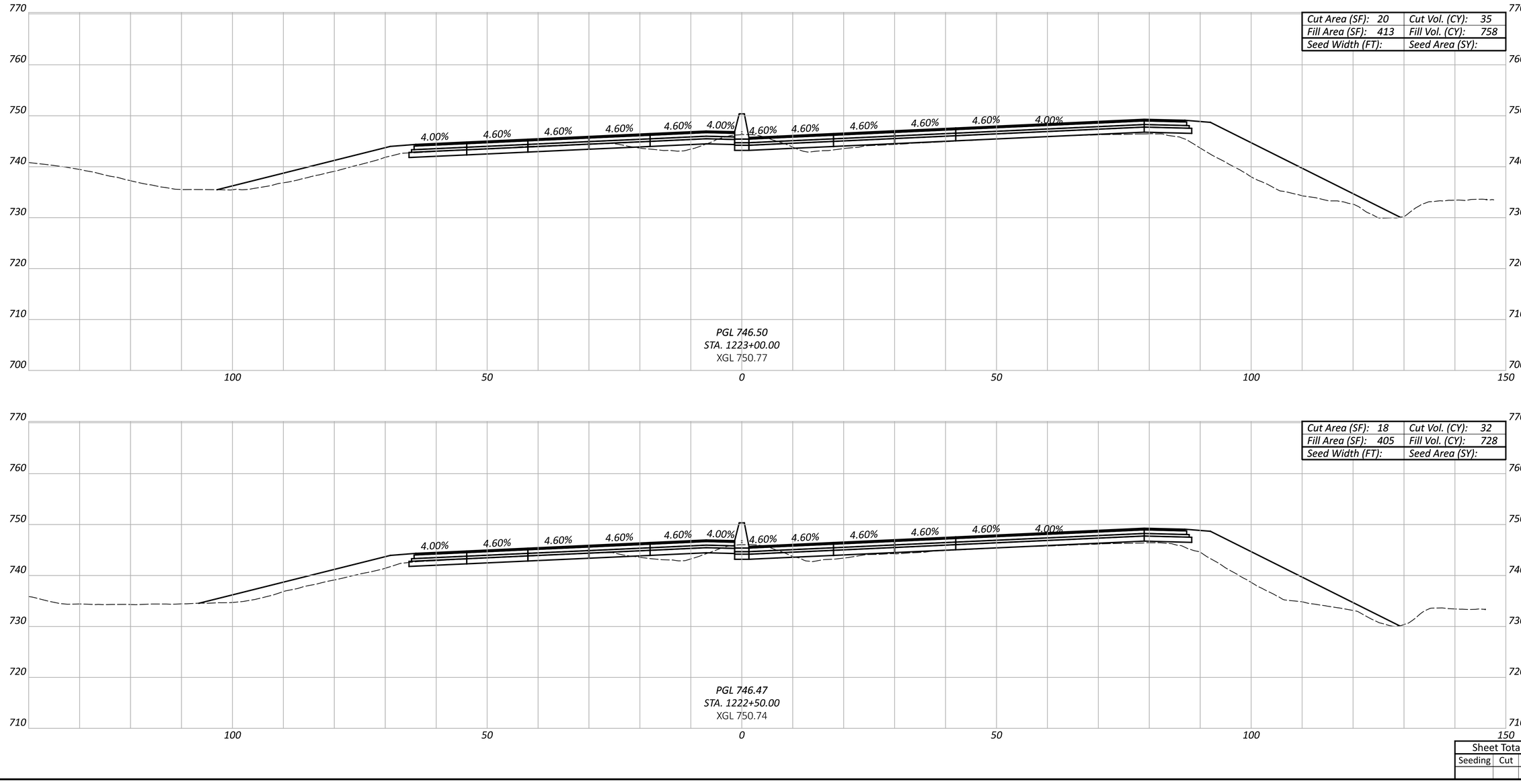

CROSS-SECTION - U.S. 33
STA. 1222+50.00 TO STA. 1223+00.00

DESIGN AGENCY

DESIGNER ASN

REVIEWER JRE 08/15/25

PROJECT ID 121811

SHEET P.93 TOTAL P.660

Sheet Totals

Seeding	Cut	Fill

MODEL: CIX_RW_US33 - 1223+50.00 PAPERSIZE: 34x22 (in.) DATE: 8/26/2025 TIME: 8:51:35 PM PLTDRV: OHDOT_PDF.pltcfg PENTBL: OHDOT_Pen.tbl USER: jespelage@ljbinc.com WORKSPACE: OHDOTCEv02 WORKSET: 119387 PRODUCT: OpenRoadsDesigner 24.00.00.205
pw:\\ohiodot-pw.bentley.com:ohiodot-pw-02\Documents\01 Active Projects\District 06\Franklin\119387\401-Engineering_LIB\Roadway\Sheets\119387_XS001.dgn

FRA/FAI-33-22.99/0.00

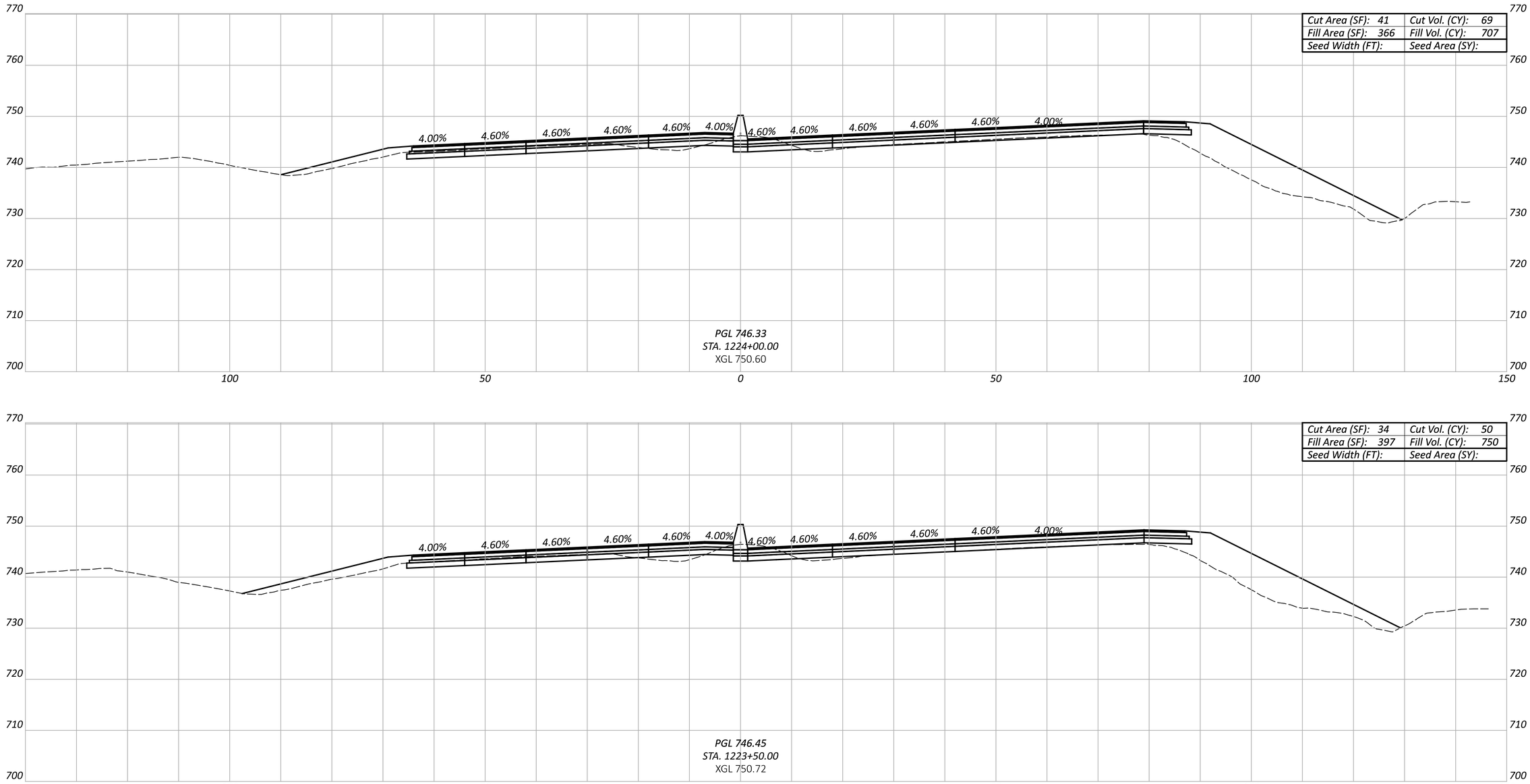

Sheet Totals		
Seeding	Cut	Fill

CROSS-SECTION - U.S. 33
STA. 1223+50.00 TO STA. 1224+00.00

DESIGN AGENCY

DESIGNER ASN

REVIEWER JRE 08/15/25

PROJECT ID 121811

SHEET P.94 TOTAL P.660

MODEL: CLX_RW_U333 - 1224+50.00 PAPERSIZE: 34x22 (in.) DATE: 8/26/2025 TIME: 8:51:55 PM PLTDRV: OHDOT_PDF.pltcfg PENTBL: OHDOT_Pen.tbl USER: jespelage@ljbinc.com WORKSPACE: OHDOTCEv02 WORKSET: 119387 PRODUCT: OpenRoadsDesigner 24.00.00.205
pw:\\ohiodot-pw.bentley.com:ohiodot-pw-02\Documents\01 Active Projects\District 06\Franklin\119387\401-Engineering_LJB\Roadway\Sheets\119387_XS001.dgn

FRA/FAI-33-22.99/0.00

Cut Area (SF): 338	Cut Vol. (CY): 355
Fill Area (SF): 310	Fill Vol. (CY): 600
Seed Width (FT):	Seed Area (SY):

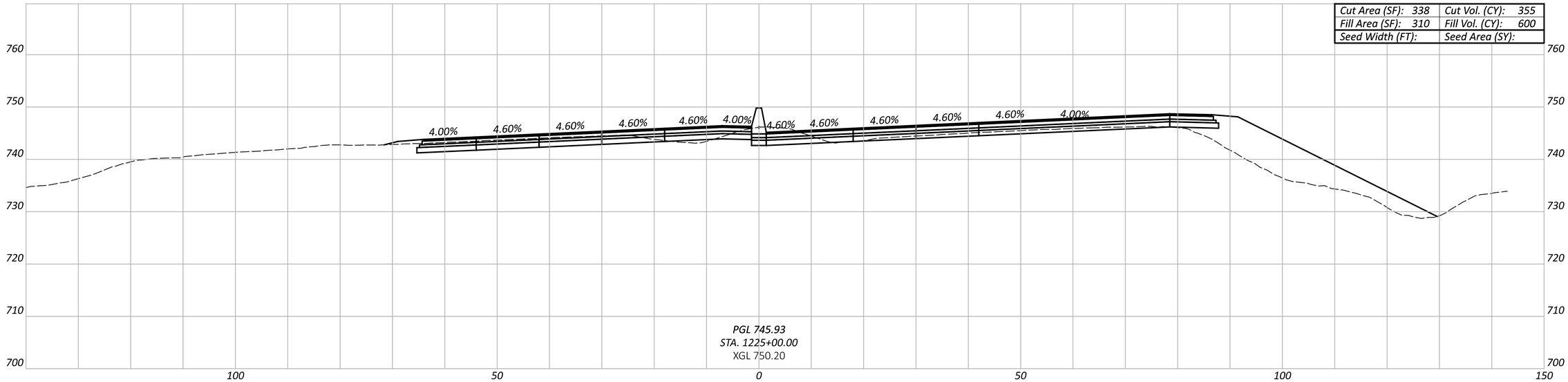

Cut Area (SF): 46	Cut Vol. (CY): 80
Fill Area (SF): 338	Fill Vol. (CY): 652
Seed Width (FT):	Seed Area (SY):

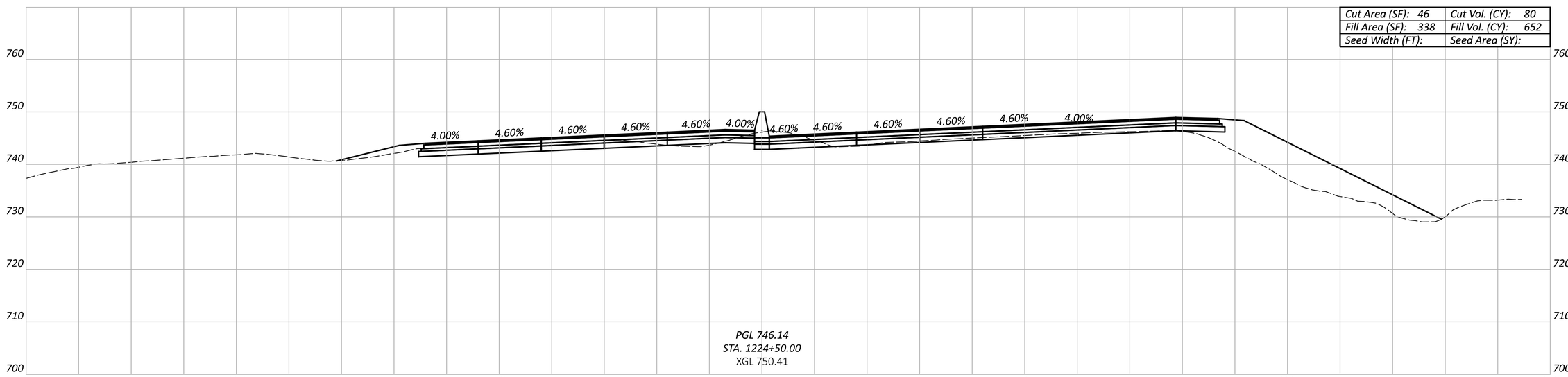

Sheet Totals		
Seeding	Cut	Fill

CROSS-SECTION - U.S. 33
STA. 1224+50.00 TO STA. 1225+00.00

DESIGN AGENCY

DESIGNER ASN

REVIEWER JRE 08/15/25

PROJECT ID 121811

SHEET	TOTAL
P.95	P.660

MODEL: CLX_RW_US33 - 1225+50.00 PAPERSIZE: 34x22 (in.) DATE: 8/26/2025 TIME: 8:52:14 PM PLTDRV: OHDOT_PDF.pltcfg PENTBL: OHDOT_Pen.tbl USER: jespelage@ljbinc.com WORKSPACE: OHDOTCEv02 WORKSET: 119387 PRODUCT: OpenRoadsDesigner 24.00.00.205
pw:\\ohiodot-pw.bentley.com:ohiodot-pw-02\Documents\01 Active Projects\District 06\Franklin\119387\401-Engineering_LIB\Roadway\Sheets\119387_XS001.dgn

FRA/FAI-33-22.99/0.00

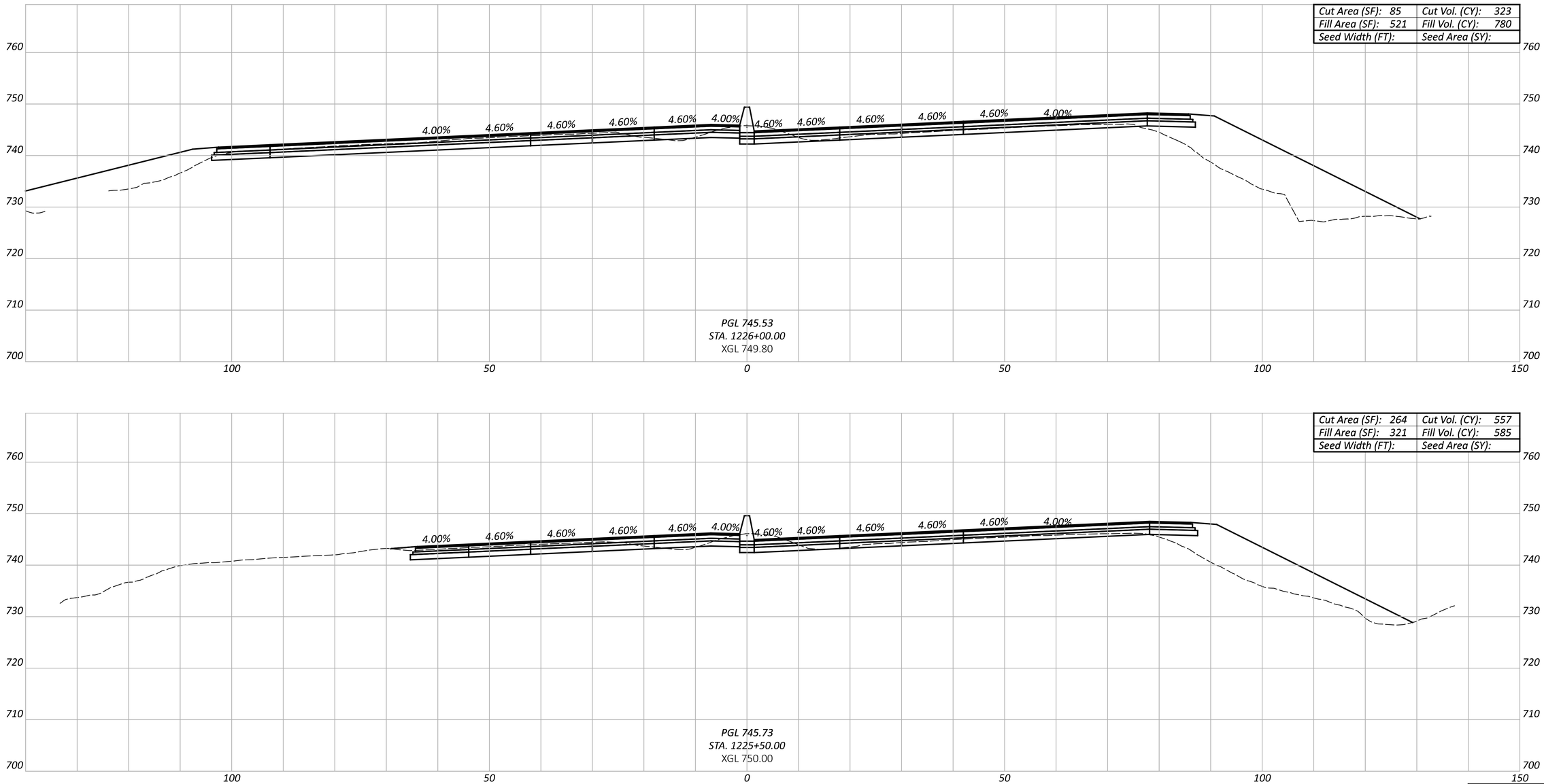

CROSS-SECTION - U.S. 33
STA. 1225+50.00 TO STA. 1226+00.00

DESIGN AGENCY

DESIGNER ASN

REVIEWER JRE 08/15/25

PROJECT ID 121811

SHEET P.96 TOTAL P.660

Sheet Totals

Seeding	Cut	Fill

CROSS-SECTION - U.S. 33
STA. 1226+50.00 TO STA. 1227+00.00

Cut Area (SF): 102	Cut Vol. (CY): 183
Fill Area (SF): 447	Fill Vol. (CY): 845
Seed Width (FT):	Seed Area (SY):

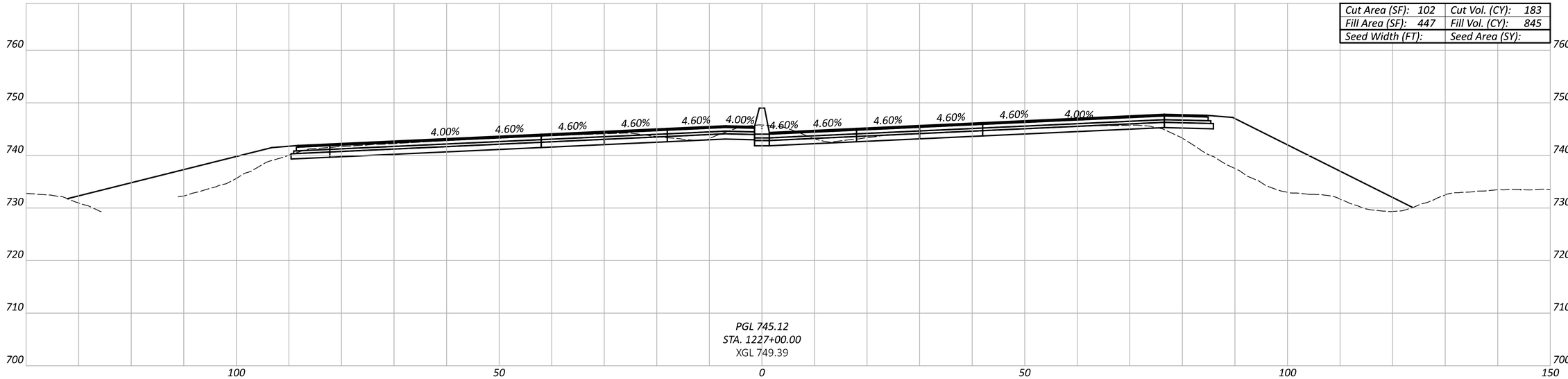

Cut Area (SF): 95	Cut Vol. (CY): 167
Fill Area (SF): 466	Fill Vol. (CY): 914
Seed Width (FT):	Seed Area (SY):

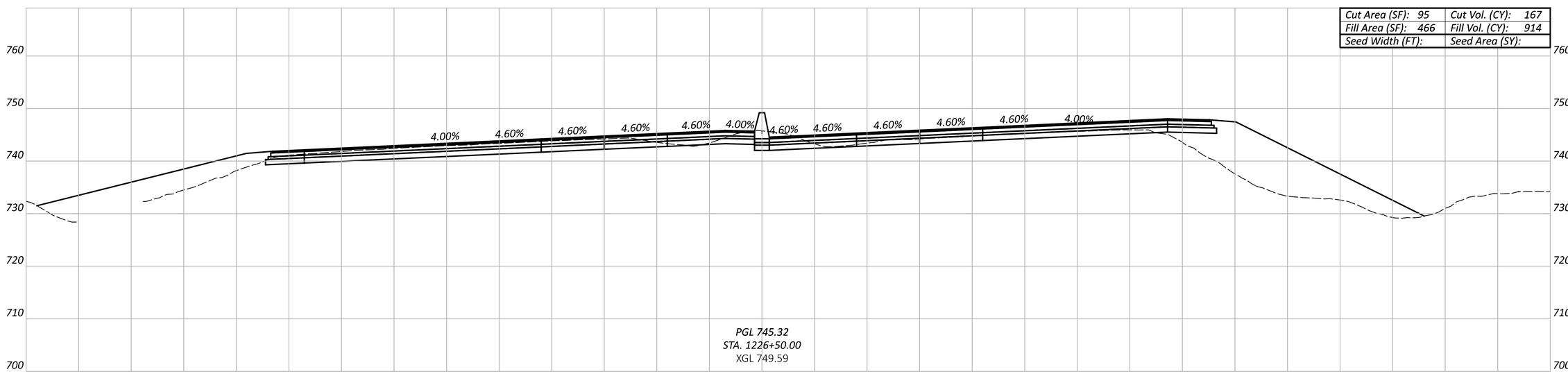

Sheet Totals		
Seeding	Cut	Fill

DESIGN AGENCY

DESIGNER
ASN

REVIEWER
JRE 08/15/25

PROJECT ID
121811

SHEET P.97 TOTAL P.660

FRA/FAI-33-22.99/0.00

MODEL: CLX_RW_US33 - 1226+50.00 PAPERSIZE: 34x22 (in.) DATE: 8/26/2025 TIME: 8:52:33 PM PLTDRV: OHDOT_PDF.pltcfg PENTBL: OHDOT_Pen.tbl USER: jespelage@ljbinc.com WORKSPACE: OHDOTCEv02 WORKSET: 119387 PRODUCT: OpenRoadsDesigner 24.00.00.205
pw:\\ohiodot-pw.bentley.com:ohiodot-pw-02\Documents\01 Active Projects\District 06\Franklin\119387\401-Engineering_LJB\Roadway\Sheets\119387_XS001.dgn

MODEL: CLX_RW_US33 - 1227+50.00 PAPERSIZE: 34x22 (in.) DATE: 8/26/2025 TIME: 8:52:52 PM PLTDRV: OHDOT_PDF.pltcfg PENTBL: OHDOT_Pen.tbl USER: jespelage@ljbinc.com WORKSPACE: OHDOTCEv02 WORKSET: 119387 PRODUCT: OpenRoadsDesigner 24.00.00.205
pw:\\ohiodot-pw.bentley.com:ohiodot-pw-02\Documents\01 Active Projects\District 06\Franklin\119387\401-Engineering_LJB\Roadway\Sheets\119387_XS001.dgn

FRA/FAI-33-22.99/0.00

Cut Area (SF): 112	Cut Vol. (CY): 201
Fill Area (SF): 383	Fill Vol. (CY): 726
Seed Width (FT):	Seed Area (SY):

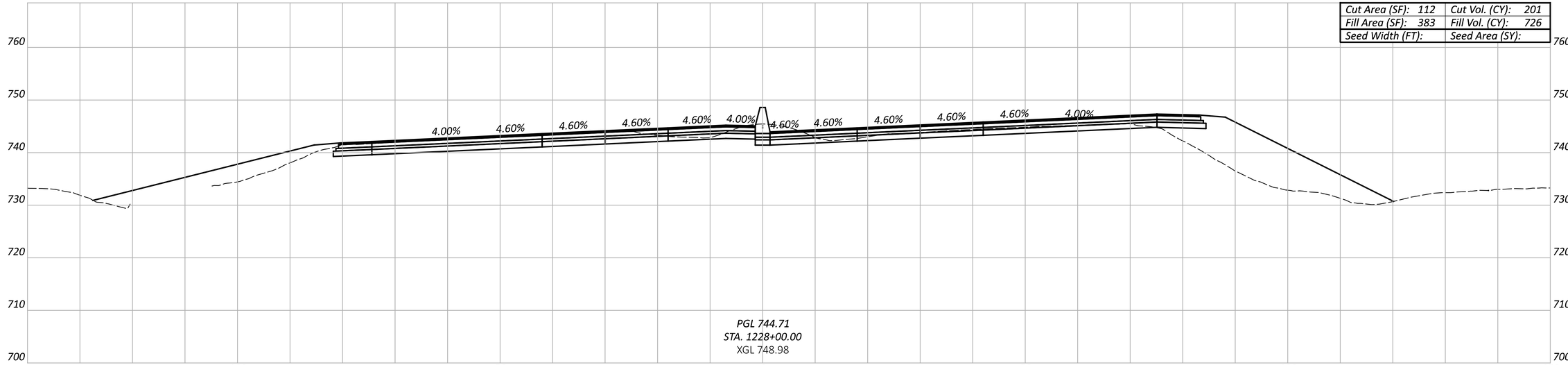

Cut Area (SF): 105	Cut Vol. (CY): 191
Fill Area (SF): 401	Fill Vol. (CY): 785
Seed Width (FT):	Seed Area (SY):

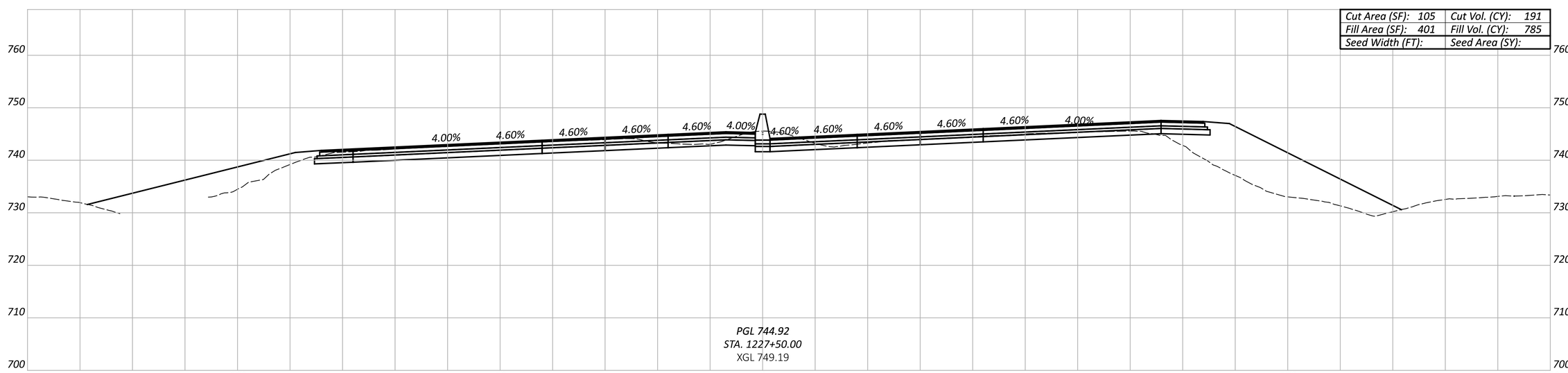

Sheet Totals		
Seeding	Cut	Fill

CROSS-SECTION - U.S. 33
STA. 1227+50.00 TO STA. 1228+00.00

DESIGN AGENCY

DESIGNER ASN

REVIEWER JRE 08/15/25

PROJECT ID 121811

SHEET P.98 TOTAL P.660

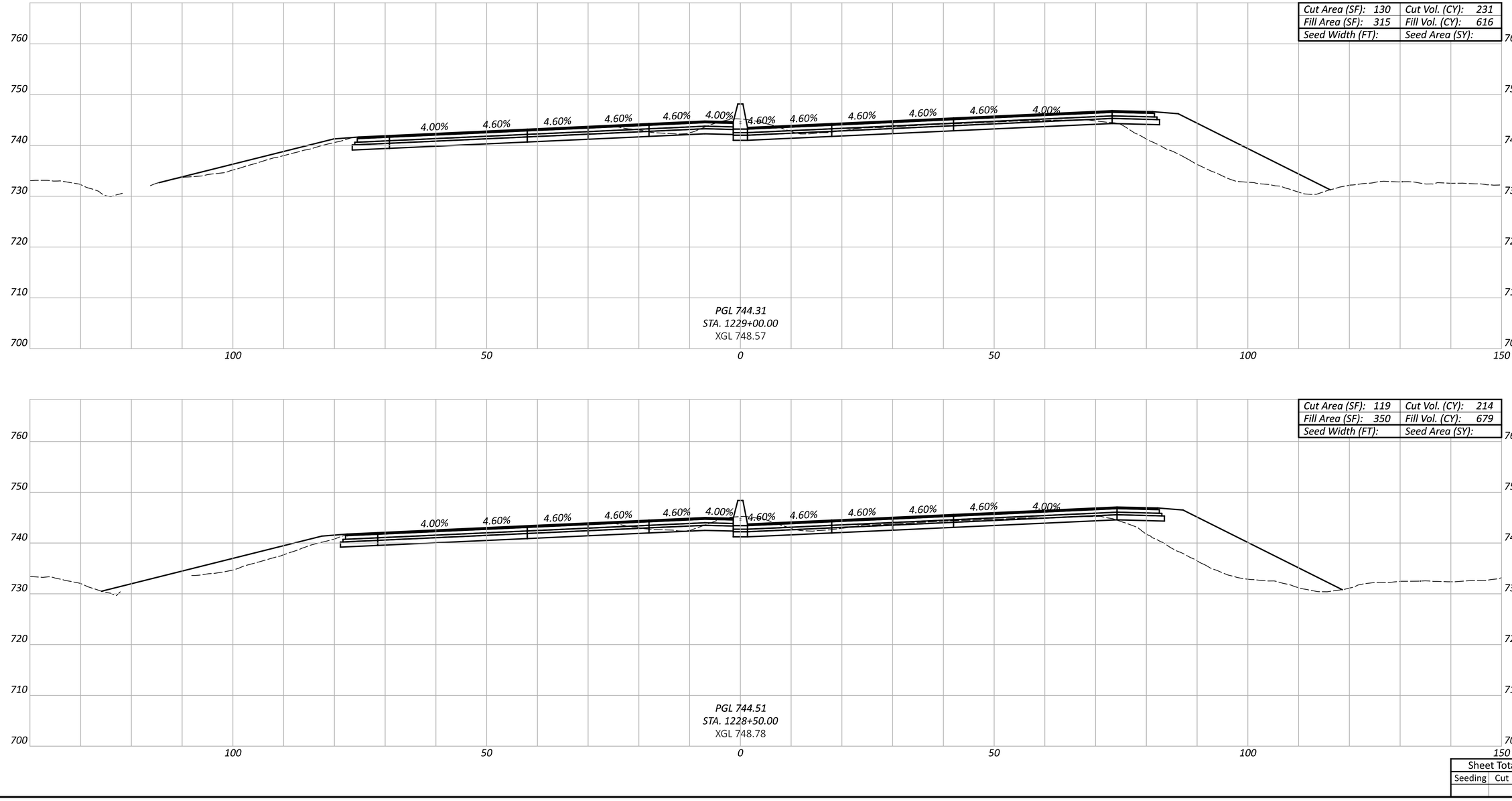

CROSS-SECTION - U.S. 33
STA. 1228+50.00 TO STA. 1229+00.00

Sheet Totals		
Seeding	Cut	Fill

DESIGN AGENCY

DESIGNER ASN

REVIEWER JRE 08/15/25

PROJECT ID 121811

SHEET P.99 TOTAL P.660

FRA/FAI-33-22.99/0.00

MODEL: CLX_RW_U333 - 1228+50.00 PAPERSIZE: 34x22 (in.) DATE: 8/26/2025 TIME: 8:53:11 PM PLTDRV: OHDOT_PDF.pltcfg PENTBL: OHDOT_Pen.tbl USER: jespelage@ljbinc.com WORKSPACE: OHDOTCEv02 WORKSET: 119387 PRODUCT: OpenRoadsDesigner 24.00.00.205
pw:\\ohiodot-pw.bentley.com:ohiodot-pw-02\Documents\01 Active Projects\District 06\Franklin\119387\401-Engineering_LJB\Roadway\Sheets\119387_XS001.dgn

MODEL: CLX_RW_U533 - 1229+50.00 PAPERSIZE: 34x22 (in.) DATE: 8/26/2025 TIME: 8:53:31 PM PLTDRV: OHDOT_PDF.pltcfg PENTBL: OHDOT_Pen.tbl USER: jespelage@ljbinc.com WORKSPACE: OHDOTCEv02 WORKSET: 119387 PRODUCT: OpenRoadsDesigner 24.00.00.205
pw:\\ohiodot-pw.bentley.com:ohiodot-pw-02\Documents\01 Active Projects\District 06\Franklin\119387\401-Engineering_LJB\Roadway\Sheets\119387_XS001.dgn

FRA/FAI-33-22.99/0.00

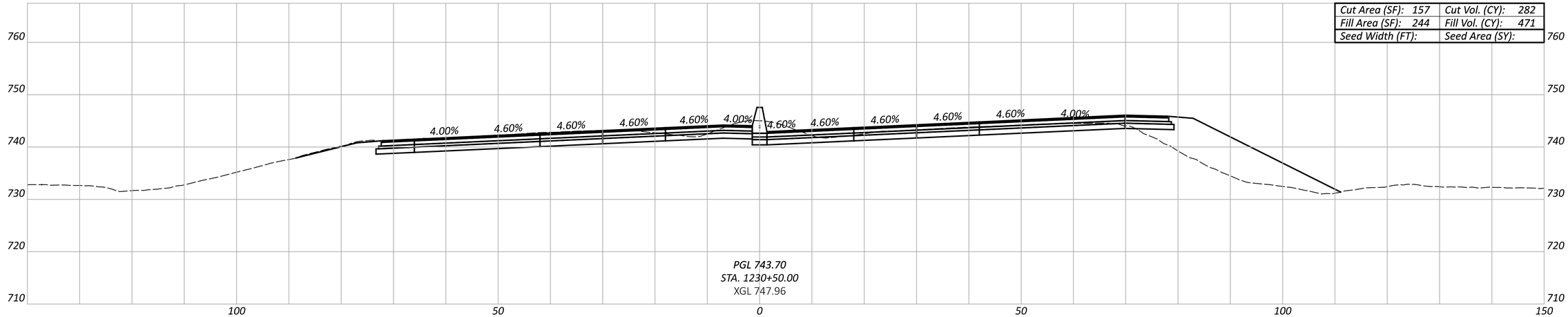

PGL 743.70
STA. 1230+50.00
XGL 747.96

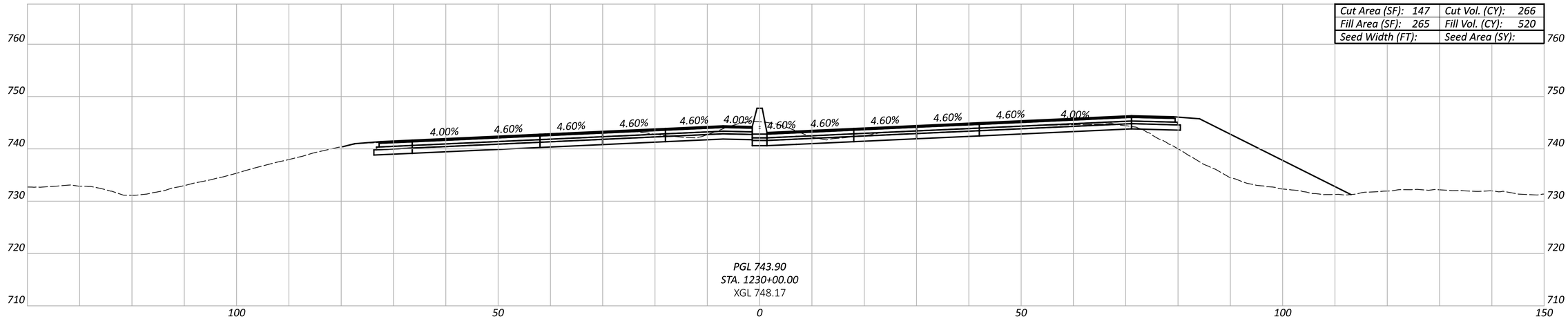

PGL 743.90
STA. 1230+00.00
XGL 748.17

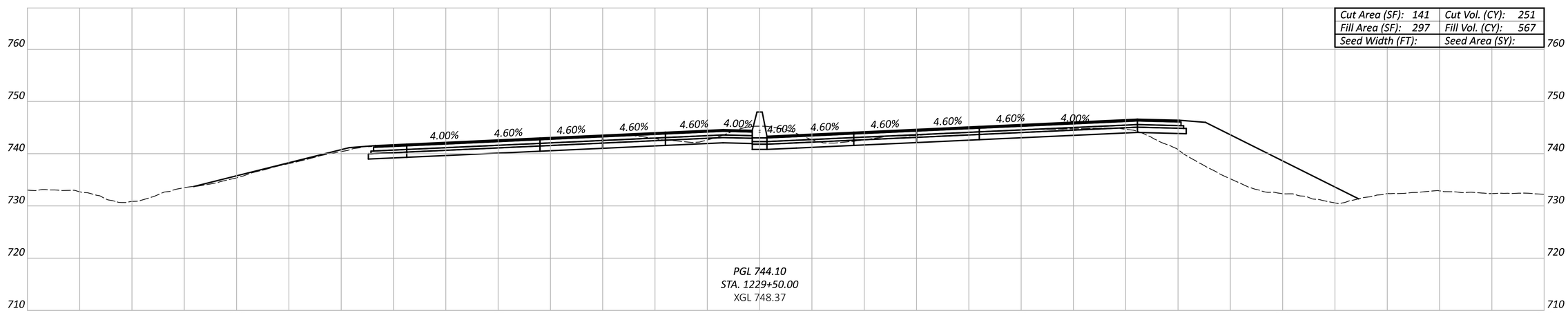

PGL 744.10
STA. 1229+50.00
XGL 748.37

Sheet Totals		
Seeding	Cut	Fill

CROSS-SECTION - U.S. 33
STA. 1229+50.00 TO STA. 1230+50.00

DESIGN AGENCY

DESIGNER
ASN

REVIEWER
JRE 08/15/25

PROJECT ID
121811

SHEET	TOTAL
P.100	P.660

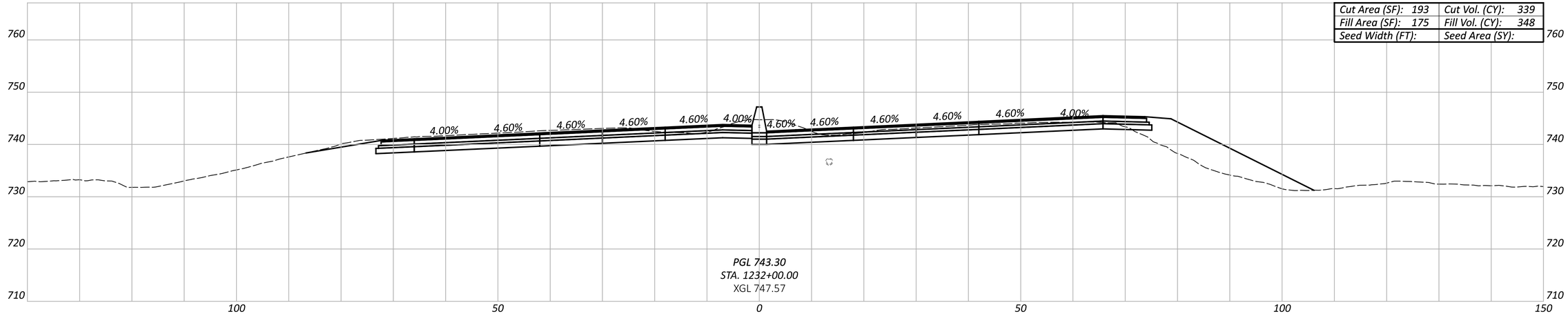

Cut Area (SF): 193	Cut Vol. (CY): 339
Fill Area (SF): 175	Fill Vol. (CY): 348
Seed Width (FT):	Seed Area (SY):

PGL 743.30
STA. 1232+00.00
XGL 747.57

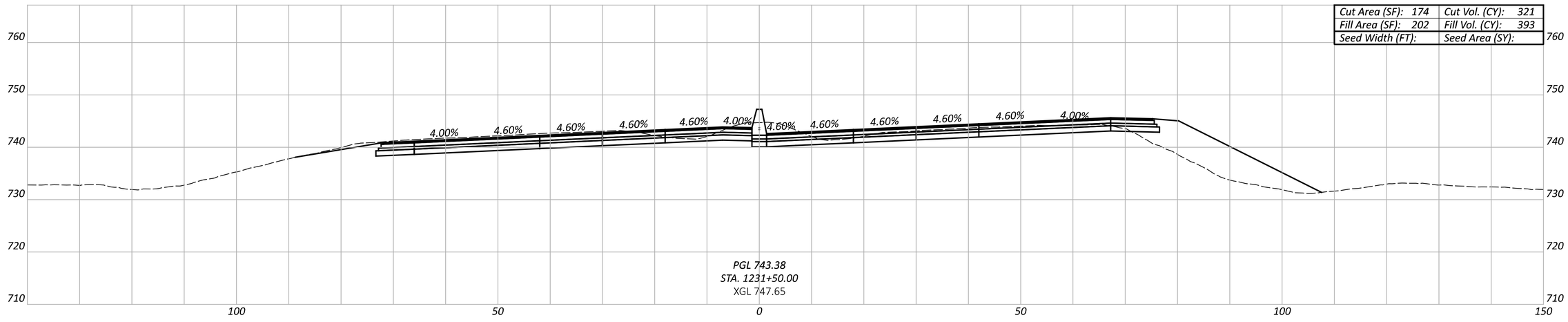

Cut Area (SF): 174	Cut Vol. (CY): 321
Fill Area (SF): 202	Fill Vol. (CY): 393
Seed Width (FT):	Seed Area (SY):

PGL 743.38
STA. 1231+50.00
XGL 747.65

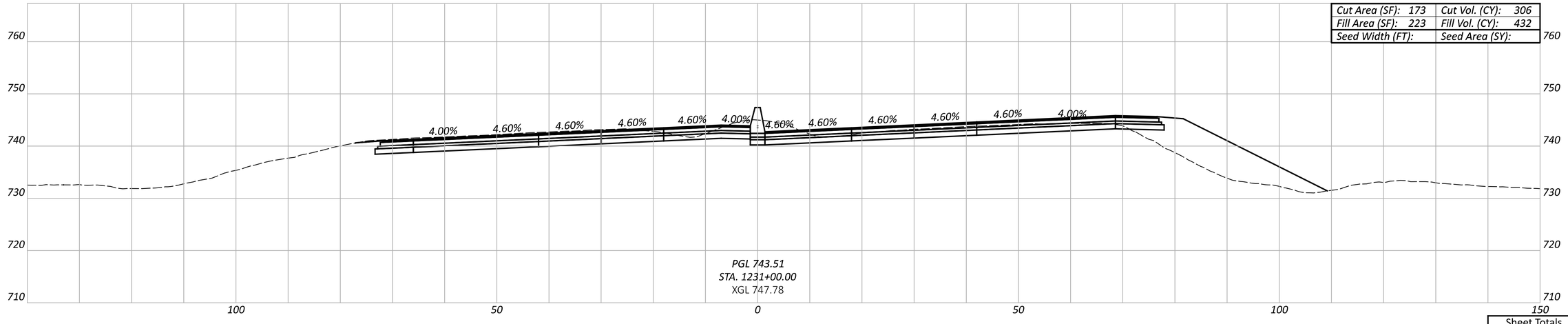

Cut Area (SF): 173	Cut Vol. (CY): 306
Fill Area (SF): 223	Fill Vol. (CY): 432
Seed Width (FT):	Seed Area (SY):

PGL 743.51
STA. 1231+00.00
XGL 747.78

CROSS-SECTION - U.S. 33
STA. 1231+00.00 TO STA. 1232+00.00

Sheet Totals		
Seeding	Cut	Fill

DESIGN AGENCY

DESIGNER ASN

REVIEWER JRE 08/15/25

PROJECT ID 121811

SHEET P.101 TOTAL P.660

FRA/FAI-33-22.99/0.00

MODEL: CIX_RW_US33 - 1231+00.00 PAPERSIZE: 34x22 (in.) DATE: 8/26/2025 TIME: 8:54:01 PM PLTDRV: OHDOT_PDF.pltcfg PENTBL: OHDOT_Pen.tbl USER: jespelage@ljbinc.com WORKSPACE: OHDOTCEv02 WORKSET: 119387 PRODUCT: OpenRoadsDesigner 24.00.00.205
pw:\\ohiodot-pw.bentley.com:ohiodot-pw-02\Documents\01 Active Projects\District 06\Franklin\119387\401-Engineering_LIB\Roadway\Sheets\119387_XS001.dgn

MODEL: CLX_RW_US33 - 1232+50.00 PAPERSIZE: 34x22 (in.) DATE: 8/26/2025 TIME: 8:54:35 PM PLTDRV: OHDOT_PDF.pltcfg PENTBL: OHDOT_Pen.tbl USER: jespelage@ljbinc.com WORKSPACE: OHDOTCEv02 WORKSET: 119387 PRODUCT: OpenRoadsDesigner 24.00.00.205
pw:\\ohiodot-pw.bentley.com:ohiodot-pw-02\Documents\01 Active Projects\District 06\Franklin\119387\401-Engineering_LJB\Roadway\Sheets\119387_XS001.dgn

FRA/FAI-33-22.99/0.00

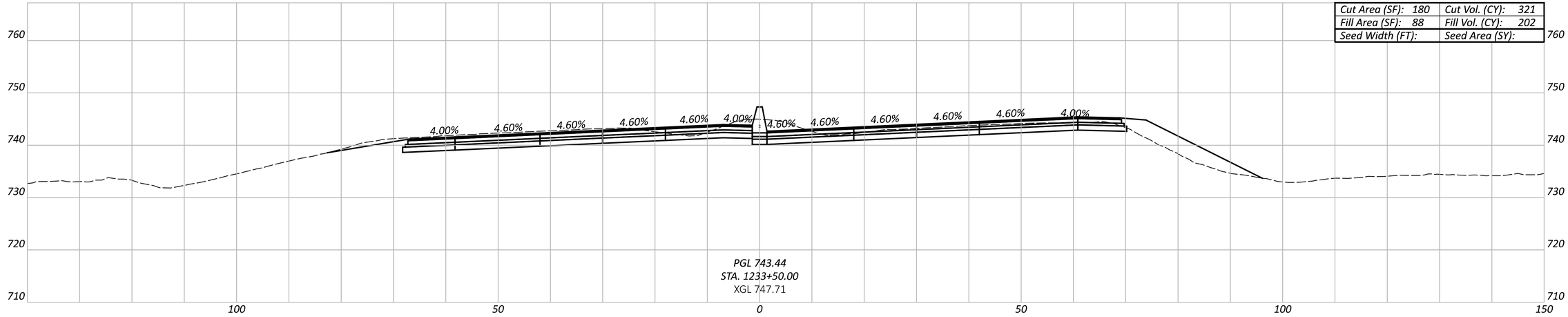

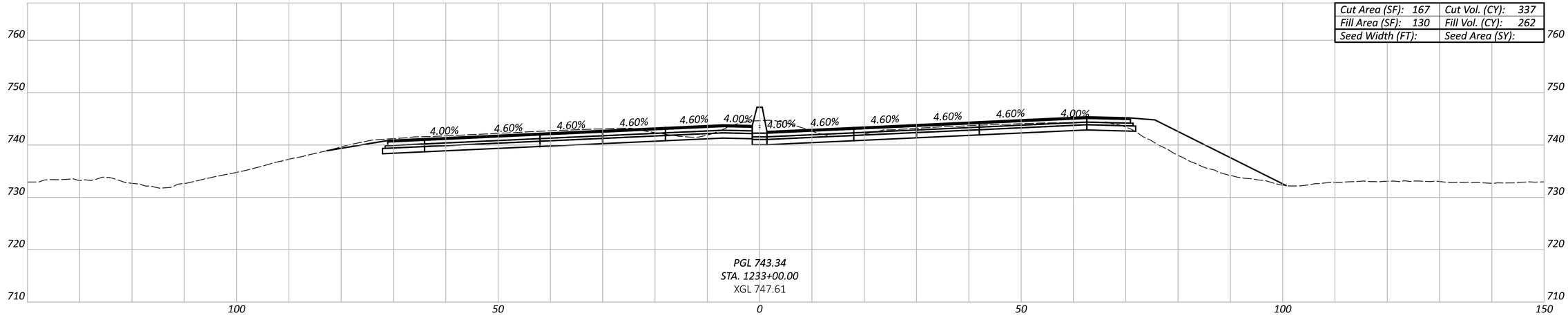

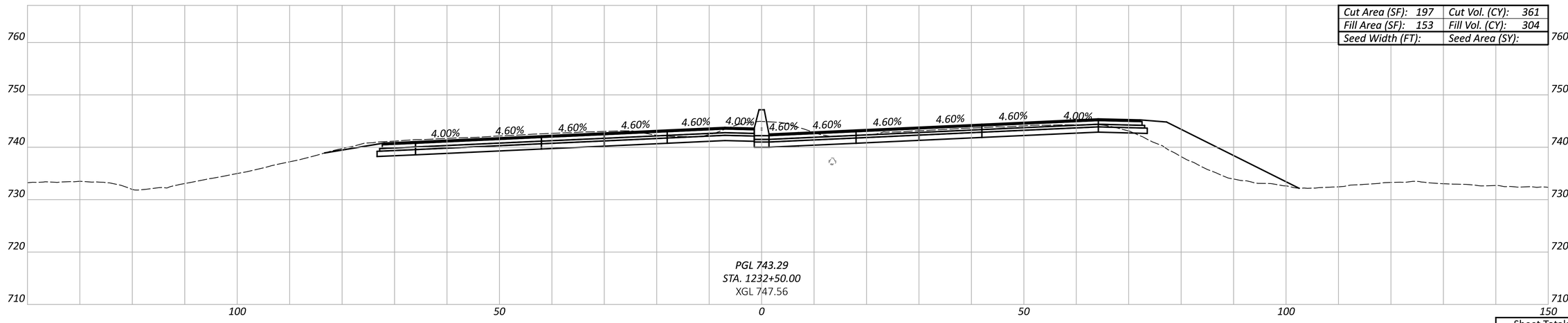

Sheet Totals

Seeding	Cut	Fill

CROSS-SECTION - U.S. 33
STA. 1232+50.00 TO STA. 1233+50.00

DESIGN AGENCY

DESIGNER
ASN

REVIEWER
JRE 08/15/25

PROJECT ID
121811

SHEET	TOTAL
P.102	P.660

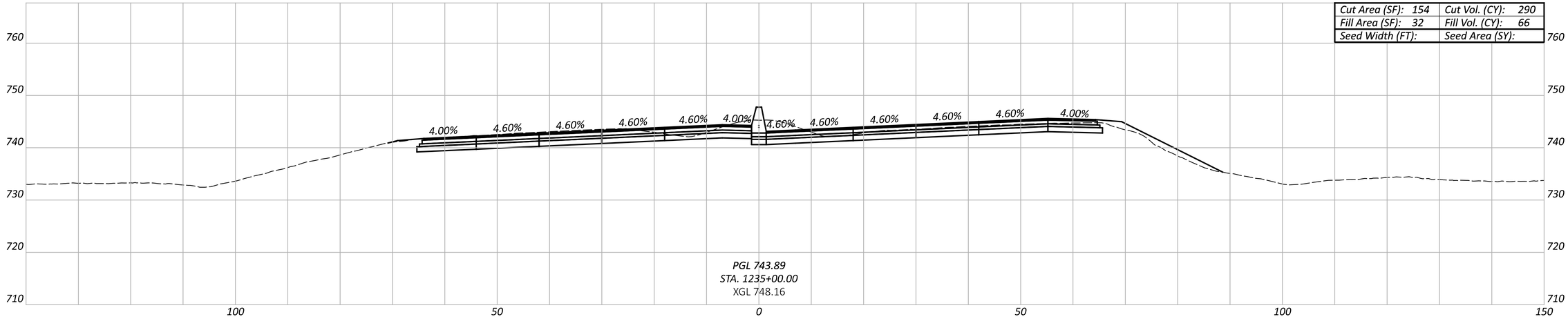

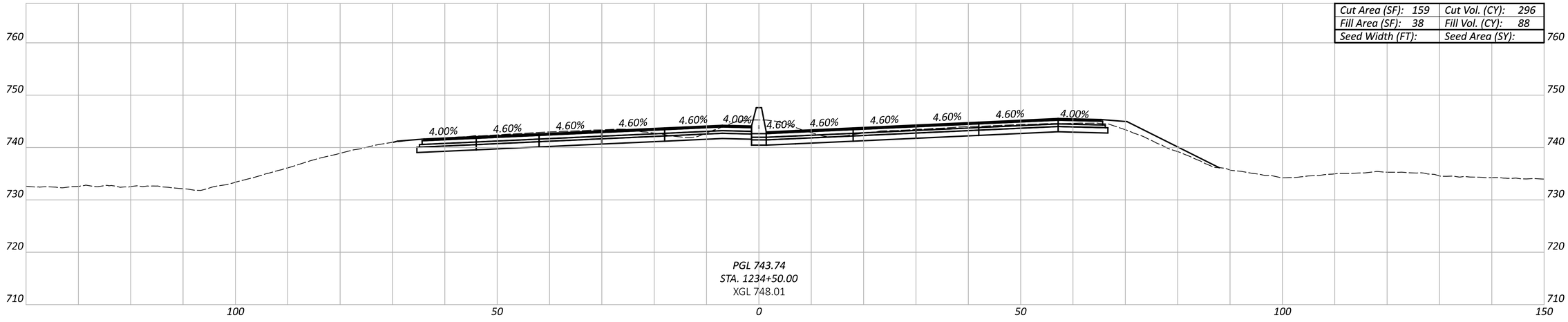

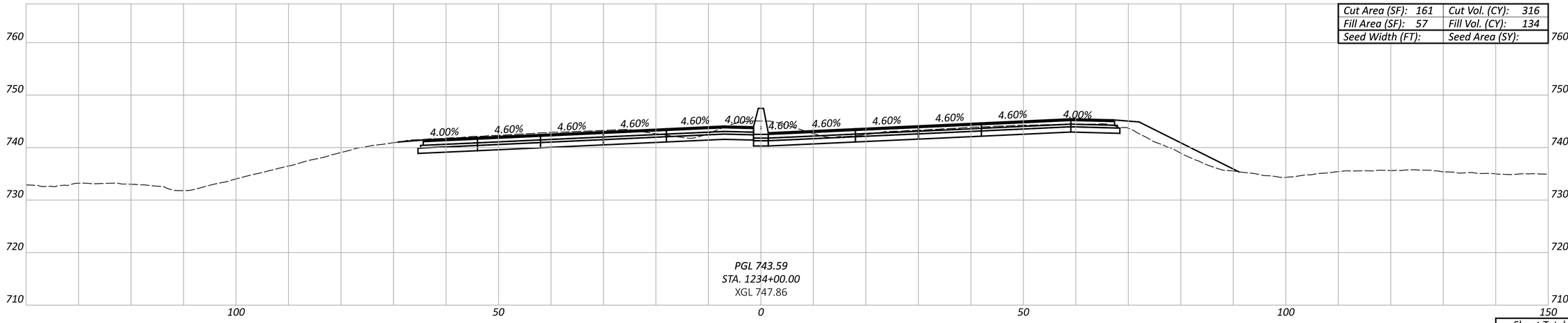

CROSS-SECTION - U.S. 33
STA. 1234+00.00 TO STA. 1235+00.00

Sheet Totals		
Seeding	Cut	Fill

DESIGN AGENCY

DESIGNER ASN

REVIEWER JRE 08/15/25

PROJECT ID 121811

SHEET P.103 TOTAL P.660

FRA/FAI-33-22.99/0.00

MODEL: CLX_RW_US33 - 1234+00.00 PAPERSIZE: 34x22 (in.) DATE: 8/26/2025 TIME: 8:55:02 PM PLTDRV: OHDOT_PDF.pltcfg PENTBL: OHDOT_Pen.tbl USER: jespelage@ljbinc.com WORKSPACE: OHDOTCEv02 WORKSET: 119387 PRODUCT: OpenRoadsDesigner 24.00.00.205
pw:\\ohiodot-pw.bentley.com:ohiodot-pw-02\Documents\01 Active Projects\District 06\Franklin\119387\401-Engineering_Lib\Roadway\Sheets\119387_XS001.dgn

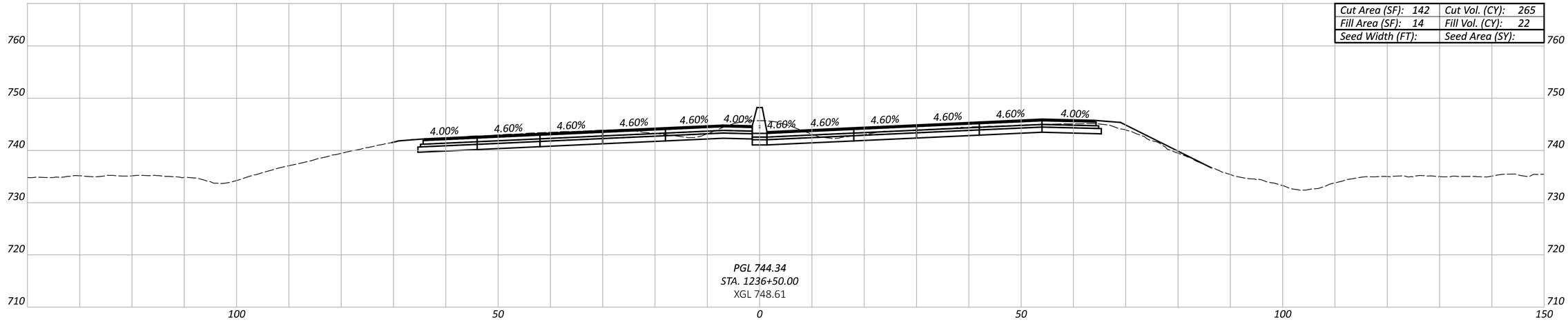

PGL 744.34
STA. 1236+50.00
XGL 748.61

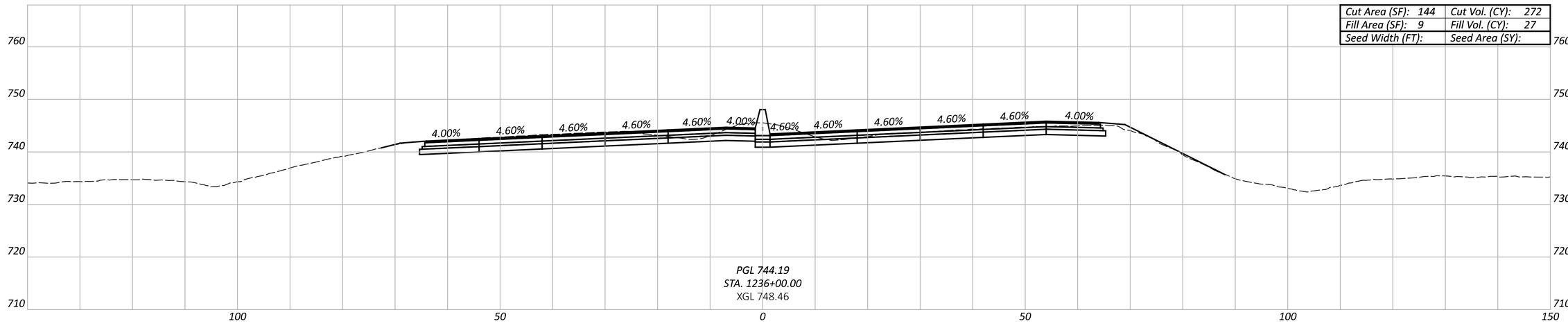

PGL 744.19
STA. 1236+00.00
XGL 748.46

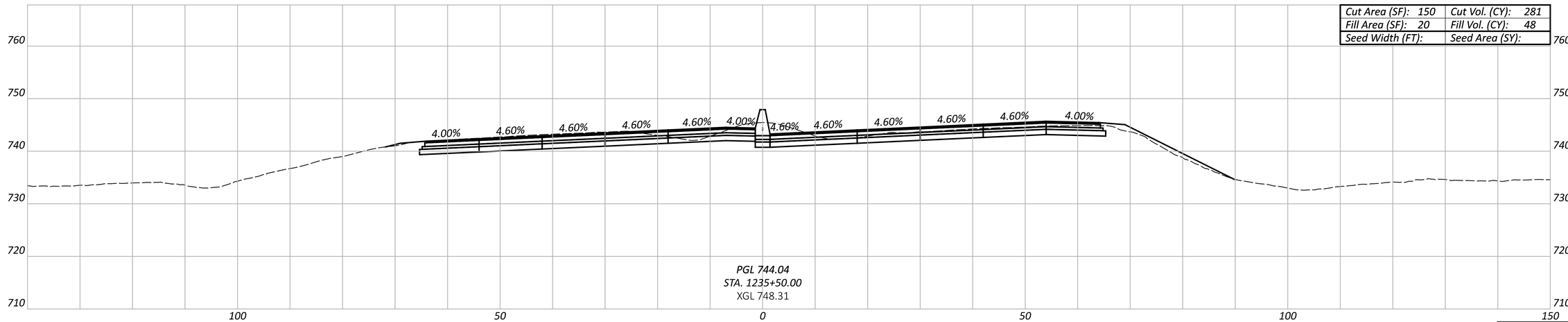

PGL 744.04
STA. 1235+50.00
XGL 748.31

CROSS-SECTION - U.S. 33
STA. 1235+50.00 TO STA. 1236+50.00

Sheet Totals		
Seeding	Cut	Fill

DESIGN AGENCY

DESIGNER ASN

REVIEWER JRE 08/15/25

PROJECT ID 121811

SHEET P.104 TOTAL P.660

FRA/FAI-33-22.99/0.00

MODEL: CLX_RW_U533 - 1235+50.00 PAPERSIZE: 34x22 (in.) DATE: 8/26/2025 TIME: 8:55:23 PM PLTDRV: OHDOT_PDF.pltcfg PENTBL: OHDOT_Pen.tbl USER: jespelage@ljbinc.com WORKSPACE: OHDOTCEv02 WORKSET: 119387 PRODUCT: OpenRoadsDesigner 24.00.00.205
pw:\\ohiodot-pw.bentley.com:ohiodot-pw-02\Documents\01 Active Projects\District 06\Franklin\119387\401-Engineering_LIB\Roadway\Sheets\119387_XS001.dgn

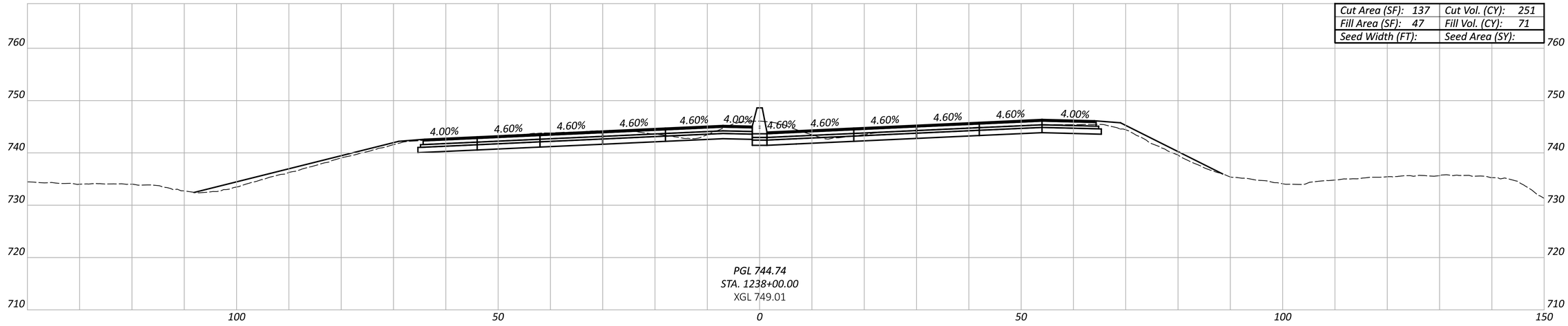

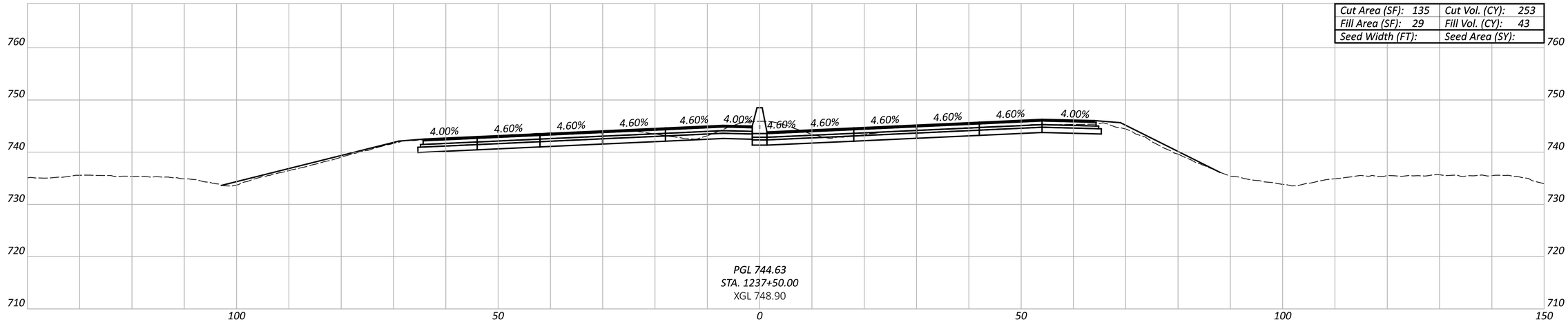

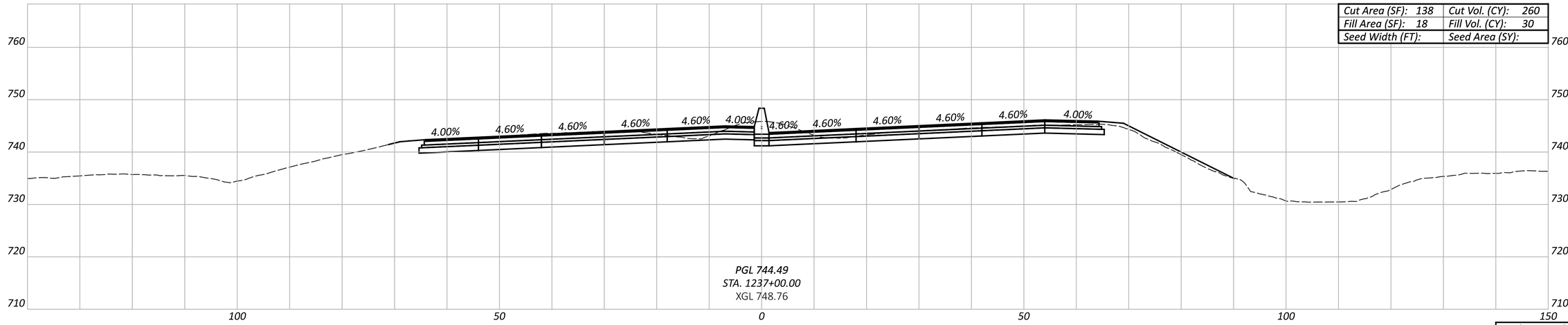

CROSS-SECTION - U.S. 33
STA. 1237+00.00 TO STA. 1238+00.00

Sheet Totals		
Seeding	Cut	Fill

DESIGN AGENCY

DESIGNER ASN

REVIEWER JRE 08/15/25

PROJECT ID 121811

SHEET P.105 TOTAL P.660

FRA/FAI-33-22.99/0.00

MODEL: CLX_RW_US33 - 1237+00.00 PAPERSIZE: 34x22 (in.) DATE: 8/26/2025 TIME: 8:55:45 PM PLTDRV: OHDOT_PDF.pltcfg PENTBL: OHDOT_Pen.tbl USER: jespelage@ljbinc.com WORKSPACE: OHDOTCEv02 WORKSET: 119387 PRODUCT: OpenRoadsDesigner 24.00.00.205
pw:\\ohiodot-pw.bentley.com:ohiodot-pw-02\Documents\01 Active Projects\District 06\Franklin\119387\401-Engineering_LB\Roadway\Sheets\119387_XS001.dgn

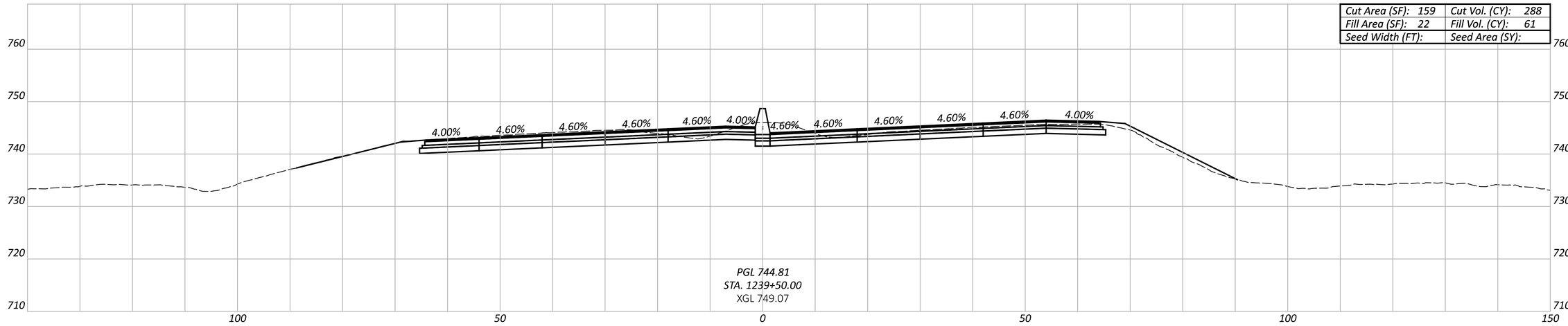

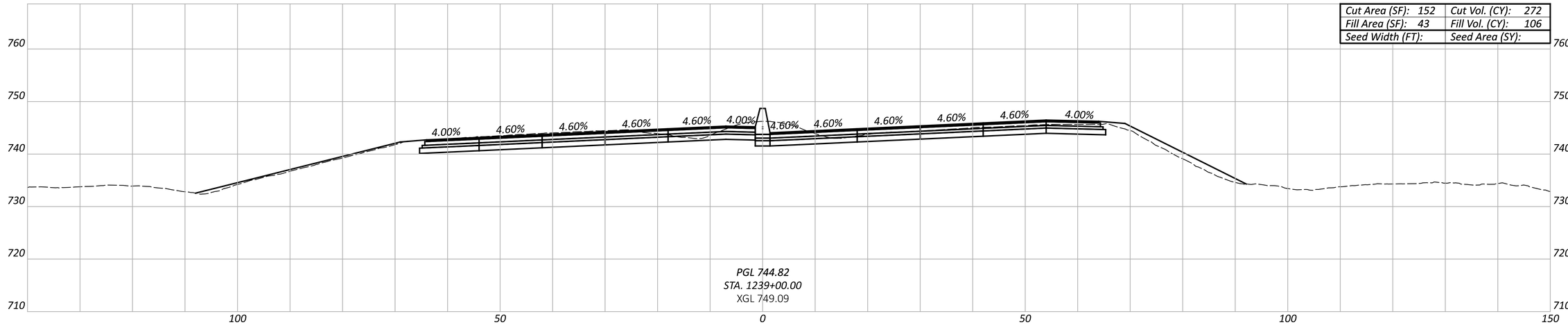

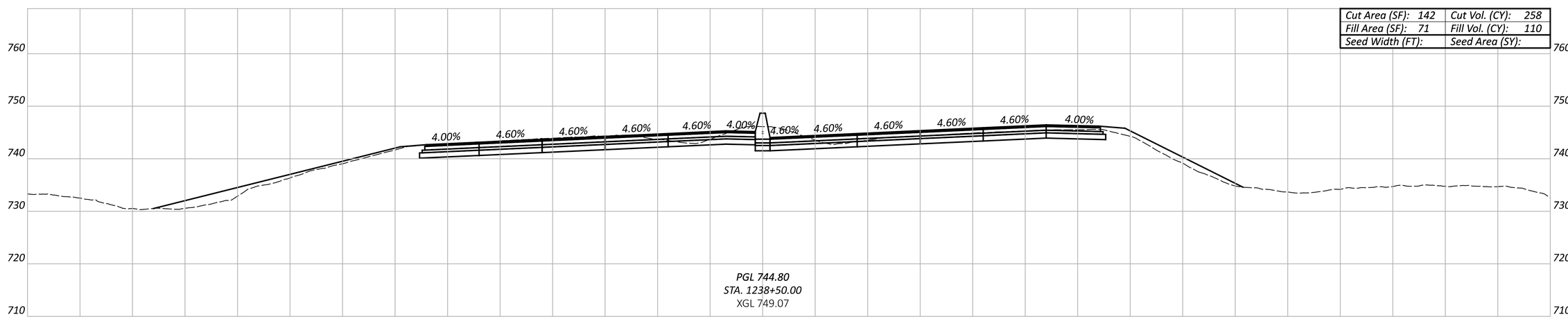

Sheet Totals

Seeding	Cut	Fill

CROSS-SECTION - U.S. 33
STA. 1238+50.00 TO STA. 1239+50.00

DESIGN AGENCY

DESIGNER ASN

REVIEWER JRE 08/15/25

PROJECT ID 121811

SHEET P.106 TOTAL P.660

FRA/FAI-33-22.99/0.00

MODEL: CLK_RW_US33 - 1238+50.00 PAPERSIZE: 34x22 (in.) DATE: 8/26/2025 TIME: 8:56:36 PM PLTDRV: OHDOT_PDF.pltcfg PENTBL: OHDOT_Pen.tbl USER: pw:\\ohiodot-pw.bentley.com:ohiodot-pw-02\Documents\01 Active Projects\District 06\Franklin\119387\A01-Engineering_LJB\Roadway\Sheets\119387_XS001.dgn USER: jespelage@ljbinc.com WORKSPACE: OHDOTCEv02 WORKSET: 119387 PRODUCT: OpenRoadsDesigner 24.00.00.205

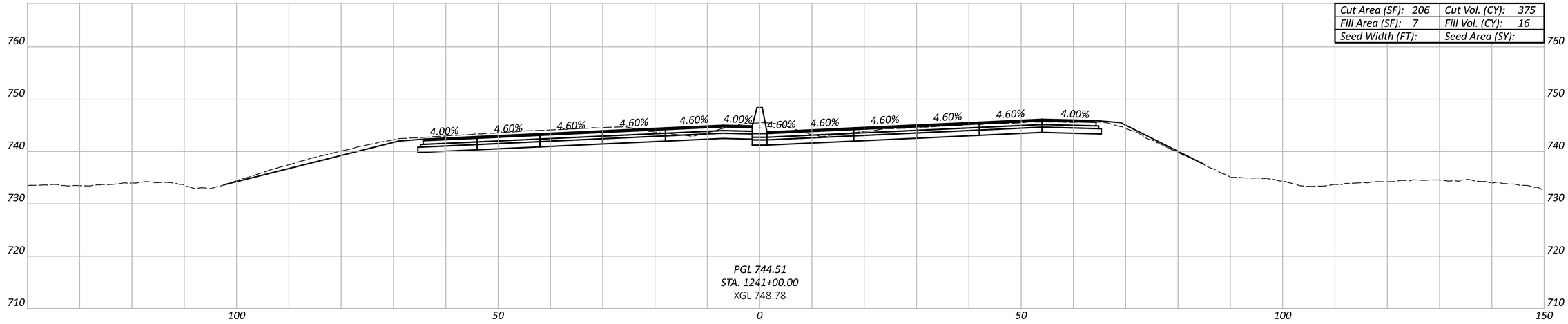

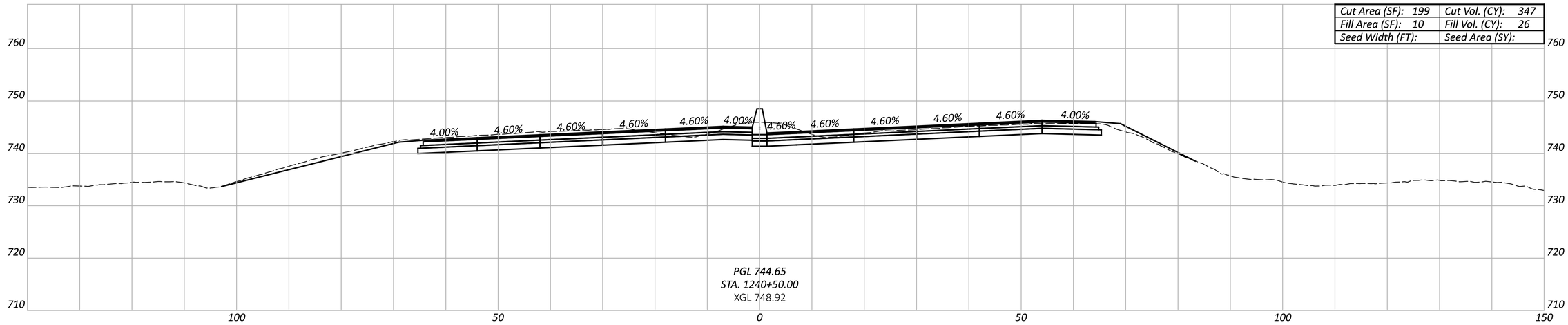

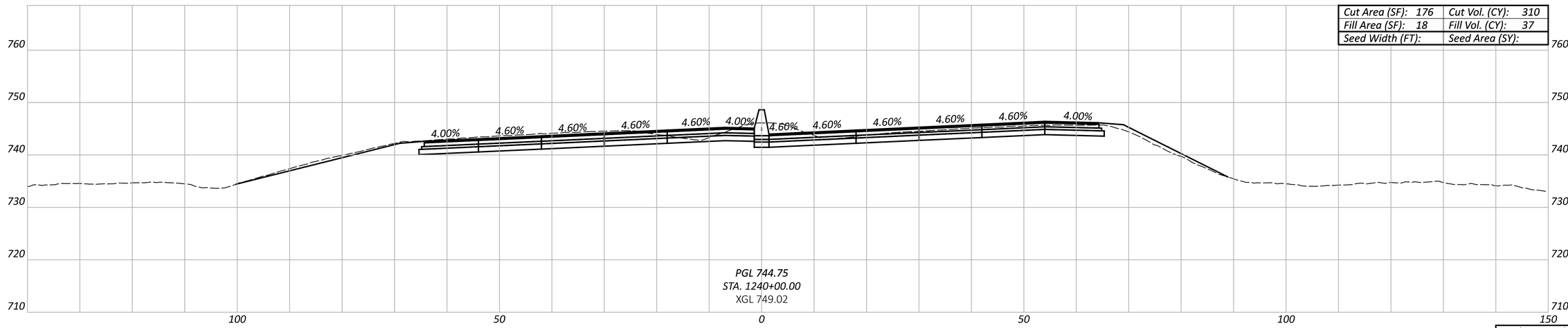

CROSS-SECTION - U.S. 33
STA. 1240+00.00 TO STA. 1241+00.00

Sheet Totals		
Seeding	Cut	Fill

DESIGN AGENCY

DESIGNER ASN

REVIEWER JRE 08/15/25

PROJECT ID 121811

SHEET P.107 TOTAL P.660

FRA/FAI-33-22.99/0.00

MODEL: CLX_RW_US33 - 1240+00.00 PAPERSIZE: 34x22 (in.) DATE: 8/26/2025 TIME: 8:56:58 PM PLTDRV: OHDOT_PDF.pltcfg PENTBL: OHDOT_Pen.tbl USER: jespelage@ljbinc.com WORKSPACE: OHDOTCEv02 WORKSET: 119387 PRODUCT: OpenRoadsDesigner 24.00.00.205
pw:\\ohiodot-pw.bentley.com:ohiodot-pw-02\Documents\01 Active Projects\District 06\Franklin\119387\401-Engineering_LIB\Roadway\Sheets\119387_XS001.dgn

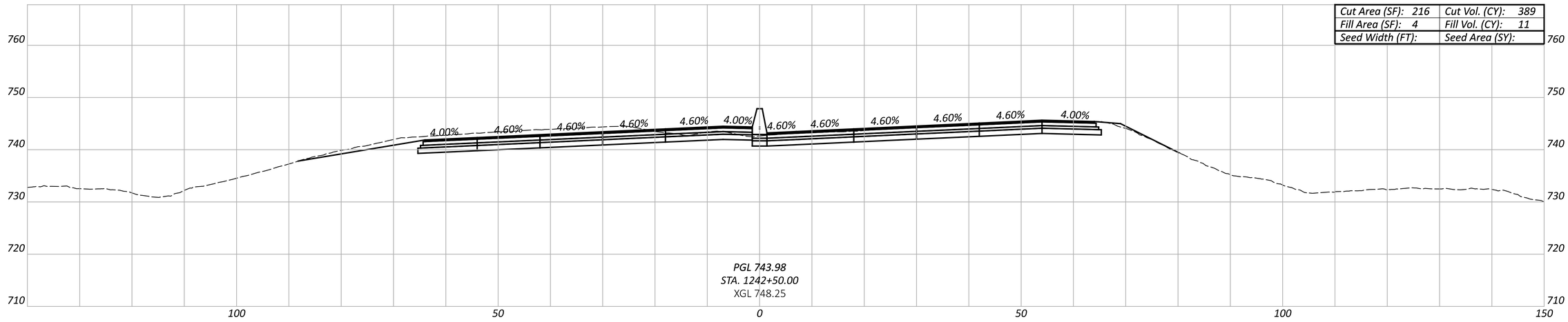

Cut Area (SF): 216	Cut Vol. (CY): 389
Fill Area (SF): 4	Fill Vol. (CY): 11
Seed Width (FT):	Seed Area (SY):

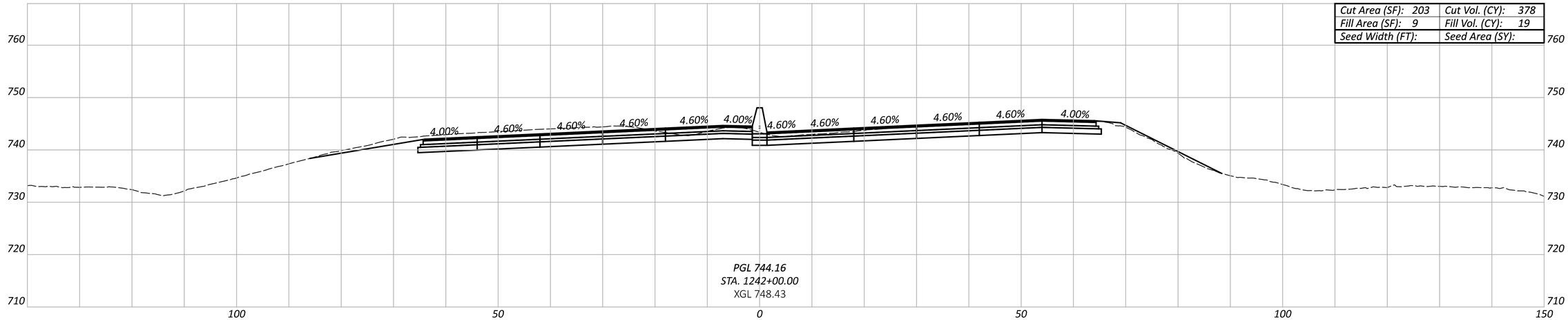

Cut Area (SF): 203	Cut Vol. (CY): 378
Fill Area (SF): 9	Fill Vol. (CY): 19
Seed Width (FT):	Seed Area (SY):

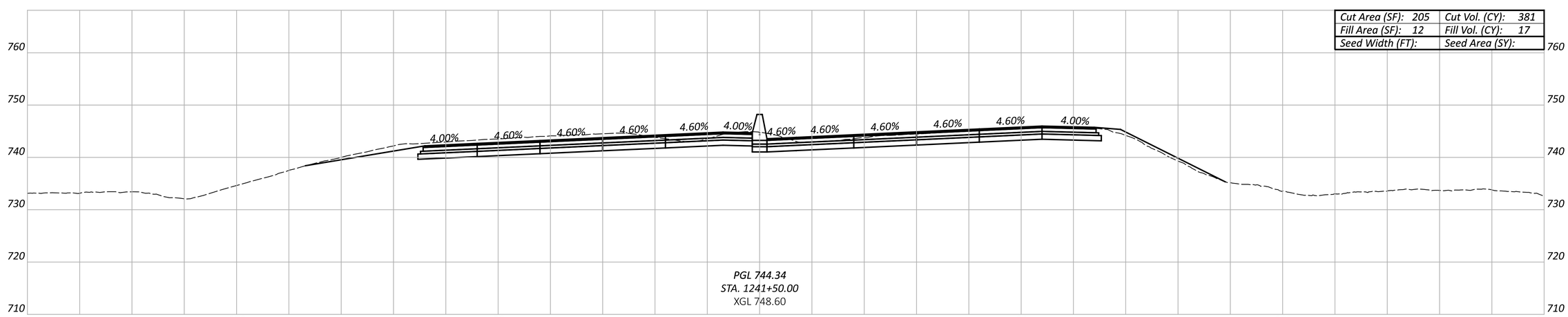

Cut Area (SF): 205	Cut Vol. (CY): 381
Fill Area (SF): 12	Fill Vol. (CY): 17
Seed Width (FT):	Seed Area (SY):

Sheet Totals		
Seeding	Cut	Fill

CROSS-SECTION - U.S. 33
STA. 1241+50.00 TO STA. 1242+50.00

DESIGN AGENCY

DESIGNER
ASN

REVIEWER
JRE 08/15/25

PROJECT ID
121811

SHEET	TOTAL
P.108	P.660

FRA/FAI-33-22.99/0.00

MODEL: CLX_RW_U533 - 1241+50.00 PAPERSIZE: 34x22 (in.) DATE: 8/26/2025 TIME: 8:57:20 PM PLTDRV: OHDOT_PDF.pltcfg PENTBL: OHDOT_Pen.tbl USER: jespelage@ljbinc.com WORKSPACE: OHDOTCEv02 WORKSET: 119387 PRODUCT: OpenRoadsDesigner 24.00.00.205
pw:\\ohiodot-pw.bentley.com:ohiodot-pw-02\Documents\01 Active Projects\District 06\Franklin\119387\401-Engineering_LJB\Roadway\Sheets\119387_XS001.dgn

MODEL: CLX_RW_US33 - 1243+00.00 PAPERSIZE: 34x22 (in.) DATE: 8/26/2025 TIME: 8:57:44 PM PLTDRV: OHDOT_PDF.pltcfg PENTBL: OHDOT_Pen.tbl USER: jespelage@ljbinc.com WORKSPACE: OHDOTCEv02 WORKSET: 119387 PRODUCT: OpenRoadsDesigner 24.00.00.205
pw:\\ohiodot-pw.bentley.com:ohiodot-pw-02\Documents\01 Active Projects\District 06\Franklin\119387\401-Engineering_Lib\Roadway\Sheets\119387_XS001.dgn

FRA/FAI-33-22.99/0.00

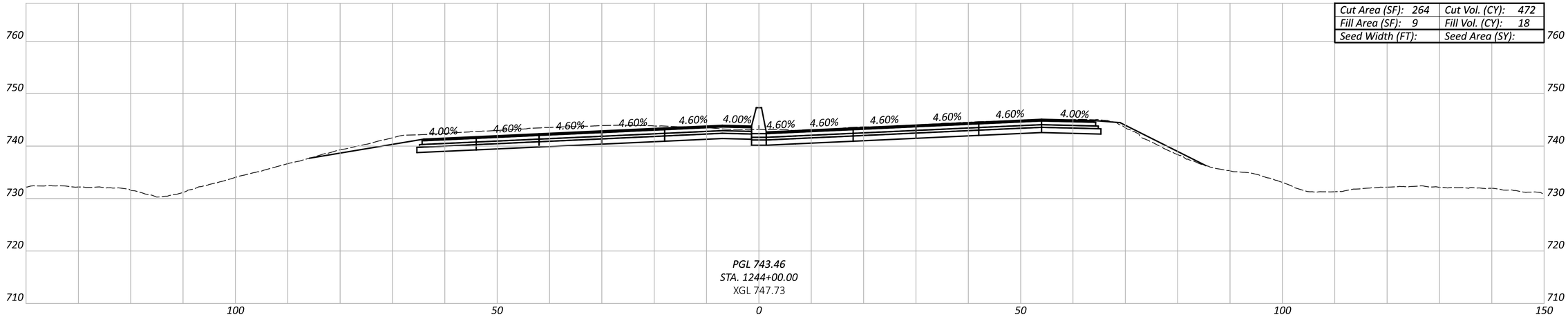

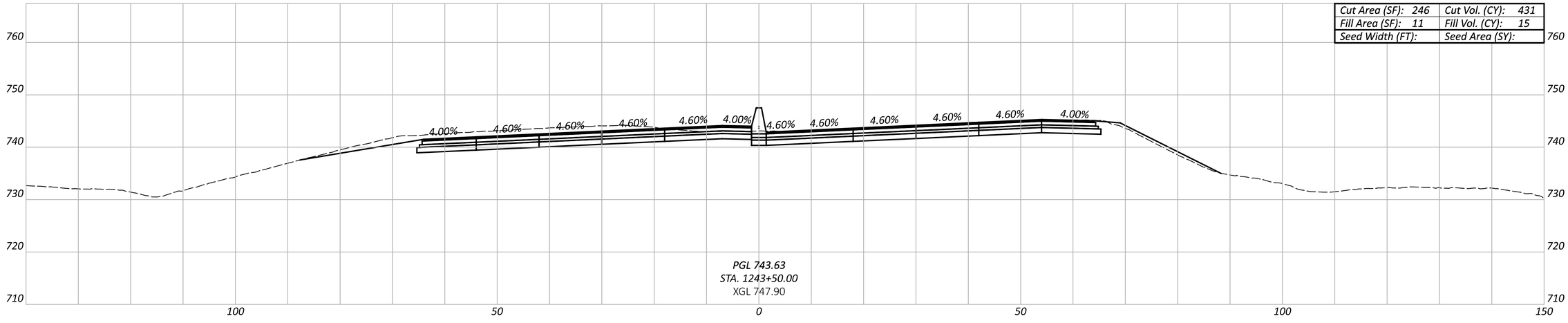

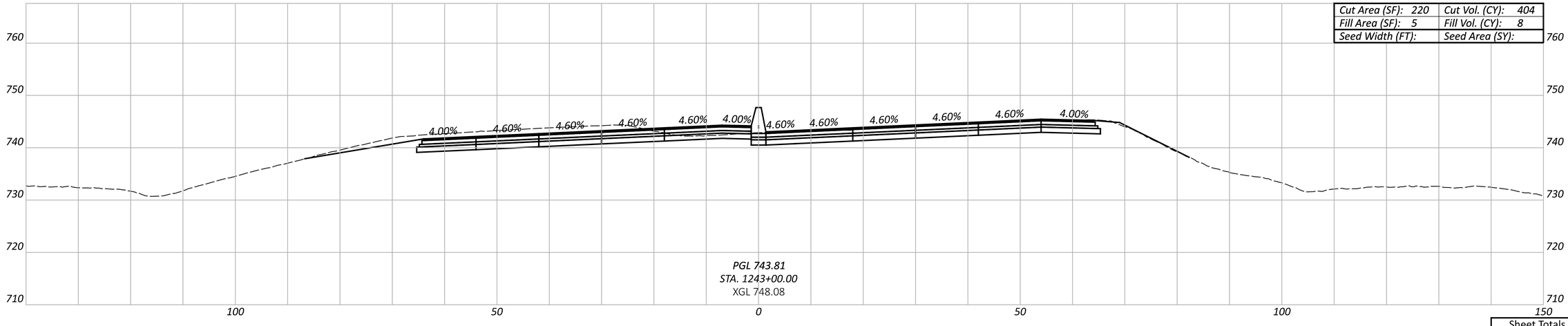

CROSS-SECTION - U.S. 33
STA. 1243+00.00 TO STA. 1244+00.00

DESIGN AGENCY

Sheet Totals		
Seeding	Cut	Fill

DESIGNER ASN

REVIEWER JRE 08/15/25

PROJECT ID 121811

SHEET P.109 TOTAL P.660

MODEL: CLX_RW_US33 - 1244+50.00 PAPERSIZE: 34x22 (in.) DATE: 8/26/2025 TIME: 8:58:06 PM PLTDRV: OHDOT_PDF.pltcfg PENTBL: OHDOT_Pen.tbl USER: jespelage@ljbinc.com WORKSPACE: OHDOTCEv02 WORKSET: 119387 PRODUCT: OpenRoadsDesigner 24.00.00.205
pw:\\ohiodot-pw.bentley.com:ohiodot-pw-02\Documents\01 Active Projects\District 06\Franklin\119387\401-Engineering_LJB\Roadway\Sheets\119387_XS001.dgn

FRA/FAI-33-22.99/0.00

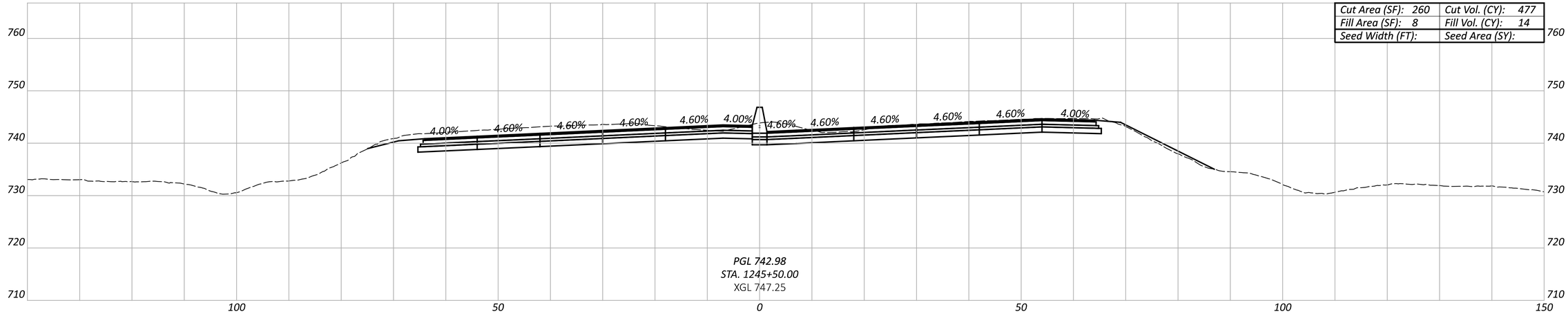

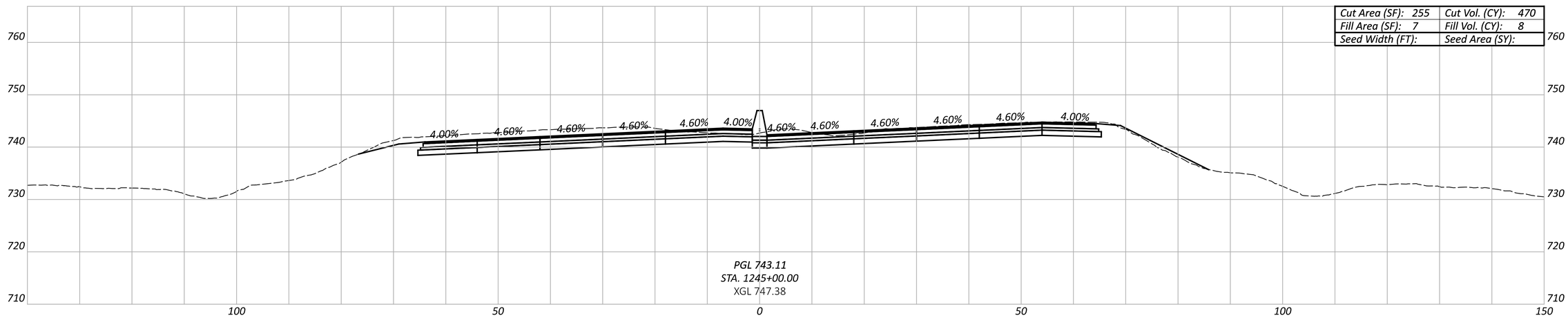

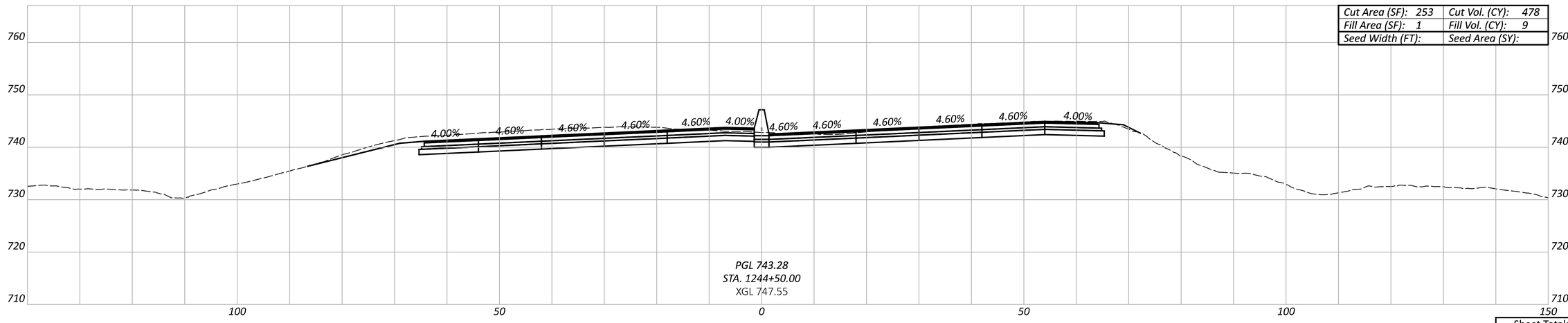

CROSS-SECTION - U.S. 33
STA. 1244+50.00 TO STA. 1245+50.00

Sheet Totals		
Seeding	Cut	Fill

DESIGN AGENCY

DESIGNER ASN

REVIEWER JRE 08/15/25

PROJECT ID 121811

SHEET P.110 TOTAL P.660

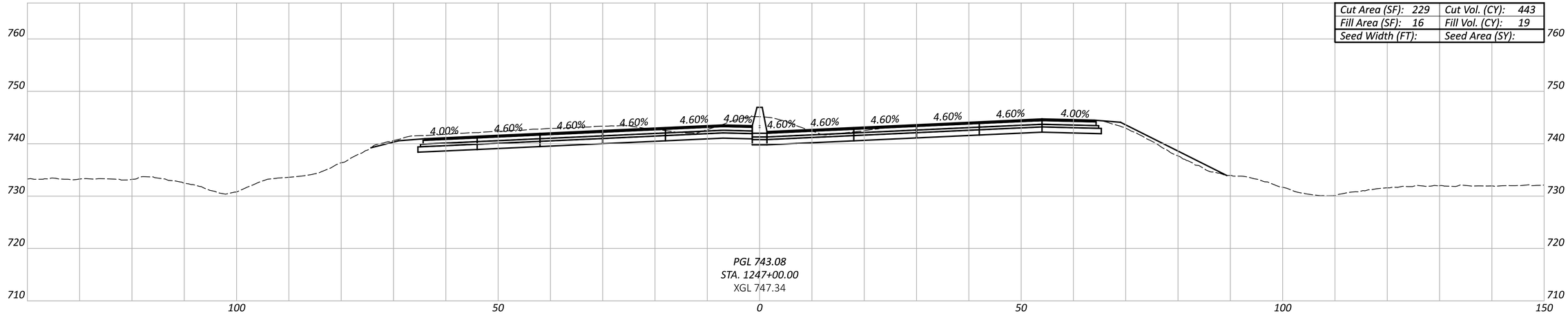

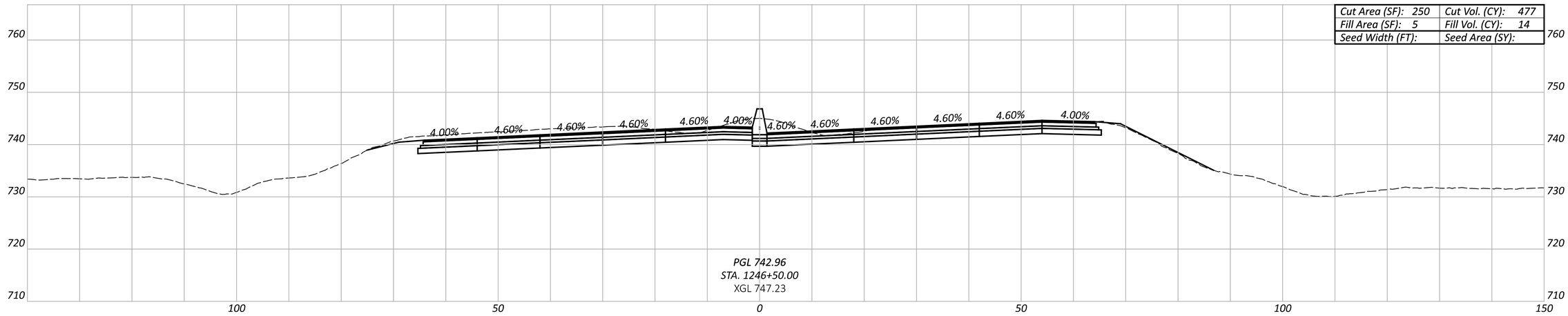

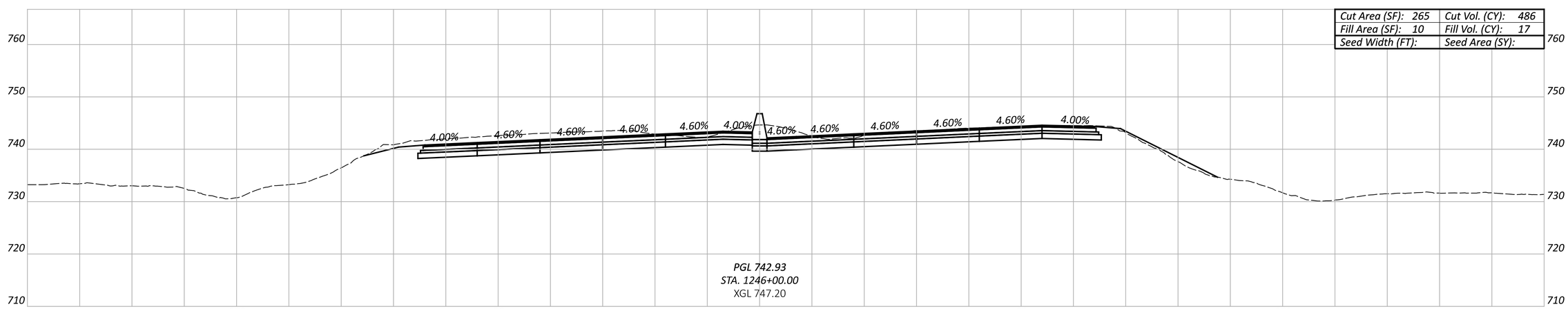

CROSS-SECTION - U.S. 33
STA. 1246+00.00 TO STA. 1247+00.00

DESIGN AGENCY

DESIGNER ASN

REVIEWER JRE 08/15/25

PROJECT ID 121811

Sheet Totals		
Seeding	Cut	Fill

SHEET P.111 TOTAL P.660

FRA/FAI-33-22.99/0.00

MODEL: CLX_RW_US33 - 1246+00.00 PAPERSIZE: 34x22 (in.) DATE: 8/26/2025 TIME: 8:58:28 PM PLTDRV: OHDOT_PDF.pltcfg PENTBL: OHDOT_Pen.tbl USER: jespelage@ljbinc.com WORKSPACE: OHDOTCEv02 WORKSET: 119387 PRODUCT: OpenRoadsDesigner 24.00.00.205
pw:\\ohiodot-pw.bentley.com:ohiodot-pw-02\Documents\01 Active Projects\District 06\Franklin\119387\401-Engineering_LIB\Roadway\Sheets\119387_XS001.dgn

MODEL: CLX_RW_U533 - 1247+50.00 PAPERSIZE: 34x22 (in.) DATE: 8/26/2025 TIME: 8:58:50 PM PLTDRV: OHDOT_PDF.pltcfg PENTBL: OHDOT_Pen.tbl USER: jespelage@ljbinc.com WORKSPACE: OHDOTCEv02 WORKSET: 119387 PRODUCT: OpenRoadsDesigner 24.00.00.205
pw:\\ohiodot-pw.bentley.com:ohiodot-pw-02\Documents\01 Active Projects\District 06\Franklin\119387\401-Engineering_LIB\Roadway\Sheets\119387_XS001.dgn

FRA/FAI-33-22.99/0.00

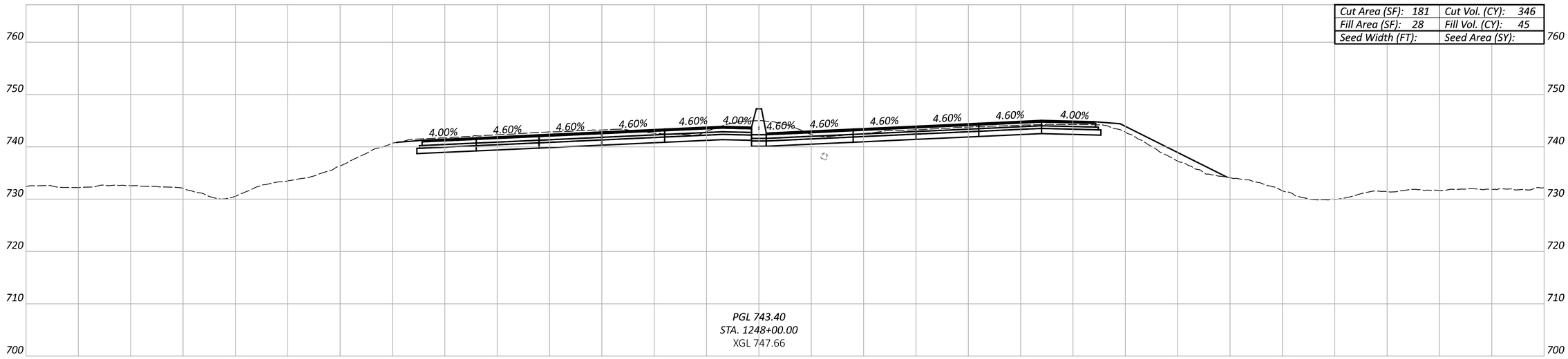

Cut Area (SF): 181	Cut Vol. (CY): 346
Fill Area (SF): 28	Fill Vol. (CY): 45
Seed Width (FT):	Seed Area (SY):

PGL 743.40
STA. 1248+00.00
XGL 747.66

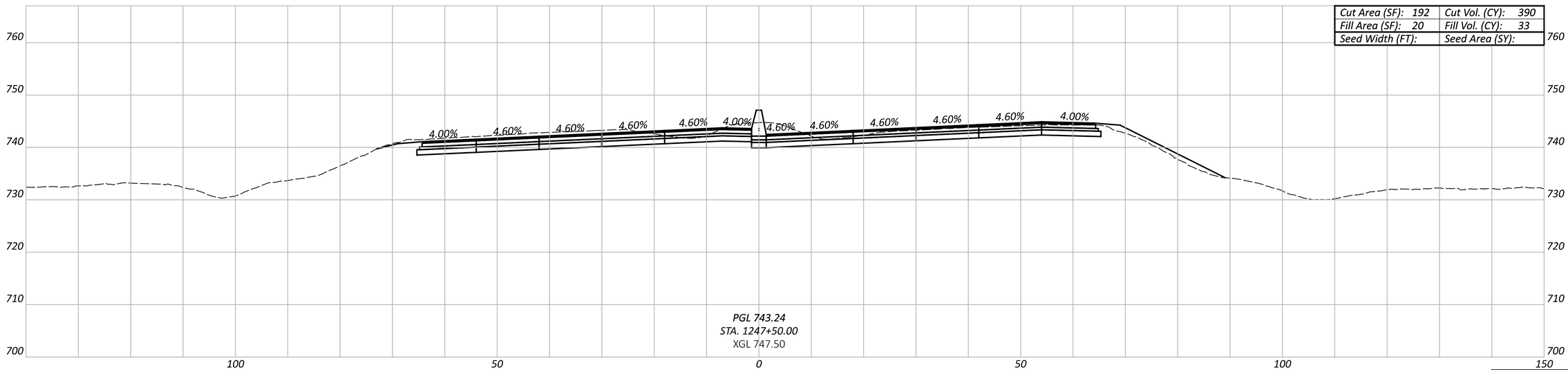

Cut Area (SF): 192	Cut Vol. (CY): 390
Fill Area (SF): 20	Fill Vol. (CY): 33
Seed Width (FT):	Seed Area (SY):

PGL 743.24
STA. 1247+50.00
XGL 747.50

Sheet Totals		
Seeding	Cut	Fill

CROSS-SECTION - U.S. 33
STA. 1247+50.00 TO STA. 1248+00.00

DESIGN AGENCY

DESIGNER ASN

REVIEWER JRE 08/15/25

PROJECT ID 121811

SHEET P.112 TOTAL P.660

MODEL: CLX_RW_U333 - 1248+50.00 PAPERSIZE: 34x22 (in.) DATE: 8/26/2025 TIME: 8:59:05 PM PLTDRV: OHDOT_PDF.pltcfg PENTBL: OHDOT_Pen.tbl USER: jespelage@ljbinc.com WORKSPACE: OHDOTCEv02 WORKSET: 119387 PRODUCT: OpenRoadsDesigner 24.00.00.205
pw:\\ohiodot-pw.bentley.com:ohiodot-pw-02\Documents\01 Active Projects\District 06\Franklin\119387\401-Engineering_LJB\Roadway\Sheets\119387_XS001.dgn

FRA/FAI-33-22.99/0.00

Cut Area (SF): 134	Cut Vol. (CY): 278
Fill Area (SF): 145	Fill Vol. (CY): 239
Seed Width (FT):	Seed Area (SY):

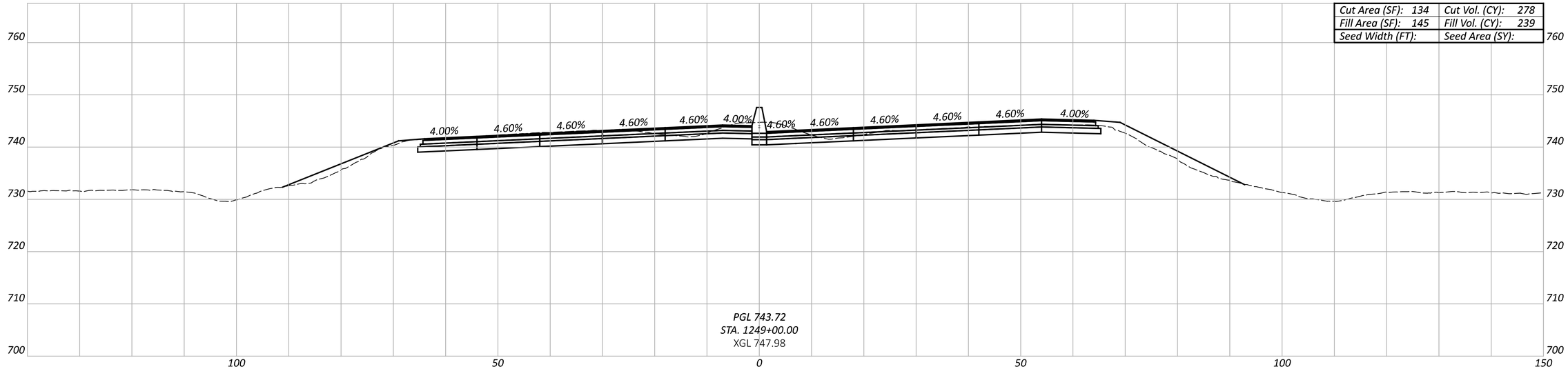

PGL 743.72
STA. 1249+00.00
XGL 747.98

Cut Area (SF): 166	Cut Vol. (CY): 321
Fill Area (SF): 113	Fill Vol. (CY): 131
Seed Width (FT):	Seed Area (SY):

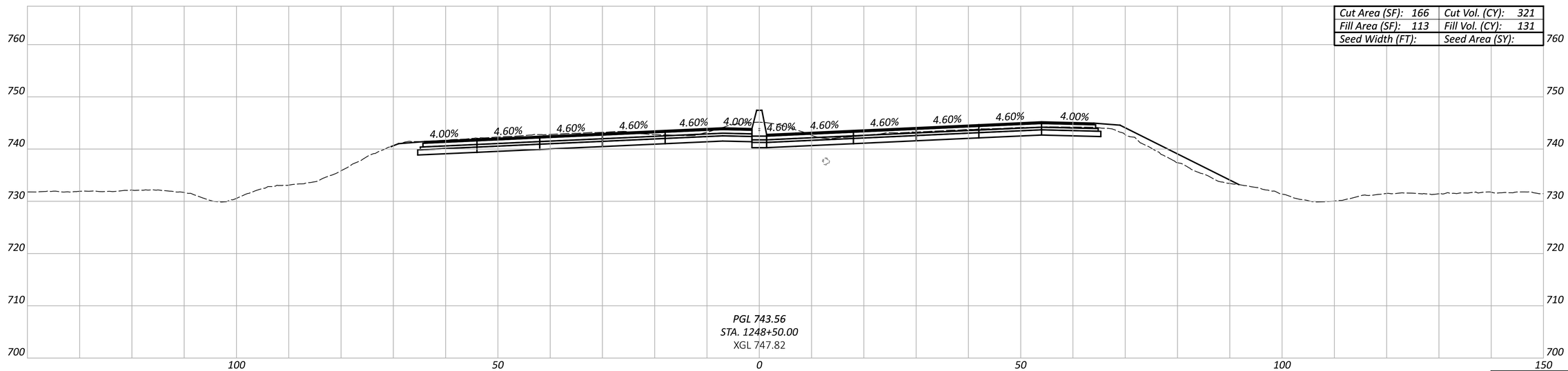

PGL 743.56
STA. 1248+50.00
XGL 747.82

Sheet Totals		
Seeding	Cut	Fill

CROSS-SECTION - U.S. 33
STA. 1248+50.00 TO STA. 1249+00.00

DESIGN AGENCY

DESIGNER ASN

REVIEWER JRE 08/15/25

PROJECT ID 121811

SHEET P.113 TOTAL P.660

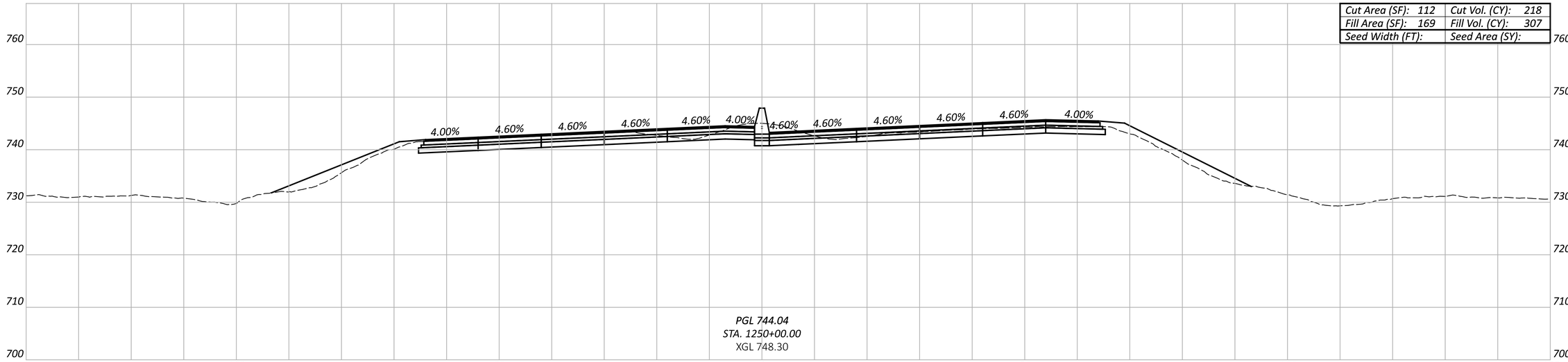

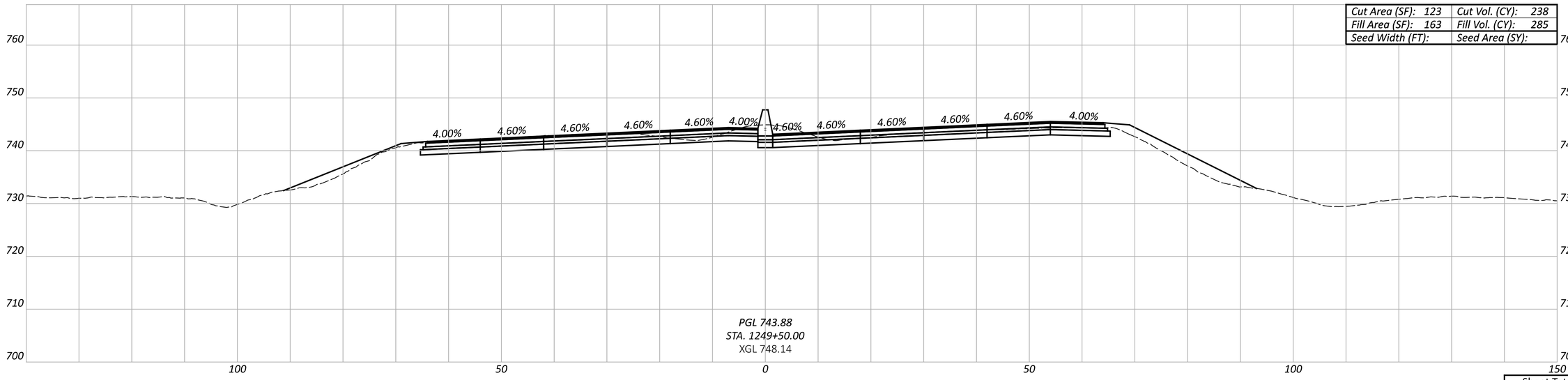

CROSS-SECTION - U.S. 33
STA. 1249+50.00 TO STA. 1250+00.00

Sheet Totals		
Seeding	Cut	Fill

DESIGN AGENCY

DESIGNER ASN

REVIEWER JRE 08/15/25

PROJECT ID 121811

SHEET P.114 TOTAL P.660

FRA/FAI-33-22.99/0.00

MODEL: CLX_RW_US33 - 1249+50.00 PAPERSIZE: 34x22 (in.) DATE: 8/26/2025 TIME: 8:59:20 PM PLTDRV: OHDOT_PDF.pltcfg PENTBL: OHDOT_Pen.tbl USER: jespelage@ljbinc.com WORKSPACE: OHDOTCEv02 WORKSET: 119387 PRODUCT: OpenRoadsDesigner 24.00.00.205
pw:\\ohiodot-pw.bentley.com:ohiodot-pw-02\Documents\01 Active Projects\District 06\Franklin\119387\401-Engineering_LIB\Roadway\Sheets\119387_XS001.dgn

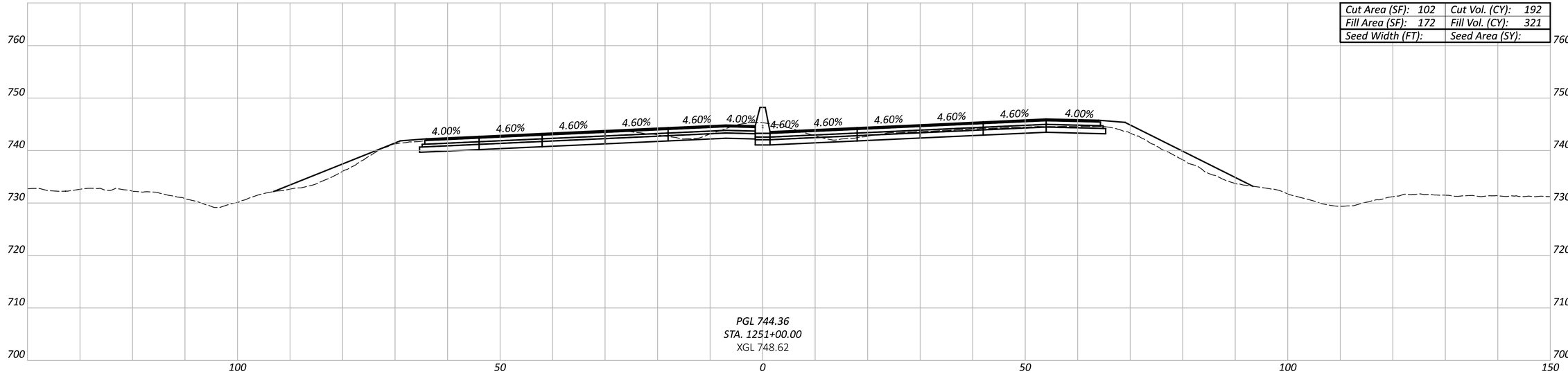

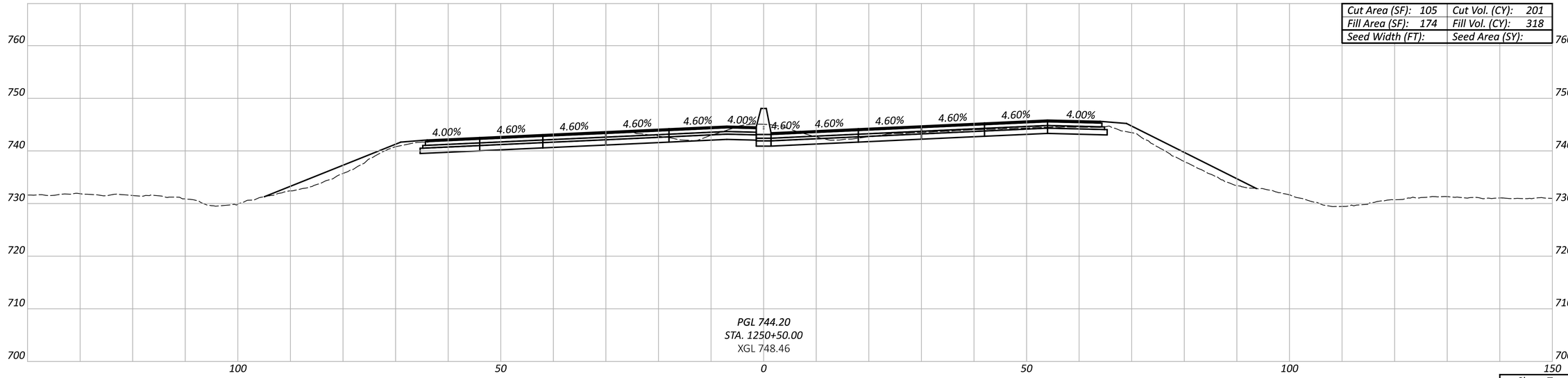

CROSS-SECTION - U.S. 33
STA. 1250+50.00 TO STA. 1251+00.00

Sheet Totals		
Seeding	Cut	Fill

DESIGN AGENCY

DESIGNER ASN

REVIEWER JRE 08/15/25

PROJECT ID 121811

SHEET P.115 TOTAL P.660

FRA/FAI-33-22.99/0.00

MODEL: CLX_RW_U533 - 1250+50.00 PAPERSIZE: 34x22 (in.) DATE: 8/26/2025 TIME: 8:59:35 PM PLTDRV: OHDOT_PDF.pltcfg PENTBL: OHDOT_Pen.tbl USER: jespelage@ljbinc.com WORKSPACE: OHDOTCEv02 WORKSET: 119387 PRODUCT: OpenRoadsDesigner 24.00.00.205
pw:\\ohiodot-pw.bentley.com:ohiodot-pw-02\Documents\01 Active Projects\District 06\Franklin\119387\401-Engineering_LIB\Roadway\Sheets\119387_XS001.dgn

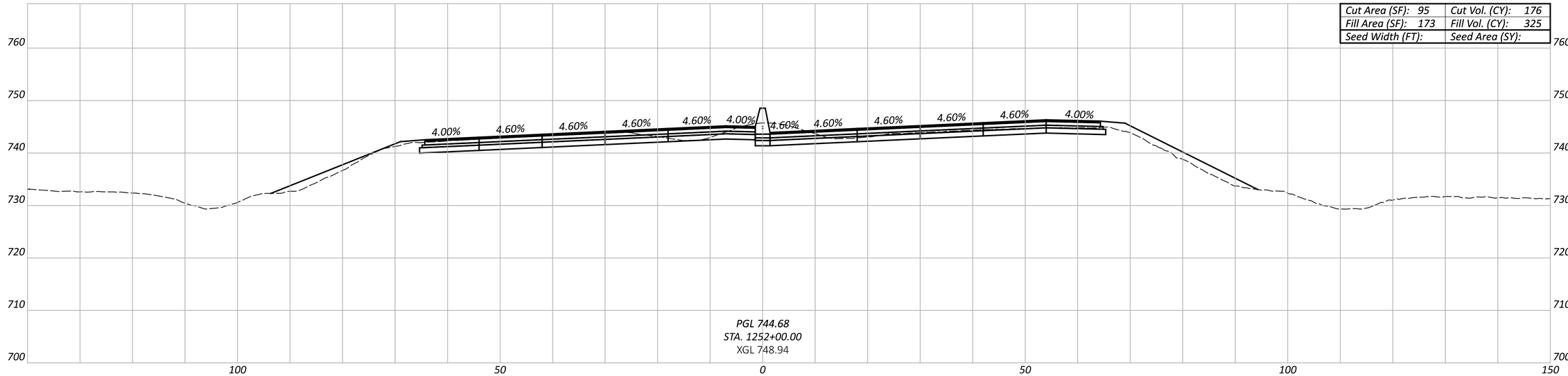

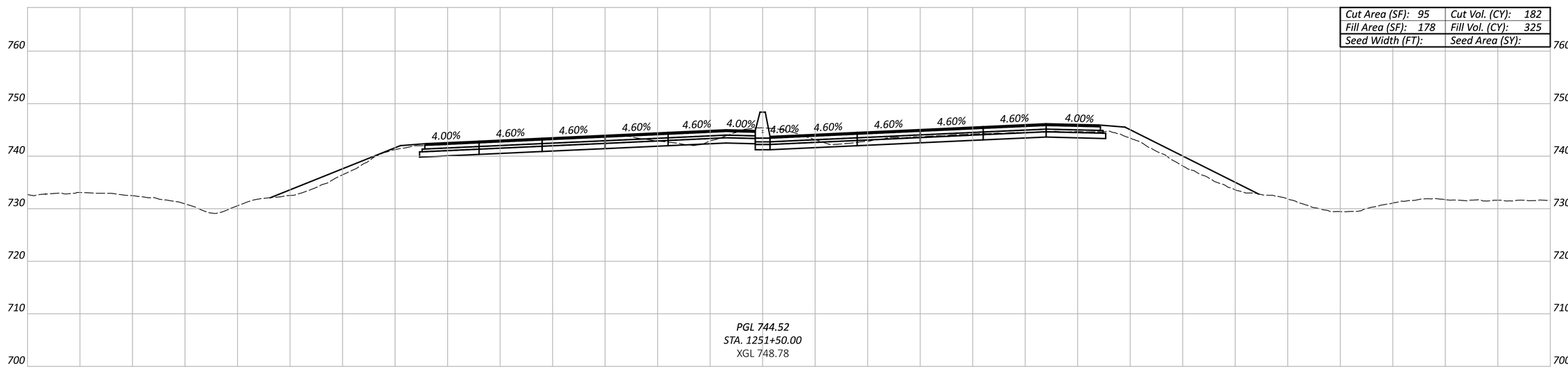

CROSS-SECTION - U.S. 33
STA. 1251+50.00 TO STA. 1252+00.00

Sheet Totals		
Seeding	Cut	Fill

DESIGN AGENCY

DESIGNER ASN

REVIEWER JRE 08/15/25

PROJECT ID 121811

SHEET P.116 | TOTAL P.660

FRA/FAI-33-22.99/0.00

MODEL: CLX_RW_U333 - 1251+50.00 PAPERSIZE: 34x22 (in.) DATE: 8/26/2025 TIME: 8:59:50 PM PLTDRV: OHDOT_PDF.pltcfg PENTBL: OHDOT_Pen.tbl USER: jespelage@ljbinc.com WORKSPACE: OHDOTCEv02 WORKSET: 119387 PRODUCT: OpenRoadsDesigner 24.00.00.205
pw:\\ohiodot-pw.bentley.com:ohiodot-pw-02\Documents\01 Active Projects\District 06\Franklin\119387\401-Engineering_LJB\Roadway\Sheets\119387_XS001.dgn

MODEL: CLX_RW_US33 - 1252+50.00 PAPERSIZE: 34x22 (in.) DATE: 8/26/2025 TIME: 9:00:06 PM PLTDRV: OHDOT_PDF.pltcfg PENTBL: OHDOT_Pen.tbl USER: jespelage@ljbinc.com WORKSPACE: OHDOTCEv02 WORKSET: 119387 PRODUCT: OpenRoadsDesigner 24.00.00.205
pw:\\ohiodot-pw.bentley.com:ohiodot-pw-02\Documents\01 Active Projects\District 06\Franklin\119387\401-Engineering_LJB\Roadway\Sheets\119387_XS001.dgn

FRA/FAI-33-22.99/0.00

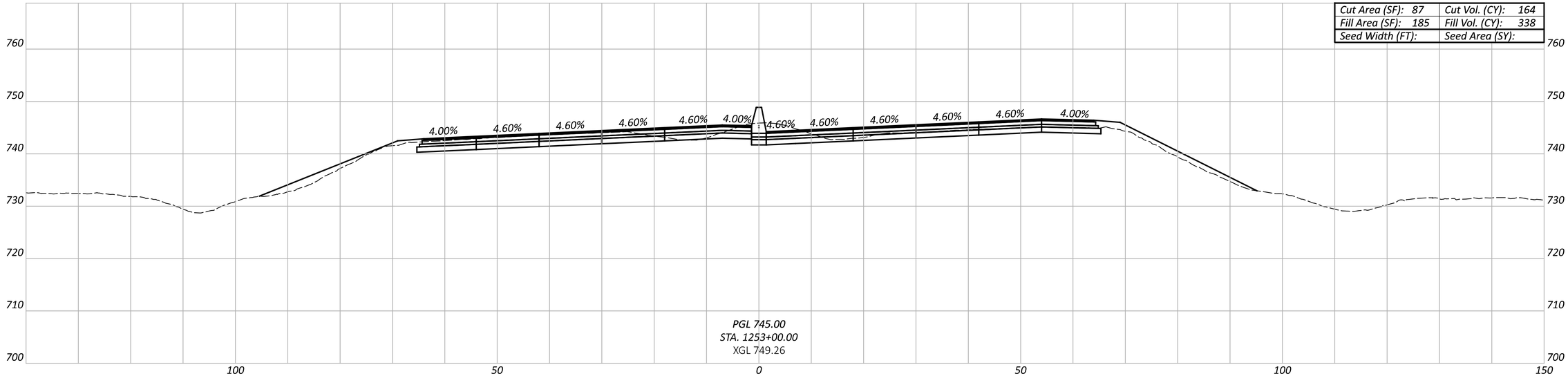

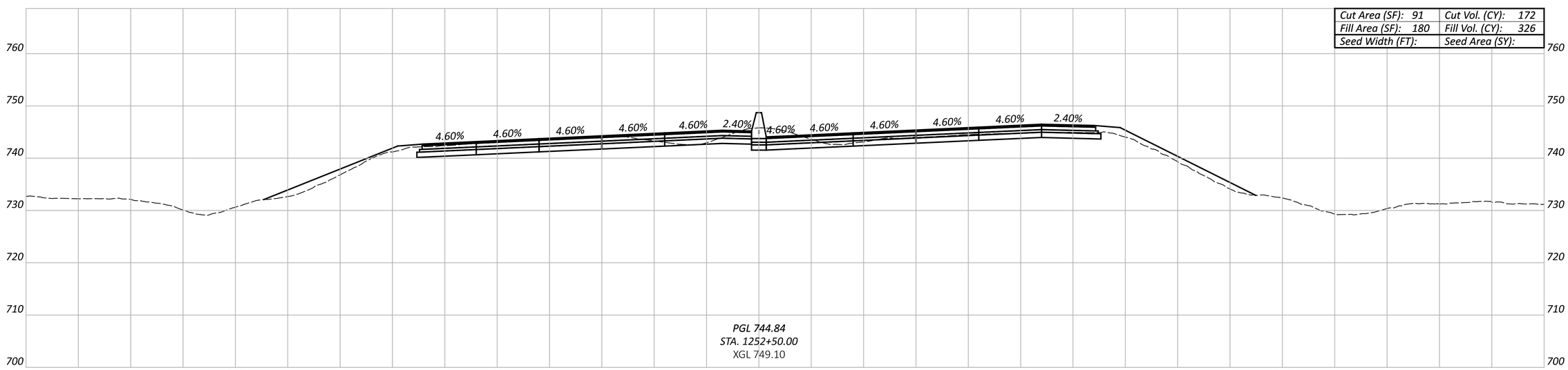

CROSS-SECTION - U.S. 33
STA. 1252+50.00 TO STA. 1253+00.00

Sheet Totals		
Seeding	Cut	Fill

DESIGN AGENCY

DESIGNER ASN

REVIEWER JRE 08/15/25

PROJECT ID 121811

SHEET P.117 TOTAL P.660

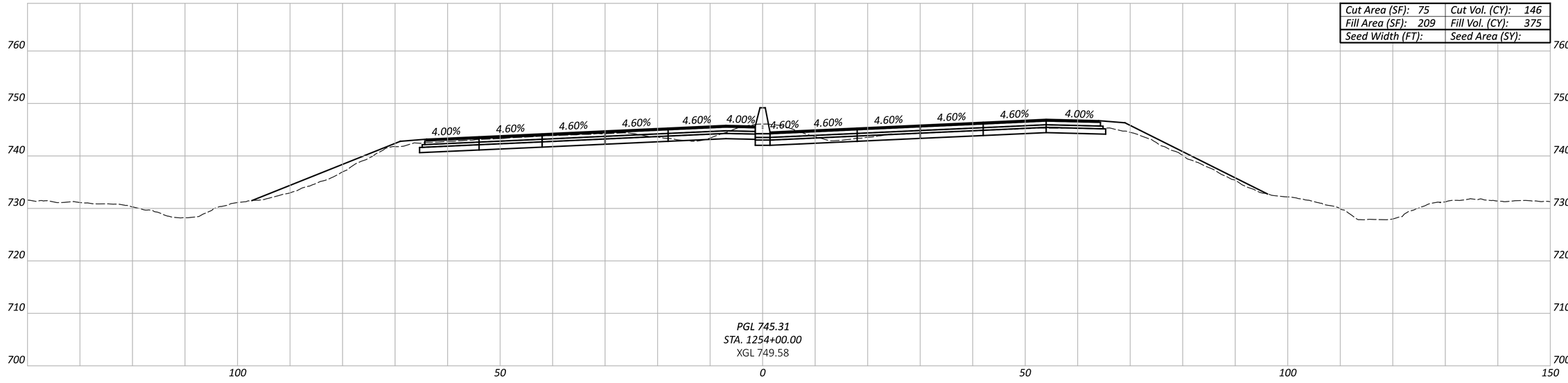

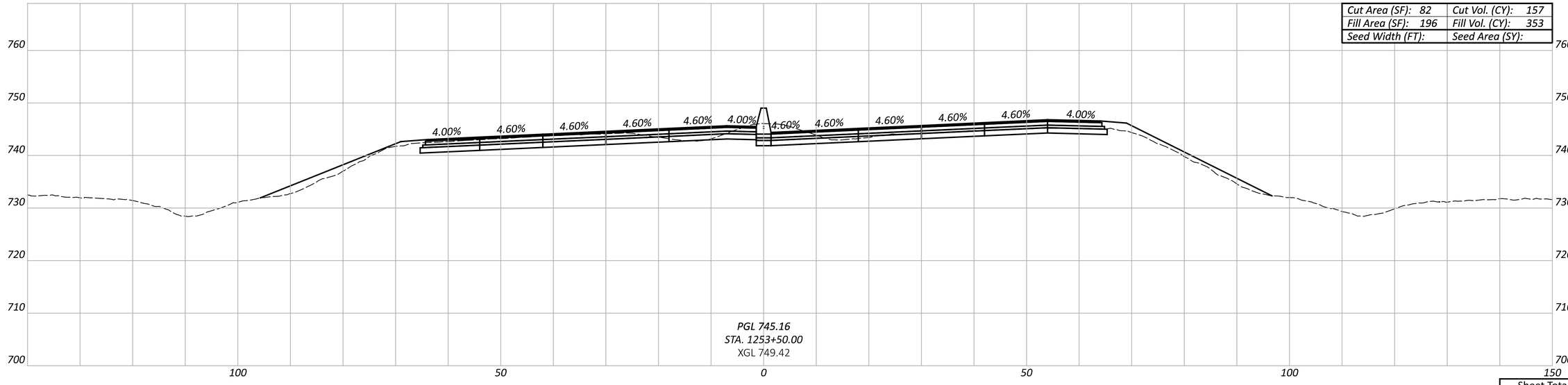

CROSS-SECTION - U.S. 33
STA. 1253+50.00 TO STA. 1254+00.00

FRA/FAI-33-22.99/0.00

MODEL: CLX_RW_US33 - 1253+50.00 PAPERSIZE: 34x22 (in.) DATE: 8/26/2025 TIME: 9:01:03 PM PLTDRV: OHDOT_PDF.pltcfg PENTBL: OHDOT_Pen.tbl USER: jespelage@ljbinc.com WORKSPACE: OHDOTCEv02 WORKSET: 119387 PRODUCT: OpenRoadsDesigner 24.00.00.205
pw:\\ohiodot-pw.bentley.com:ohiodot-pw-02\Documents\01 Active Projects\District 06\Franklin\119387\401-Engineering_LIB\Roadway\Sheets\119387_XS001.dgn

Sheet Totals		
Seeding	Cut	Fill

DESIGN AGENCY

DESIGNER ASN

REVIEWER JRE 08/15/25

PROJECT ID 121811

SHEET P.118 TOTAL P.660

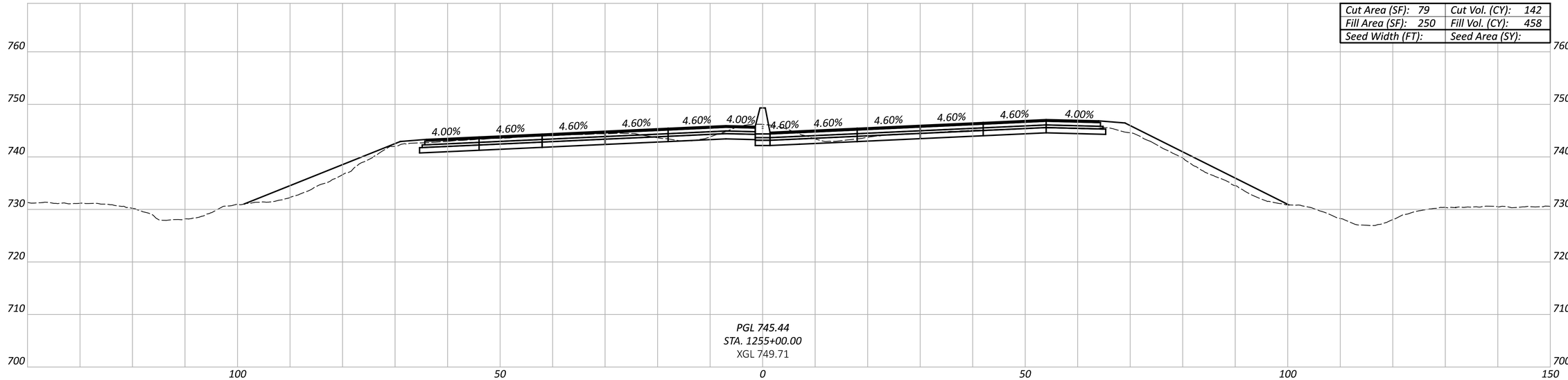

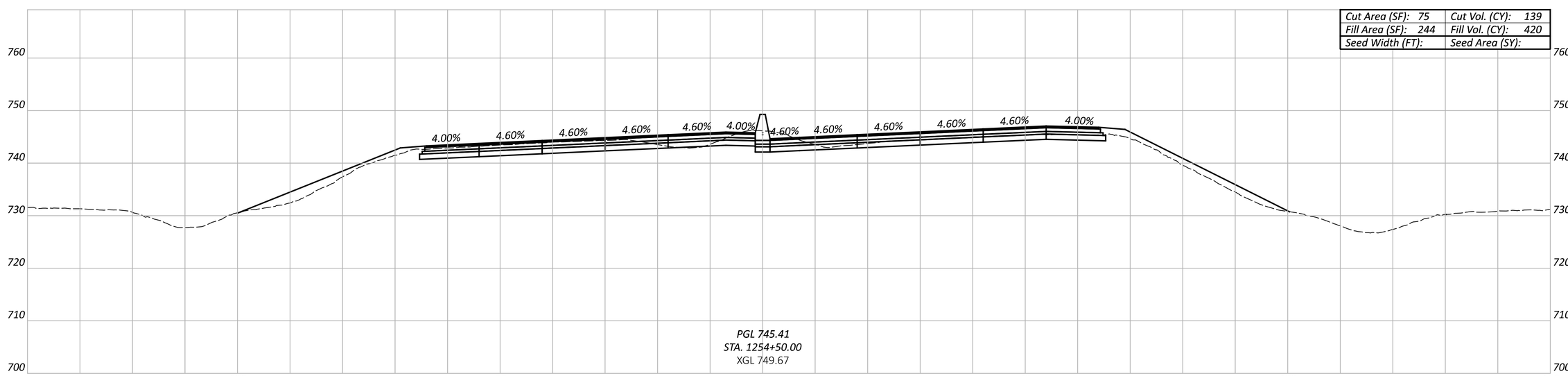

Sheet Totals

Seeding	Cut	Fill

CROSS-SECTION - U.S. 33
STA. 1254+50.00 TO STA. 1255+00.00

DESIGN AGENCY

DESIGNER ASN

REVIEWER JRE 08/15/25

PROJECT ID 121811

SHEET P.119 TOTAL P.660

FRA/FAI-33-22.99/0.00

MODEL: CLX_RW_U533 - 1254+50.00 PAPERSIZE: 34x22 (in.) DATE: 8/26/2025 TIME: 9:01:18 PM PLTDRV: OHDOT_PDF.pltcfg PENTBL: OHDOT_Pen.tbl USER: jespelage@ljbinc.com WORKSPACE: OHDOTCEv02 WORKSET: 119387 PRODUCT: OpenRoadsDesigner 24.00.00.205
pw:\\ohiodot-pw.bentley.com:ohiodot-pw-02\Documents\01 Active Projects\District 06\Franklin\119387\401-Engineering_LJB\Roadway\Sheets\119387_XS001.dgn

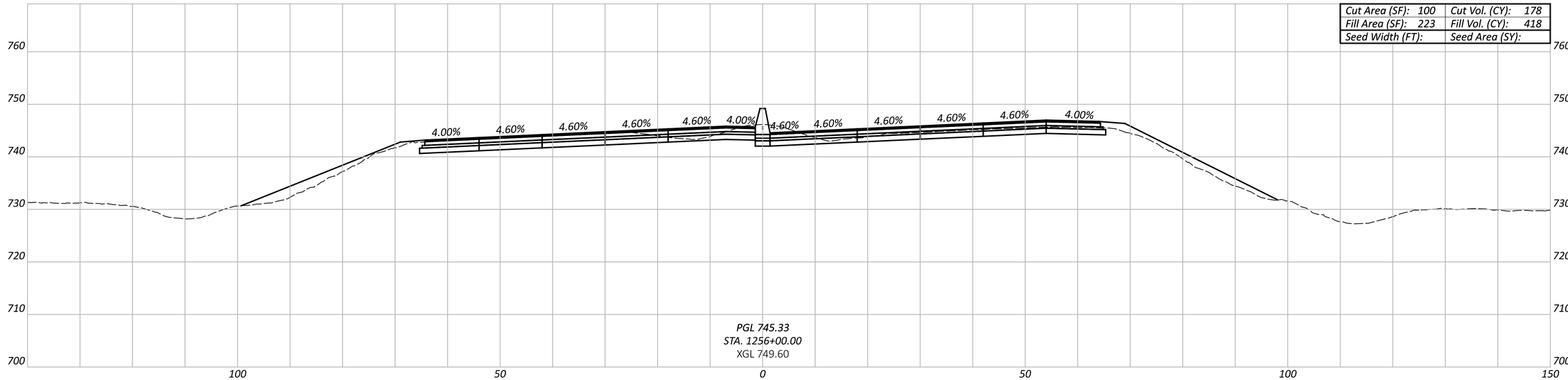

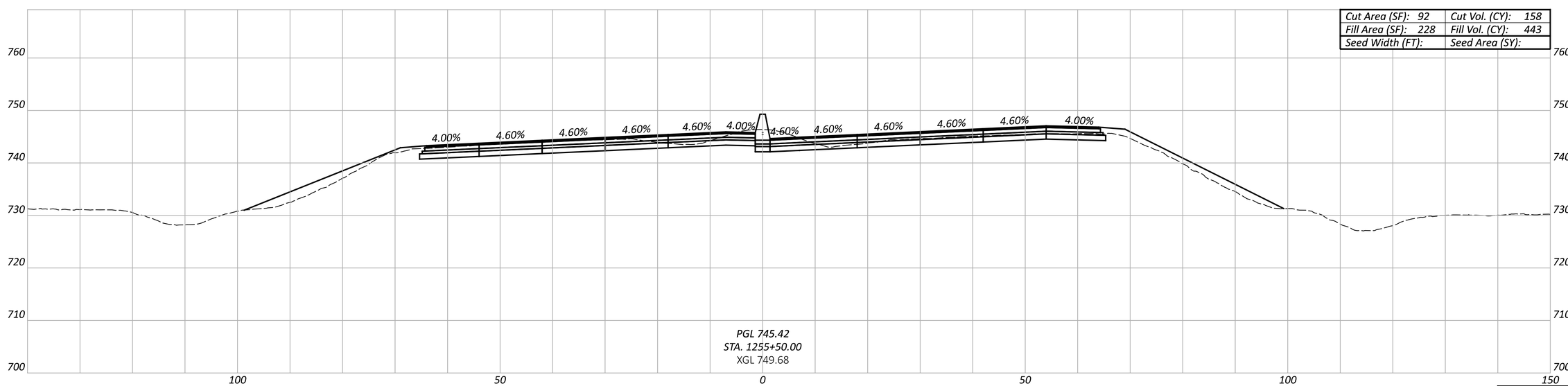

Sheet Totals

Seeding	Cut	Fill

CROSS-SECTION - U.S. 33
STA. 1255+50.00 TO STA. 1256+00.00

DESIGN AGENCY

DESIGNER ASN

REVIEWER JRE 08/15/25

PROJECT ID 121811

SHEET P.120 TOTAL P.660

FRA/FAI-33-22.99/0.00

MODEL: CLX_RW_U533 - 1255+50.00 PAPERSIZE: 34x22 (in.) DATE: 8/26/2025 TIME: 9:01:33 PM PLTDRV: OHDOT_PDF.pltcfg PENTBL: OHDOT_Pen.tbl USER: jespelage@ljbinc.com WORKSPACE: OHDOTCEv02 WORKSET: 119387 PRODUCT: OpenRoadsDesigner 24.00.00.205
pw:\\ohiodot-pw.bentley.com:ohiodot-pw-02\Documents\01 Active Projects\District 06\Franklin\119387\401-Engineering_LJB\Roadway\Sheets\119387_XS001.dgn

MODEL: CLX_RW_US33 - 1256+50.00 PAPERSIZE: 34x22 (in.) DATE: 8/26/2025 TIME: 9:01:48 PM PLTDRV: OHDOT_PDF.pltcfg PENTBL: OHDOT_Pen.tbl USER: jespelage@ljbinc.com WORKSPACE: OHDOTCEv02 WORKSET: 119387 PRODUCT: OpenRoadsDesigner 24.00.00.205
pw:\\ohiodot-pw.bentley.com:ohiodot-pw-02\Documents\01 Active Projects\District 06\Franklin\119387\401-Engineering_LJB\Roadway\Sheets\119387_XS001.dgn

FRA/FAI-33-22.99/0.00

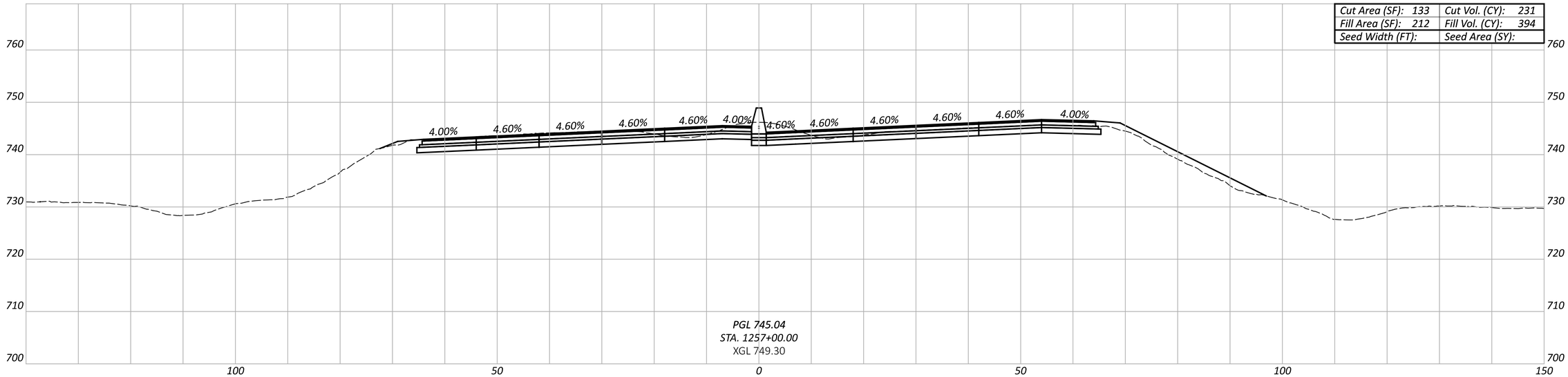

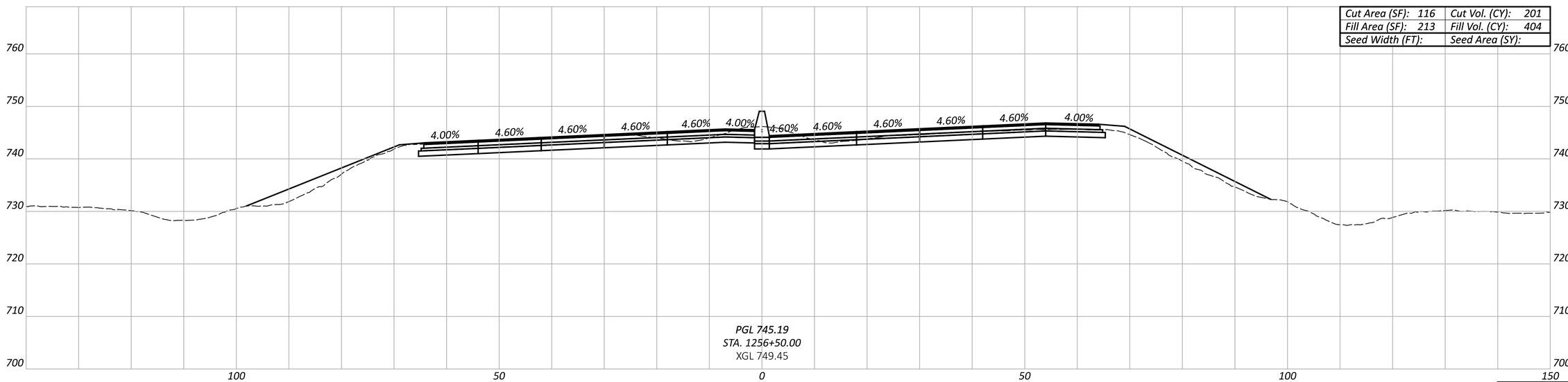

CROSS-SECTION - U.S. 33
STA. 1256+50.00 TO STA. 1257+00.00

Sheet Totals		
Seeding	Cut	Fill

DESIGN AGENCY

DESIGNER ASN

REVIEWER JRE 08/15/25

PROJECT ID 121811

SHEET P.121 TOTAL P.660

MODEL: CLX_RW_US33 - 1257+50.00 PAPERSIZE: 34x22 (in.) DATE: 8/26/2025 TIME: 9:02:04 PM PLTDRV: OHDOT_PDF.pltcfg PENTBL: OHDOT_Pen.tbl USER: jespelage@ljbinc.com WORKSPACE: OHDOTCEv02 WORKSET: 119387 PRODUCT: OpenRoadsDesigner 24.00.00.205
pw:\\ohiodot-pw.bentley.com:ohiodot-pw-02\Documents\01 Active Projects\District 06\Franklin\119387\401-Engineering_Lib\Roadway\Sheets\119387_XS001.dgn

FRA/FAI-33-22.99/0.00

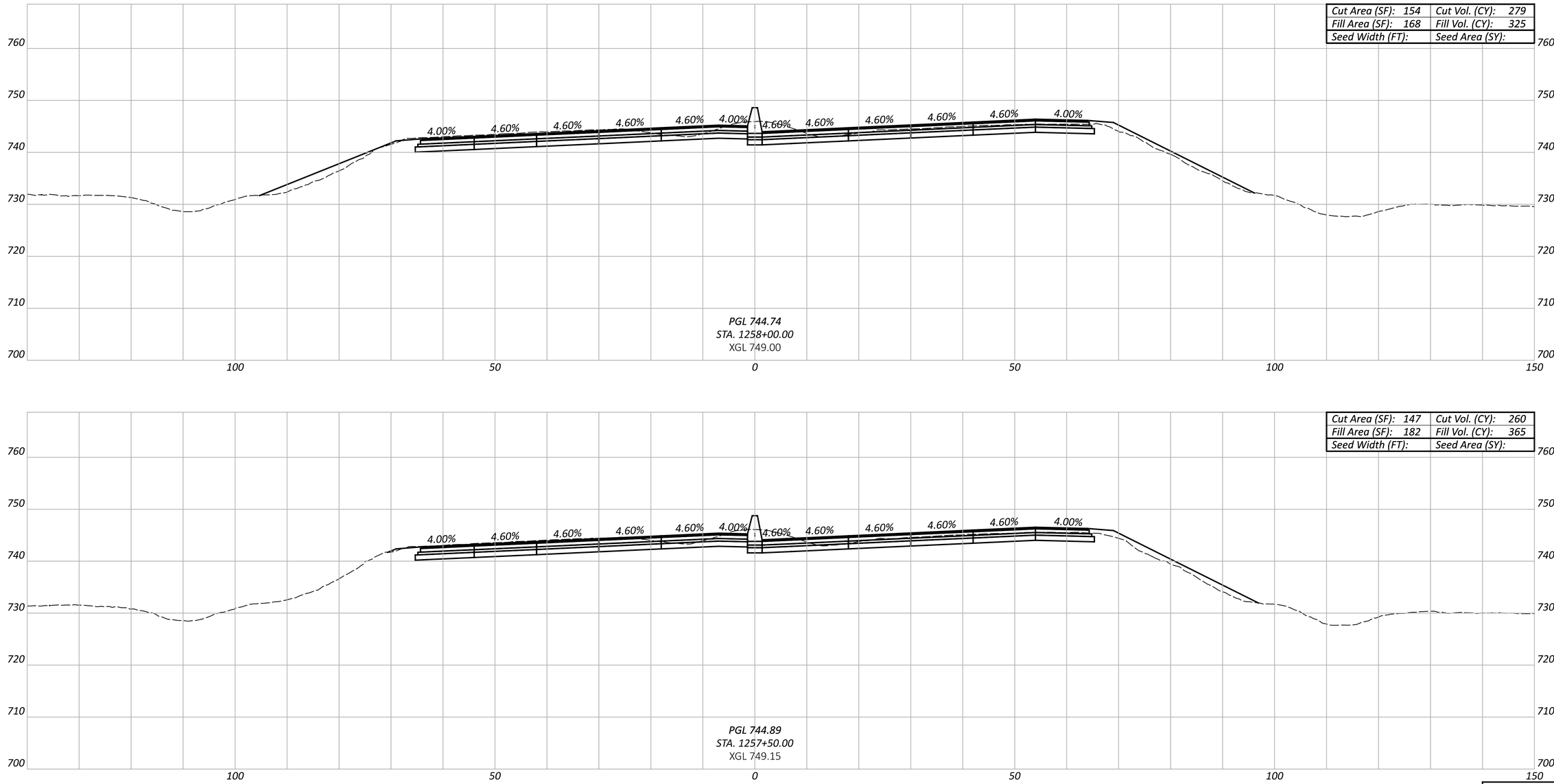

CROSS-SECTION - U.S. 33
STA. 1257+50.00 TO STA. 1258+00.00

DESIGN AGENCY

DESIGNER
ASN

REVIEWER
JRE 08/15/25

PROJECT ID
121811

Sheet Totals		
Seeding	Cut	Fill

SHEET	TOTAL
P.122	P.660

MODEL: CLX_RW_US33 - 1258+50.00 PAPERSIZE: 34x22 (in.) DATE: 8/26/2025 TIME: 9:02:19 PM PLTDRV: OHDOT_PDF.pltcfg PENTBL: OHDOT_Pen.tbl USER: jespelage@ljbinc.com WORKSPACE: OHDOTCEv02 WORKSET: 119387 PRODUCT: OpenRoadsDesigner 24.00.00.205
pw:\\ohiodot-pw.bentley.com:ohiodot-pw-02\Documents\01 Active Projects\District 06\Franklin\119387\401-Engineering_LJB\Roadway\Sheets\119387_XS001.dgn

FRA/FAI-33-22.99/0.00

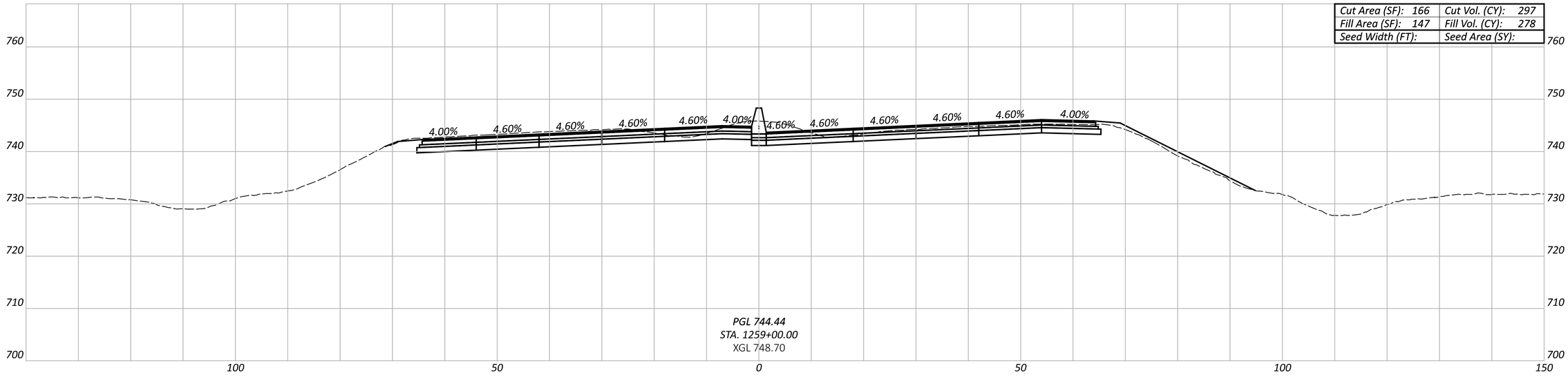

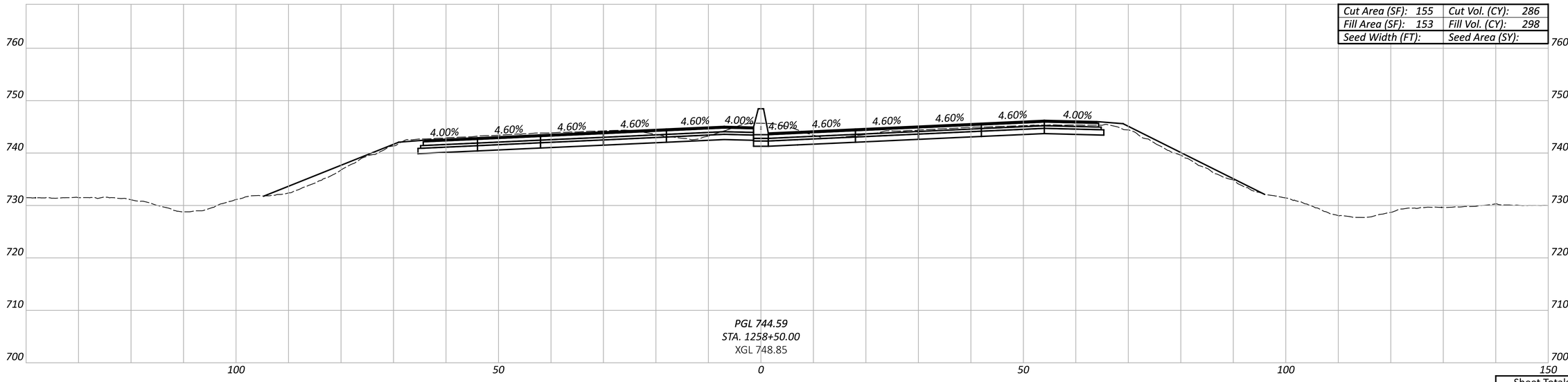

CROSS-SECTION - U.S. 33
STA. 1258+50.00 TO STA. 1259+00.00

DESIGN AGENCY

DESIGNER
ASN

REVIEWER
JRE 08/15/25

PROJECT ID
121811

Sheet Totals		
Seeding	Cut	Fill

SHEET	TOTAL
P.123	P.660

MODEL: CLX_RW_U533 - 1259+50.00 PAPERSIZE: 34x22 (in.) DATE: 8/26/2025 TIME: 9:02:35 PM PLTDRV: OHDOT_PDF.pltcfg PENTBL: OHDOT_Pen.tbl USER: jespelage@ljbinc.com WORKSPACE: OHDOTCEv02 WORKSET: 119387 PRODUCT: OpenRoadsDesigner 24.00.00.205
pw:\\ohiodot-pw.bentley.com:ohiodot-pw-02\Documents\01 Active Projects\District 06\Franklin\119387\401-Engineering_LJB\Roadway\Sheets\119387_XS001.dgn

FRA/FAI-33-22.99/0.00

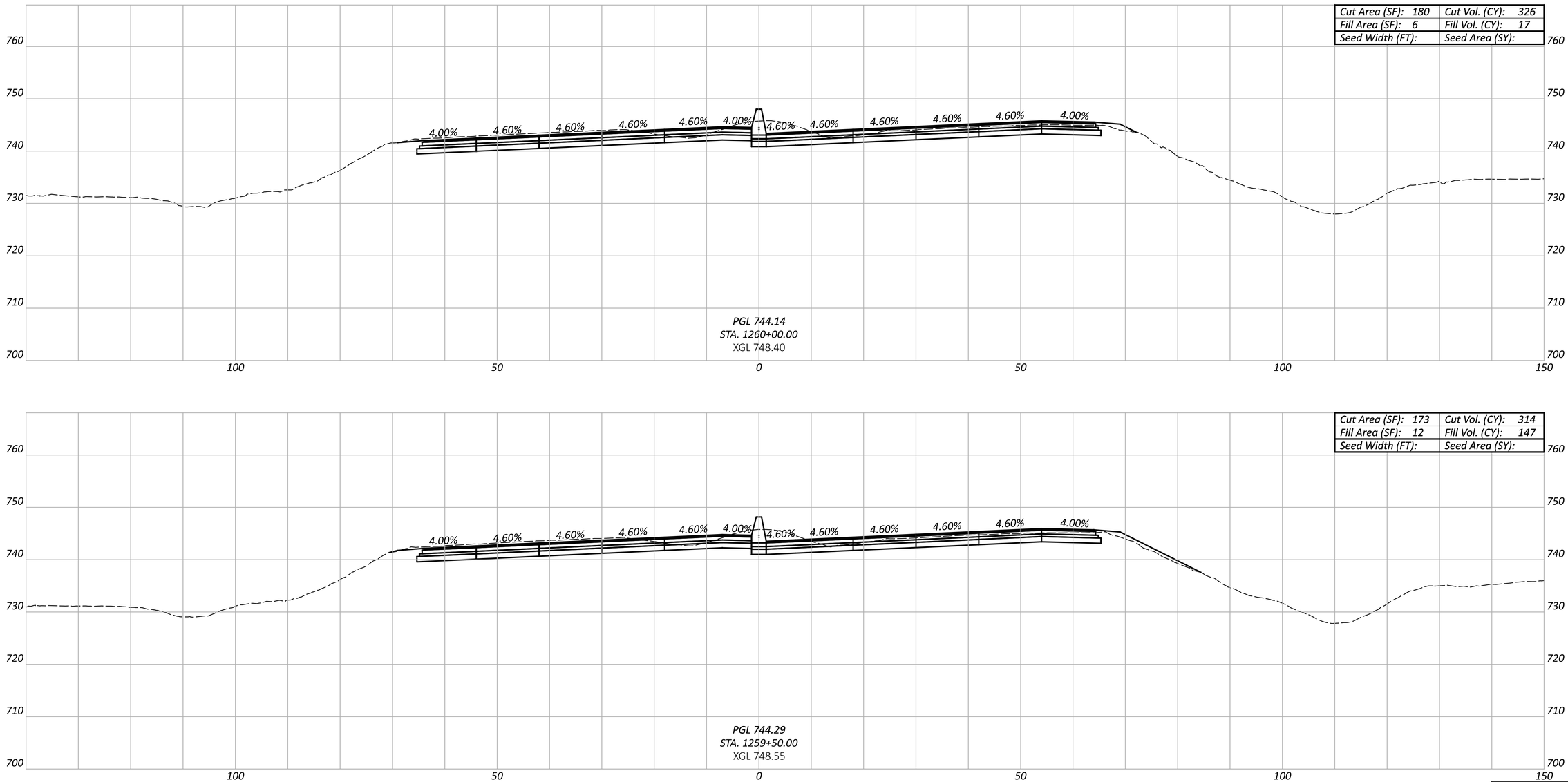

CROSS-SECTION - U.S. 33
STA. 1259+50.00 TO STA. 1260+00.00

DESIGN AGENCY

DESIGNER
ASN

REVIEWER
JRE 08/15/25

PROJECT ID
121811

Sheet Totals		
Seeding	Cut	Fill

SHEET P.124 TOTAL P.660

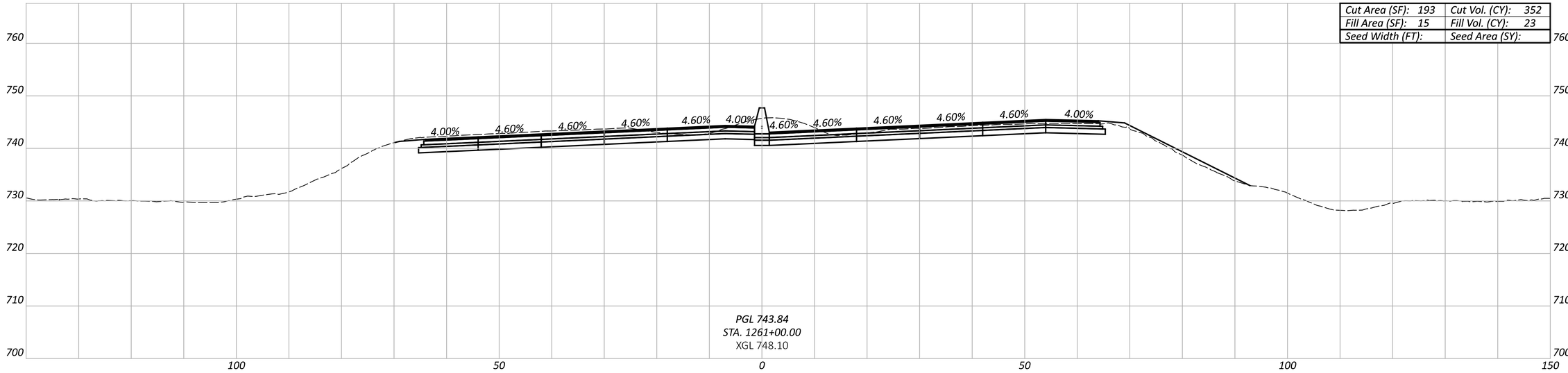

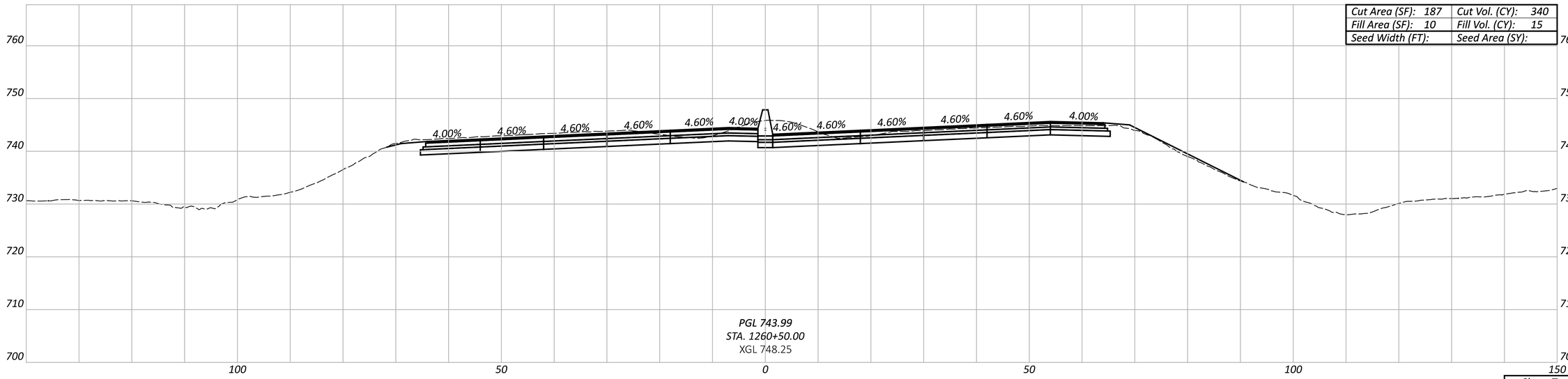

CROSS-SECTION - U.S. 33
STA. 1260+50.00 TO STA. 1261+00.00

Sheet Totals		
Seeding	Cut	Fill

DESIGN AGENCY

DESIGNER ASN

REVIEWER JRE 08/15/25

PROJECT ID 121811

SHEET P.125 TOTAL P.660

FRA/FAI-33-22.99/0.00

MODEL: CLX_RW_U533 - 1260+50.00 PAPERSIZE: 34x22 (in.) DATE: 8/26/2025 TIME: 9:02:49 PM PLTDRV: OHDOT_PDF.pltcfg PENTBL: OHDOT_Pen.tbl USER: jespelage@ljbinc.com WORKSPACE: OHDOTCEv02 WORKSET: 119387 PRODUCT: OpenRoadsDesigner 24.00.00.205
pw:\\ohiodot-pw.bentley.com:ohiodot-pw-02\Documents\01 Active Projects\District 06\Franklin\119387\401-Engineering_LIB\Roadway\Sheets\119387_XS001.dgn

MODEL: CLX_RW_U333 - 1261+50.00 PAPERSIZE: 34x22 (in.) DATE: 8/26/2025 TIME: 9:03:05 PM PLTDRV: OHDOT_PDF.pltcfg PENTBL: OHDOT_Pen.tbl USER: jespelage@ljbinc.com WORKSPACE: OHDOTCEv02 WORKSET: 119387 PRODUCT: OpenRoadsDesigner 24.00.00.205
pw:\\ohiodot-pw.bentley.com:ohiodot-pw-02\Documents\01 Active Projects\District 06\Franklin\119387\401-Engineering_LJB\Roadway\Sheets\119387_XS001.dgn

FRA/FAI-33-22.99/0.00

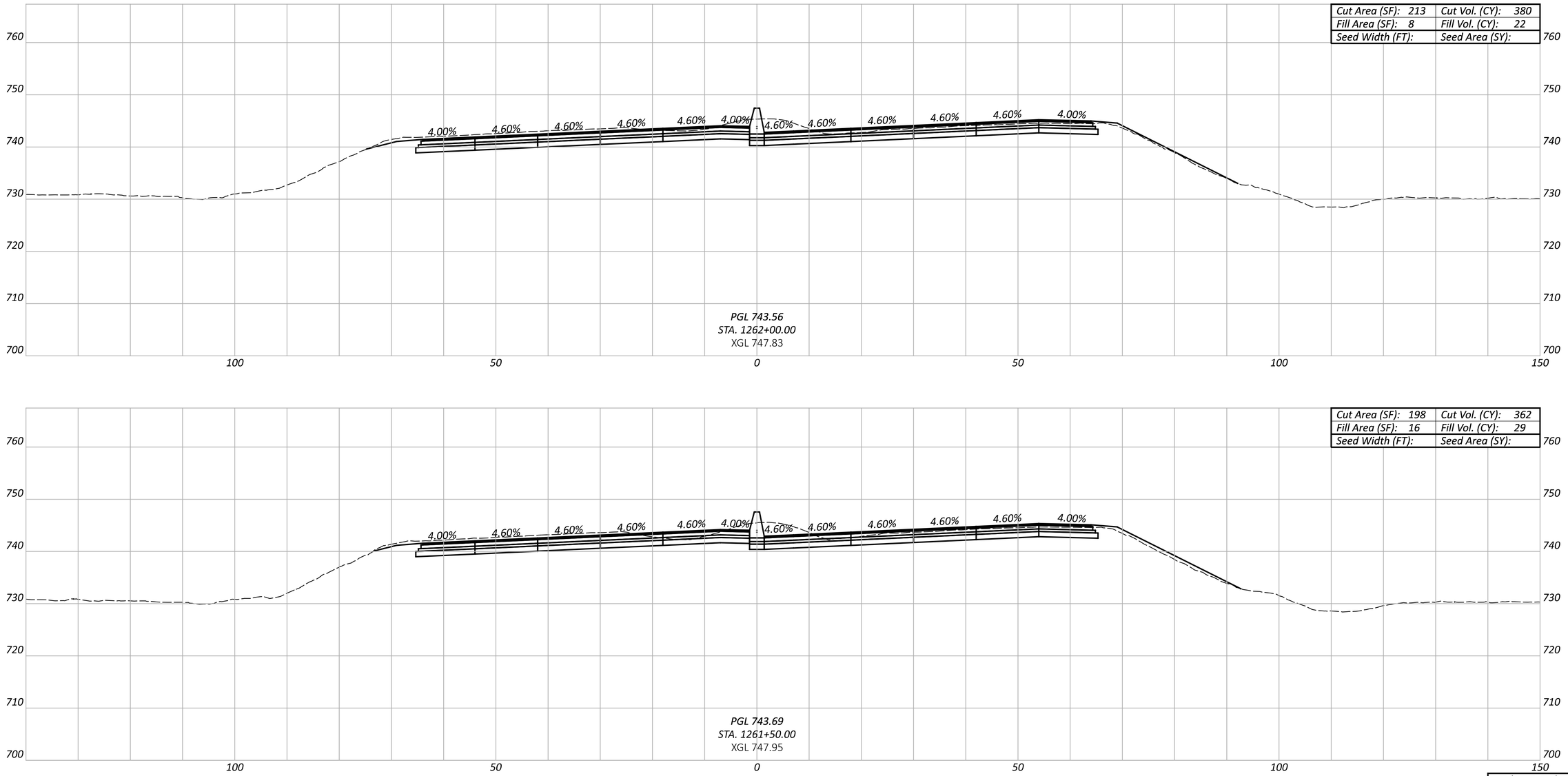

CROSS-SECTION - U.S. 33
STA. 1261+50.00 TO STA. 1262+00.00

Sheet Totals		
Seeding	Cut	Fill

DESIGN AGENCY

DESIGNER ASN

REVIEWER JRE 08/15/25

PROJECT ID 121811

SHEET P.126 TOTAL P.660

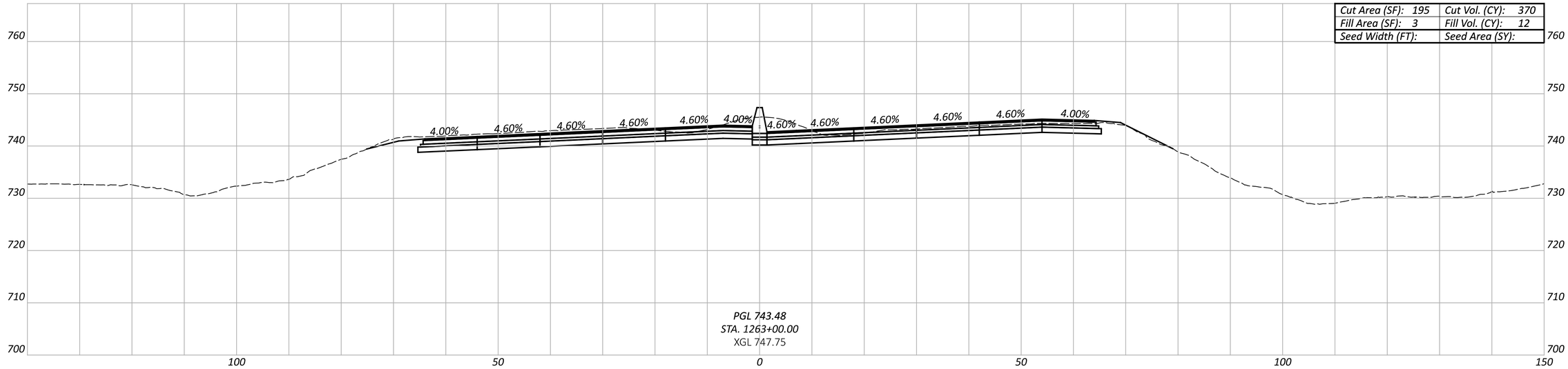

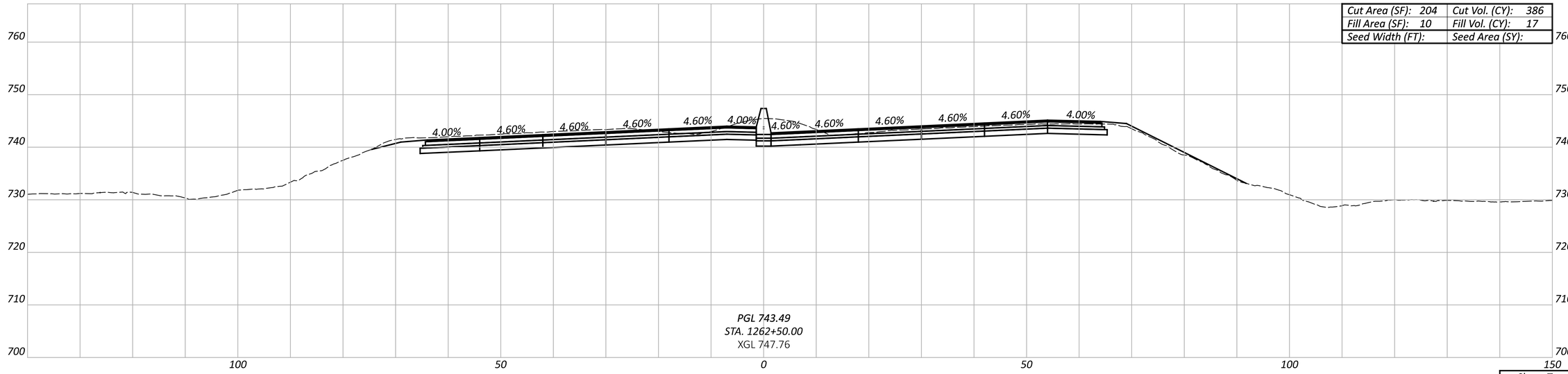

CROSS-SECTION - U.S. 33
STA. 1262+50.00 TO STA. 1263+00.00

Sheet Totals		
Seeding	Cut	Fill

DESIGN AGENCY

DESIGNER ASN

REVIEWER JRE 08/15/25

PROJECT ID 121811

SHEET P.127 TOTAL P.660

FRA/FAI-33-22.99/0.00

MODEL: CLX_RW_US33 - 1262+50.00 PAPERSIZE: 34x22 (in.) DATE: 8/26/2025 TIME: 9:03:21 PM PLTDRV: OHDOT_PDF.pltcfg PENTBL: OHDOT_Pen.tbl USER: jespelage@ljbinc.com WORKSPACE: OHDOTCEv02 WORKSET: 119387 PRODUCT: OpenRoadsDesigner 24.00.00.205
pw:\\ohiodot-pw.bentley.com:ohiodot-pw-02\Documents\01 Active Projects\District 06\Franklin\119387\401-Engineering_LIB\Roadway\Sheets\119387_XS001.dgn

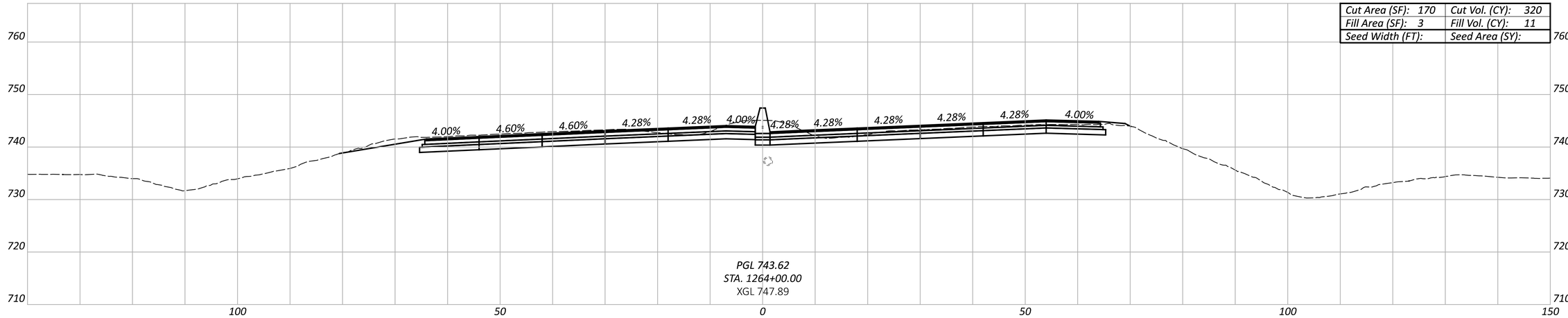

Cut Area (SF): 170	Cut Vol. (CY): 320
Fill Area (SF): 3	Fill Vol. (CY): 11
Seed Width (FT):	Seed Area (SY):

PGL 743.62
STA. 1264+00.00
XGL 747.89

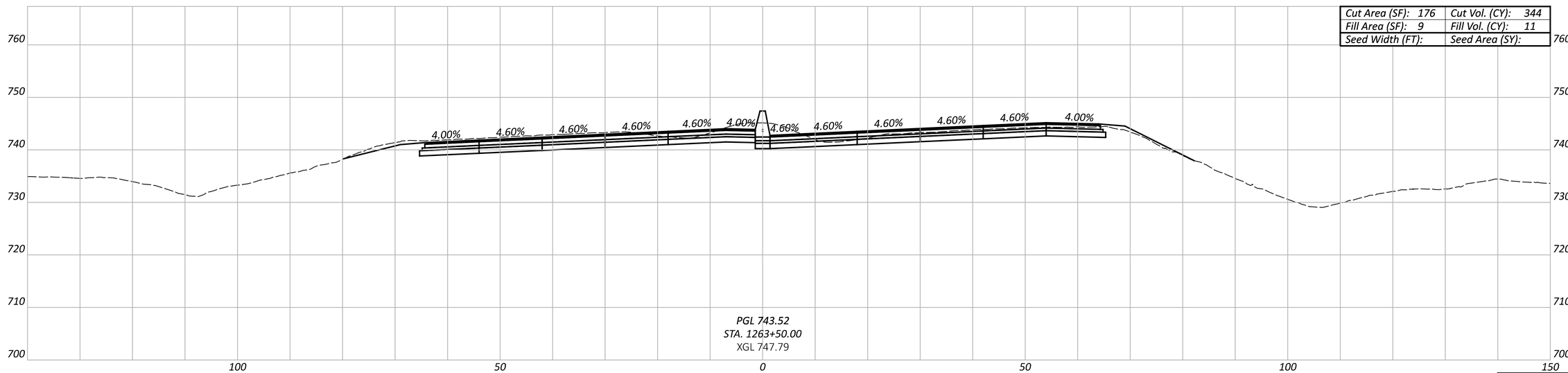

Cut Area (SF): 176	Cut Vol. (CY): 344
Fill Area (SF): 9	Fill Vol. (CY): 11
Seed Width (FT):	Seed Area (SY):

PGL 743.52
STA. 1263+50.00
XGL 747.79

Sheet Totals		
Seeding	Cut	Fill

CROSS-SECTION - U.S. 33
STA. 1263+50.00 TO STA. 1264+00.00

DESIGN AGENCY

DESIGNER ASN

REVIEWER JRE 08/15/25

PROJECT ID 121811

SHEET P.128 TOTAL P.660

FRA/FAI-33-22.99/0.00

MODEL: CLX_RW_U533 - 1263+50.00 PAPERSIZE: 34x22 (in.) DATE: 8/26/2025 TIME: 9:03:37 PM PLTDRV: OHDOT_PDF.pltcfg PENTBL: OHDOT_Pen.tbl USER: jespelage@ljbinc.com WORKSPACE: OHDOTCEv02 WORKSET: 119387 PRODUCT: OpenRoadsDesigner 24.00.00.205
pw:\\ohiodot-pw.bentley.com:ohiodot-pw-02\Documents\01 Active Projects\District 06\Franklin\119387\401-Engineering_LJB\Roadway\Sheets\119387_XS001.dgn

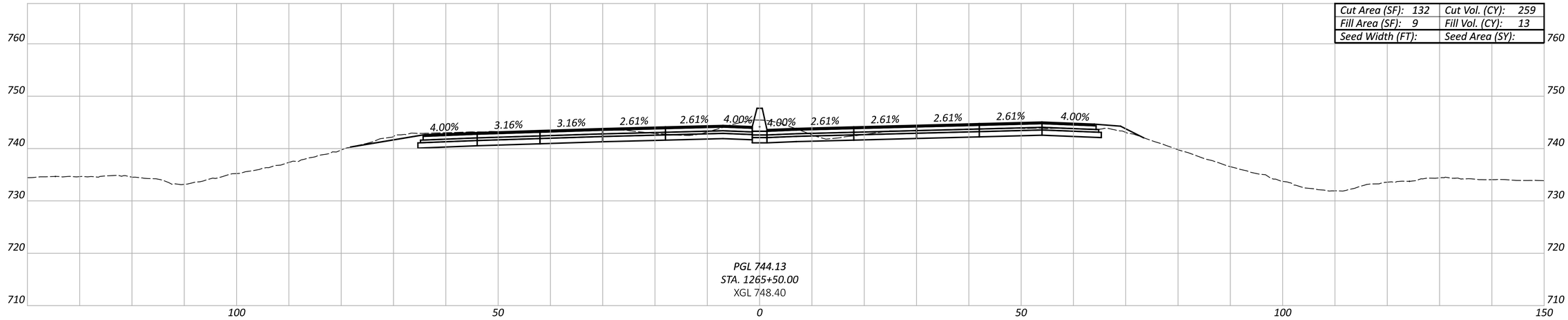

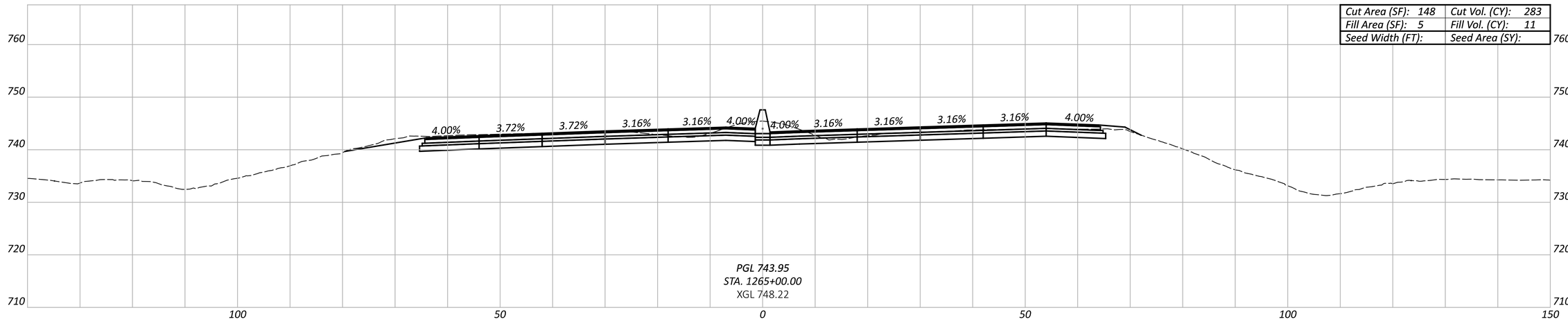

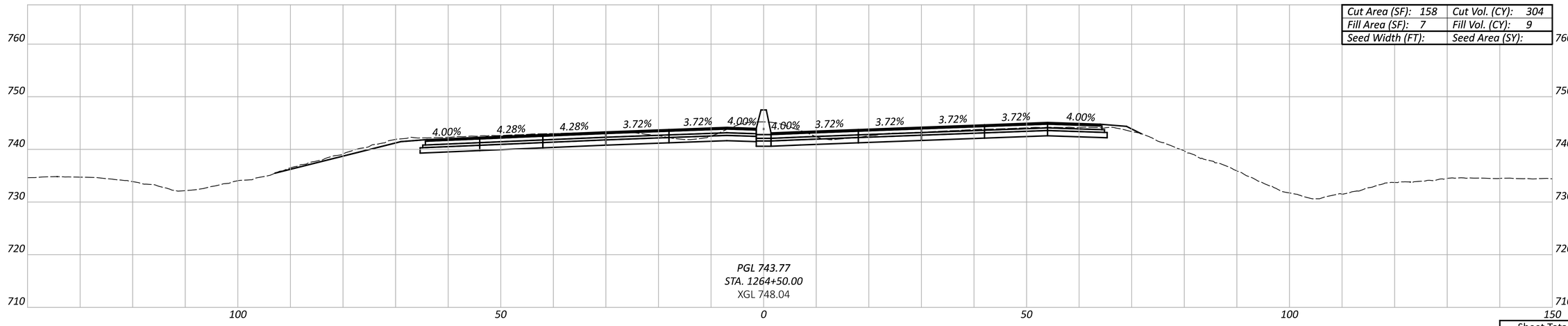

CROSS-SECTION - U.S. 33
STA. 1264+50.00 TO STA. 1265+50.00

Sheet Totals		
Seeding	Cut	Fill

DESIGN AGENCY

DESIGNER ASN

REVIEWER JRE 08/15/25

PROJECT ID 121811

SHEET P.129 TOTAL P.660

FRA/FAI-33-22.99/0.00

MODEL: CIX_RW_US33 - 1264+50.00 PAPERSIZE: 34x22 (in.) DATE: 8/26/2025 TIME: 9:03:52 PM PLTDRV: OHDOT_PDF.pltcfg PENTBL: OHDOT_Pen.tbl USER: jespelage@ljbinc.com WORKSPACE: OHDOTCEv02 WORKSET: 119387 PRODUCT: OpenRoadsDesigner 24.00.00.205
pw:\\ohiodot-pw.bentley.com:ohiodot-pw-02\Documents\01 Active Projects\District 06\Franklin\119387\401-Engineering_LIB\Roadway\Sheets\119387_XS001.dgn

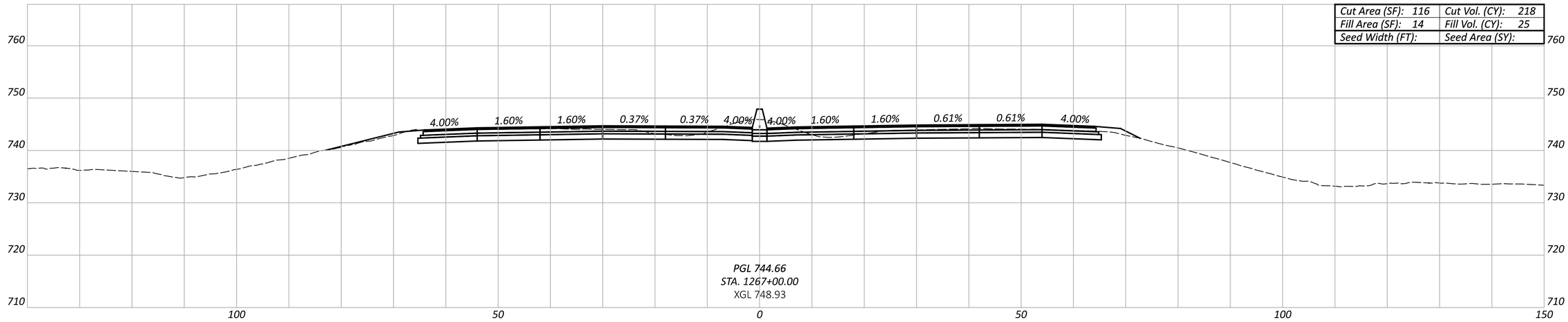

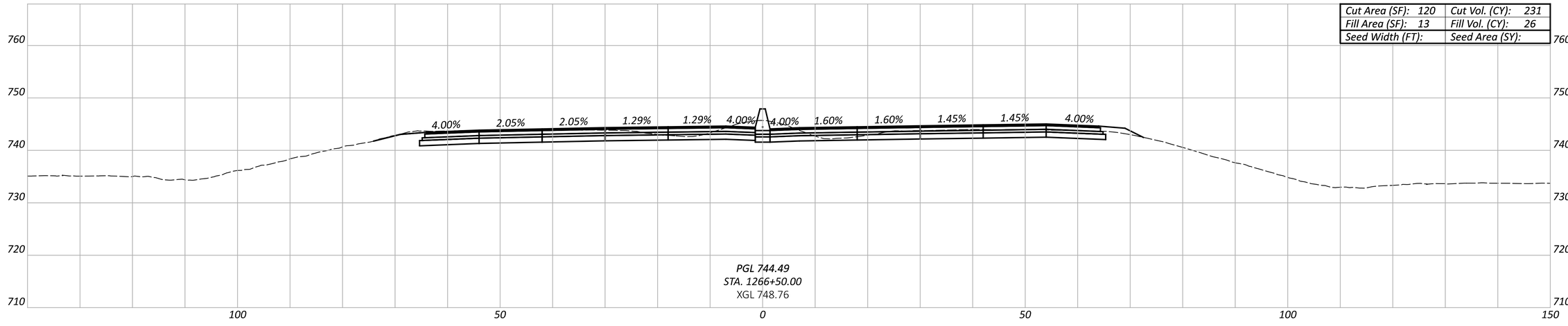

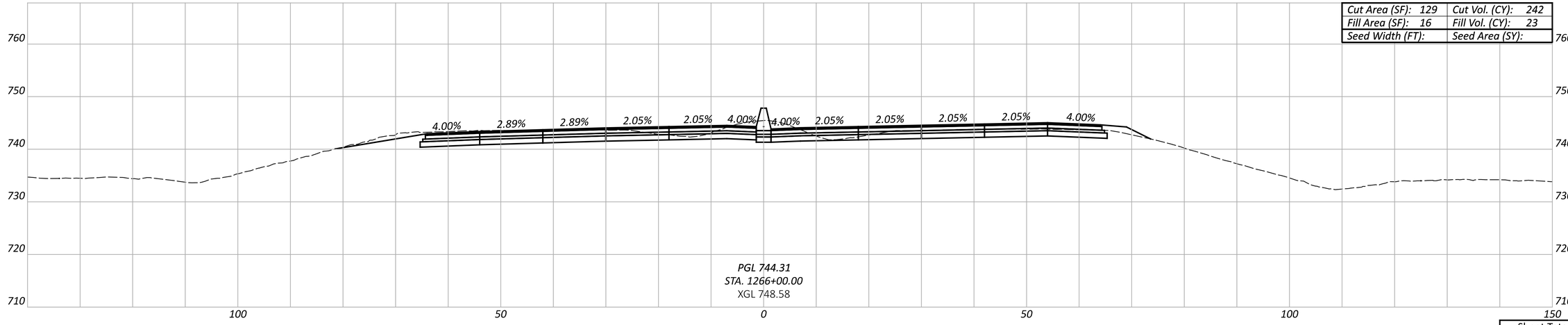

CROSS-SECTION - U.S. 33
STA. 1266+00.00 TO STA. 1267+00.00

Sheet Totals		
Seeding	Cut	Fill

DESIGN AGENCY

DESIGNER ASN

REVIEWER JRE 08/15/25

PROJECT ID 121811

SHEET P.130 | TOTAL P.660

FRA/FAI-33-22.99/0.00

MODEL: CLX_RW_U533 - 1266+00.00 PAPERSIZE: 34x22 (in.) DATE: 8/26/2025 TIME: 9:04:16 PM PLTDRV: OHDOT_PDF.pltcfg PENTBL: OHDOT_Pen.tbl USER: jespelage@ljbinc.com WORKSPACE: OHDOTCEv02 WORKSET: 119387 PRODUCT: OpenRoadsDesigner 24.00.00.205
pw:\\ohiodot-pw.bentley.com:ohiodot-pw-02\Documents\01 Active Projects\District 06\Franklin\119387\401-Engineering_LJB\Roadway\Sheets\119387_XS001.dgn

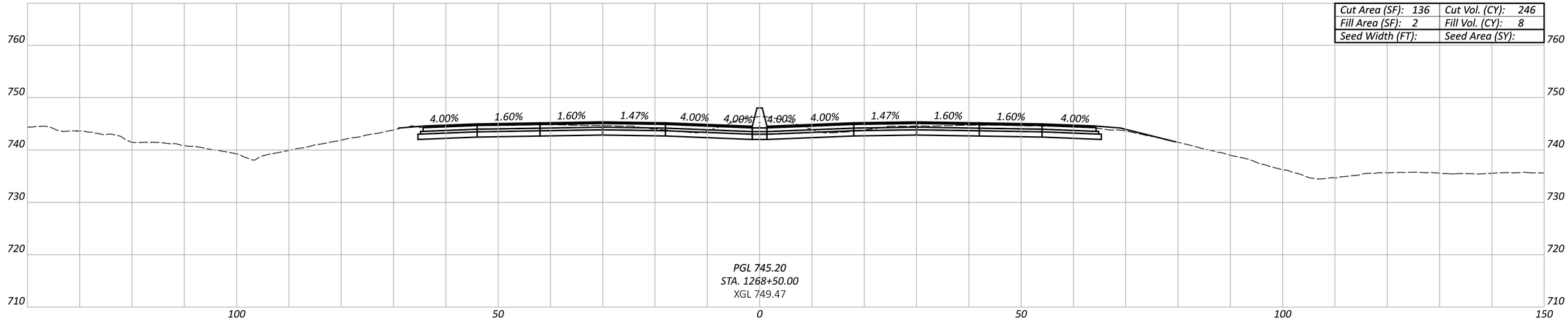

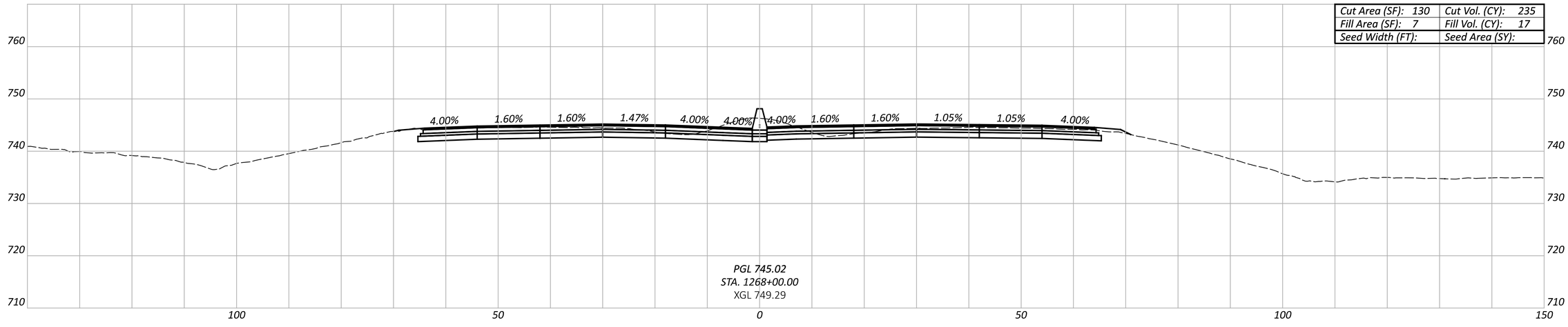

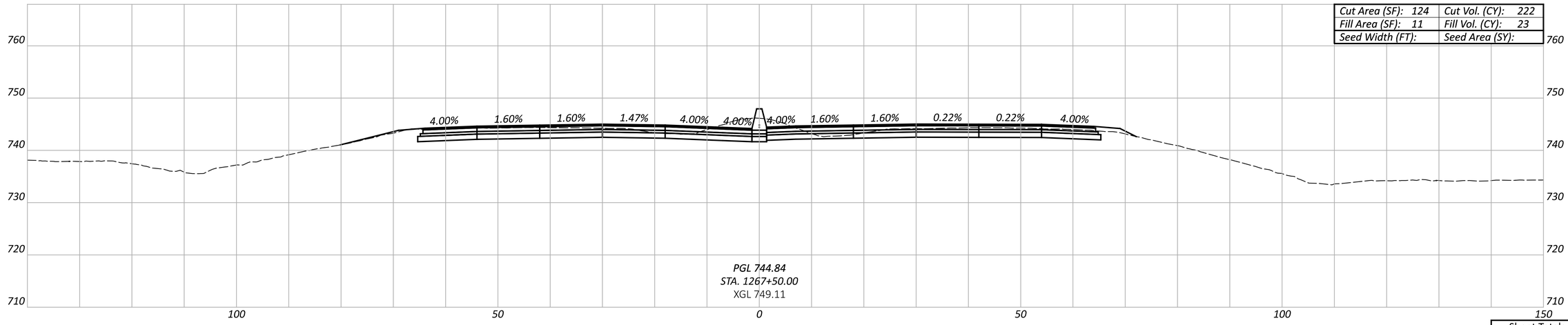

CROSS-SECTION - U.S. 33
STA. 1267+50.00 TO STA. 1268+50.00

Sheet Totals		
Seeding	Cut	Fill

DESIGN AGENCY

DESIGNER ASN

REVIEWER JRE 08/15/25

PROJECT ID 121811

SHEET P.131 TOTAL P.660

FRA/FAI-33-22.99/0.00

MODEL: CLX_RW_U533 - 1267+50.00 PAPERSIZE: 34x22 (in.) DATE: 8/26/2025 TIME: 9:04:38 PM PLTDRV: OHDOT_PDF.pltcfg PENTBL: OHDOT_Pen.tbl USER: jespelage@ljbinc.com WORKSPACE: OHDOTCEv02 WORKSET: 119387 PRODUCT: OpenRoadsDesigner 24.00.00.205
pw:\\ohiodot-pw.bentley.com:ohiodot-pw-02\Documents\01 Active Projects\District 06\Franklin\119387\401-Engineering_LIB\Roadway\Sheets\119387_XS001.dgn

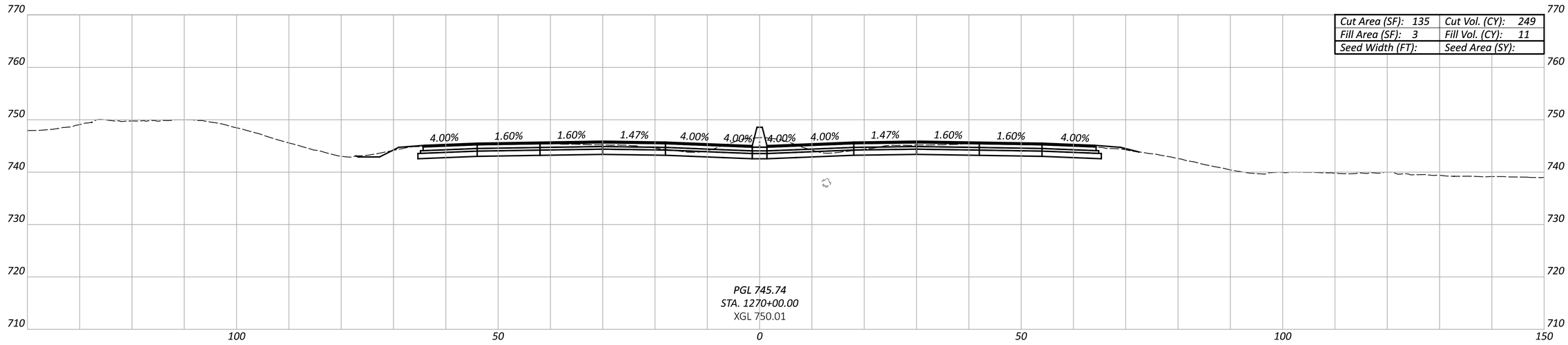

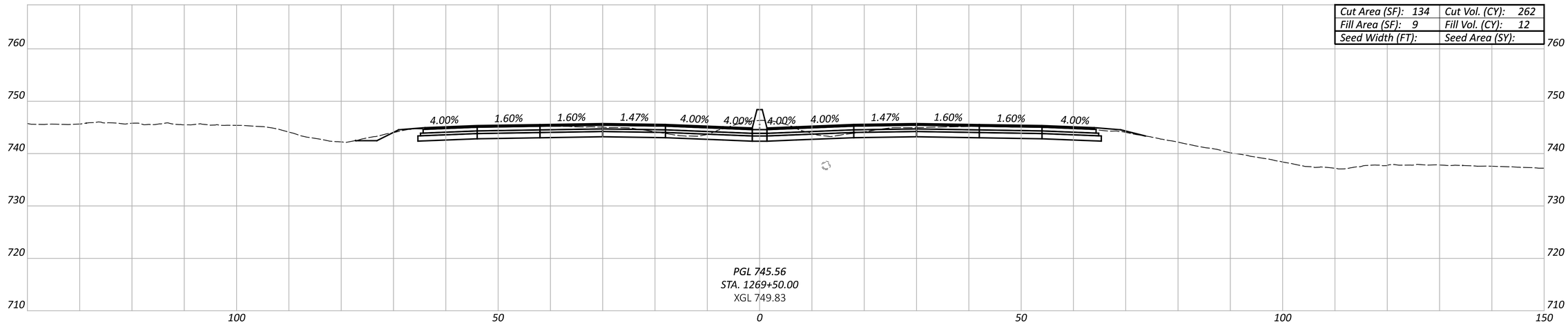

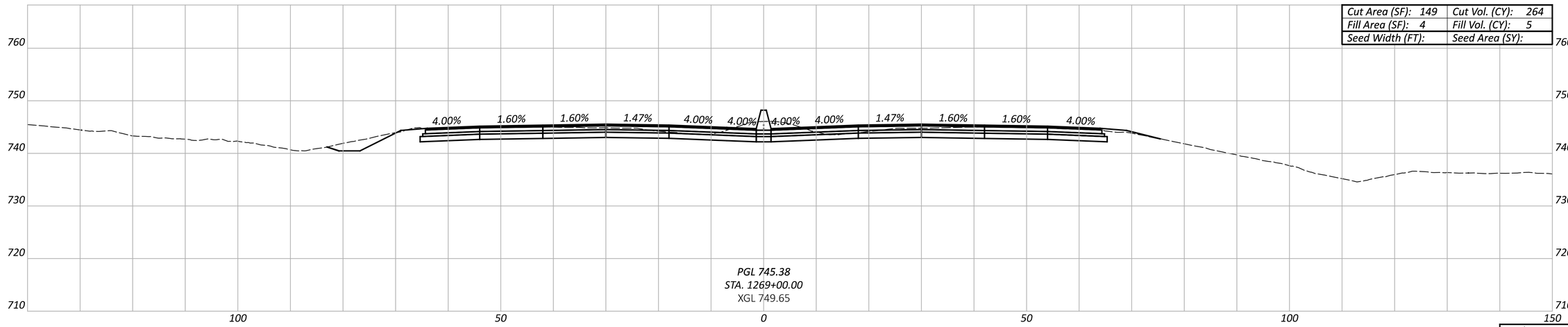

FRA/FAI-33-22.99/0.00

MODEL: CLX_RW_US33 - 1269+00.00 PAPERSIZE: 34x22 (in.) DATE: 8/26/2025 TIME: 9:05:02 PM PLTDRV: OHDOT_PDF.pltcfg PENTBL: OHDOT_Pen.tbl USER: jespelage@ljbinc.com WORKSPACE: OHDOTCEv02 WORKSET: 119387 PRODUCT: OpenRoadsDesigner 24.00.00.205
pw:\\ohiodot-pw.bentley.com:ohiodot-pw-02\Documents\01 Active Projects\District 06\Franklin\119387\401-Engineering_LJB\Roadway\Sheets\119387_XS001.dgn

CROSS-SECTION - U.S. 33
STA. 1269+00.00 TO STA. 1270+00.00

Sheet Totals		
Seeding	Cut	Fill

DESIGN AGENCY

DESIGNER ASN

REVIEWER JRE 08/15/25

PROJECT ID 121811

SHEET P.132 TOTAL P.660

MODEL: CLX_RW_US33 - 1270+50.00 PAPERSIZE: 34x22 (in.) DATE: 8/26/2025 TIME: 9:06:12 PM PLTDRV: OHDOT_PDF.pltcfg PENTBL: OHDOT_Pen.tbl USER: jespelage@ljbinc.com WORKSPACE: OHDOTCEv02 WORKSET: 119387 PRODUCT: OpenRoadsDesigner 24.00.00.205
pw:\\ohiodot-pw.bentley.com:ohiodot-pw-02\Documents\01 Active Projects\District 06\Franklin\119387\401-Engineering_LJB\Roadway\Sheets\119387_XS001.dgn

FRA/FAI-33-22.99/0.00

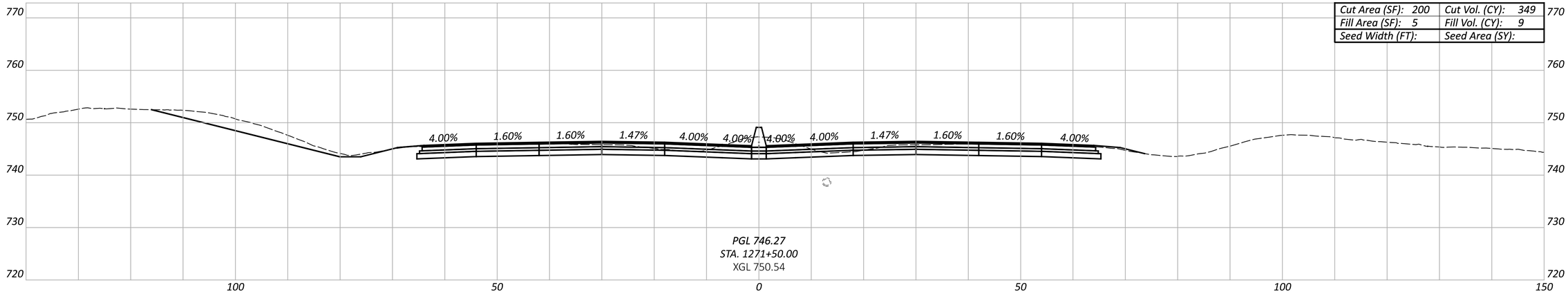

Cut Area (SF): 200	Cut Vol. (CY): 349
Fill Area (SF): 5	Fill Vol. (CY): 9
Seed Width (FT):	Seed Area (SY):

PGL 746.27
STA. 1271+50.00
XGL 750.54

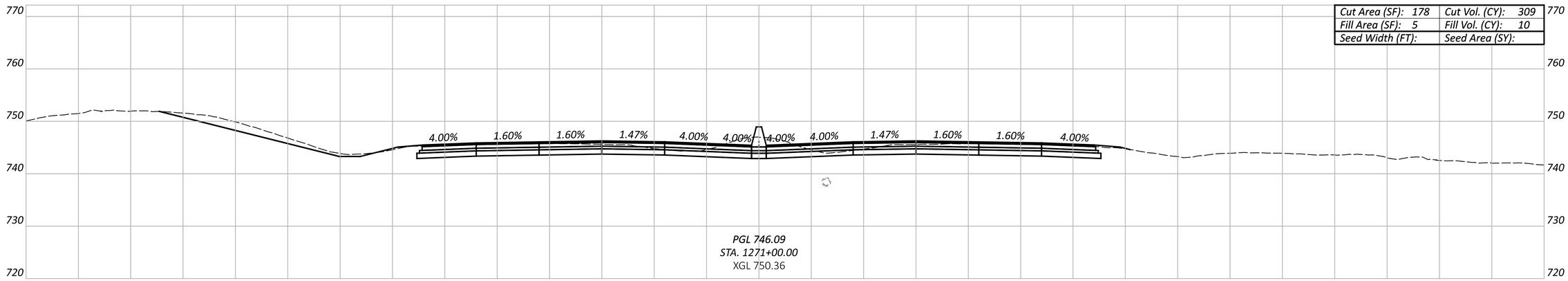

Cut Area (SF): 178	Cut Vol. (CY): 309
Fill Area (SF): 5	Fill Vol. (CY): 10
Seed Width (FT):	Seed Area (SY):

PGL 746.09
STA. 1271+00.00
XGL 750.36

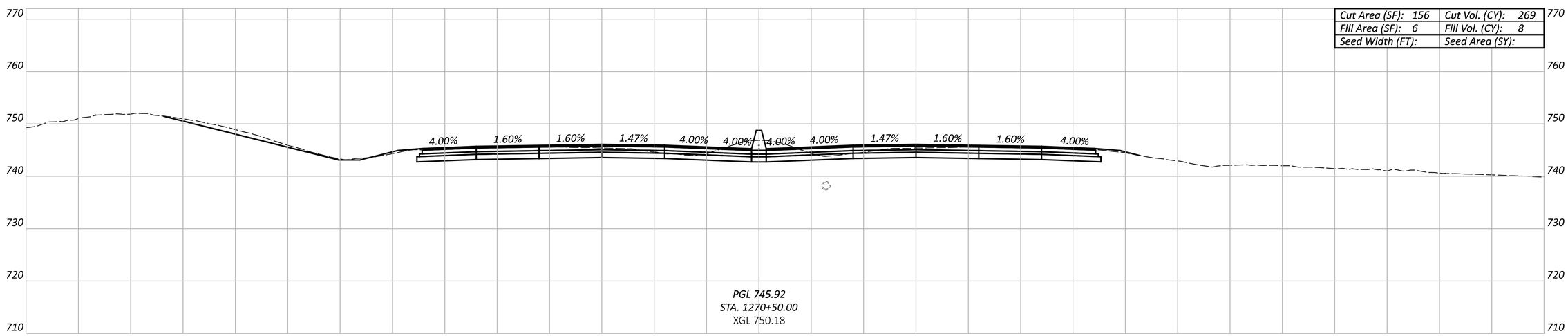

Cut Area (SF): 156	Cut Vol. (CY): 269
Fill Area (SF): 6	Fill Vol. (CY): 8
Seed Width (FT):	Seed Area (SY):

PGL 745.92
STA. 1270+50.00
XGL 750.18

Sheet Totals		
Seeding	Cut	Fill

CROSS-SECTION - U.S. 33
STA. 1270+50.00 TO STA. 1271+50.00

DESIGN AGENCY

DESIGNER ASN

REVIEWER JRE 08/15/25

PROJECT ID 121811

SHEET P.133 TOTAL P.660

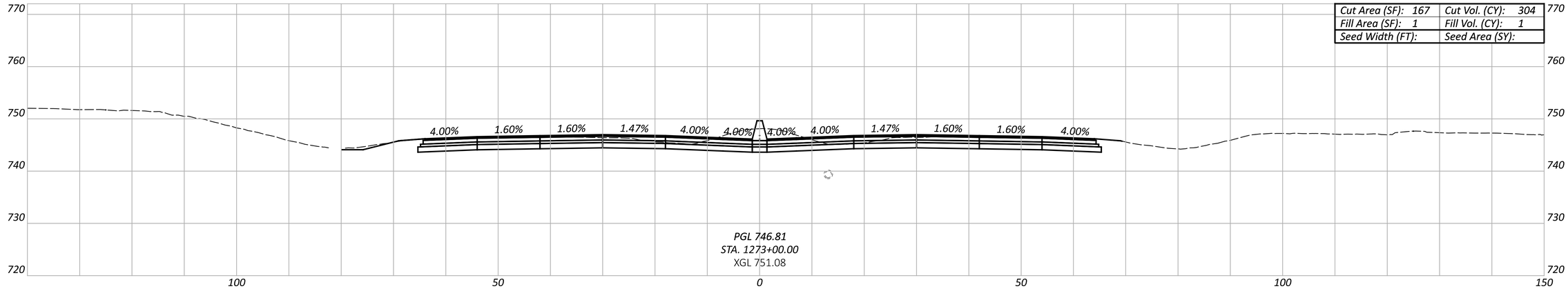

Cut Area (SF): 167	Cut Vol. (CY): 304
Fill Area (SF): 1	Fill Vol. (CY): 1
Seed Width (FT):	Seed Area (SY):

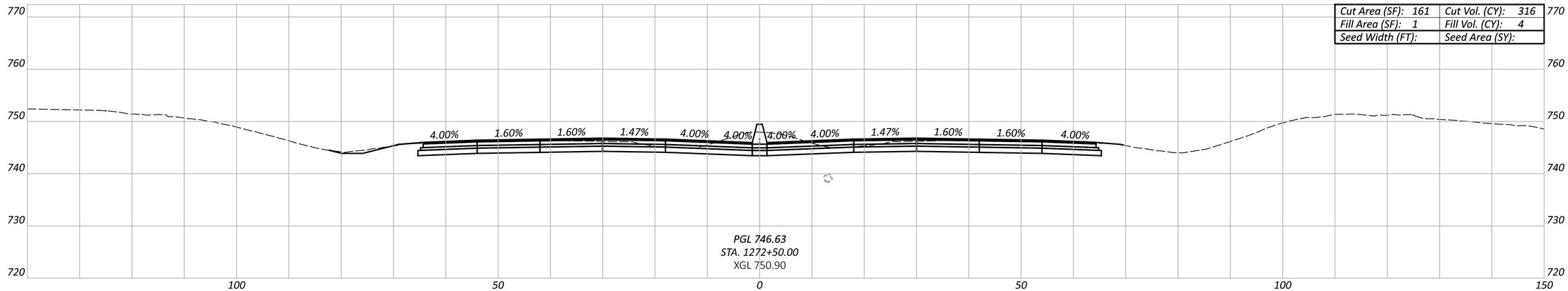

Cut Area (SF): 161	Cut Vol. (CY): 316
Fill Area (SF): 1	Fill Vol. (CY): 4
Seed Width (FT):	Seed Area (SY):

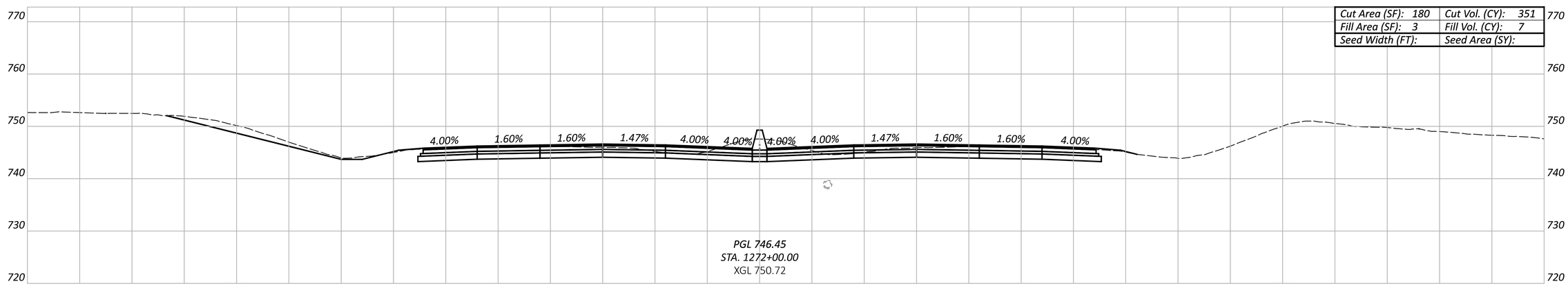

Cut Area (SF): 180	Cut Vol. (CY): 351
Fill Area (SF): 3	Fill Vol. (CY): 7
Seed Width (FT):	Seed Area (SY):

Sheet Totals		
Seeding	Cut	Fill

CROSS-SECTION - U.S. 33
STA. 1272+00.00 TO STA. 1273+00.00

DESIGN AGENCY

DESIGNER ASN

REVIEWER JRE 08/15/25

PROJECT ID 121811

SHEET P.134 TOTAL P.660

FRA/FAI-33-22.99/0.00

MODEL: CIX_RW_US33 - 1272+00.00 PAPERSIZE: 34x22 (in.) DATE: 8/26/2025 TIME: 9:06:35 PM PLTDRV: OHDOT_PDF.pltcfg PENTBL: OHDOT_Pen.tbl USER: jespelage@ljbinc.com WORKSPACE: OHDOTCEv02 WORKSET: 119387 PRODUCT: OpenRoadsDesigner 24.00.00.205
pw:\\ohiodot-pw.bentley.com:ohiodot-pw-02\Documents\01 Active Projects\District 06\Franklin\119387\401-Engineering_LIB\Roadway\Sheets\119387_XS001.dgn
USER: jespelage@ljbinc.com
_XS001.dgn

FRA/FAI-33-22.99/0.00

MODEL: CLX_RW_U533 - 1273+50.00 PAPERSIZE: 34x22 (in.) DATE: 8/26/2025 TIME: 9:06:57 PM PLTDRV: OHDOT_PDF.pltcfg PENTBL: OHDOT_Pen.tbl USER: jespelage@ljbinc.com WORKSPACE: OHDOTCEv02 WORKSET: 119387 PRODUCT: OpenRoadsDesigner 24.00.00.205
pw:\\ohiodot-pw.bentley.com:ohiodot-pw-02\Documents\01 Active Projects\District 06\Franklin\119387\401-Engineering_LJB\Roadway\Sheets\119387_XS001.dgn

CROSS-SECTION - U.S. 33
STA. 1273+50.00

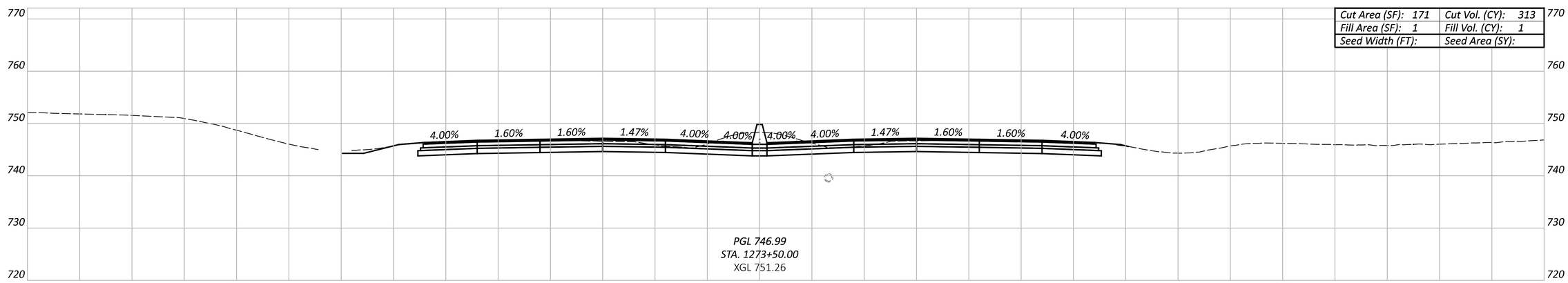

Cut Area (SF): 171	Cut Vol. (CY): 313
Fill Area (SF): 1	Fill Vol. (CY): 1
Seed Width (FT):	Seed Area (SY):

Sheet Totals		
Seeding	Cut	Fill

DESIGN AGENCY

DESIGNER
ASN

REVIEWER
JRE 08/15/25

PROJECT ID
121811

SHEET	TOTAL
P.135	P.660

MODEL: CLX_RW_US33 - 1274+00.00 PAPERSIZE: 34x22 (in.) DATE: 8/26/2025 TIME: 9:07:14 PM PLTDRV: OHDOT_PDF.pltcfg PENTBL: OHDOT_Pen.tbl USER: jespelage@ljbinc.com WORKSPACE: OHDOTCEv02 WORKSET: 119387 PRODUCT: OpenRoadsDesigner 24.00.00.205
pw:\\ohiodot-pw.bentley.com:ohiodot-pw-02\Documents\01 Active Projects\District 06\Franklin\119387\401-Engineering_LJB\Roadway\Sheets\119387_XS002.dgn

FRA/FAI-33-22.99/0.00

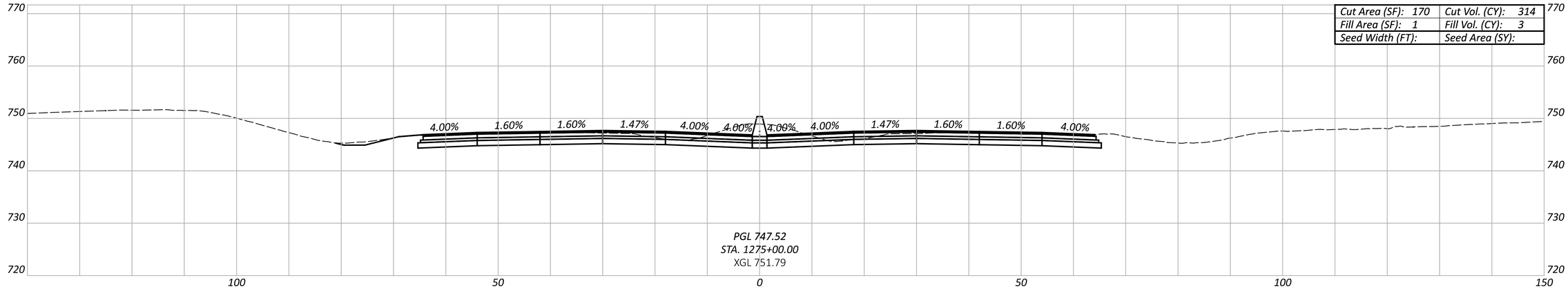

Cut Area (SF): 170	Cut Vol. (CY): 314
Fill Area (SF): 1	Fill Vol. (CY): 3
Seed Width (FT):	Seed Area (SY):

PGL 747.52
STA. 1275+00.00
XGL 751.79

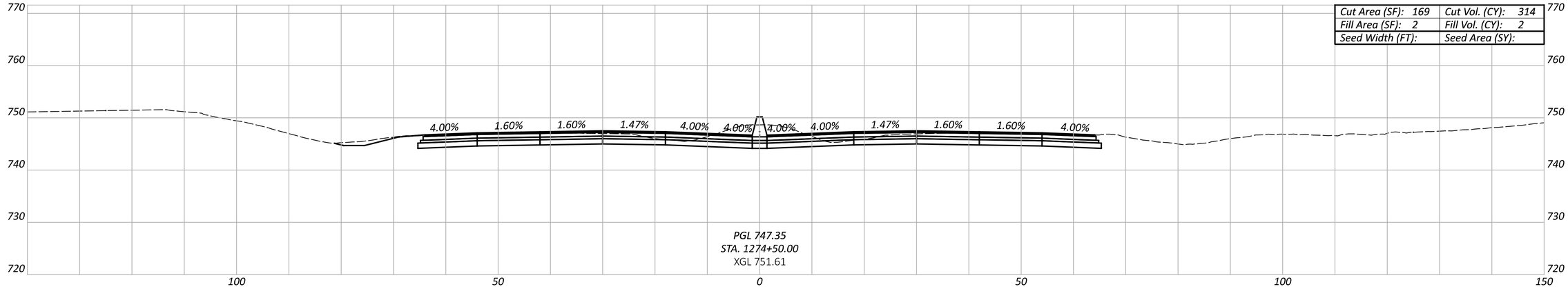

Cut Area (SF): 169	Cut Vol. (CY): 314
Fill Area (SF): 2	Fill Vol. (CY): 2
Seed Width (FT):	Seed Area (SY):

PGL 747.35
STA. 1274+50.00
XGL 751.61

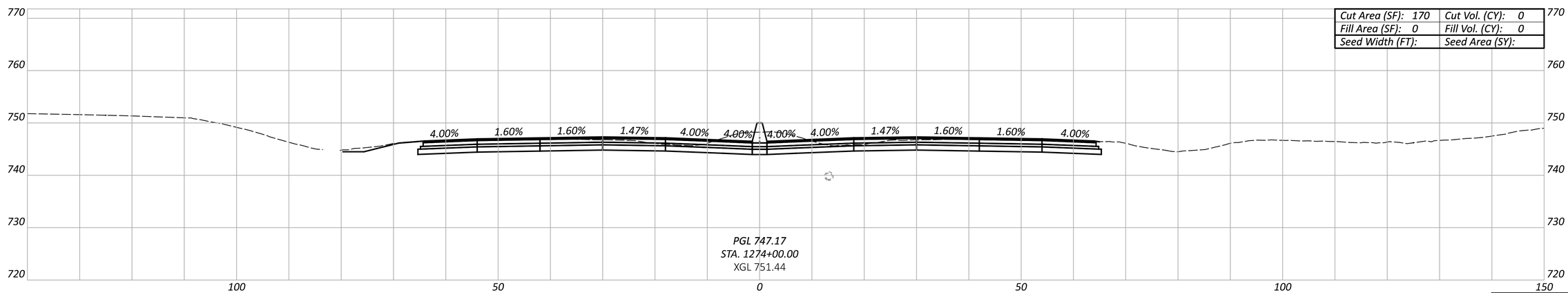

Cut Area (SF): 170	Cut Vol. (CY): 0
Fill Area (SF): 0	Fill Vol. (CY): 0
Seed Width (FT):	Seed Area (SY):

PGL 747.17
STA. 1274+00.00
XGL 751.44

Sheet Totals		
Seeding	Cut	Fill

CROSS-SECTION - U.S. 33
STA. 1274+00.00 TO STA. 1275+00.00

DESIGN AGENCY

DESIGNER ASN

REVIEWER JRE 08/15/25

PROJECT ID 121811

SHEET P.136 TOTAL P.660

MODEL: CLX_RW_US33 - 1275+50.00 PAPERSIZE: 34x22 (in.) DATE: 8/26/2025 TIME: 9:07:47 PM PLTDRV: OHDOT_PDF.pltcfg PENTBL: OHDOT_Pen.tbl USER: jespelage@ljbinc.com WORKSPACE: OHDOTCEv02 WORKSET: 119387 PRODUCT: OpenRoadsDesigner 24.00.00.205
pw:\\ohiodot-pw.bentley.com:ohiodot-pw-02\Documents\01 Active Projects\District 06\Franklin\119387\401-Engineering_LiB\Roadway\Sheets\119387_XS002.dgn

FRA/FAI-33-22.99/0.00

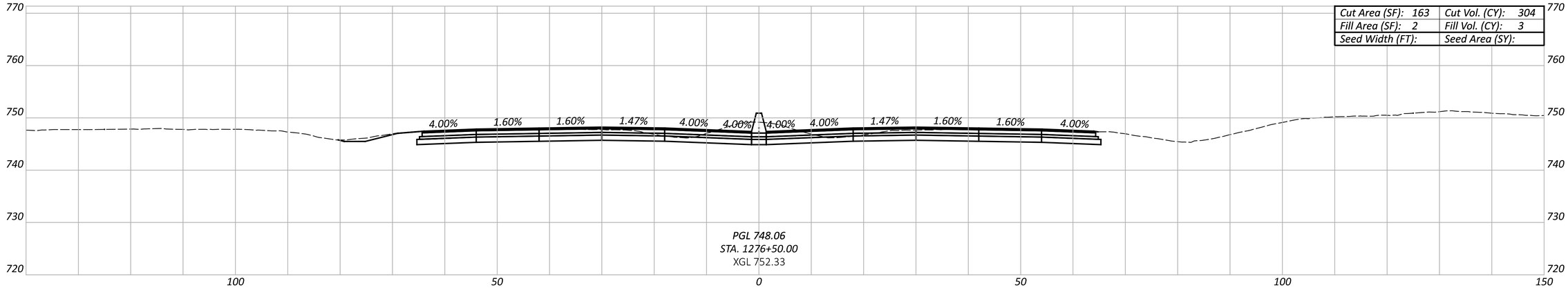

Cut Area (SF): 163	Cut Vol. (CY): 304
Fill Area (SF): 2	Fill Vol. (CY): 3
Seed Width (FT):	Seed Area (SY):

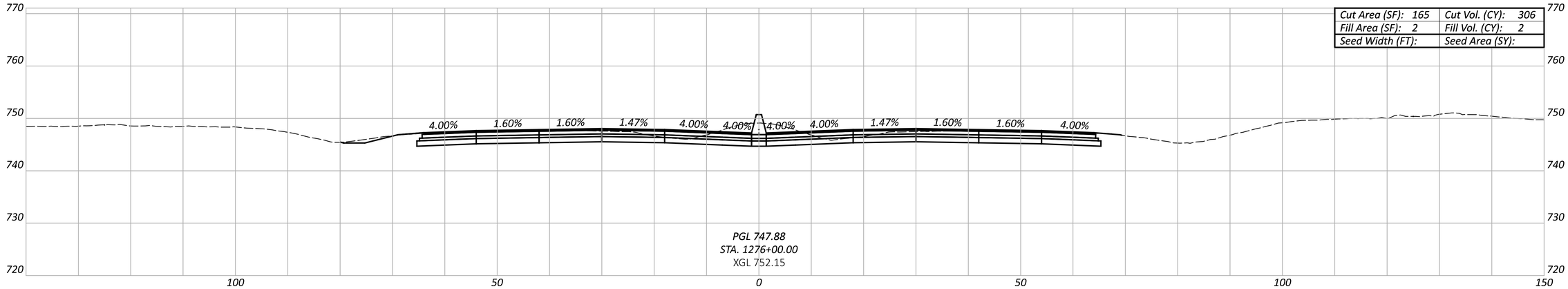

Cut Area (SF): 165	Cut Vol. (CY): 306
Fill Area (SF): 2	Fill Vol. (CY): 2
Seed Width (FT):	Seed Area (SY):

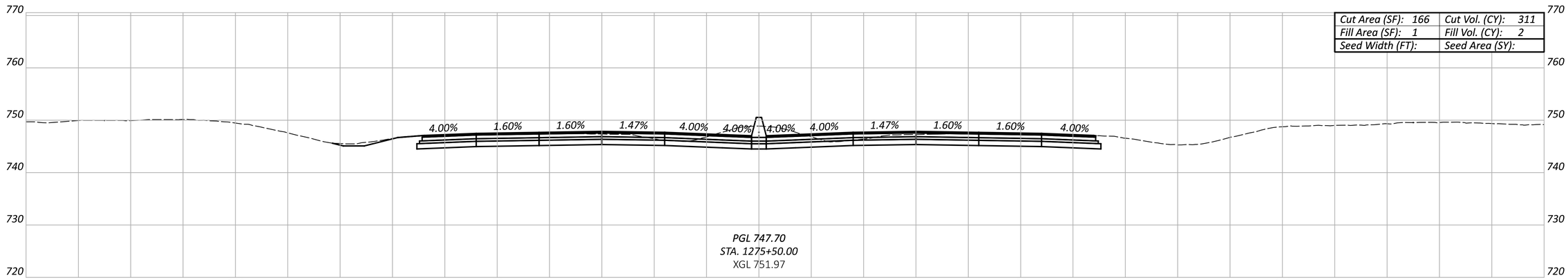

Cut Area (SF): 166	Cut Vol. (CY): 311
Fill Area (SF): 1	Fill Vol. (CY): 2
Seed Width (FT):	Seed Area (SY):

CROSS-SECTION - U.S. 33
STA. 1275+50.00 TO STA. 1276+50.00

Sheet Totals		
Seeding	Cut	Fill

DESIGN AGENCY

DESIGNER ASN

REVIEWER JRE 08/15/25

PROJECT ID 121811

SHEET P.137 TOTAL P.660

MODEL: CIX_RW_US33 - 1277+00.00 PAPERSIZE: 34x22 (in.) DATE: 8/26/2025 TIME: 9:08:17 PM PLTDRV: OHDOT_PDF.pltcfg PENTBL: OHDOT_Pen.tbl USER: jespelage@ljbinc.com WORKSPACE: OHDOTCEv02 WORKSET: 119387 PRODUCT: OpenRoadsDesigner 24.00.00.205
pw:\\ohiodot-pw.bentley.com:ohiodot-pw-02\Documents\01 Active Projects\District 06\Franklin\119387\401-Engineering_LIB\Roadway\Sheets\119387_XS002.dgn

FRA/FAI-33-22.99/0.00

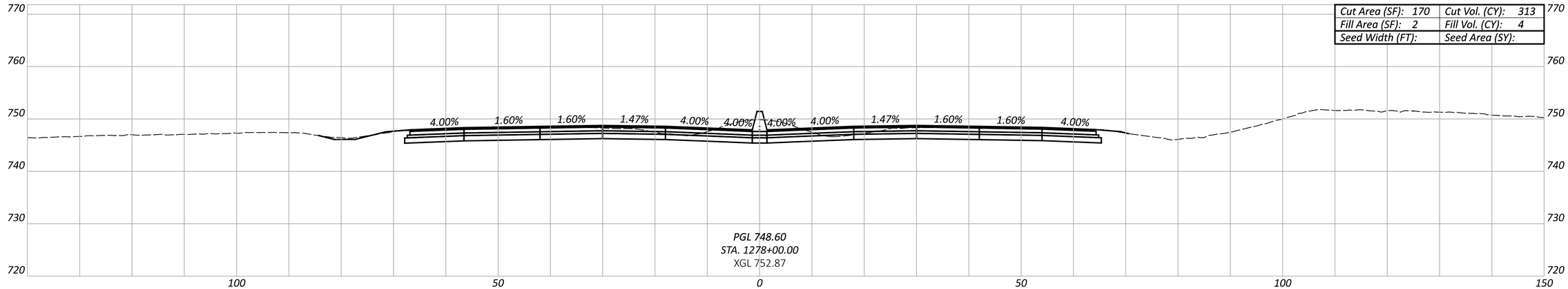

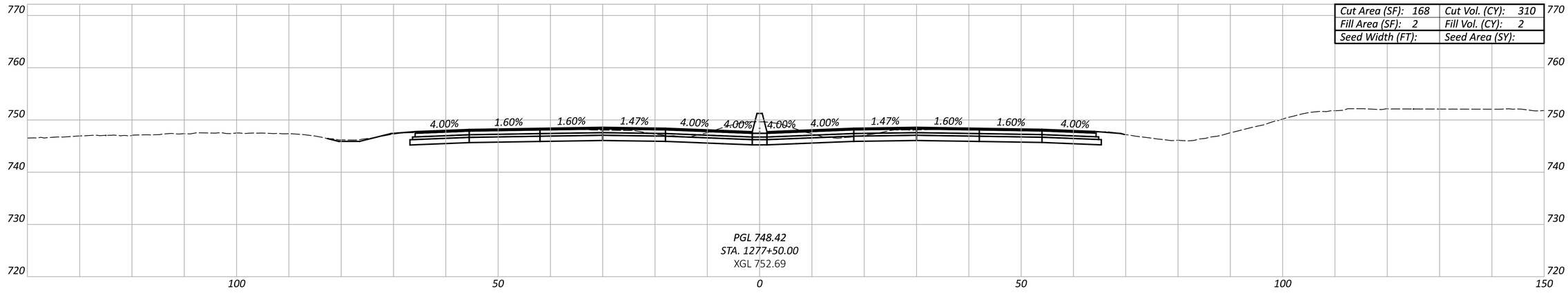

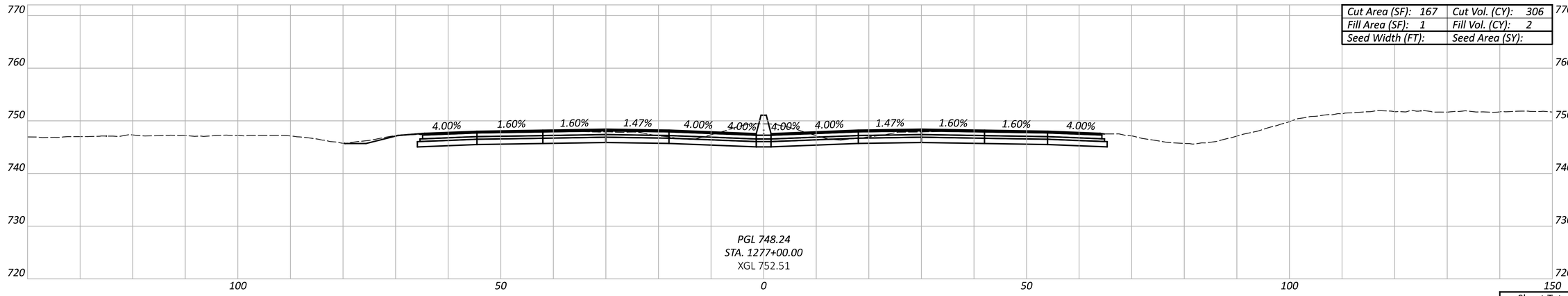

CROSS-SECTION - U.S. 33
STA. 1277+00.00 TO STA. 1278+00.00

DESIGN AGENCY

DESIGNER ASN

REVIEWER JRE 08/15/25

PROJECT ID 121811

Sheet Totals		
Seeding	Cut	Fill

SHEET P.138 TOTAL P.660

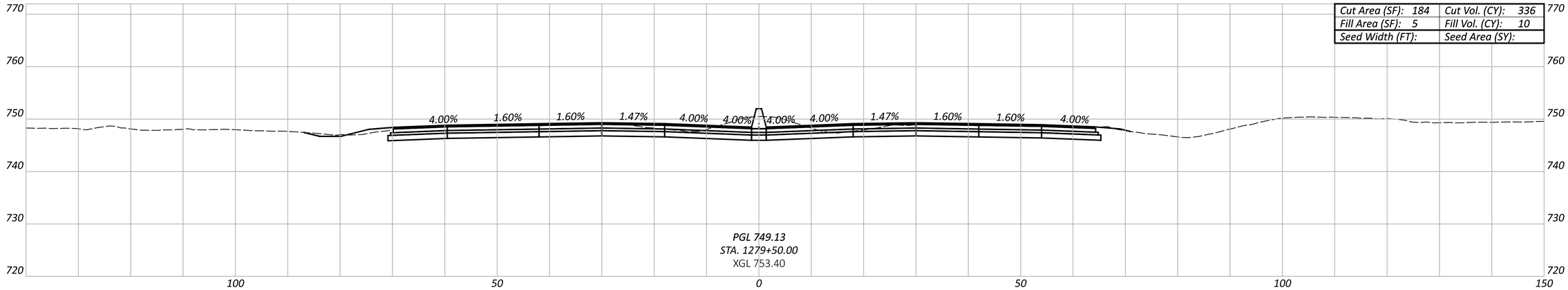

Cut Area (SF): 184	Cut Vol. (CY): 336
Fill Area (SF): 5	Fill Vol. (CY): 10
Seed Width (FT):	Seed Area (SY):

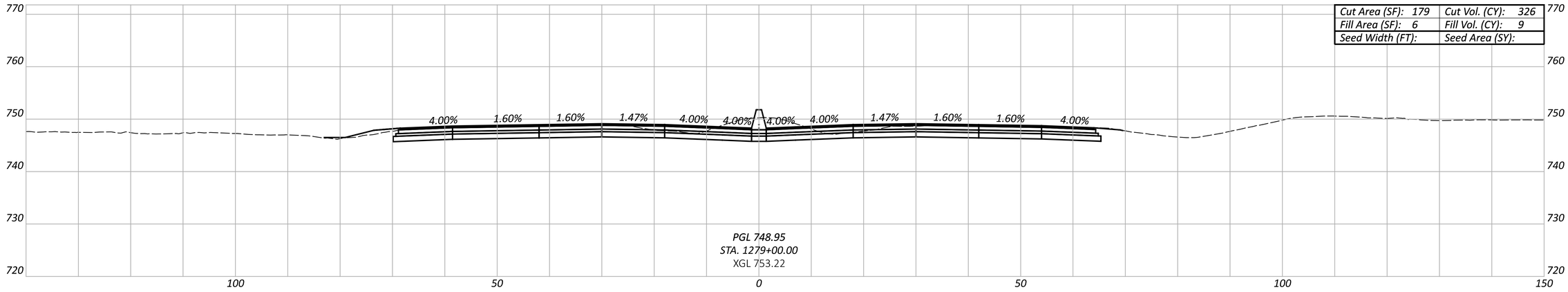

Cut Area (SF): 179	Cut Vol. (CY): 326
Fill Area (SF): 6	Fill Vol. (CY): 9
Seed Width (FT):	Seed Area (SY):

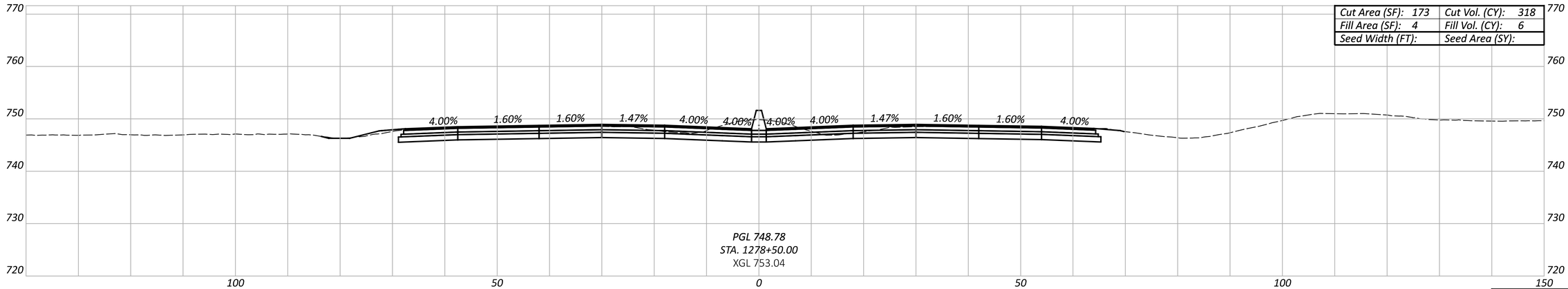

Cut Area (SF): 173	Cut Vol. (CY): 318
Fill Area (SF): 4	Fill Vol. (CY): 6
Seed Width (FT):	Seed Area (SY):

Sheet Totals		
Seeding	Cut	Fill

CROSS-SECTION - U.S. 33
STA. 1278+50.00 TO STA. 1279+50.00

DESIGN AGENCY

DESIGNER ASN

REVIEWER JRE 08/15/25

PROJECT ID 121811

SHEET P.139 TOTAL P.660

FRA/FAI-33-22.99/0.00

MODEL: CLX_RW_US33 - 1278+50.00 PAPERSIZE: 34x22 (in.) DATE: 8/26/2025 TIME: 9:08:45 PM PLTDRV: OHDOT_PDF.pltcfg PENTBL: OHDOT_Pen.tbl USER: jespelage@ljbinc.com WORKSPACE: OHDOTCEv02 WORKSET: 119387 PRODUCT: OpenRoadsDesigner 24.00.00.205
pw:\\ohiodot-pw.bentley.com:ohiodot-pw-02\Documents\01 Active Projects\District 06\Franklin\119387\401-Engineering_LJB\Roadway\Sheets\119387_XS002.dgn

MODEL: CLX_RW_US33 - 1280+00.00 PAPERSIZE: 34x22 (in.) DATE: 8/26/2025 TIME: 9:09:13 PM PLTDRV: OHDOT_PDF.pltcfg PENTBL: OHDOT_Pen.tbl USER: jespelage@ljbinc.com WORKSPACE: OHDOTCEv02 WORKSET: 119387 PRODUCT: OpenRoadsDesigner 24.00.00.205
pw:\\ohiodot-pw.bentley.com:ohiodot-pw-02\Documents\01 Active Projects\District 06\Franklin\119387\401-Engineering_Lib\Roadway\Sheets\119387_XS002.dgn

FRA/FAI-33-22.99/0.00

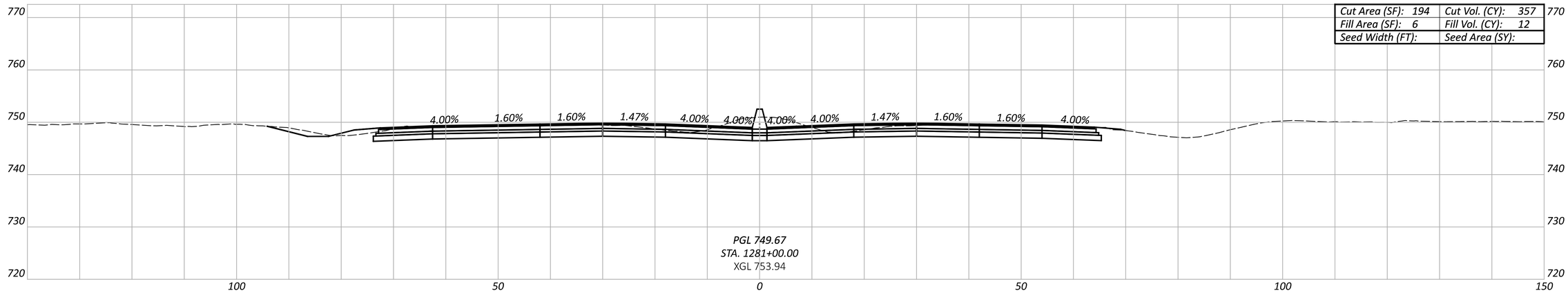

PGL 749.67
STA. 1281+00.00
XGL 753.94

Cut Area (SF): 194	Cut Vol. (CY): 357
Fill Area (SF): 6	Fill Vol. (CY): 12
Seed Width (FT):	Seed Area (SY):

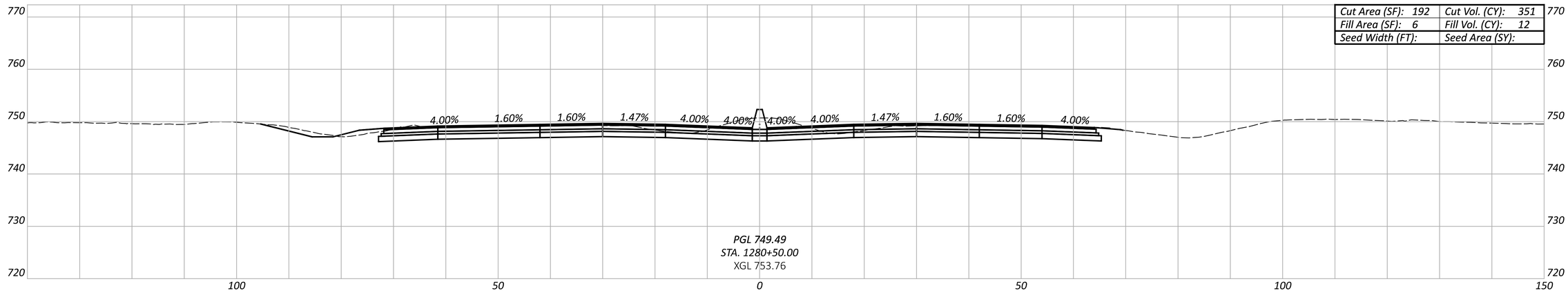

PGL 749.49
STA. 1280+50.00
XGL 753.76

Cut Area (SF): 192	Cut Vol. (CY): 351
Fill Area (SF): 6	Fill Vol. (CY): 12
Seed Width (FT):	Seed Area (SY):

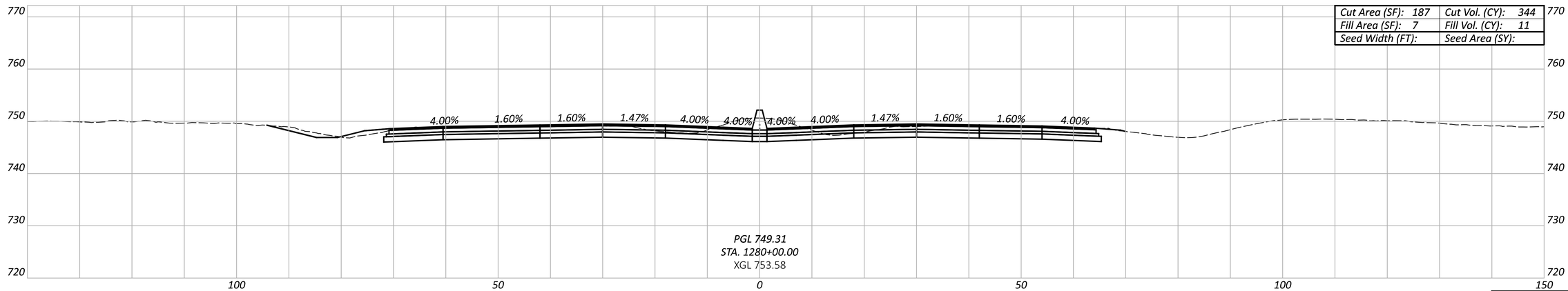

PGL 749.31
STA. 1280+00.00
XGL 753.58

Cut Area (SF): 187	Cut Vol. (CY): 344
Fill Area (SF): 7	Fill Vol. (CY): 11
Seed Width (FT):	Seed Area (SY):

CROSS-SECTION - U.S. 33
STA. 1280+00.00 TO STA. 1281+00.00

DESIGN AGENCY

DESIGNER ASN

REVIEWER JRE 08/15/25

PROJECT ID 121811

Sheet Totals		
Seeding	Cut	Fill

SHEET P.140 TOTAL P.660

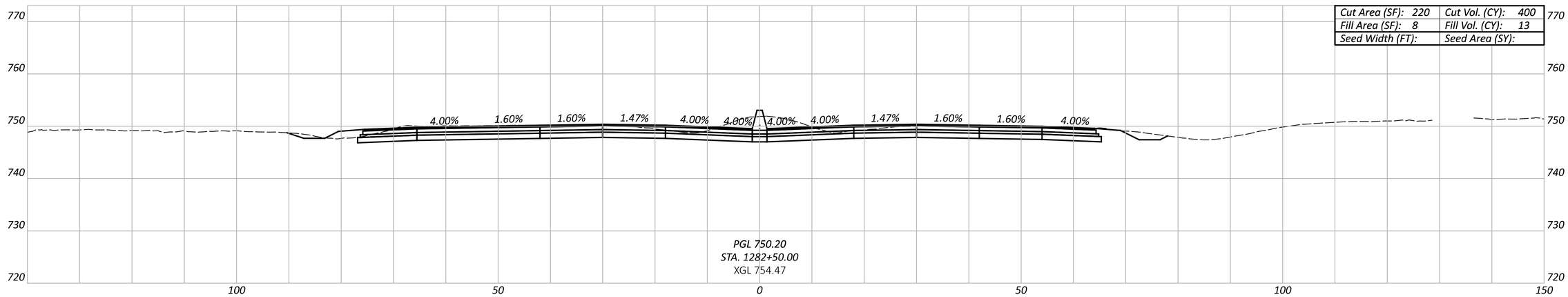

Cut Area (SF): 220	Cut Vol. (CY): 400
Fill Area (SF): 8	Fill Vol. (CY): 13
Seed Width (FT):	Seed Area (SY):

PGL 750.20
STA. 1282+50.00
XGL 754.47

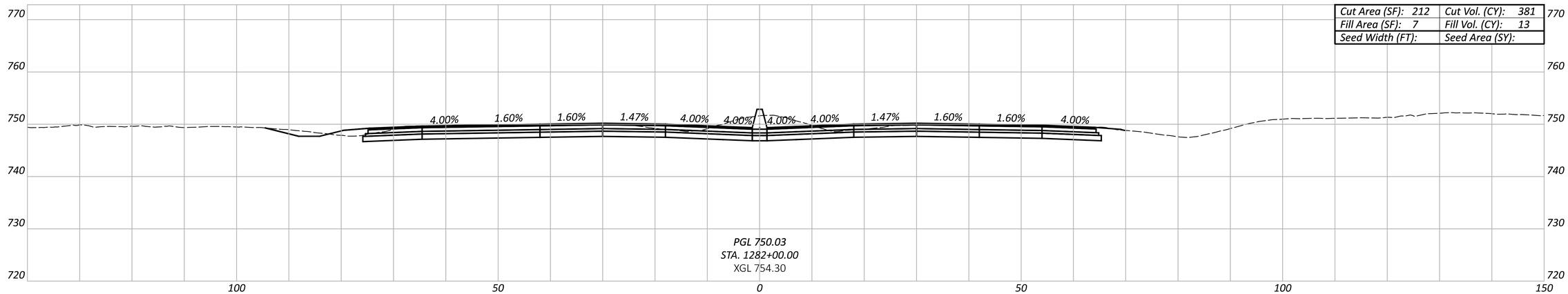

Cut Area (SF): 212	Cut Vol. (CY): 381
Fill Area (SF): 7	Fill Vol. (CY): 13
Seed Width (FT):	Seed Area (SY):

PGL 750.03
STA. 1282+00.00
XGL 754.30

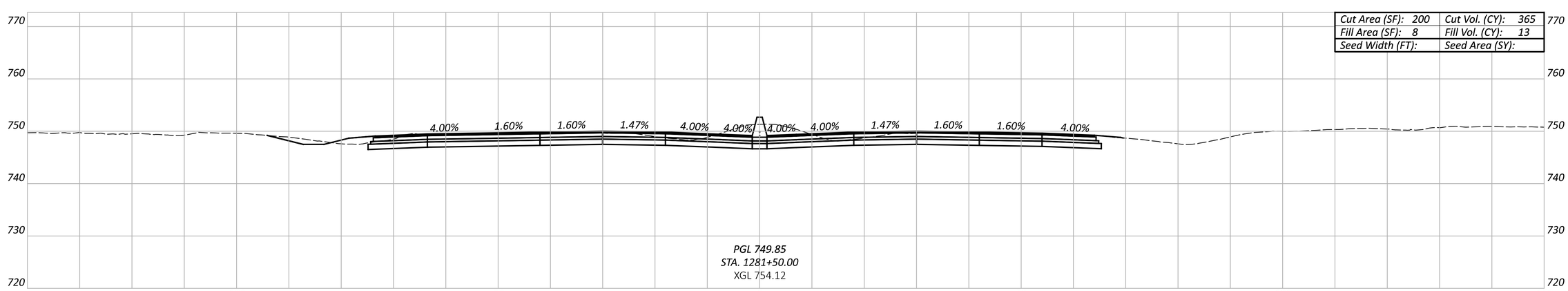

Cut Area (SF): 200	Cut Vol. (CY): 365
Fill Area (SF): 8	Fill Vol. (CY): 13
Seed Width (FT):	Seed Area (SY):

PGL 749.85
STA. 1281+50.00
XGL 754.12

Sheet Totals		
Seeding	Cut	Fill

CROSS-SECTION - U.S. 33
STA. 1281+50.00 TO STA. 1282+50.00

DESIGN AGENCY

DESIGNER ASN

REVIEWER JRE 08/15/25

PROJECT ID 121811

SHEET P.141 TOTAL P.660

FRA/FAI-33-22.99/0.00

MODEL: CLX_RW_U533 - 1281+50.00 PAPERSIZE: 34x22 (in.) DATE: 8/26/2025 TIME: 9:09:40 PM PLTDRV: OHDOT_PDF.pltcfg PENTBL: OHDOT_Pen.tbl USER: jespelage@ljbinc.com
pw:\\ohiodot-pw.bentley.com:ohiodot-pw-02\Documents\01 Active Projects\District 06\Franklin\119387\401-Engineering_LJB\Roadway\Sheets\119387_XS002.dgn

MODEL: CLX_RW_US33 - 1283+00.00 PAPERSIZE: 34x22 (in.) DATE: 8/26/2025 TIME: 9:10:06 PM PLTDRV: OHDOT_PDF.pltcfg PENTBL: OHDOT_Pen.tbl USER: jespelage@ljbinc.com
pw:\\ohiodot-pw.bentley.com:ohiodot-pw-02\Documents\01 Active Projects\District 06\Franklin\119387\401-Engineering_LJB\Roadway\Sheets\119387_XS002.dgn

FRA/FAI-33-22.99/0.00

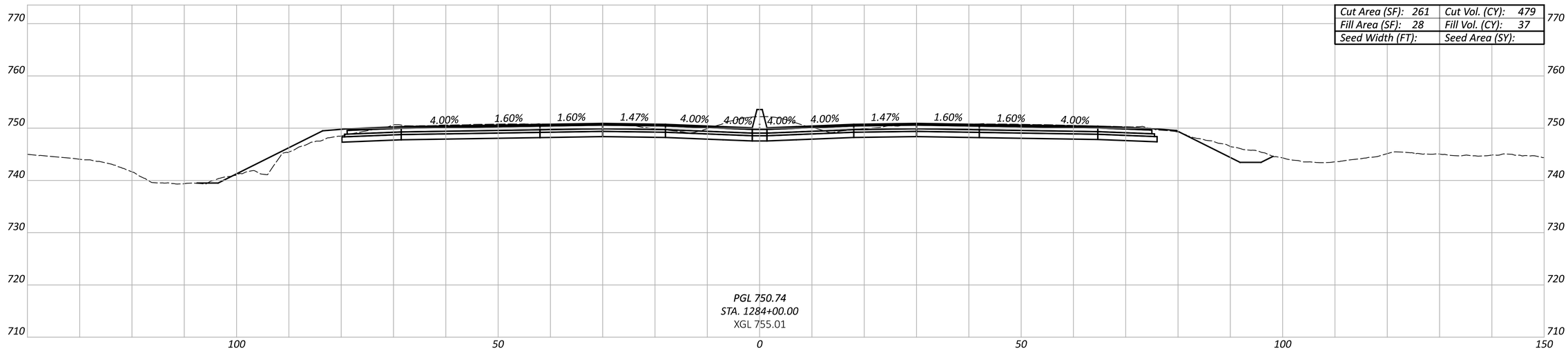

Cut Area (SF): 261	Cut Vol. (CY): 479
Fill Area (SF): 28	Fill Vol. (CY): 37
Seed Width (FT):	Seed Area (SY):

PGL 750.74
STA. 1284+00.00
XGL 755.01

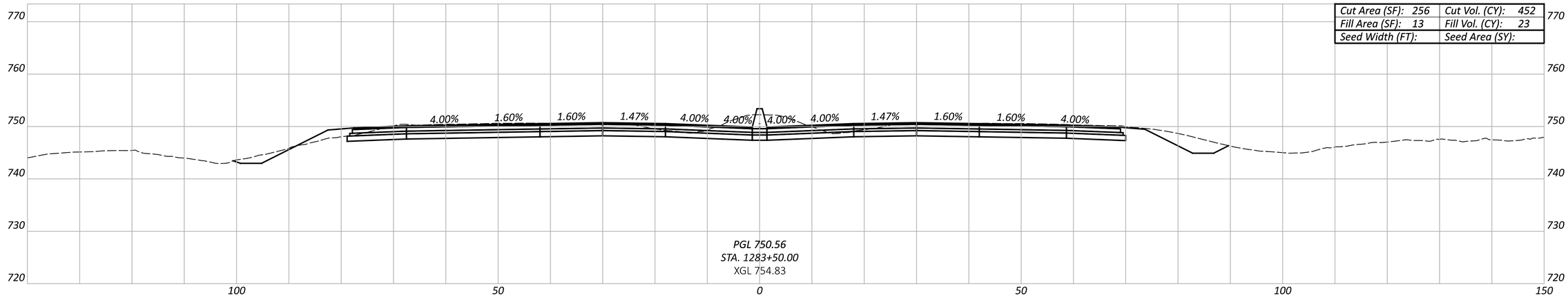

Cut Area (SF): 256	Cut Vol. (CY): 452
Fill Area (SF): 13	Fill Vol. (CY): 23
Seed Width (FT):	Seed Area (SY):

PGL 750.56
STA. 1283+50.00
XGL 754.83

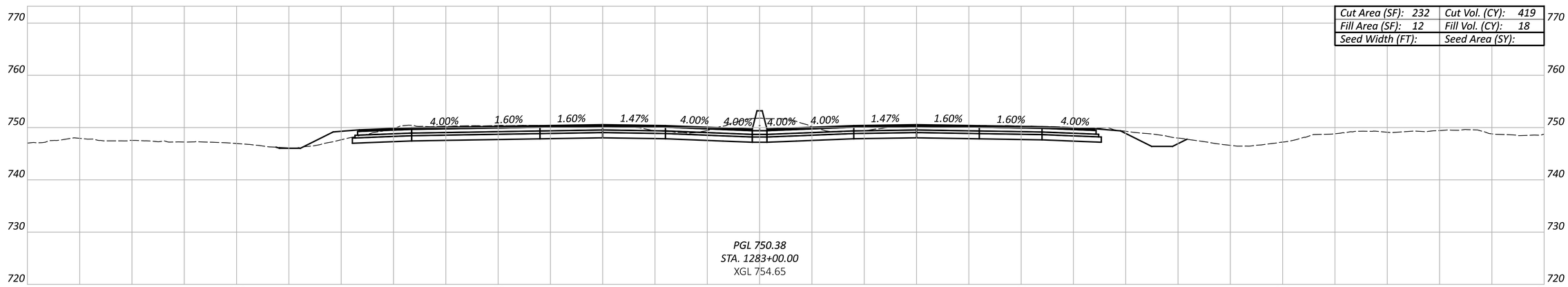

Cut Area (SF): 232	Cut Vol. (CY): 419
Fill Area (SF): 12	Fill Vol. (CY): 18
Seed Width (FT):	Seed Area (SY):

PGL 750.38
STA. 1283+00.00
XGL 754.65

CROSS-SECTION - U.S. 33
STA. 1283+00.00 TO STA. 1284+00.00

DESIGN AGENCY

DESIGNER
ASN

REVIEWER
JRE 08/15/25

PROJECT ID
121811

Sheet Totals		
Seeding	Cut	Fill

SHEET	TOTAL
P.142	P.660

MODEL: CLX_RW_US33 - 1284+50.00 PAPERSIZE: 34x22 (in.) DATE: 8/26/2025 TIME: 9:10:32 PM PLTDRV: OHDOT_PDF.pltcfg PENTBL: OHDOT_Pen.tbl USER: jespelage@ljbinc.com WORKSPACE: OHDOTCEv02 WORKSET: 119387 PRODUCT: OpenRoadsDesigner 24.00.00.205
pw:\\ohiodot-pw.bentley.com:ohiodot-pw-02\Documents\01 Active Projects\District 06\Franklin\119387\401-Engineering_LJB\Roadway\Sheets\119387_XS002.dgn

FRA/FAI-33-22.99/0.00

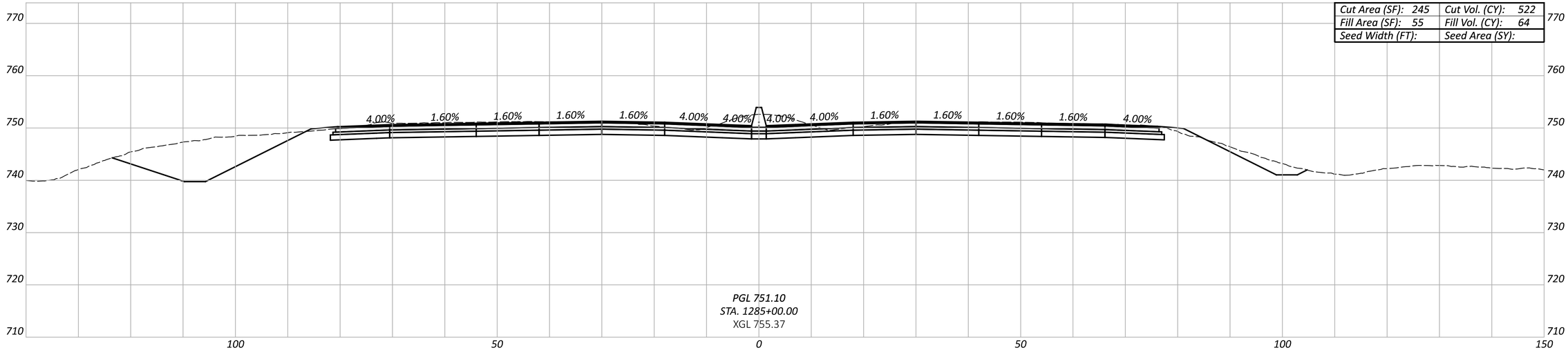

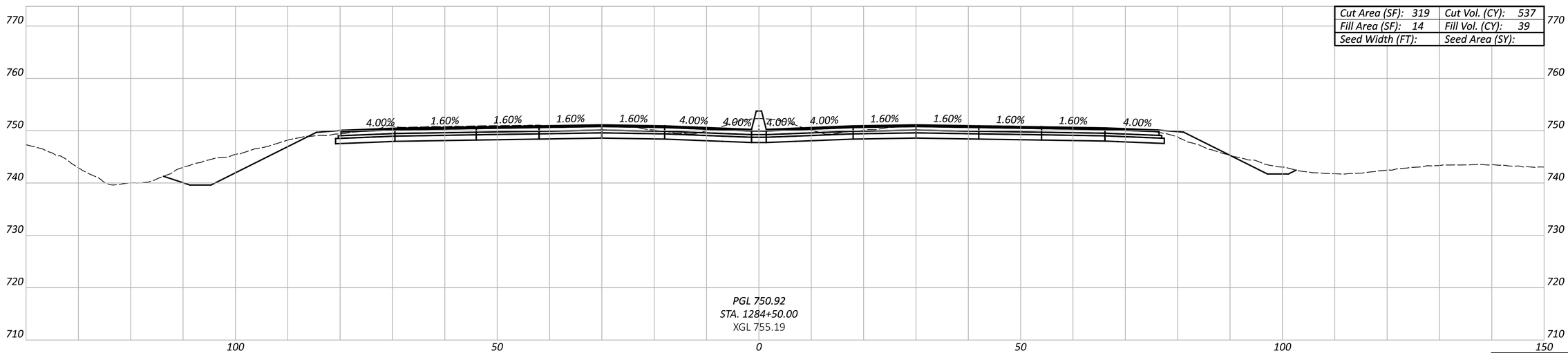

Sheet Totals

Seeding	Cut	Fill

CROSS-SECTION - U.S. 33
STA. 1284+50.00 TO STA. 1285+00.00

DESIGN AGENCY

DESIGNER ASN

REVIEWER JRE 08/15/25

PROJECT ID 121811

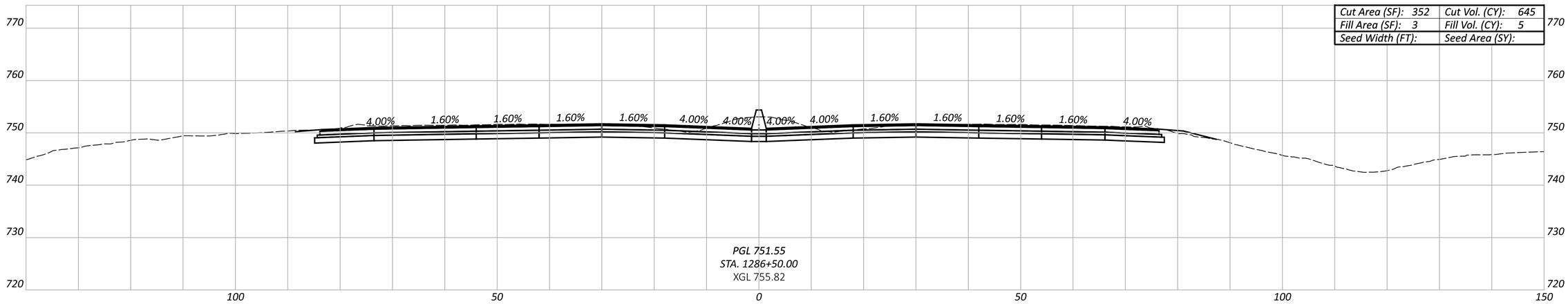

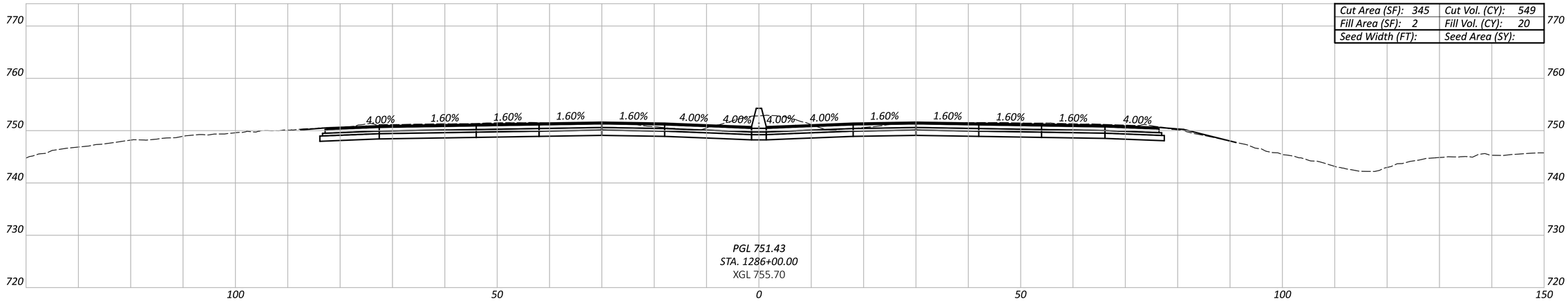

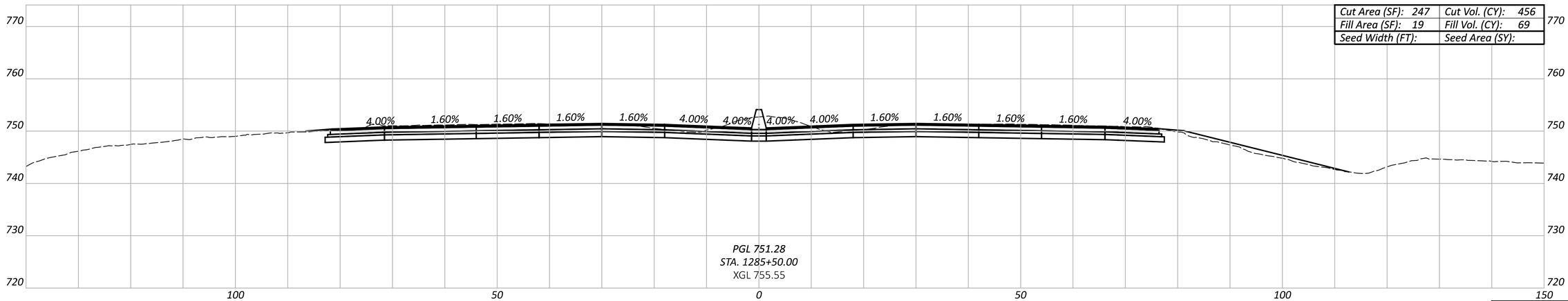

CROSS-SECTION - U.S. 33
STA. 1285+50.00 TO STA. 1286+50.00

Sheet Totals		
Seeding	Cut	Fill

DESIGN AGENCY

DESIGNER ASN

REVIEWER JRE 08/15/25

PROJECT ID 121811

SHEET P.144 TOTAL P.660

FRA/FAI-33-22.99/0.00

MODEL: CLX_RW_U533 - 1285+50.00 PAPERSIZE: 34x22 (in.) DATE: 8/26/2025 TIME: 9:10:50 PM PLTDRV: OHDOT_PDF.pltcfg PENTBL: OHDOT_Pen.tbl USER: jespelage@ljbinc.com WORKSPACE: OHDOTCEv02 WORKSET: 119387 PRODUCT: OpenRoadsDesigner 24.00.00.205
pw:\\ohiodot-pw.bentley.com:ohiodot-pw-02\Documents\01 Active Projects\District 06\Franklin\119387\401-Engineering_LJB\Roadway\Sheets\119387_XS002.dgn

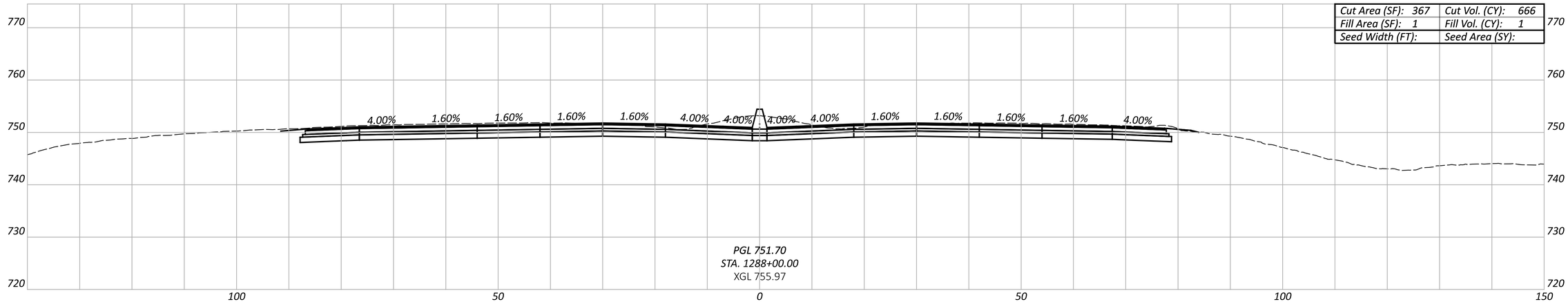

Cut Area (SF): 367	Cut Vol. (CY): 666
Fill Area (SF): 1	Fill Vol. (CY): 1
Seed Width (FT):	Seed Area (SY):

PGL 751.70
STA. 1288+00.00
XGL 755.97

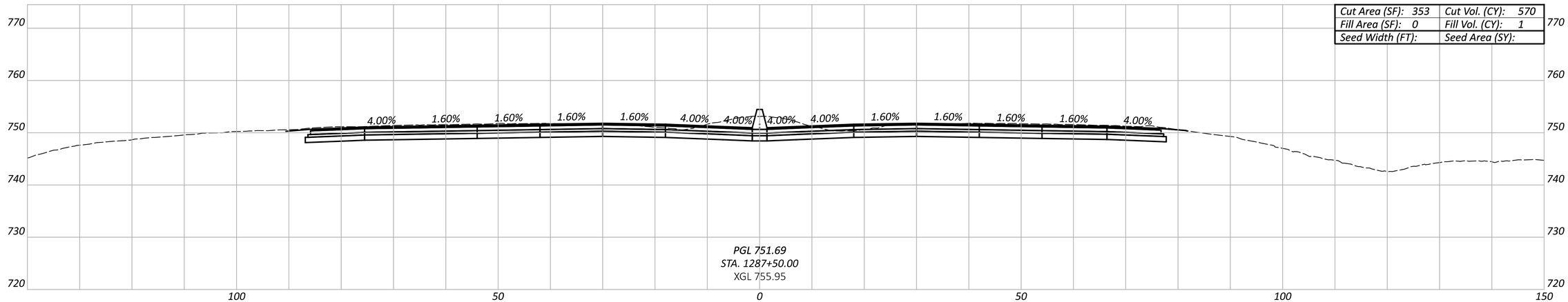

Cut Area (SF): 353	Cut Vol. (CY): 570
Fill Area (SF): 0	Fill Vol. (CY): 1
Seed Width (FT):	Seed Area (SY):

PGL 751.69
STA. 1287+50.00
XGL 755.95

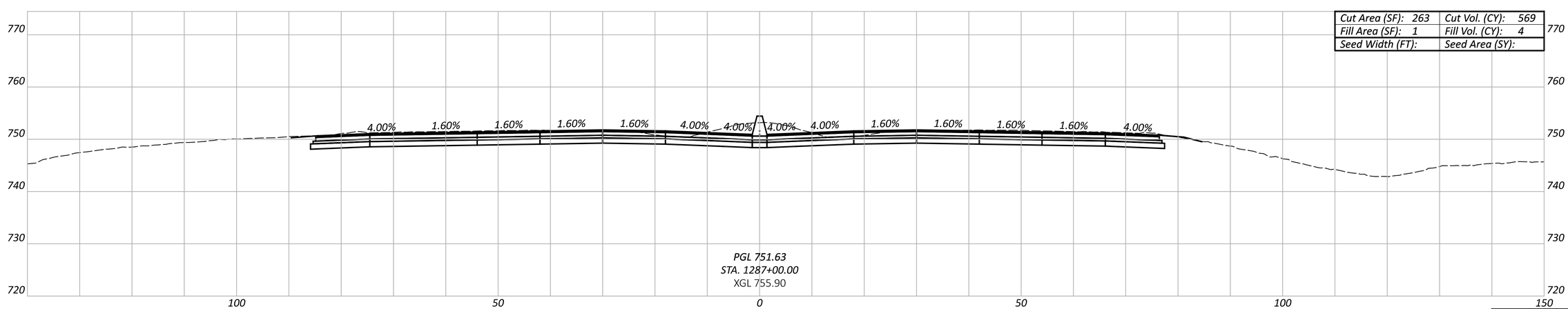

Cut Area (SF): 263	Cut Vol. (CY): 569
Fill Area (SF): 1	Fill Vol. (CY): 4
Seed Width (FT):	Seed Area (SY):

PGL 751.63
STA. 1287+00.00
XGL 755.90

Sheet Totals		
Seeding	Cut	Fill

CROSS-SECTION - U.S. 33
STA. 1287+00.00 TO STA. 1288+00.00

DESIGN AGENCY

DESIGNER ASN

REVIEWER JRE 08/15/25

PROJECT ID 121811

SHEET P.145 TOTAL P.660

FRA/FAI-33-22.99/0.00

MODEL: CLX_RW_U533 - 1287+00.00 PAPERSIZE: 34x22 (in.) DATE: 8/26/2025 TIME: 9:11:15 PM PLTDRV: OHDOT_PDF.pltcfg PENTBL: OHDOT_Pen.tbl USER: jespelage@ljbinc.com WORKSPACE: OHDOTCEv02 WORKSET: 119387 PRODUCT: OpenRoadsDesigner 24.00.00.205
pw:\\ohiodot-pw.bentley.com:ohiodot-pw-02\Documents\01 Active Projects\District 06\Franklin\119387\401-Engineering_LJB\Roadway\Sheets\119387_XS002.dgn

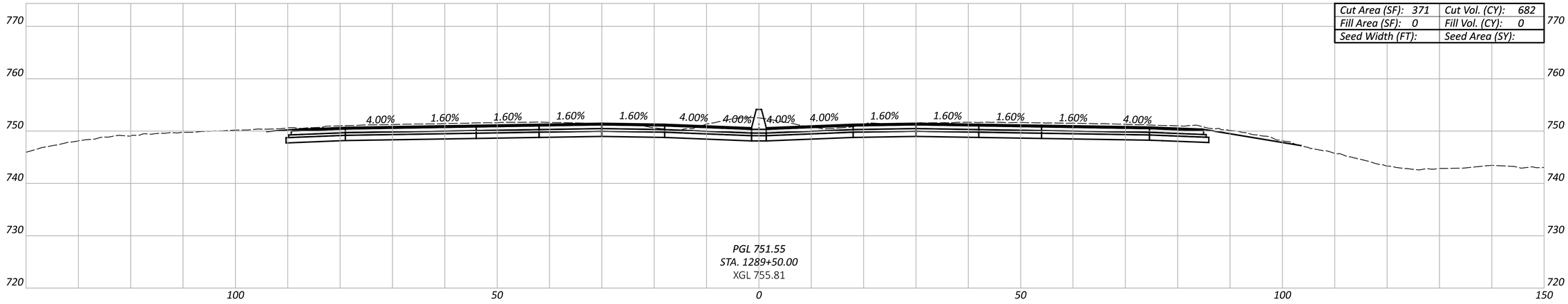

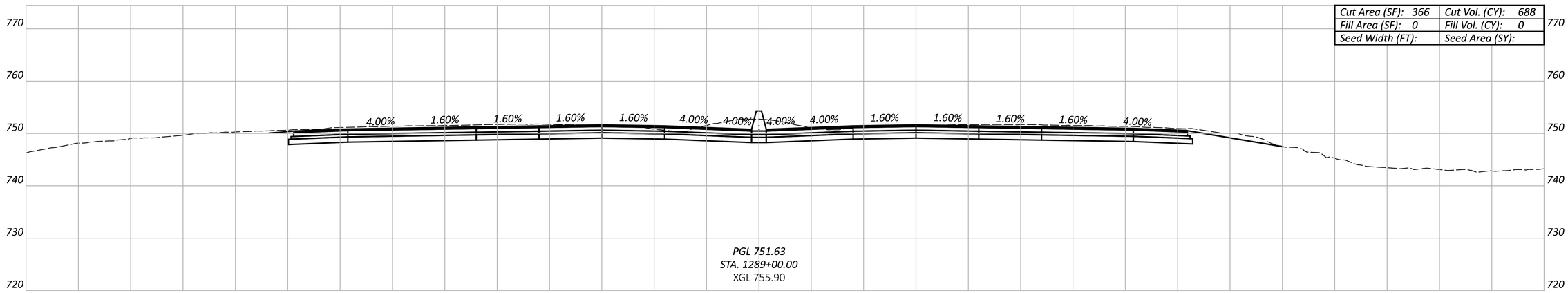

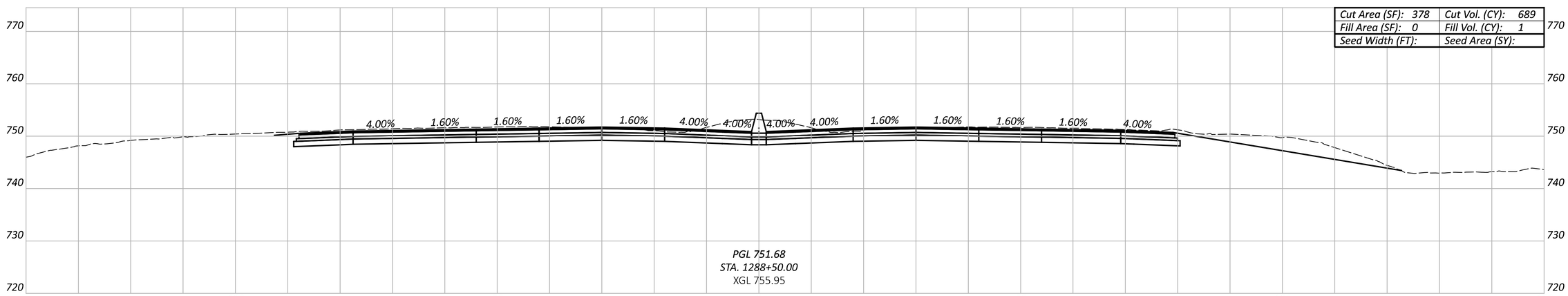

Sheet Totals

Seeding	Cut	Fill

CROSS-SECTION - U.S. 33
STA. 1288+50.00 TO STA. 1289+50.00

DESIGN AGENCY

DESIGNER ASN

REVIEWER JRE 08/15/25

PROJECT ID 121811

SHEET P.146 TOTAL P.660

FRA/FAI-33-22.99/0.00

MODEL: CLX_RW_U533 - 1288+50.00 PAPERSIZE: 34x22 (in.) DATE: 8/26/2025 TIME: 9:11:41 PM PLTDRV: OHDOT_PDF.pltcfg PENTBL: OHDOT_Pen.tbl USER: jespelage@ljbinc.com WORKSPACE: OHDOTCEv02 WORKSET: 119387 PRODUCT: OpenRoadsDesigner 24.00.00.205
pw:\\ohiodot-pw.bentley.com:ohiodot-pw-02\Documents\01 Active Projects\District 06\Franklin\119387\401-Engineering_LJB\Roadway\Sheets\119387_XS002.dgn

MODEL: CLX_RW_U533 - 1290+00.00 PAPERSIZE: 34x22 (in.) DATE: 8/26/2025 TIME: 9:12:05 PM PLTDRV: OHDOT_PDF.pltcfg PENTBL: OHDOT_Pen.tbl USER: jespelage@ljbinc.com WORKSPACE: OHDOTCEv02 WORKSET: 119387 PRODUCT: OpenRoadsDesigner 24.00.00.205
pw:\\ohiodot-pw.bentley.com:ohiodot-pw-02\Documents\01 Active Projects\District 06\Franklin\119387\401-Engineering_LJB\Roadway\Sheets\119387_XS002.dgn

FRA/FAI-33-22.99/0.00

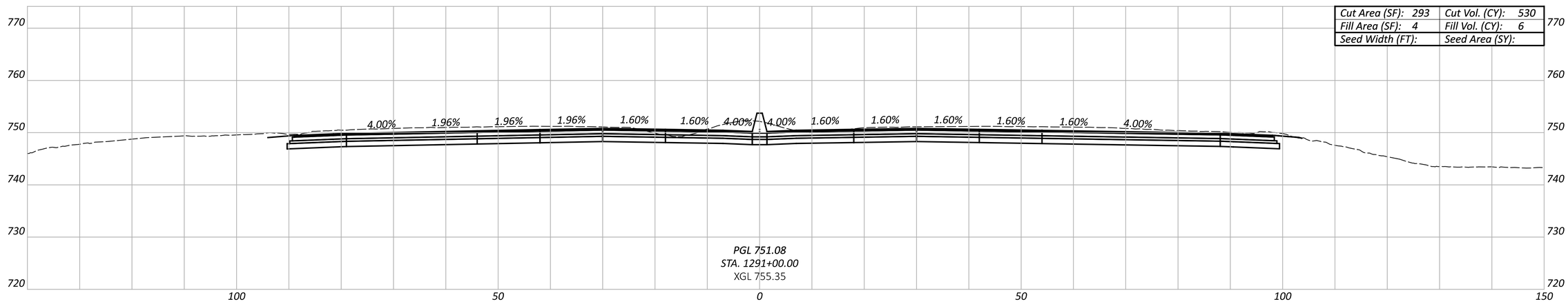

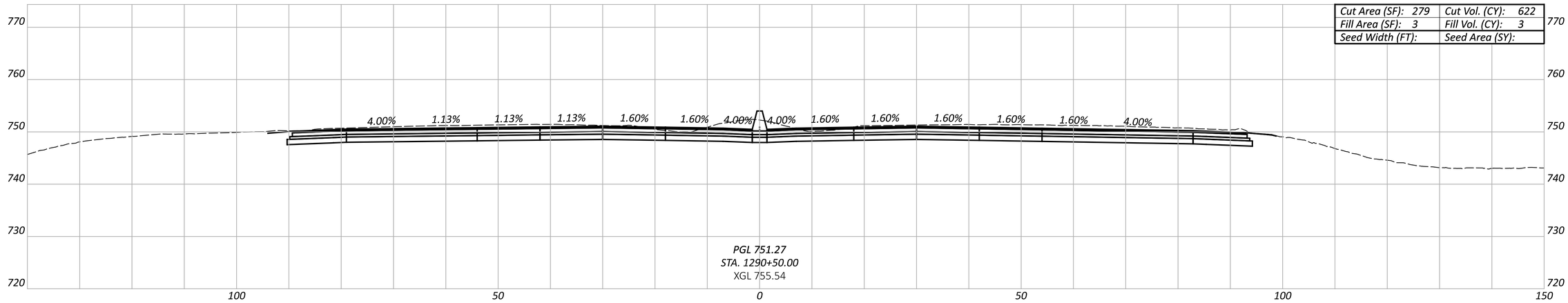

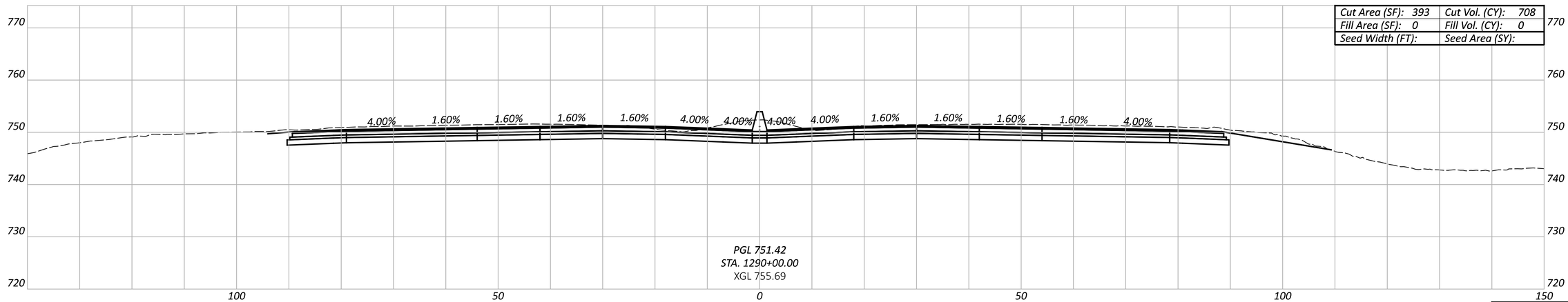

CROSS-SECTION - U.S. 33
STA. 1290+00.00 TO STA. 1291+00.00

DESIGN AGENCY

DESIGNER
ASN

REVIEWER
JRE 08/15/25

PROJECT ID
121811

Sheet Totals		
Seeding	Cut	Fill

SHEET	TOTAL
P.147	P.660

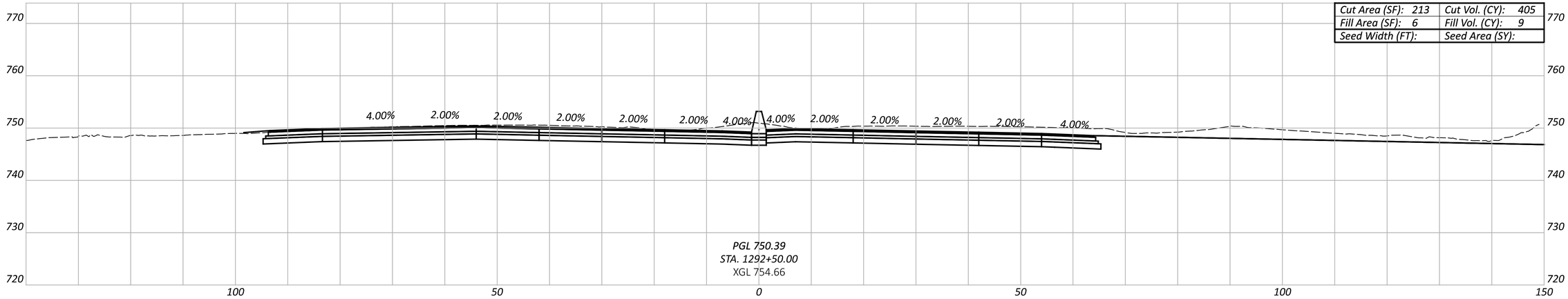

Cut Area (SF): 213	Cut Vol. (CY): 405
Fill Area (SF): 6	Fill Vol. (CY): 9
Seed Width (FT):	Seed Area (SY):

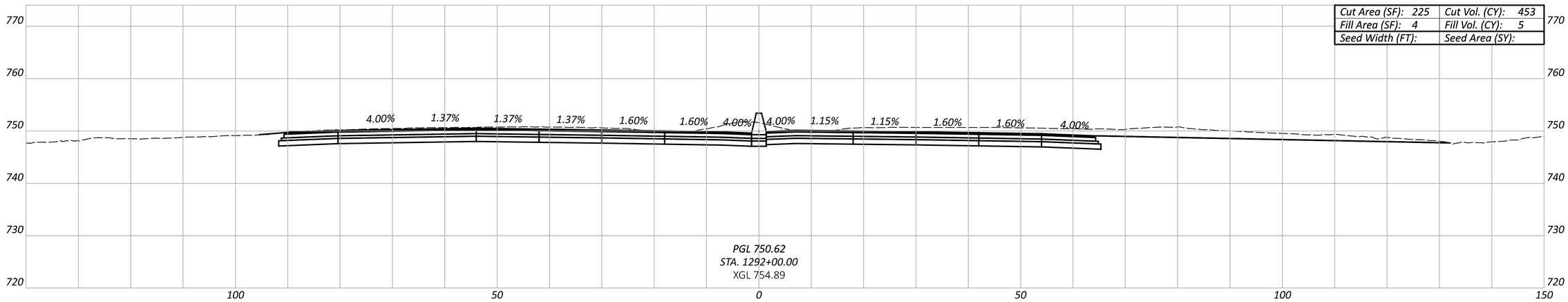

Cut Area (SF): 225	Cut Vol. (CY): 453
Fill Area (SF): 4	Fill Vol. (CY): 5
Seed Width (FT):	Seed Area (SY):

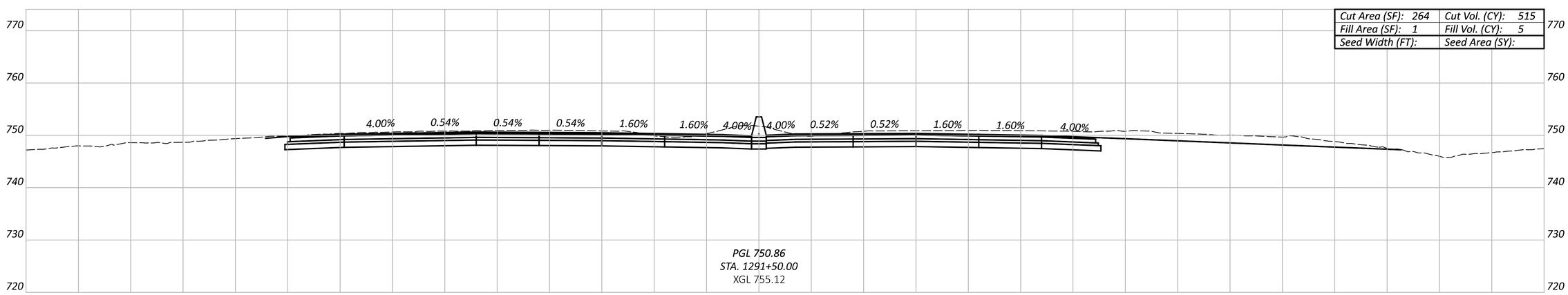

Cut Area (SF): 264	Cut Vol. (CY): 515
Fill Area (SF): 1	Fill Vol. (CY): 5
Seed Width (FT):	Seed Area (SY):

Sheet Totals		
Seeding	Cut	Fill

CROSS-SECTION - U.S. 33
STA. 1291+50.00 TO STA. 1292+50.00

DESIGN AGENCY

DESIGNER ASN

REVIEWER JRE 08/15/25

PROJECT ID 121811

SHEET P.148 TOTAL P.660

FRA/FAI-33-22.99/0.00

MODEL: CLX_RW_US33 - 1291+50.00 PAPERSIZE: 34x22 (in.) DATE: 8/26/2025 TIME: 9:12:29 PM PLTDRV: OHDOT_PDF.pltcfg PENTBL: OHDOT_Pen.tbl USER: jespelage@ljbinc.com WORKSPACE: OHDOTCEv02 WORKSET: 119387 PRODUCT: OpenRoadsDesigner 24.00.00.205
pw:\\ohiodot-pw.bentley.com:ohiodot-pw-02\Documents\01 Active Projects\District 06\Franklin\119387\401-Engineering_LJB\Roadway\Sheets\119387_XS002.dgn

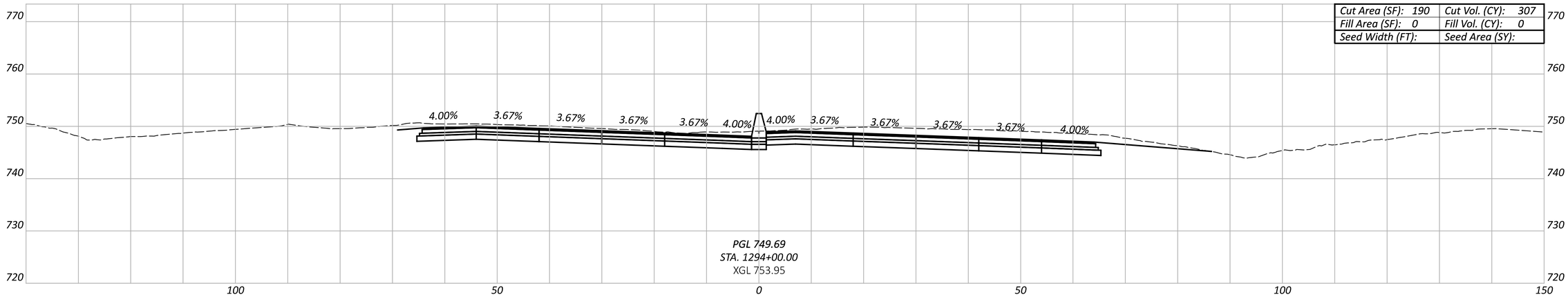

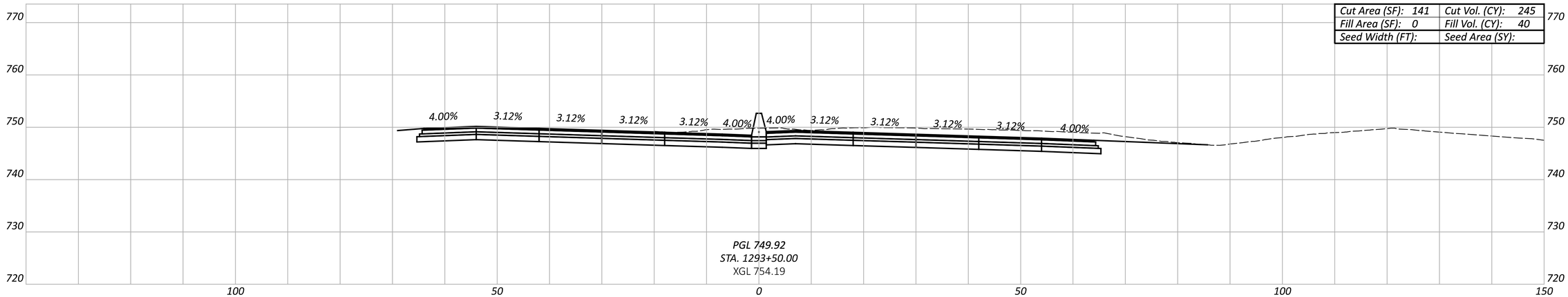

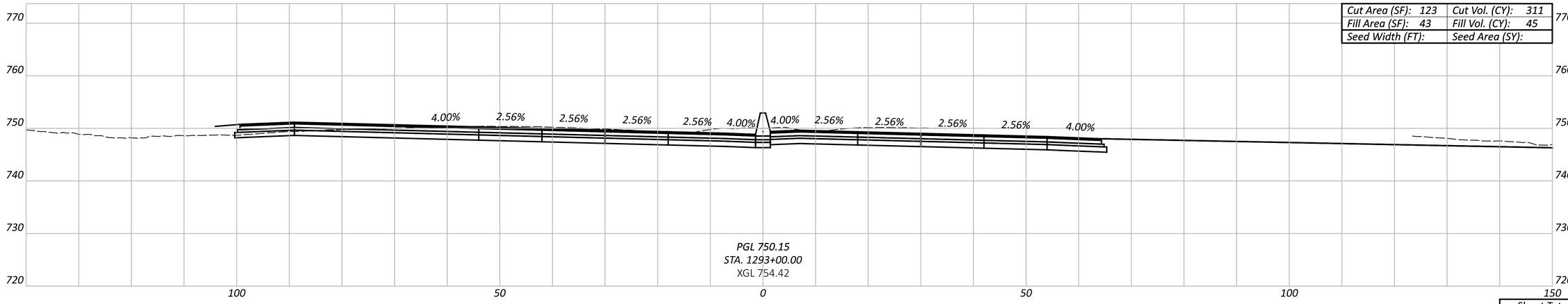

CROSS-SECTION - U.S. 33
STA. 1293+00.00 TO STA. 1294+00.00

Sheet Totals		
Seeding	Cut	Fill

DESIGN AGENCY

DESIGNER ASN

REVIEWER JRE 08/15/25

PROJECT ID 121811

SHEET P.149 | TOTAL P.660

FRA/FAI-33-22.99/0.00

MODEL: CLX_RW_US33 - 1293+00.00 PAPERSIZE: 34x22 (in.) DATE: 8/26/2025 TIME: 9:12:52 PM PLTDRV: OHDOT_PDF.pltcfg PENTBL: OHDOT_Pen.tbl USER: jespelage@ljbinc.com WORKSPACE: OHDOTCEv02 WORKSET: 119387 PRODUCT: OpenRoadsDesigner 24.00.00.205
pw:\\ohiodot-pw.bentley.com:ohiodot-pw-02\Documents\01 Active Projects\District 06\Franklin\119387\401-Engineering_Lib\Roadway\Sheets\119387_XS002.dgn

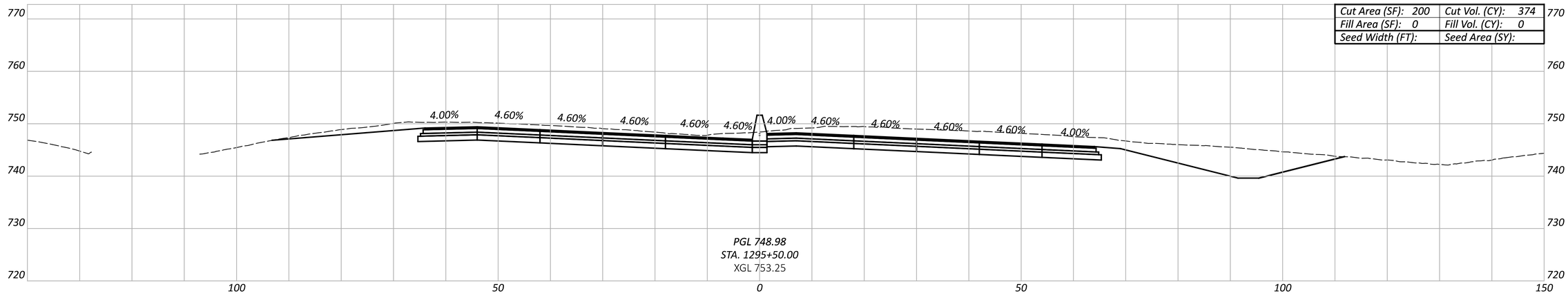

Cut Area (SF): 200	Cut Vol. (CY): 374
Fill Area (SF): 0	Fill Vol. (CY): 0
Seed Width (FT):	Seed Area (SY):



Cut Area (SF): 204	Cut Vol. (CY): 376
Fill Area (SF): 0	Fill Vol. (CY): 0
Seed Width (FT):	Seed Area (SY):

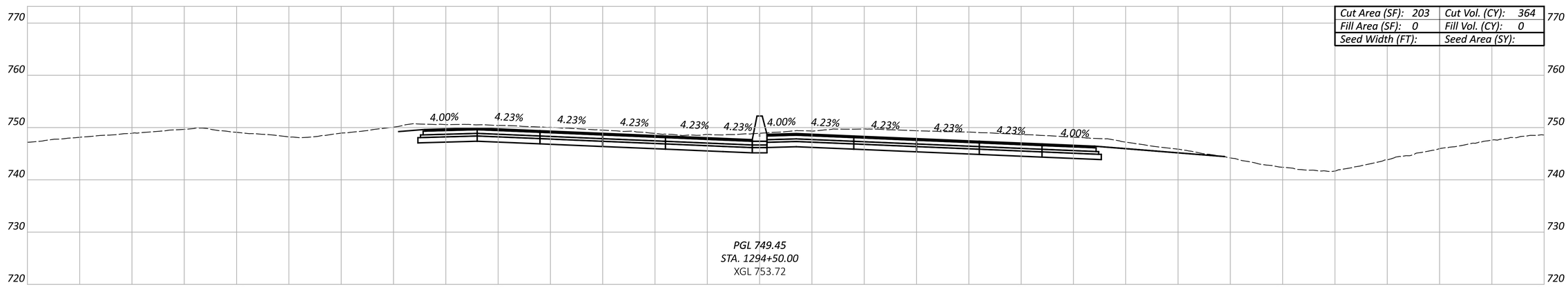

Cut Area (SF): 203	Cut Vol. (CY): 364
Fill Area (SF): 0	Fill Vol. (CY): 0
Seed Width (FT):	Seed Area (SY):

Sheet Totals		
Seeding	Cut	Fill

CROSS-SECTION - U.S. 33
STA. 1294+50.00 TO STA. 1295+50.00

DESIGN AGENCY

DESIGNER ASN

REVIEWER JRE 08/15/25

PROJECT ID 121811

SHEET P.150 TOTAL P.660

FRA/FAI-33-22.99/0.00

MODEL: CLX_RW_US33 - 1294+50.00 PAPERSIZE: 34x22 (in.) DATE: 8/26/2025 TIME: 9:13:16 PM PLTDRV: OHDOT_PDF.pltcfg PENTBL: OHDOT_Pen.tbl USER: jespelage@ljbinc.com
pw:\\ohiodot-pw.bentley.com:ohiodot-pw-02\Documents\01 Active Projects\District 06\Franklin\119387\A01-Engineering_LJB\Roadway\Sheets\119387_XS002.dgn



Cut Area (SF): 209	Cut Vol. (CY): 379
Fill Area (SF): 0	Fill Vol. (CY): 0
Seed Width (FT):	Seed Area (SY):

PGL 748.28
STA. 1297+00.00
XGL 752.55

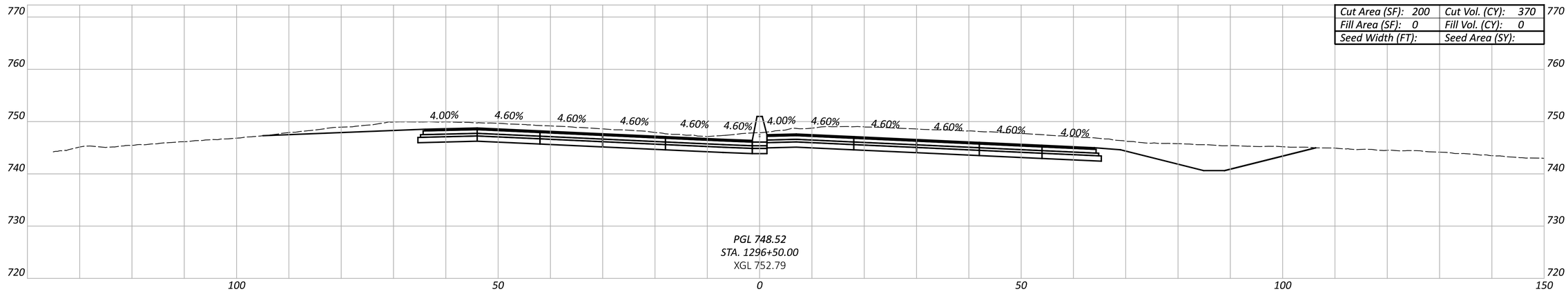

Cut Area (SF): 200	Cut Vol. (CY): 370
Fill Area (SF): 0	Fill Vol. (CY): 0
Seed Width (FT):	Seed Area (SY):

PGL 748.52
STA. 1296+50.00
XGL 752.79



Cut Area (SF): 199	Cut Vol. (CY): 370
Fill Area (SF): 0	Fill Vol. (CY): 0
Seed Width (FT):	Seed Area (SY):

PGL 748.75
STA. 1296+00.00
XGL 753.02

Sheet Totals		
Seeding	Cut	Fill

CROSS-SECTION - U.S. 33
STA. 1296+00.00 TO STA. 1297+00.00

DESIGN AGENCY

DESIGNER ASN

REVIEWER JRE 08/15/25

PROJECT ID 121811

SHEET P.151 TOTAL P.660

FRA/FAI-33-22.99/0.00

MODEL: CLX_RW_U533 - 1296+00.00 PAPERSIZE: 34x22 (in.) DATE: 8/26/2025 TIME: 9:13:39 PM PLTDRV: OHDOT_PDF.pltcfg PENTBL: OHDOT_Pen.tbl USER: jespelage@ljbinc.com
pw:\\ohiodot-pw.bentley.com:ohiodot-pw-02\Documents\01 Active Projects\District 06\Franklin\119387\401-Engineering_LIB\Roadway\Sheets\119387_XS002.dgn

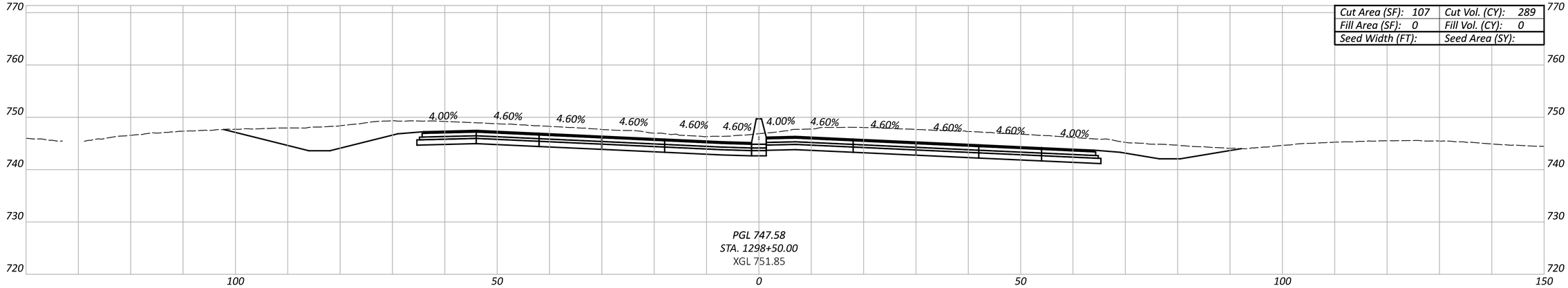

Cut Area (SF): 107	Cut Vol. (CY): 289
Fill Area (SF): 0	Fill Vol. (CY): 0
Seed Width (FT):	Seed Area (SY):

PGL 747.58
STA. 1298+50.00
XGL 751.85

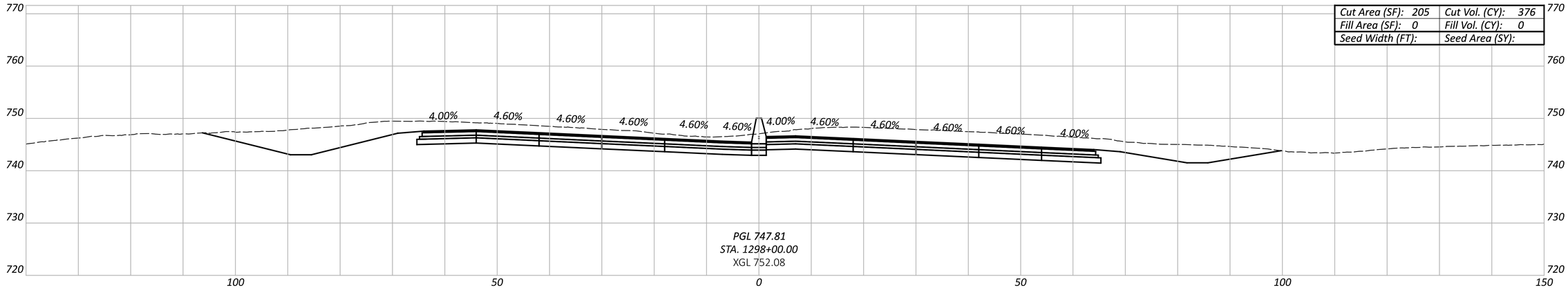

Cut Area (SF): 205	Cut Vol. (CY): 376
Fill Area (SF): 0	Fill Vol. (CY): 0
Seed Width (FT):	Seed Area (SY):

PGL 747.81
STA. 1298+00.00
XGL 752.08

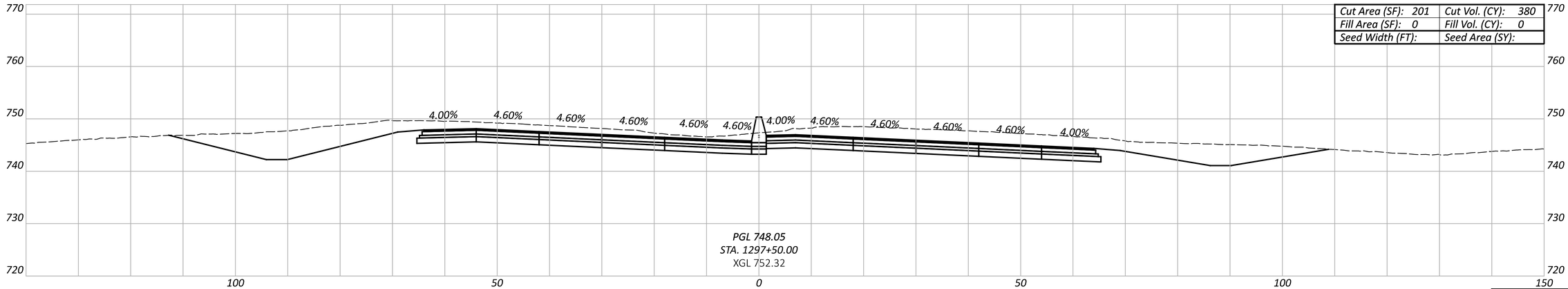

Cut Area (SF): 201	Cut Vol. (CY): 380
Fill Area (SF): 0	Fill Vol. (CY): 0
Seed Width (FT):	Seed Area (SY):

PGL 748.05
STA. 1297+50.00
XGL 752.32

Sheet Totals		
Seeding	Cut	Fill

CROSS-SECTION - U.S. 33
STA. 1297+50.00 TO STA. 1298+50.00

DESIGN AGENCY

DESIGNER ASN

REVIEWER JRE 08/15/25

PROJECT ID 121811

SHEET P.152 TOTAL P.660

FRA/FAI-33-22.99/0.00

MODEL: CLX_RW_US33 - 1297+50.00 PAPERSIZE: 34x22 (in.) DATE: 8/26/2025 TIME: 9:14:04 PM PLTDRV: OHDOT_PDF.pltcfg PENTBL: OHDOT_Pen.tbl USER: jespelage@ljbinc.com WORKSPACE: OHDOTCEv02 WORKSET: 119387 PRODUCT: OpenRoadsDesigner 24.00.00.205
pw:\\ohiodot-pw.bentley.com:ohiodot-pw-02\Documents\01 Active Projects\District 06\Franklin\119387\401-Engineering_LJB\Roadway\Sheets\119387_XS002.dgn

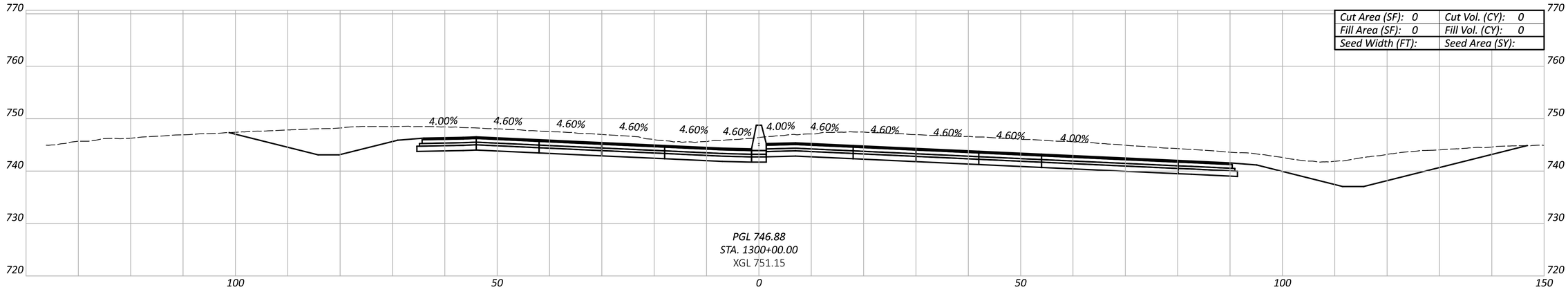

Cut Area (SF): 0	Cut Vol. (CY): 0
Fill Area (SF): 0	Fill Vol. (CY): 0
Seed Width (FT):	Seed Area (SY):

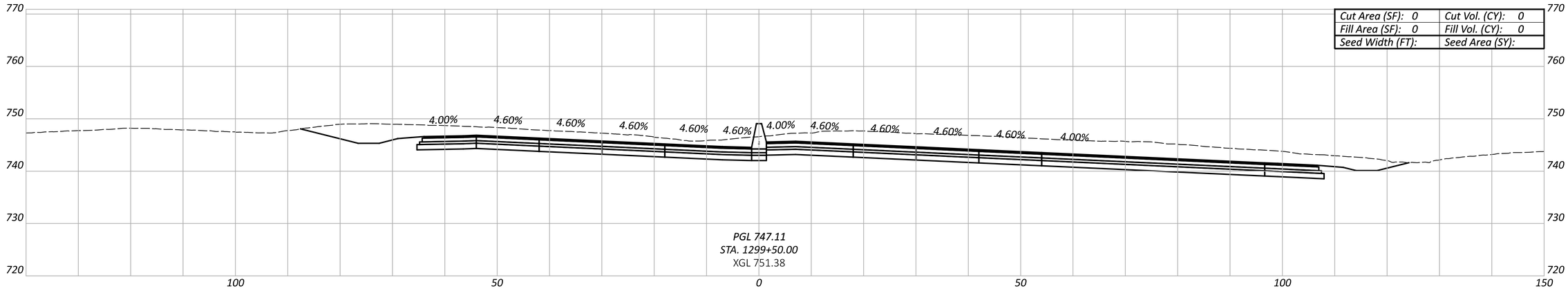

Cut Area (SF): 0	Cut Vol. (CY): 0
Fill Area (SF): 0	Fill Vol. (CY): 0
Seed Width (FT):	Seed Area (SY):

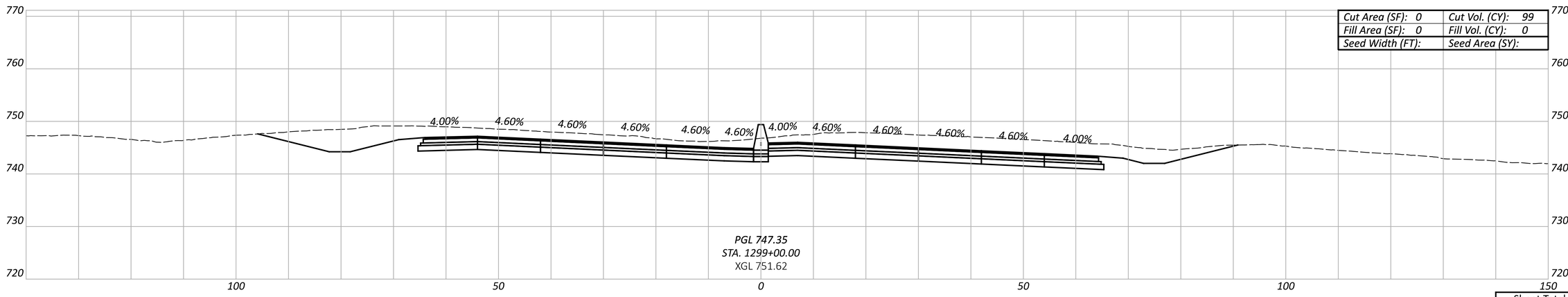

Cut Area (SF): 0	Cut Vol. (CY): 99
Fill Area (SF): 0	Fill Vol. (CY): 0
Seed Width (FT):	Seed Area (SY):

Sheet Totals		
Seeding	Cut	Fill

CROSS-SECTION - U.S. 33
STA. 1299+00.00 TO STA. 1300+00.00

DESIGN AGENCY

DESIGNER ASN

REVIEWER JRE 08/15/25

PROJECT ID 121811

SHEET P.153 | TOTAL P.660

FRA/FAI-33-22.99/0.00

MODEL: CLX_RW_U533 - 1299+00.00 PAPERSIZE: 34x22 (in.) DATE: 8/26/2025 TIME: 9:14:28 PM PLTDRV: OHDOT_PDF.pltcfg PENTBL: OHDOT_Pen.tbl USER: jespelage@ljbinc.com WORKSPACE: OHDOTCEv02 WORKSET: 119387 PRODUCT: OpenRoadsDesigner 24.00.00.205
pw:\\ohiodot-pw.bentley.com:ohiodot-pw-02\Documents\01 Active Projects\District 06\Franklin\119387\401-Engineering_LJB\Roadway\Sheets\119387_XS002.dgn

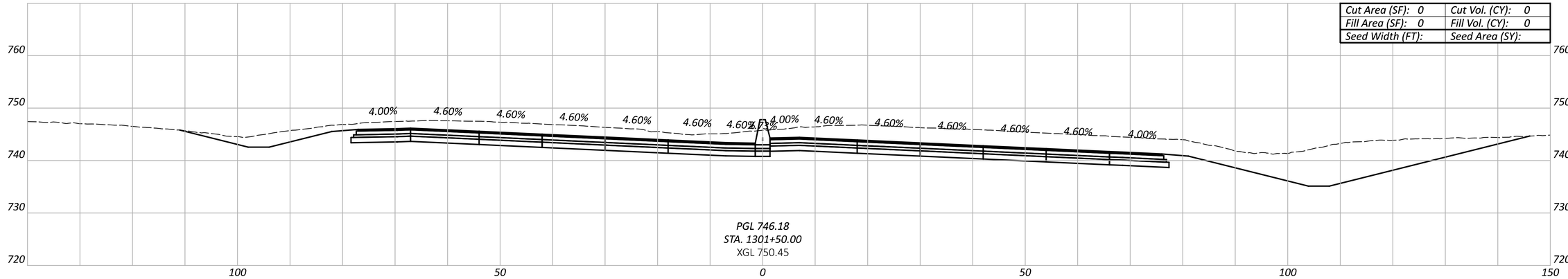

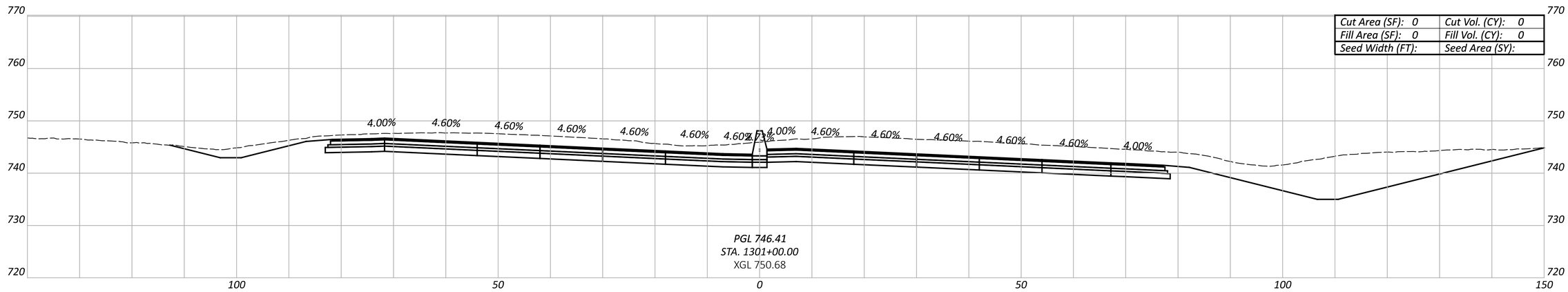

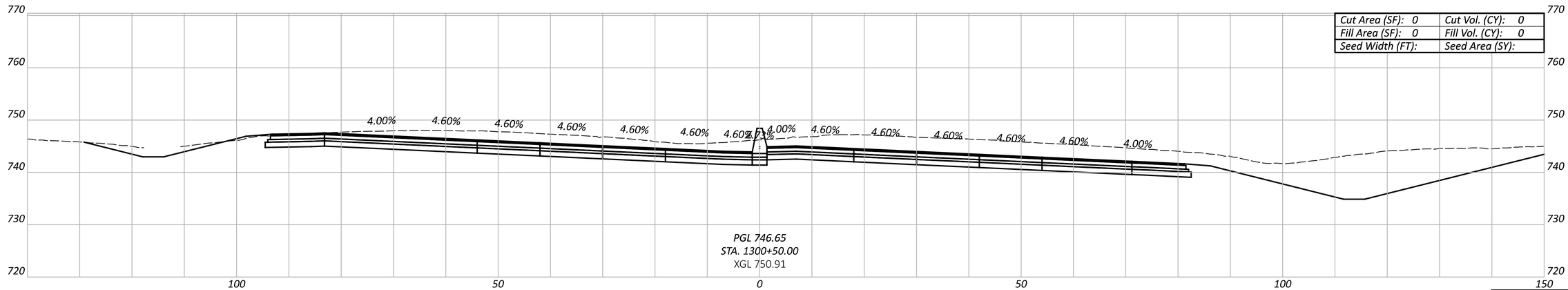

CROSS-SECTION - U.S. 33
STA. 1300+50.00 TO STA. 1301+50.00

FRA/FAI-33-22.99/0.00

MODEL: CLX_RW_US33 - 1300+50.00 PAPERSIZE: 34x22 (in.) DATE: 8/26/2025 TIME: 9:16:19 PM PLTDRV: OHDOT_PDF.pltcfg PENTBL: OHDOT_Pen.tbl USER: jespelage@ljbinc.com WORKSPACE: OHDOTCEv02 WORKSET: 119387 PRODUCT: OpenRoadsDesigner 24.00.00.205
pw:\\ohiodot-pw.bentley.com:ohiodot-pw-02\Documents\01 Active Projects\District 06\Franklin\119387\401-Engineering_LIB\Roadway\Sheets\119387_XS002.dgn

Sheet Totals		
Seeding	Cut	Fill

DESIGN AGENCY

DESIGNER ASN

REVIEWER JRE 08/15/25

PROJECT ID 121811

SHEET P.154 TOTAL P.660

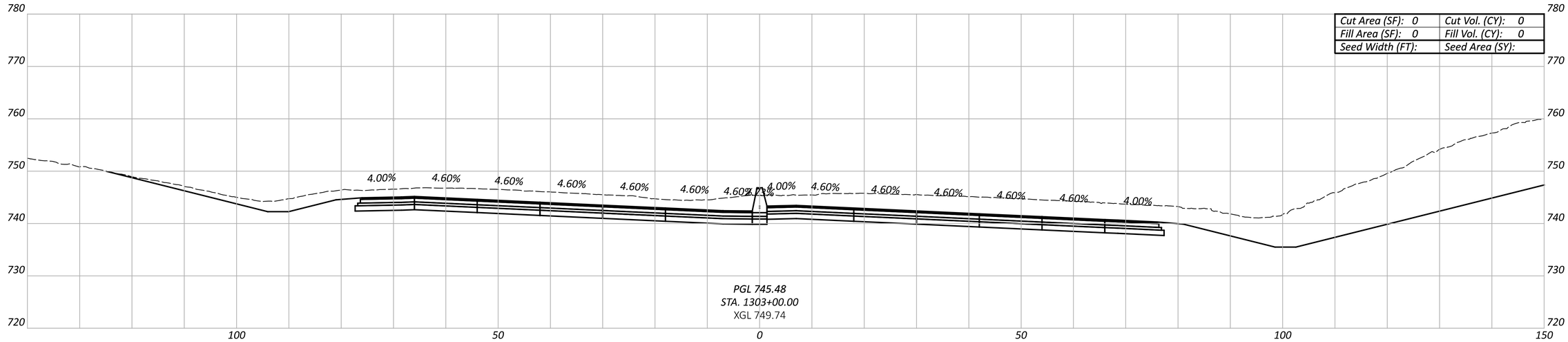

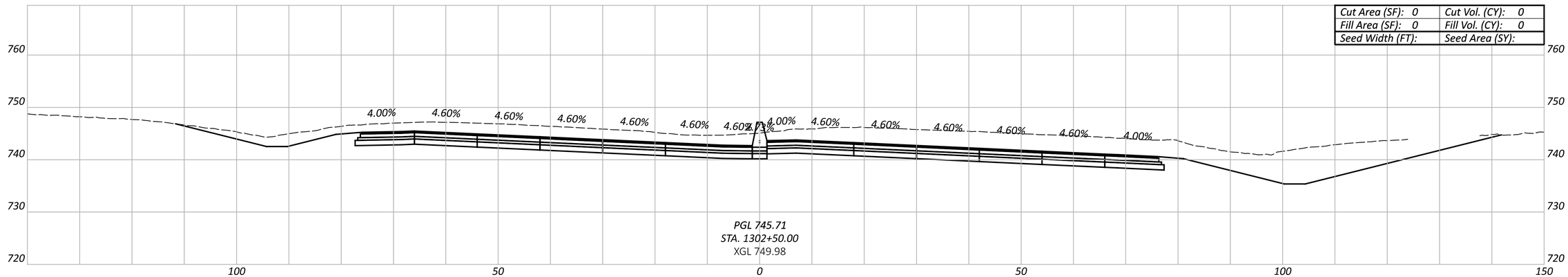

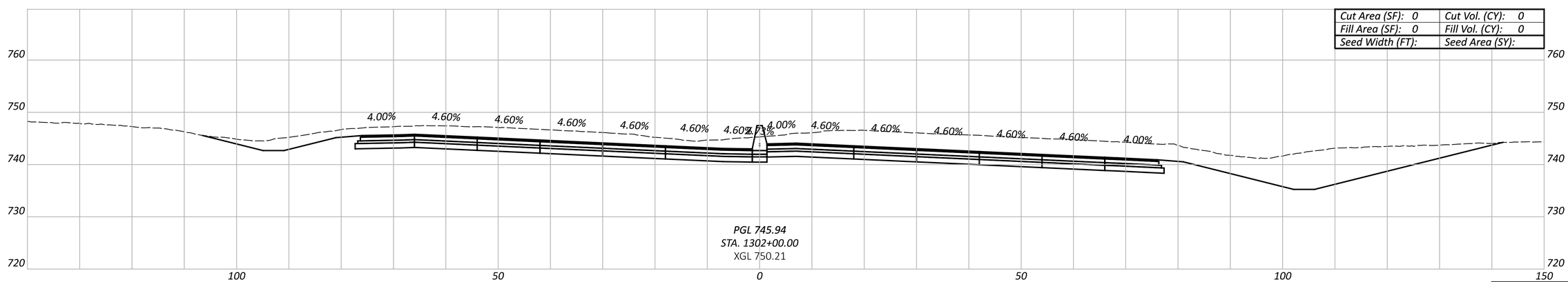

Sheet Totals		
Seeding	Cut	Fill

CROSS-SECTION - U.S. 33
STA. 1302+00.00 TO STA. 1303+00.00

DESIGN AGENCY

DESIGNER ASN

REVIEWER JRE 08/15/25

PROJECT ID 121811

SHEET P.155 TOTAL P.660

FRA/FAI-33-22.99/0.00

MODEL: CLK_RW_US33 - 1302+00.00 PAPERSIZE: 34x22 (in.) DATE: 8/26/2025 TIME: 9:16:44 PM PLTDRV: OHDOT_PDF.pltcfg PENTBL: OHDOT_Pen.tbl USER: jespelage@ljbinc.com WORKSPACE: OHDOTCEv02 WORKSET: 119387 PRODUCT: OpenRoadsDesigner 24.00.00.205
pw:\\ohiodot-pw.bentley.com:ohiodot-pw-02\Documents\01 Active Projects\District 06\Franklin\119387\401-Engineering_LJB\Roadway\Sheets\119387_XS002.dgn

MODEL: CLX_RW_US33 - 1303+50.00 PAPERSIZE: 34x22 (in.) DATE: 8/26/2025 TIME: 9:17:08 PM PLTDRV: OHDOT_PDF.pltcfg PENTBL: OHDOT_Pen.tbl USER: jespelage@ljbinc.com WORKSPACE: OHDOTCEv02 WORKSET: 119387 PRODUCT: OpenRoadsDesigner 24.00.00.205
pw:\\ohiodot-pw.bentley.com:ohiodot-pw-02\Documents\01 Active Projects\District 06\Franklin\119387\401-Engineering_LIB\Roadway\Sheets\119387_XS002.dgn

FRA/FAI-33-22.99/0.00

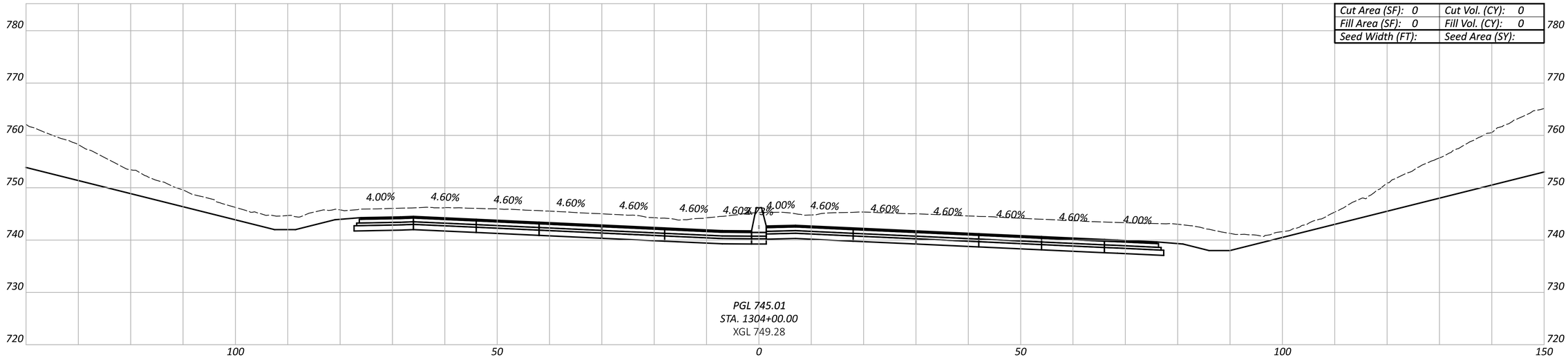

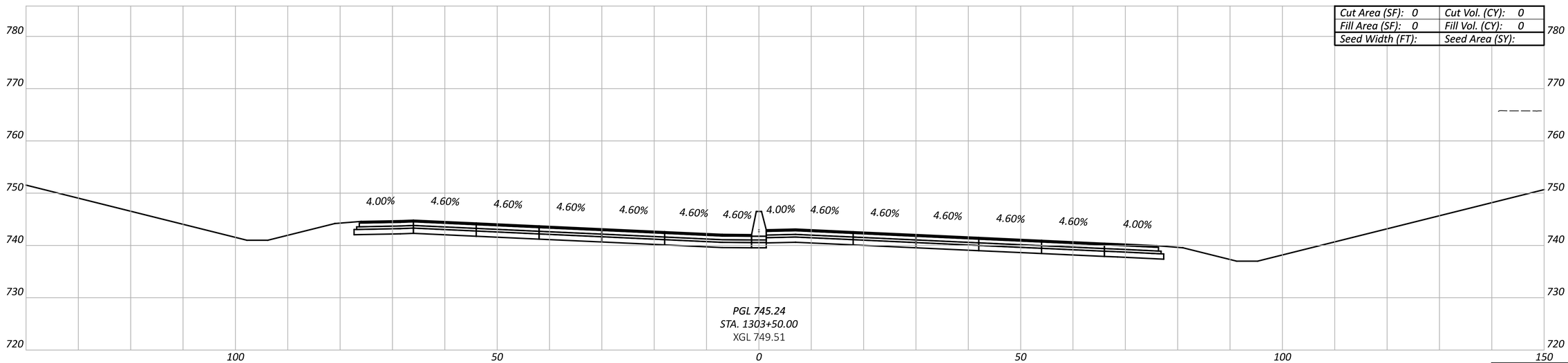

CROSS-SECTION - U.S. 33
STA. 1303+50.00 TO STA. 1304+00.00

DESIGN AGENCY

DESIGNER
ASN

REVIEWER
JRE 08/15/25

PROJECT ID
121811

Sheet Totals		
Seeding	Cut	Fill

SHEET	TOTAL
P.156	P.660

MODEL: CLX_RW_US33 - 1304+50.00 PAPERSIZE: 34x22 (in.) DATE: 8/26/2025 TIME: 9:17:24 PM PLTDRV: OHDOT_PDF.pltcfg PENTBL: OHDOT_Pen.tbl USER: jespelage@ljbinc.com WORKSPACE: OHDOTCEv02 WORKSET: 119387 PRODUCT: OpenRoadsDesigner 24.00.00.205
pw:\\ohiodot-pw.bentley.com:ohiodot-pw-02\Documents\01 Active Projects\District 06\Franklin\119387\401-Engineering_LIB\Roadway\Sheets\119387_XS002.dgn

FRA/FAI-33-22.99/0.00

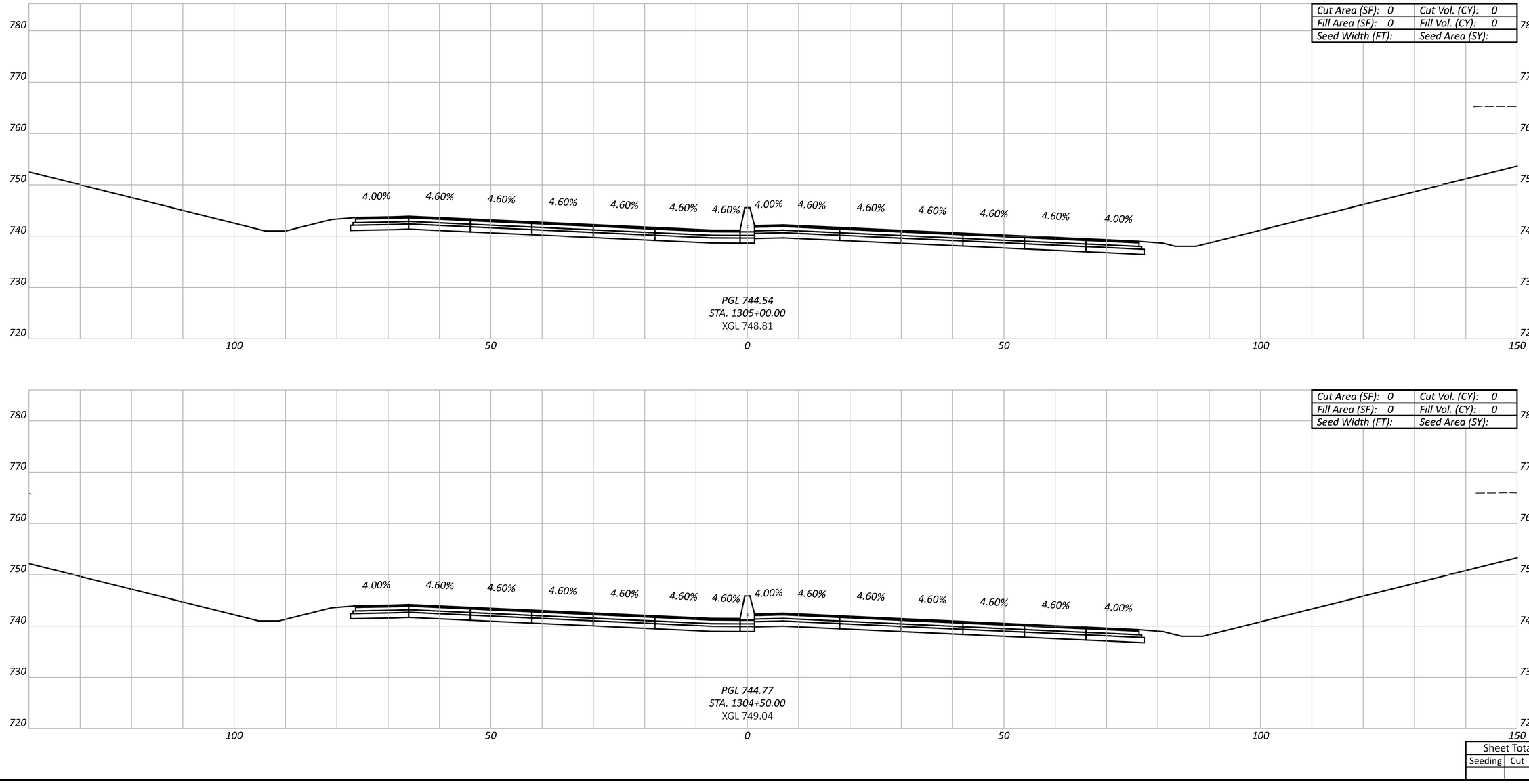

CROSS-SECTION - U.S. 33
STA. 1304+50.00 TO STA. 1305+00.00

Sheet Totals		
Seeding	Cut	Fill

DESIGN AGENCY

DESIGNER ASN

REVIEWER JRE 08/15/25

PROJECT ID 121811

SHEET P.157 TOTAL P.660

MODEL: CLX_RW_U533 - 1305+50.00 PAPERSIZE: 34x22 (in.) DATE: 8/26/2025 TIME: 9:17:41 PM PLTDRV: OHDOT_PDF.pltcfg PENTBL: OHDOT_Pen.tbl USER: jespelage@ljbinc.com WORKSPACE: OHDOTCEv02 WORKSET: 119387 PRODUCT: OpenRoadsDesigner 24.00.00.205
pw:\\ohiodot-pw.bentley.com:ohiodot-pw-02\Documents\01 Active Projects\District 06\Franklin\119387\401-Engineering_LIB\Roadway\Sheets\119387_XS002.dgn

FRA/FAI-33-22.99/0.00

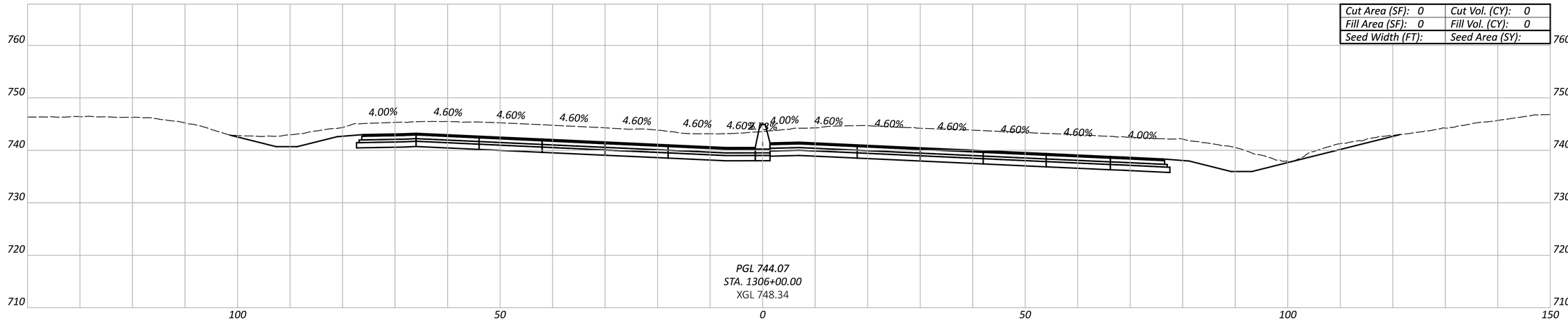

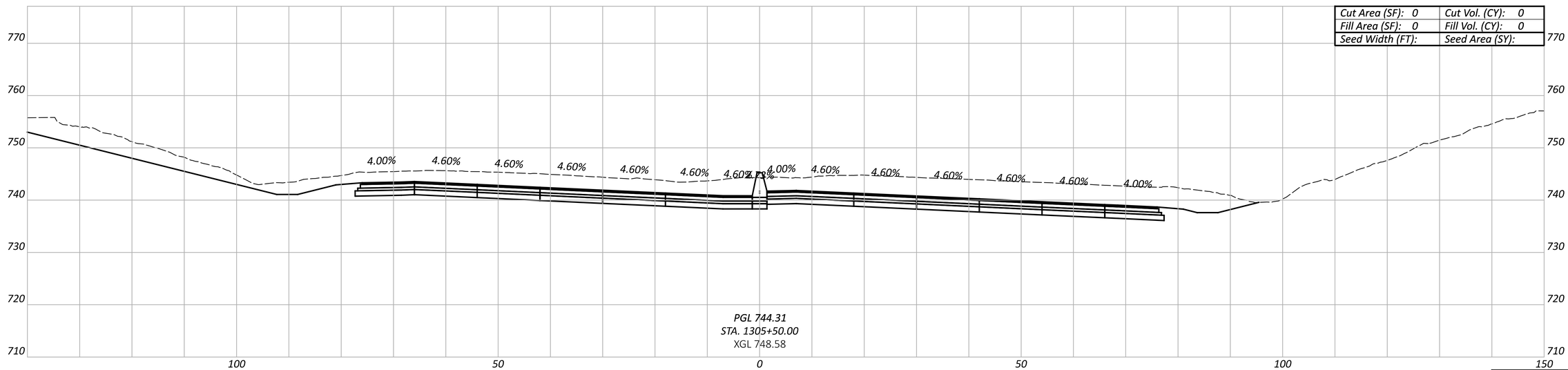

CROSS-SECTION - U.S. 33
STA. 1305+50.00 TO STA. 1306+00.00

DESIGN AGENCY

Sheet Totals		
Seeding	Cut	Fill

DESIGNER ASN

REVIEWER JRE 08/15/25

PROJECT ID 121811

SHEET P.158 TOTAL P.660

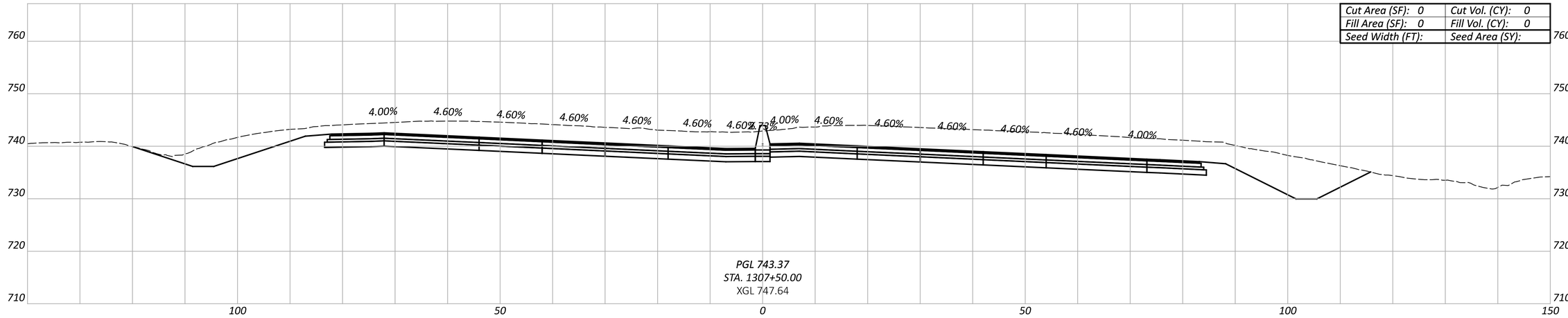

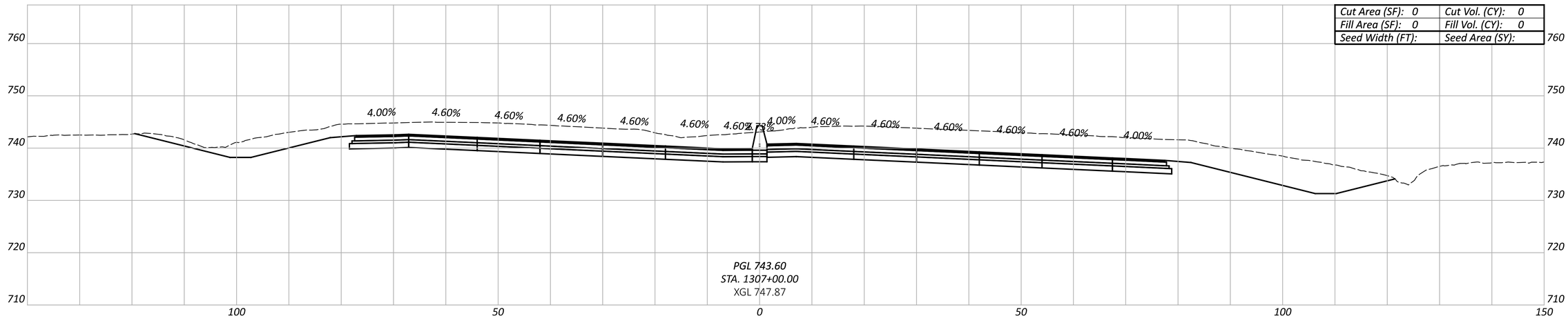

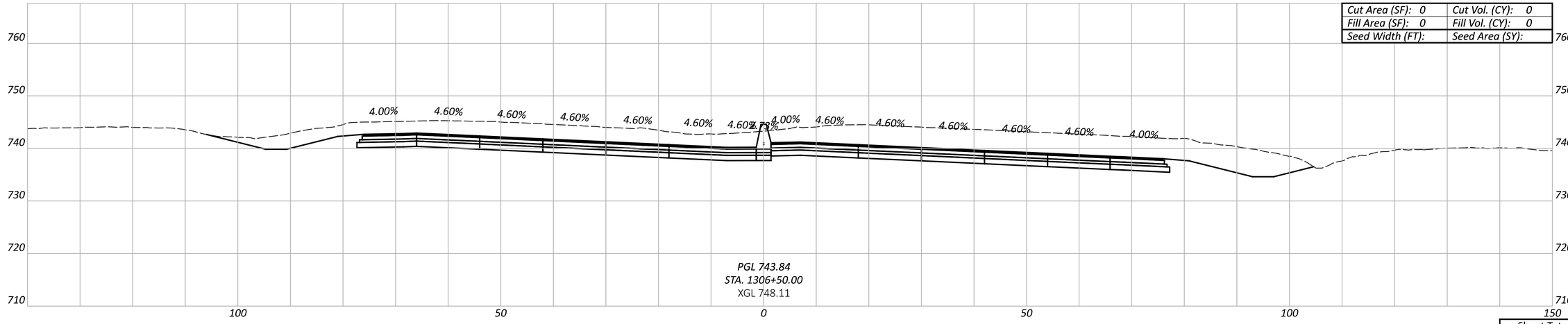

CROSS-SECTION - U.S. 33
STA. 1306+50.00 TO STA. 1307+50.00

DESIGN AGENCY

DESIGNER
ASN

REVIEWER
JRE 08/15/25

PROJECT ID
121811

Sheet Totals		
Seeding	Cut	Fill

SHEET	TOTAL
P.159	P.660

FRA/FAI-33-22.99/0.00

MODEL: CLX_RW_U533 - 1306+50.00 PAPERSIZE: 34x22 (in.) DATE: 8/26/2025 TIME: 9:17:57 PM PLTDRV: OHDOT_PDF.pltcfg PENTBL: OHDOT_Pen.tbl USER: jespelage@ljbinc.com WORKSPACE: OHDOTCEv02 WORKSET: 119387 PRODUCT: OpenRoadsDesigner 24.00.00.205
pw:\\ohiodot-pw.bentley.com:ohiodot-pw-02\Documents\01 Active Projects\District 06\Franklin\119387\401-Engineering_LIB\Roadway\Sheets\119387_XS002.dgn

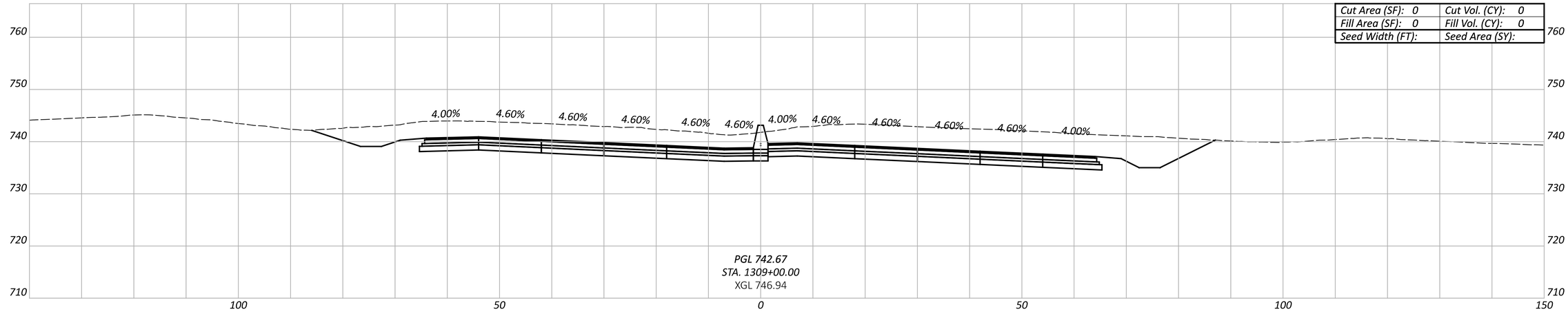

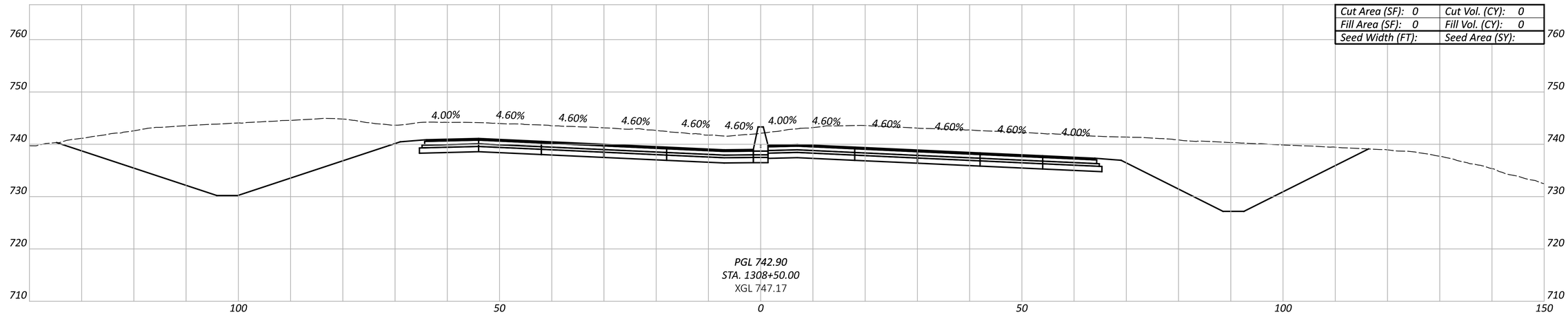

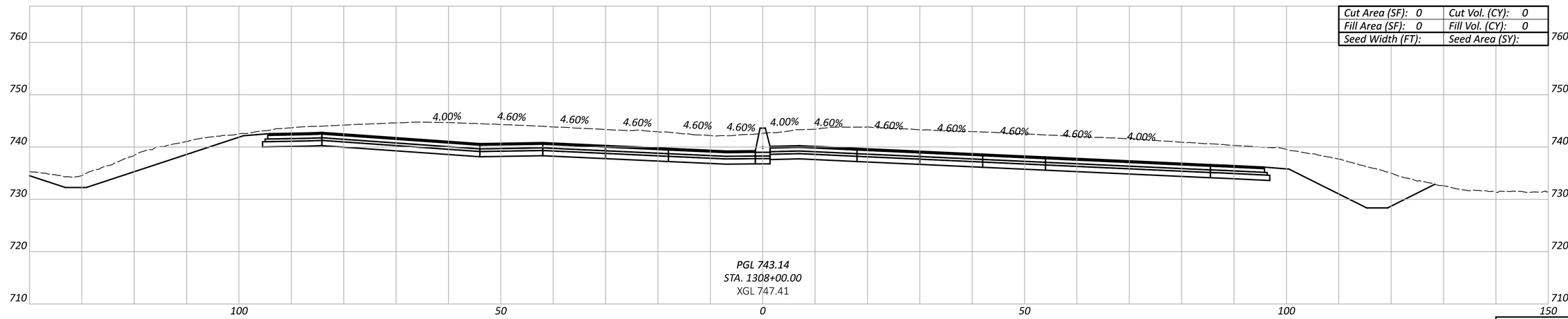

Sheet Totals

Seeding	Cut	Fill

CROSS-SECTION - U.S. 33
STA. 1308+00.00 TO STA. 1309+00.00

DESIGN AGENCY

DESIGNER ASN

REVIEWER JRE 08/15/25

PROJECT ID 121811

SHEET P.160 TOTAL P.660

FRA/FAI-33-22.99/0.00

MODEL: CLK_RW_US33 - 1308+00.00 PAPERSIZE: 34x22 (in.) DATE: 8/26/2025 TIME: 9:18:22 PM PLTDRV: OHDOT_PDF.pltcfg PENTBL: OHDOT_Pen.tbl USER: jespelage@ljbinc.com WORKSPACE: OHDOTCEv02 WORKSET: 119387 PRODUCT: OpenRoadsDesigner 24.00.00.205
pw:\\ohiodot-pw.bentley.com:ohiodot-pw-02\Documents\01 Active Projects\District 06\Franklin\119387\A01-Engineering_LJB\Roadway\Sheets\119387_XS002.dgn

MODEL: CLX_RW_U533 - 1309+50.00 PAPERSIZE: 34x22 (in.) DATE: 8/26/2025 TIME: 9:18:46 PM PLTDRV: OHDOT_PDF.pltcfg PENTBL: OHDOT_Pen.tbl USER: jespelage@ljbinc.com WORKSPACE: OHDOTCEv02 WORKSET: 119387 PRODUCT: OpenRoadsDesigner 24.00.00.205
pw:\\ohiodot-pw.bentley.com:ohiodot-pw-02\Documents\01 Active Projects\District 06\Franklin\119387\401-Engineering_LJB\Roadway\Sheets\119387_XS002.dgn

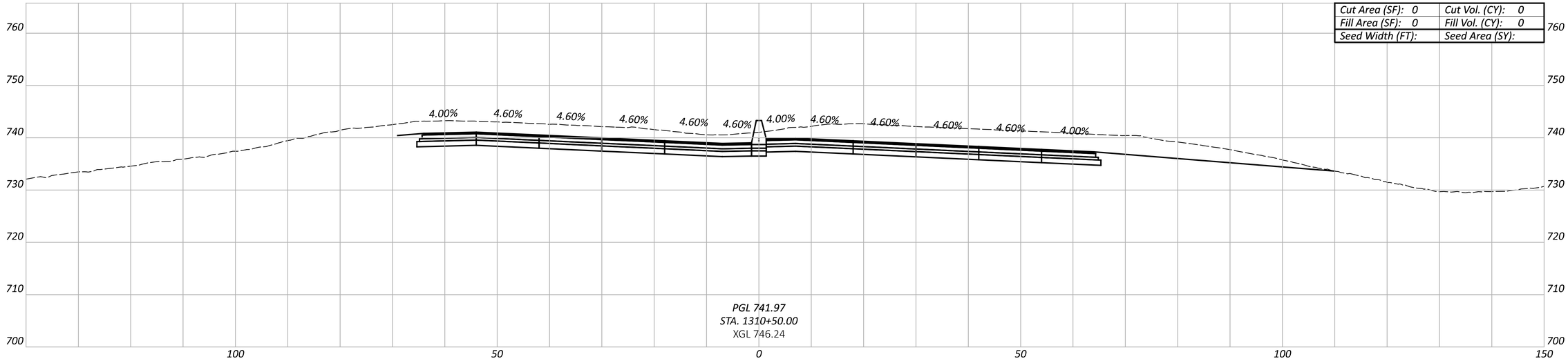

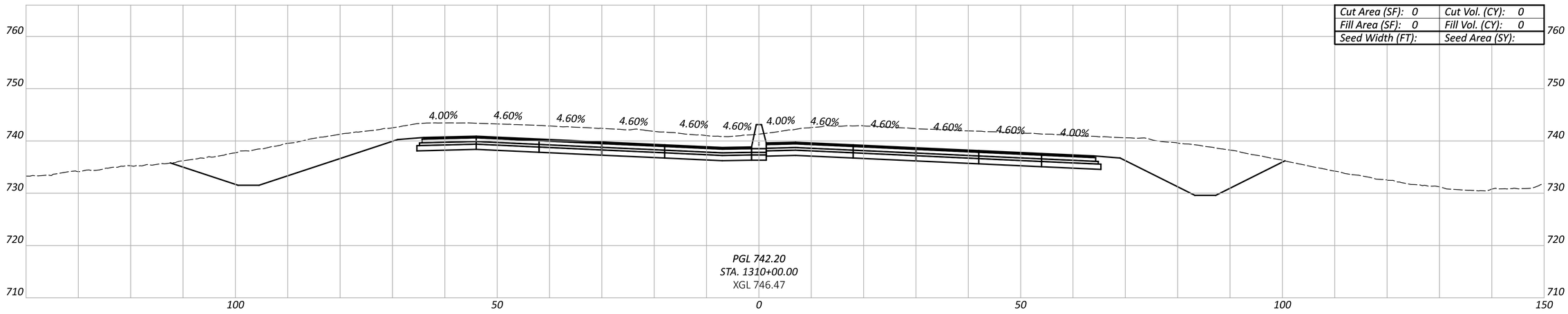

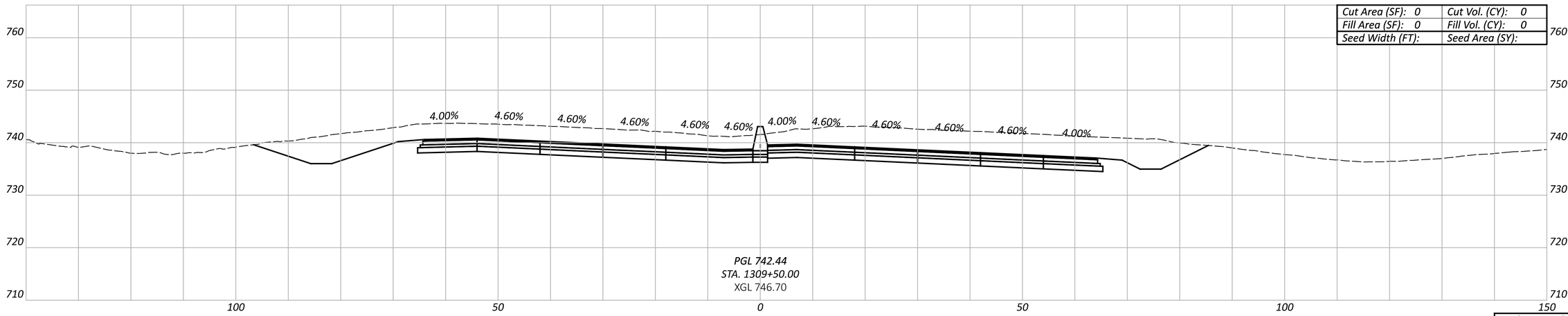

CROSS-SECTION - U.S. 33
STA. 1309+50.00 TO STA. 1310+50.00

Sheet Totals		
Seeding	Cut	Fill

DESIGN AGENCY

DESIGNER
ASN

REVIEWER
JRE 08/15/25

PROJECT ID
121811

SHEET	TOTAL
P.161	P.660

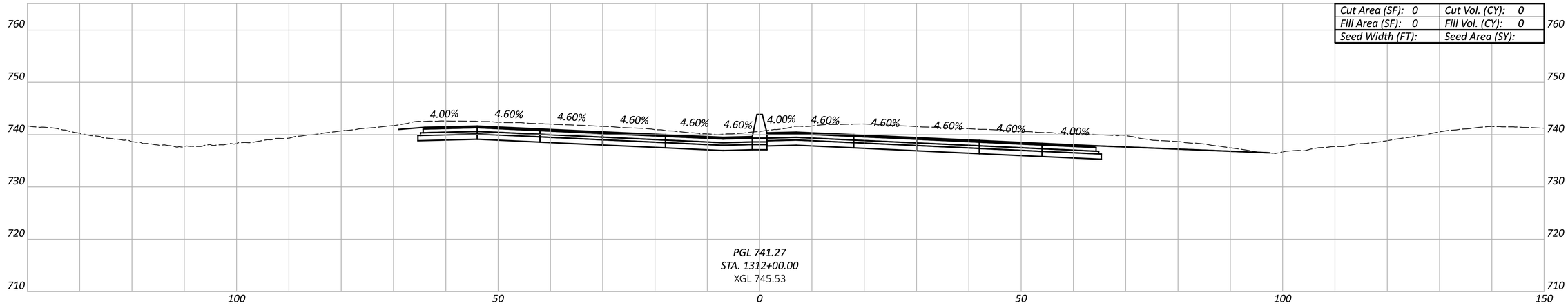

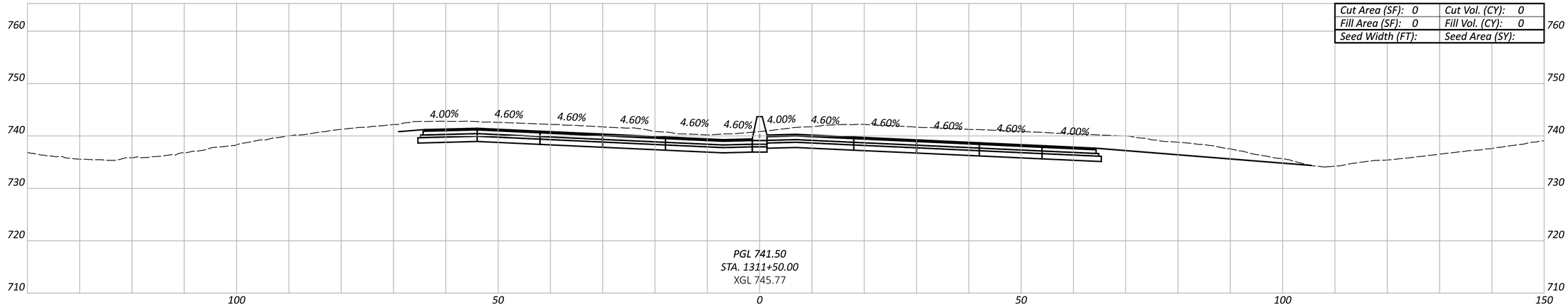

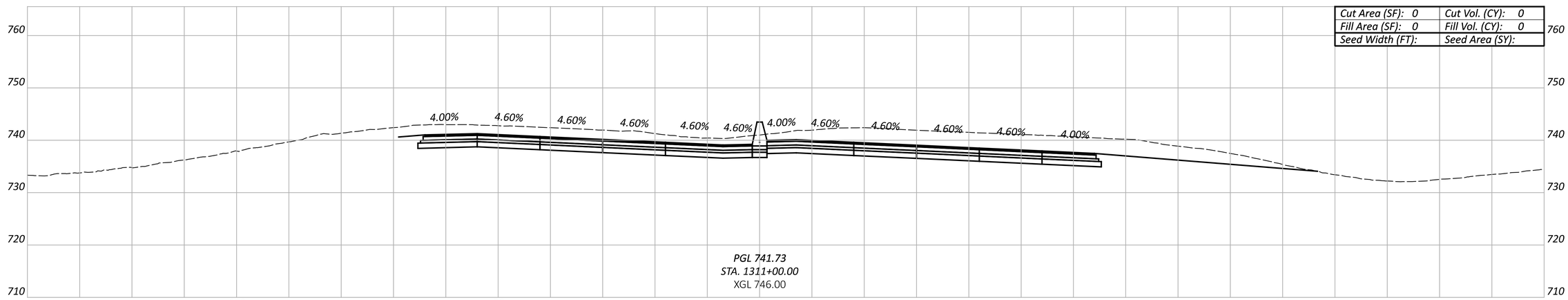

Sheet Totals		
Seeding	Cut	Fill

FRA/FAI-33-22.99/0.00

MODEL: CLX_RW_US33 - 1311+00.00 PAPERSIZE: 34x22 (in.) DATE: 8/26/2025 TIME: 9:19:11 PM PLTDRV: OHDOT_PDF.pltcfg PENTBL: OHDOT_Pen.tbl USER: jespelage@ljbinc.com WORKSPACE: OHDOTCEv02 WORKSET: 119387 PRODUCT: OpenRoadsDesigner 24.00.00.205
pw:\\ohiodot-pw.bentley.com:ohiodot-pw-02\Documents\01 Active Projects\District 06\Franklin\119387\401-Engineering_LJB\Roadway\Sheets\119387_XS002.dgn

CROSS-SECTION - U.S. 33
STA. 1311+00.00 TO STA. 1312+00.00

DESIGN AGENCY

DESIGNER
ASN

REVIEWER
JRE 08/15/25

PROJECT ID
121811

SHEET P.162 | TOTAL P.660

MODEL: CLX_RW_US33 - 1312+50.00 PAPERSIZE: 34x22 (in.) DATE: 8/26/2025 TIME: 9:19:39 PM PLTDRV: OHDOT_PDF.pltcfg PENTBL: OHDOT_Pen.tbl USER: jespelage@ljbinc.com WORKSPACE: OHDOTCEv02 WORKSET: 119387 PRODUCT: OpenRoadsDesigner 24.00.00.205
pw:\\ohiodot-pw.bentley.com:ohiodot-pw-02\Documents\01 Active Projects\District 06\Franklin\119387\401-Engineering_Lib\Roadway\Sheets\119387_XS002.dgn

FRA/FAI-33-22.99/0.00

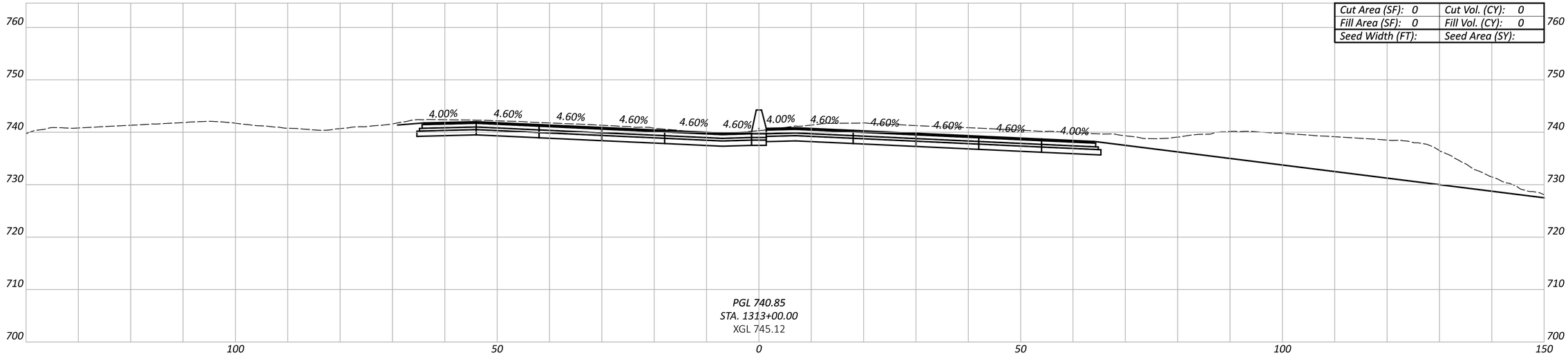

Cut Area (SF): 0	Cut Vol. (CY): 0
Fill Area (SF): 0	Fill Vol. (CY): 0
Seed Width (FT):	Seed Area (SY):

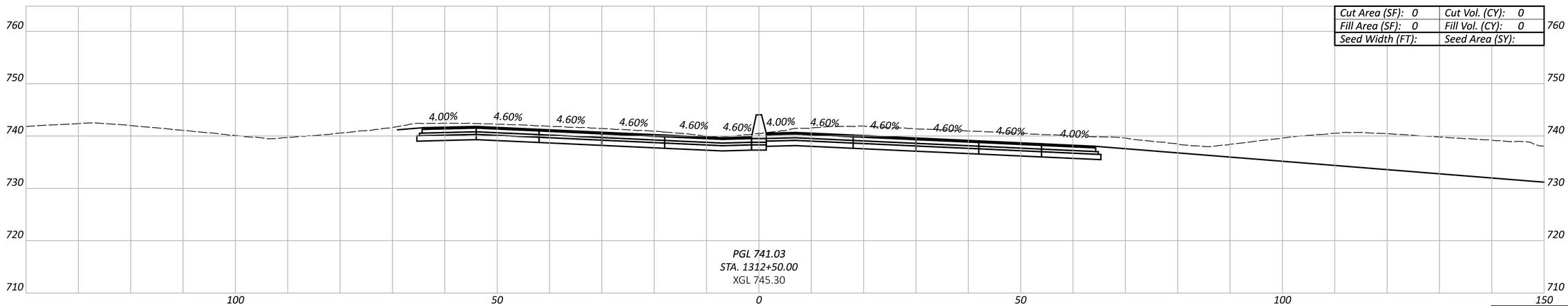

Cut Area (SF): 0	Cut Vol. (CY): 0
Fill Area (SF): 0	Fill Vol. (CY): 0
Seed Width (FT):	Seed Area (SY):

Sheet Totals		
Seeding	Cut	Fill

CROSS-SECTION - U.S. 33
STA. 1312+50.00 TO STA. 1313+00.00

DESIGN AGENCY

DESIGNER ASN

REVIEWER JRE 08/15/25

PROJECT ID 121811

SHEET P.163 | TOTAL P.660

MODEL: CLX_RW_US33 - 1313+50.00 PAPERSIZE: 34x22 (in.) DATE: 8/26/2025 TIME: 9:19:57 PM PLTDRV: OHDOT_PDF.pltcfg PENTBL: OHDOT_Pen.tbl USER: jespelage@ljbinc.com WORKSPACE: OHDOTCEv02 WORKSET: 119387 PRODUCT: OpenRoadsDesigner 24.00.00.205
pw:\\ohiodot-pw.bentley.com:ohiodot-pw-02\Documents\01 Active Projects\District 06\Franklin\119387\401-Engineering_LIB\Roadway\Sheets\119387_XS002.dgn

FRA/FAI-33-22.99/0.00

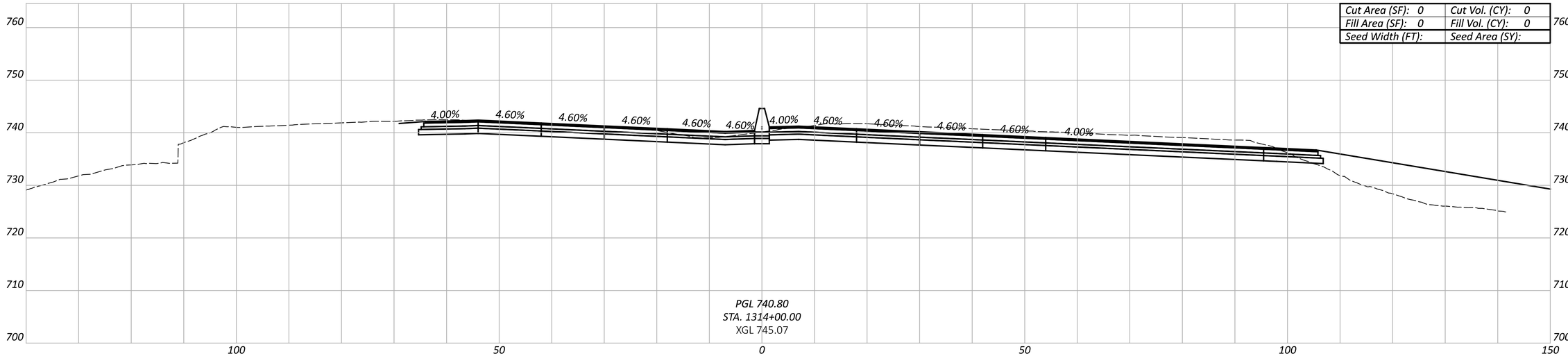

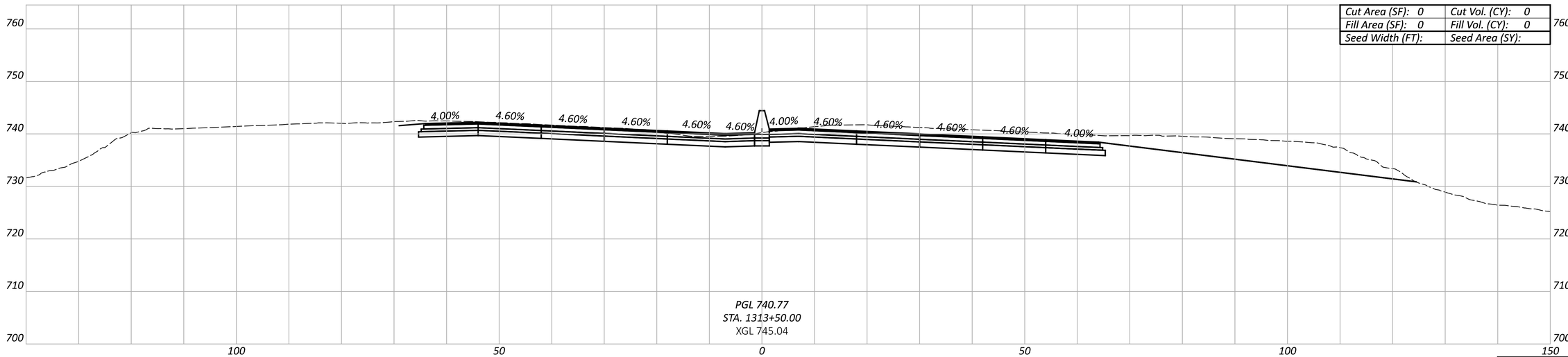

CROSS-SECTION - U.S. 33
STA. 1313+50.00 TO STA. 1314+00.00

DESIGN AGENCY

DESIGNER
ASN

REVIEWER
JRE 08/15/25

PROJECT ID
121811

Sheet Totals		
Seeding	Cut	Fill

SHEET	TOTAL
P.164	P.660

MODEL: CLX_RW_US33 - 1314+50.00 PAPERSIZE: 34x22 (in.) DATE: 8/26/2025 TIME: 9:20:15 PM PLTDRV: OHDOT_PDF.pltcfg PENTBL: OHDOT_Pen.tbl USER: jespelage@ljbinc.com WORKSPACE: OHDOTCEv02 WORKSET: 119387 PRODUCT: OpenRoadsDesigner 24.00.00.205
pw:\\ohiodot-pw.bentley.com:ohiodot-pw-02\Documents\01 Active Projects\District 06\Franklin\119387\401-Engineering_LJB\Roadway\Sheets\119387_XS002.dgn

FRA/FAI-33-22.99/0.00

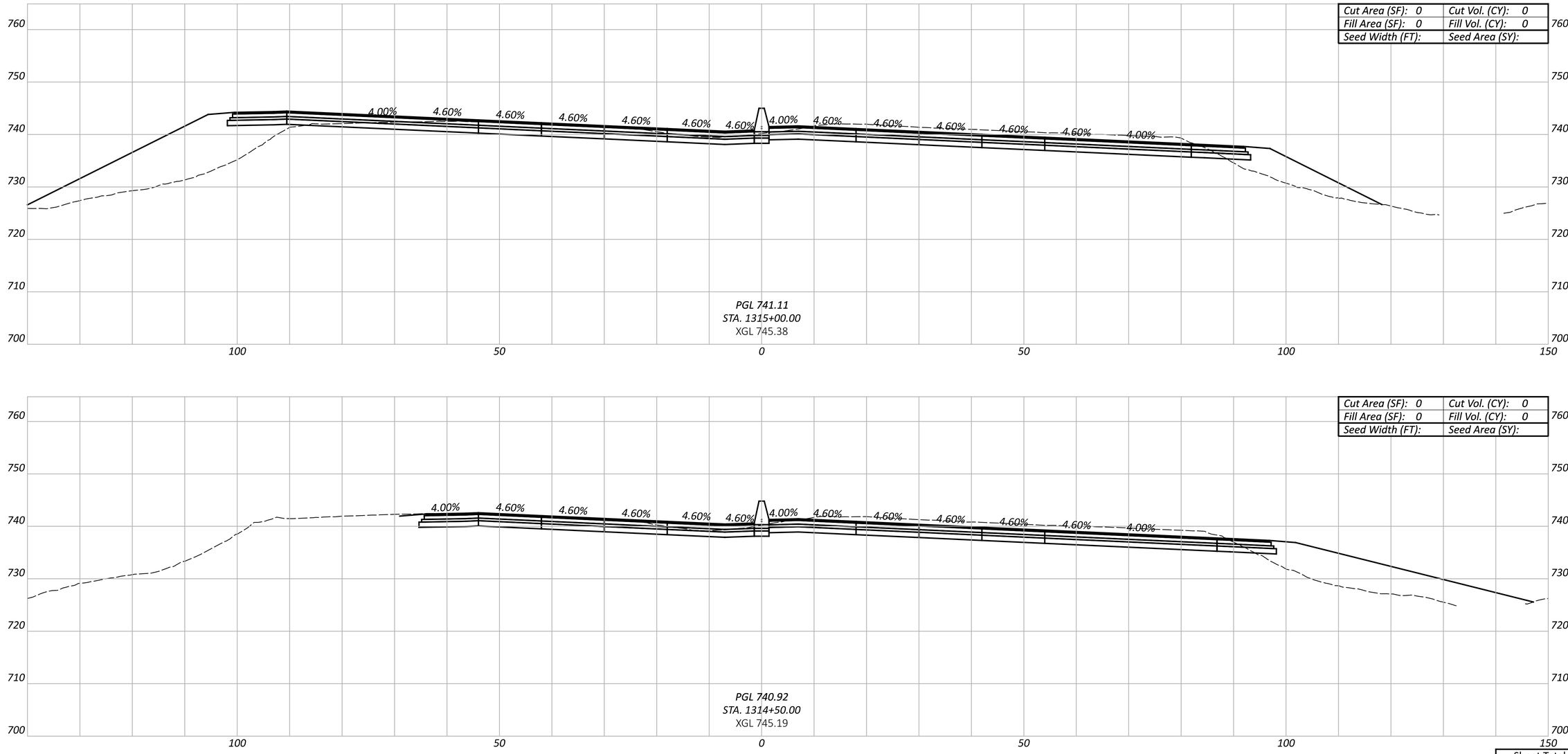

CROSS-SECTION - U.S. 33
STA. 1314+50.00 TO STA. 1315+00.00

DESIGN AGENCY

DESIGNER ASN

REVIEWER JRE 08/15/25

PROJECT ID 121811

Sheet Totals

Seeding	Cut	Fill

SHEET P.165 TOTAL P.660

MODEL: CLX_RW_US33 - 1315+50.00 PAPERSIZE: 34x22 (in.) DATE: 8/26/2025 TIME: 9:20:32 PM PLTDRV: OHDOT_PDF.pltcfg PENTBL: OHDOT_Pen.tbl USER: jespelage@jbinc.com WORKSPACE: OHDOTCEv02 WORKSET: 119387 PRODUCT: OpenRoadsDesigner 24.00.00.205
pw:\\ohiodot-pw.bentley.com:ohiodot-pw-02\Documents\01 Active Projects\District 06\Franklin\119387\401-Engineering_LIB\Roadway\Sheets\119387_X5002.dgn

FRA/FAI-33-22.99/0.00

Cut Area (SF): 0	Cut Vol. (CY): 0
Fill Area (SF): 0	Fill Vol. (CY): 0
Seed Width (FT):	Seed Area (SY):

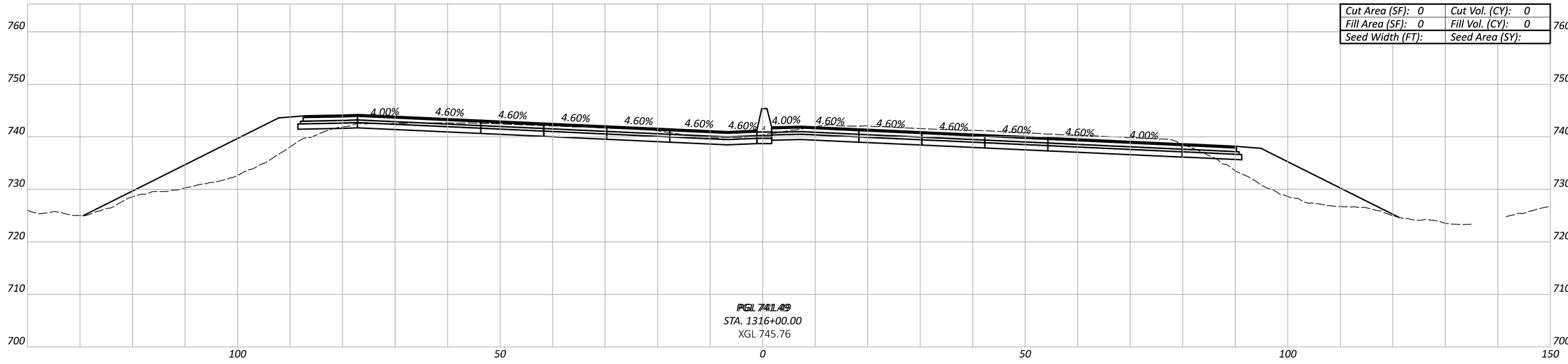

Cut Area (SF): 0	Cut Vol. (CY): 0
Fill Area (SF): 0	Fill Vol. (CY): 0
Seed Width (FT):	Seed Area (SY):

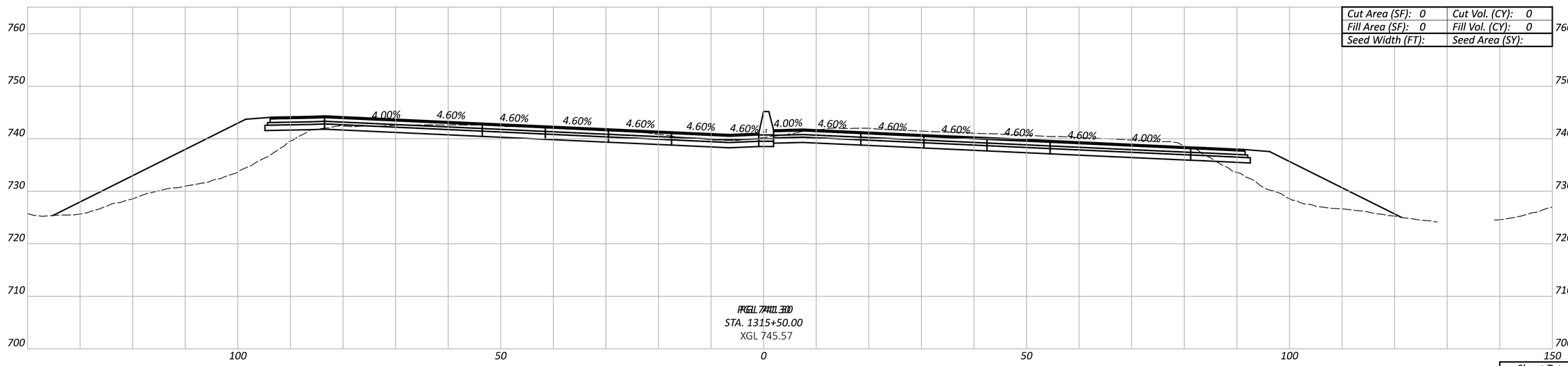

Sheet Totals		
Seeding	Cut	Fill

CROSS-SECTION - U.S. 33
STA. 1315+50.00 TO STA. 1316+00.00

DESIGN AGENCY

DESIGNER	ASN
REVIEWER	JRE 08/15/25
PROJECT ID	121811
SHEET	P.166
TOTAL	P.660

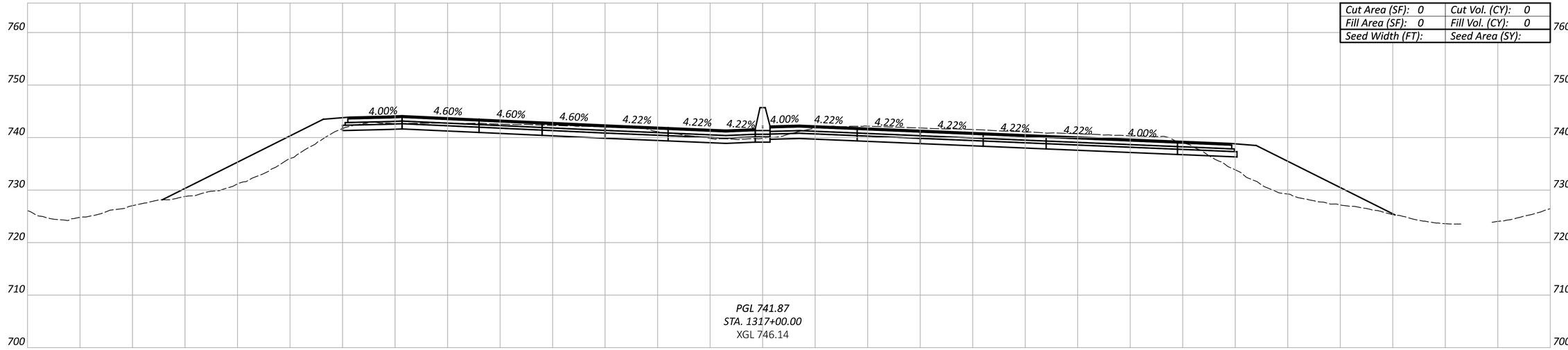

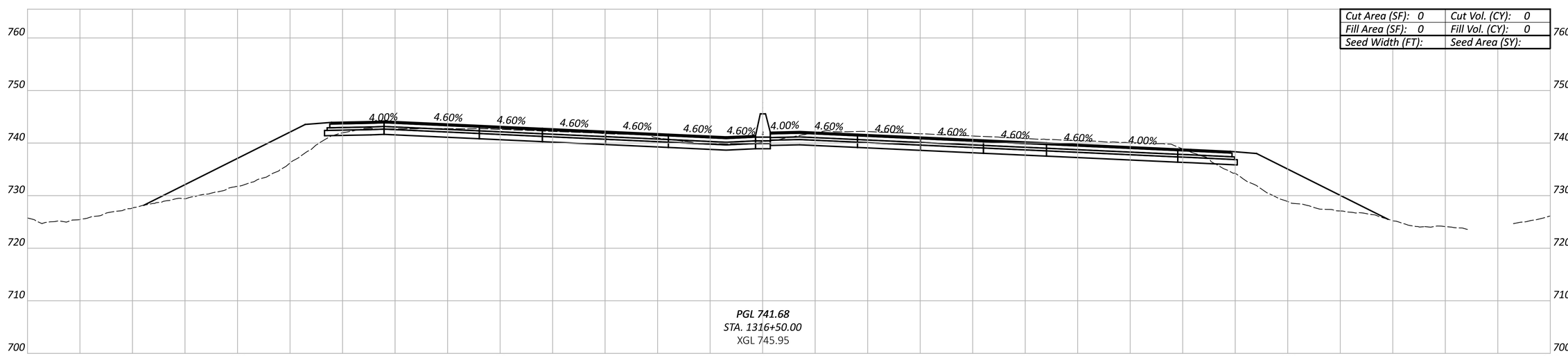

Sheet Totals		
Seeding	Cut	Fill

CROSS-SECTION - U.S. 33
STA. 1316+50.00 TO STA. 1317+00.00

DESIGN AGENCY

DESIGNER
ASN

REVIEWER
JRE 08/15/25

PROJECT ID
121811

SHEET P.167 TOTAL P.660

FRA/FAI-33-22.99/0.00

MODEL: CLX_RW_US33 - 1316+50.00 PAPERSIZE: 34x22 (in.) DATE: 8/26/2025 TIME: 9:21:22 PM PLTDRV: OHDOT_PDF.pltcfg PENTBL: OHDOT_Pen.tbl USER: jespelage@ljbinc.com WORKSPACE: OHDOTCEv02 WORKSET: 119387 PRODUCT: OpenRoadsDesigner 24.00.00.205
pw:\\ohiodot-pw.bentley.com:ohiodot-pw-02\Documents\01 Active Projects\District 06\Franklin\119387\401-Engineering_LJB\Roadway\Sheets\119387_XS002.dgn

MODEL: CLX_RW_U533 - 1317+50.00 PAPERSIZE: 34x22 (in.) DATE: 8/26/2025 TIME: 9:21:39 PM PLTDRV: OHDOT_PDF.pltcfg PENTBL: OHDOT_Pen.tbl USER: jespelage@ljbinc.com WORKSPACE: OHDOTCEv02 WORKSET: 119387 PRODUCT: OpenRoadsDesigner 24.00.00.205
pw:\\ohiodot-pw.bentley.com:ohiodot-pw-02\Documents\01 Active Projects\District 06\Franklin\119387\401-Engineering_LJB\Roadway\Sheets\119387_XS002.dgn

FRA/FAI-33-22.99/0.00

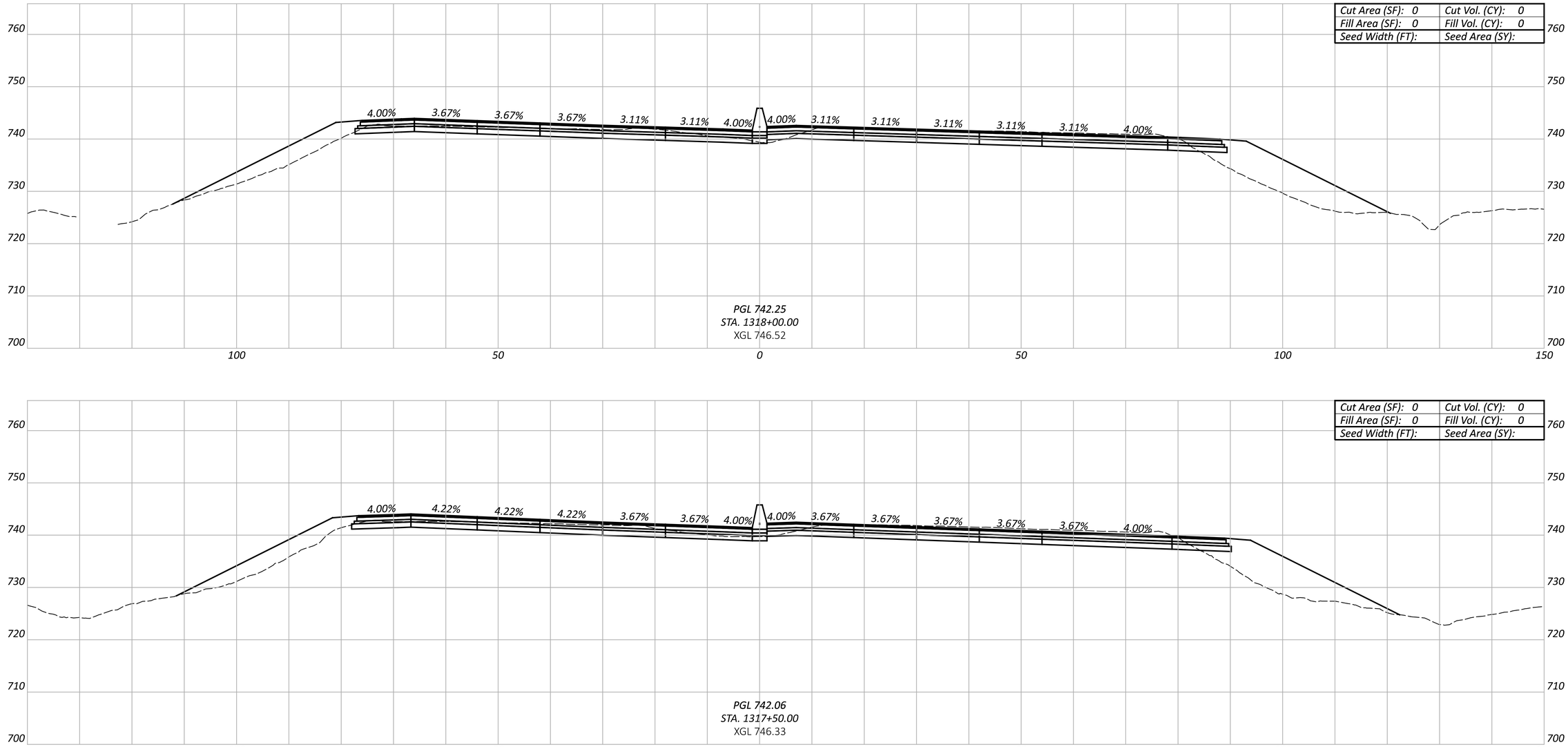

CROSS-SECTION - U.S. 33
STA. 1317+50.00 TO STA. 1318+00.00

Sheet Totals		
Seeding	Cut	Fill

DESIGN AGENCY

DESIGNER ASN

REVIEWER JRE 08/15/25

PROJECT ID 121811

SHEET P.168 TOTAL P.660

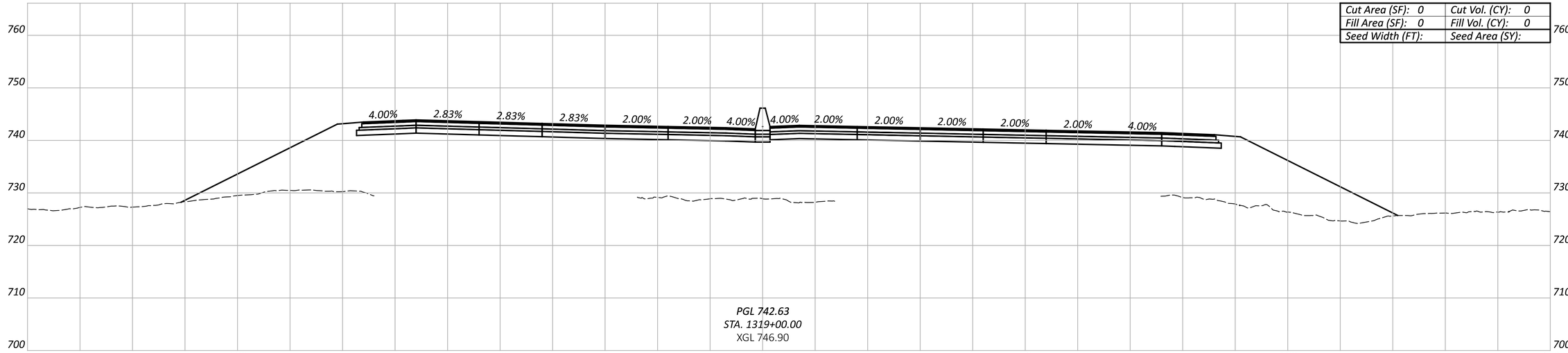

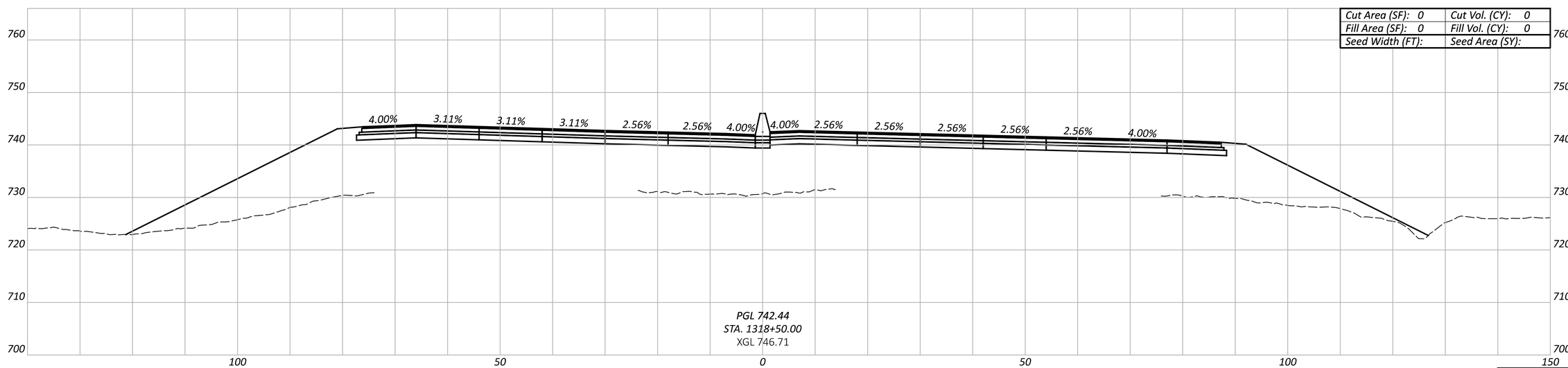

Sheet Totals		
Seeding	Cut	Fill

CROSS-SECTION - U.S. 33
STA. 1318+50.00 TO STA. 1319+00.00

DESIGN AGENCY

DESIGNER ASN

REVIEWER JRE 08/15/25

PROJECT ID 121811

SHEET P.169 TOTAL P.660

FRA/FAI-33-22.99/0.00

MODEL: CLK_RW_US33 - 1318+50.00 PAPERSIZE: 34x22 (in.) DATE: 8/26/2025 TIME: 9:21:56 PM PLTDRV: OHDOT_PDF.pltcfg PENTBL: OHDOT_Pen.tbl USER: jespelage@ljbinc.com WORKSPACE: OHDOTCEv02 WORKSET: 119387 PRODUCT: OpenRoadsDesigner 24.00.00.205
pw:\\ohiodot-pw.bentley.com:ohiodot-pw-02\Documents\01 Active Projects\District 06\Franklin\119387\401-Engineering_LJB\Roadway\Sheets\119387_XS002.dgn

MODEL: CLX_RW_U533 - 1319+50.00 PAPERSIZE: 34x22 (in.) DATE: 8/26/2025 TIME: 9:22:14 PM PLTDRV: OHDOT_PDF.pltcfg PENTBL: OHDOT_Pen.tbl USER: jespelage@ljbinc.com WORKSPACE: OHDOTCEv02 WORKSET: 119387 PRODUCT: OpenRoadsDesigner 24.00.00.205
pw:\\ohiodot-pw.bentley.com:ohiodot-pw-02\Documents\01 Active Projects\District 06\Franklin\119387\401-Engineering_LJB\Roadway\Sheets\119387_XS002.dgn

FRA/FAI-33-22.99/0.00

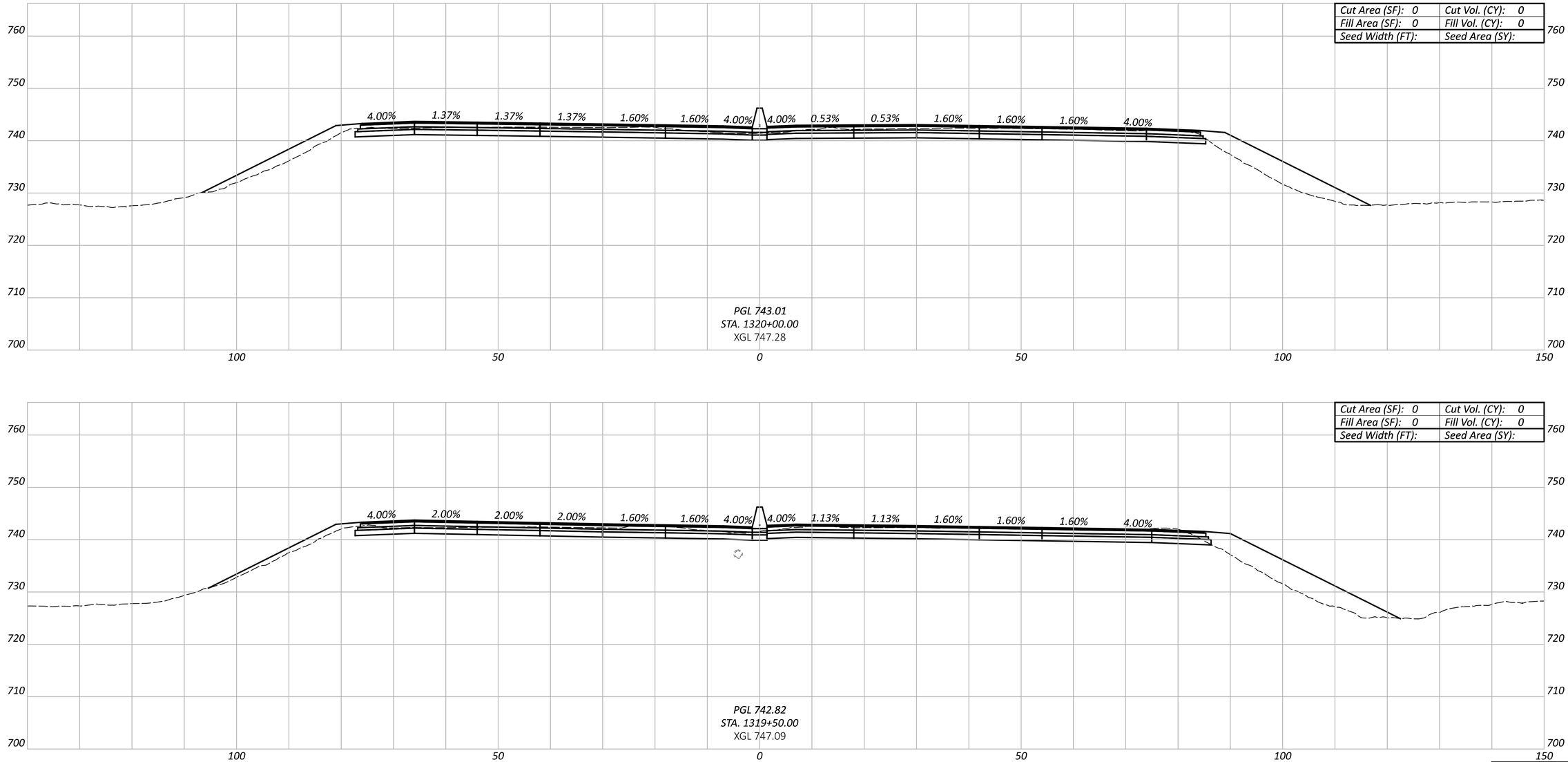

CROSS-SECTION - U.S. 33
STA. 1319+50.00 TO STA. 1320+00.00

Sheet Totals		
Seeding	Cut	Fill

DESIGN AGENCY

DESIGNER ASN

REVIEWER JRE 08/15/25

PROJECT ID 121811

SHEET P.170 TOTAL P.660

MODEL: CLX_RW_U333 - 1320+50.00 PAPERSIZE: 34x22 (in.) DATE: 8/26/2025 TIME: 9:22:31 PM PLTDRV: OHDOT_PDF.pltcfg PENTBL: OHDOT_Pen.tbl USER: jespelage@ljbinc.com WORKSPACE: OHDOTCEv02 WORKSET: 119387 PRODUCT: OpenRoadsDesigner 24.00.00.205
pw:\\ohiodot-pw.bentley.com:ohiodot-pw-02\Documents\01 Active Projects\District 06\Franklin\119387\401-Engineering_LJB\Roadway\Sheets\119387_XS002.dgn

FRA/FAI-33-22.99/0.00

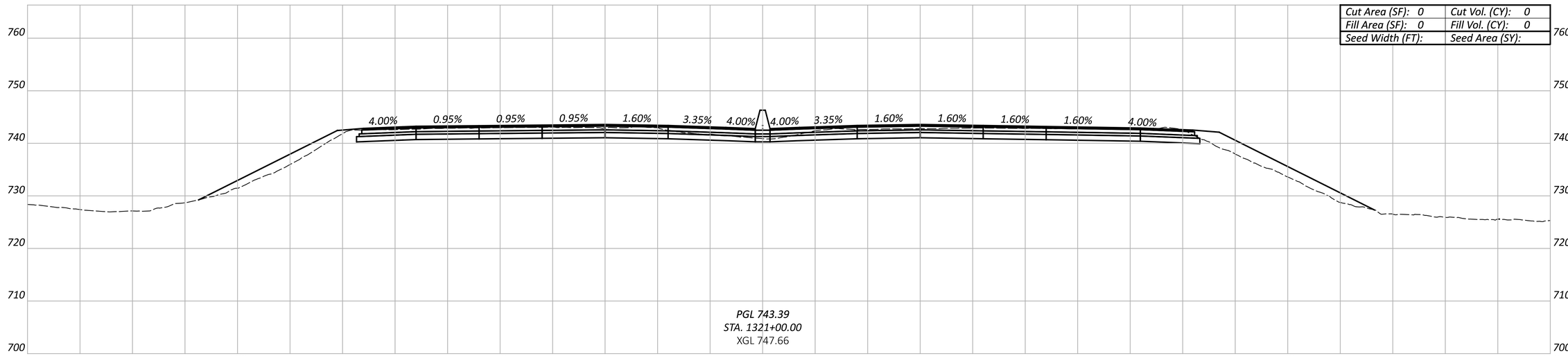

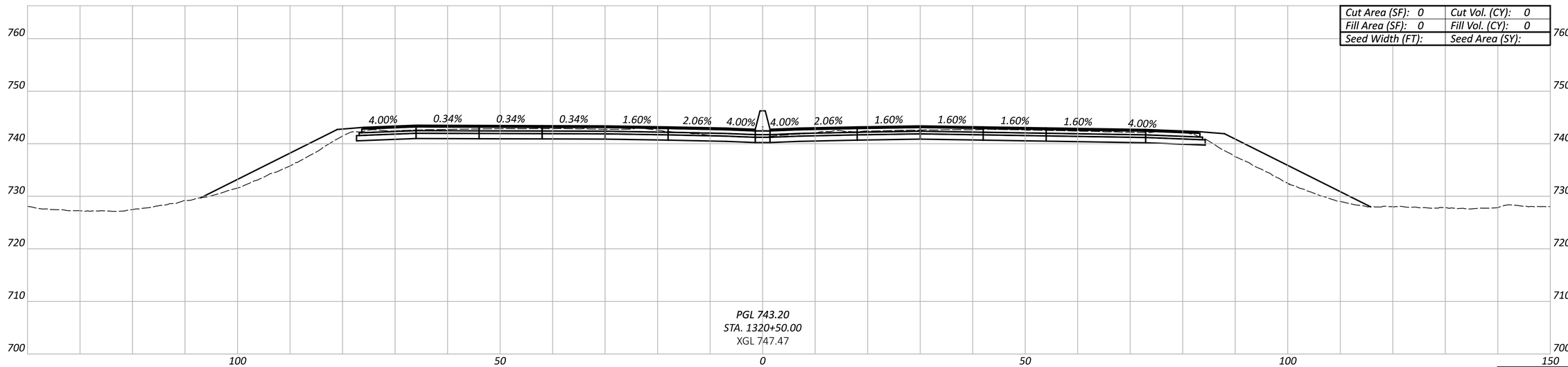

CROSS-SECTION - U.S. 33
STA. 1320+50.00 TO STA. 1321+00.00

Sheet Totals		
Seeding	Cut	Fill

DESIGN AGENCY

DESIGNER ASN

REVIEWER JRE 08/15/25

PROJECT ID 121811

SHEET P.171 | TOTAL P.660

MODEL: CLX_RW_US33 - 1321+50.00 PAPERSIZE: 34x22 (in.) DATE: 8/27/2025 TIME: 6:40:39 PM PLTDRV: OHDOT_PDF.pltcfg PENTBL: OHDOT_Pen.tbl USER: jespelage@ljbinc.com WORKSPACE: OHDOTCEv02 WORKSET: 119387 PRODUCT: OpenRoadsDesigner 24.00.00.205
pw:\\ohiodot-pw.bentley.com:ohiodot-pw-02\Documents\01 Active Projects\District 06\Franklin\119387\401-Engineering_LIB\Roadway\Sheets\119387_XS002.dgn

FRA/FAI-33-22.99/0.00

BRIDGE LIMITS STA. 1321+81.79 TO STA. 1324+84.97

SHEET RESERVED FOR FUTURE USE.

CROSS-SECTION - U.S. 33
STA. 1321+50.00 TO STA. 1322+00.00

DESIGN AGENCY

DESIGNER ASN

REVIEWER JRE 08/15/25

PROJECT ID 121811

Sheet Totals		
Seeding	Cut	Fill

SHEET P.172 TOTAL P.660

BRIDGE LIMITS STA. 1321+81.79 TO STA. 1324+84.97

SHEET RESERVED FOR FUTURE USE.

CROSS-SECTION - U.S. 33
STA. 1322+50.00 TO STA. 1323+00.00

DESIGN AGENCY

DESIGNER
ASN

REVIEWER
JRE 08/15/25

PROJECT ID
121811

Sheet Totals		
Seeding	Cut	Fill

SHEET P.173 | TOTAL P.660

FRA/FAI-33-22.99/0.00

MODEL: CLX_RW_US33 - 1322+50.00 PAPERSIZE: 34x22 (in.) DATE: 8/27/2025 TIME: 6:40:40 PM PLTDRV: OHDOT_PDF.pltcfg PENTBL: OHDOT_Pen.tbl USER: jespelage@ljbinc.com WORKSPACE: OHDOTCEv02 WORKSET: 119387 PRODUCT: OpenRoadsDesigner 24.00.00.205
pw:\\ohiodot-pw.bentley.com:ohiodot-pw-02\Documents\01 Active Projects\District 06\Franklin\119387\401-Engineering_LIB\Roadway\Sheets\119387_XS002.dgn

MODEL: CLX_RW_US33 - 1323+50.00 PAPERSIZE: 34x22 (in.) DATE: 8/27/2025 TIME: 6:40:41 PM PLTDRV: OHDOT_PDF.pltcfg PENTBL: OHDOT_Pen.tbl USER: jespelage@ljbinc.com WORKSPACE: OHDOTCEv02 WORKSET: 119387 PRODUCT: OpenRoadsDesigner 24.00.00.205
pw:\\ohiodot-pw.bentley.com:ohiodot-pw-02\Documents\01 Active Projects\District 06\Franklin\119387\401-Engineering_LIB\Roadway\Sheets\119387_XS002.dgn

FRA/FAI-33-22.99/0.00

BRIDGE LIMITS STA. 1321+81.79 TO STA. 1324+84.97

SHEET RESERVED FOR FUTURE USE.

CROSS-SECTION - U.S. 33
STA. 1323+50.00 TO STA. 1324+00.00

DESIGN AGENCY

DESIGNER
ASN

REVIEWER
JRE 08/15/25

PROJECT ID
121811

Sheet Totals		
Seeding	Cut	Fill

SHEET	TOTAL
P.174	P.660

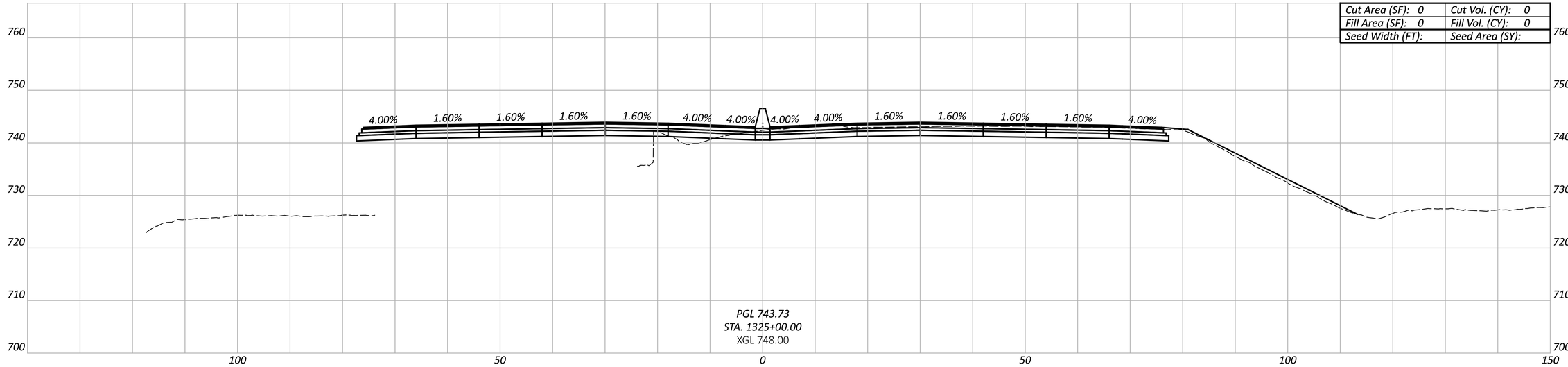

BRIDGE LIMITS STA. 1321+81.79 TO STA. 1324+84.97

CROSS-SECTION - U.S. 33
STA. 1324+50.00 TO STA. 1325+00.00

Sheet Totals		
Seeding	Cut	Fill

DESIGN AGENCY

DESIGNER ASN

REVIEWER JRE 08/15/25

PROJECT ID 121811

SHEET P.175 TOTAL P.660

FRA/FAI-33-22.99/0.00

MODEL: CLK_RW_US33 - 1324+50.00 PAPERSIZE: 34x22 (in.) DATE: 8/27/2025 TIME: 6:40:41 PM PLTDRV: OHDOT_PDF.pltcfg PENTBL: OHDOT_Pen.tbl USER: jespelage@ljbinc.com WORKSPACE: OHDOTCEv02 WORKSET: 119387 PRODUCT: OpenRoadsDesigner 24.00.00.205
pw:\\ohiodot-pw.bentley.com:ohiodot-pw-02\Documents\01 Active Projects\District 06\Franklin\119387\A01-Engineering_LJB\Roadway\Sheets\119387_XS002.dgn

MODEL: CLX_RW_U533 - 1325+50.00 PAPERSIZE: 34x22 (in.) DATE: 8/27/2025 TIME: 6:46:10 PM PLTDRV: OHDOT_PDF.pltcfg PENTBL: OHDOT_Pen.tbl USER: jespelage@ljbinc.com WORKSPACE: OHDOTCEv02 WORKSET: 119387 PRODUCT: OpenRoadsDesigner 24.00.00.205
pw:\\ohiodot-pw.bentley.com:ohiodot-pw-02\Documents\01 Active Projects\District 06\Franklin\119387\401-Engineering_LJB\Roadway\Sheets\119387_XS002.dgn

FRA/FAI-33-22.99/0.00

Cut Area (SF): 0	Cut Vol. (CY): 0
Fill Area (SF): 0	Fill Vol. (CY): 0
Seed Width (FT):	Seed Area (SY):

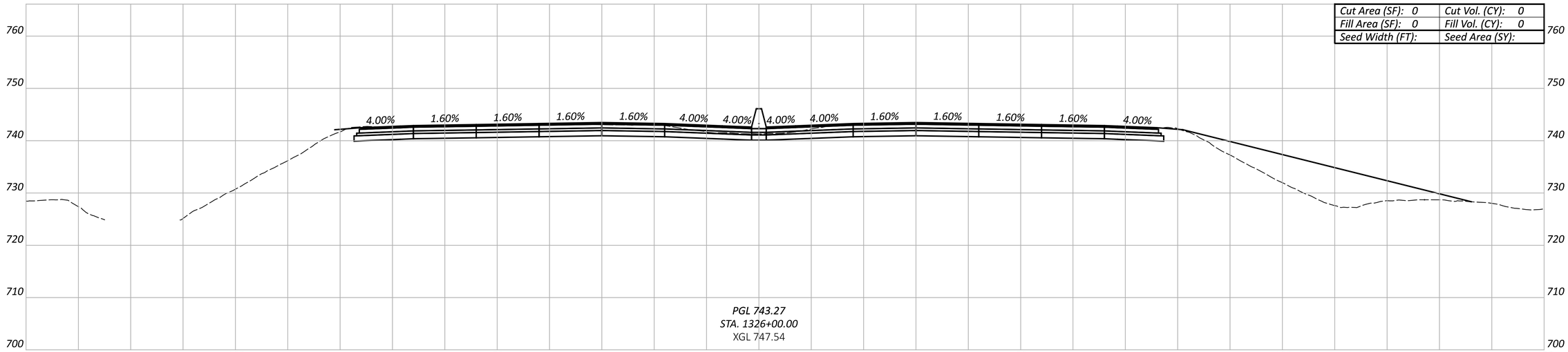

PGL 743.27
STA. 1326+00.00
XGL 747.54

Cut Area (SF): 0	Cut Vol. (CY): 0
Fill Area (SF): 0	Fill Vol. (CY): 0
Seed Width (FT):	Seed Area (SY):

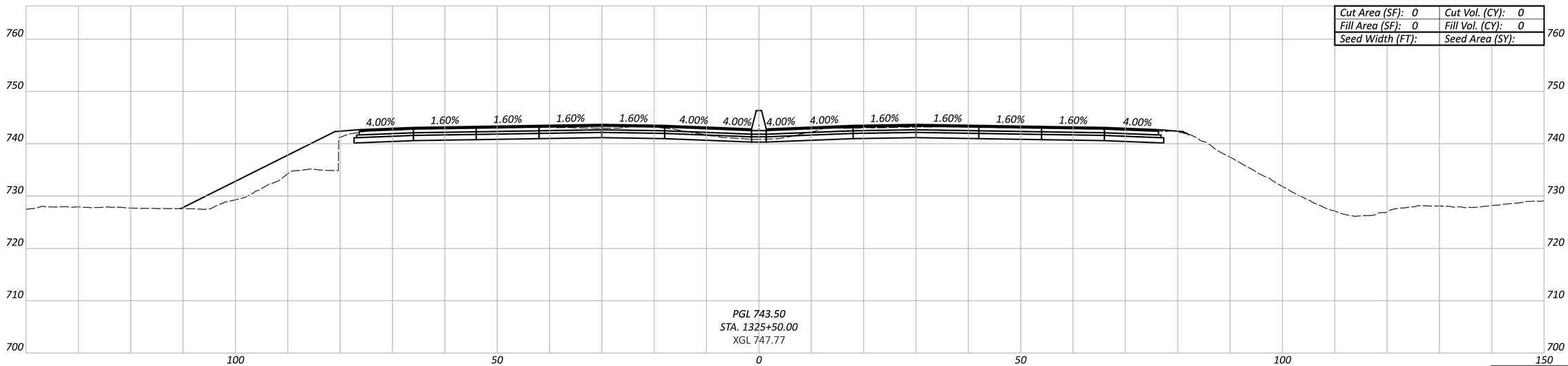

PGL 743.50
STA. 1325+50.00
XGL 747.77

CROSS-SECTION - U.S. 33
STA. 1325+50.00 TO STA. 1326+00.00

Sheet Totals		
Seeding	Cut	Fill

DESIGN AGENCY

DESIGNER ASN

REVIEWER JRE 08/15/25

PROJECT ID 121811

SHEET P.176 TOTAL P.660

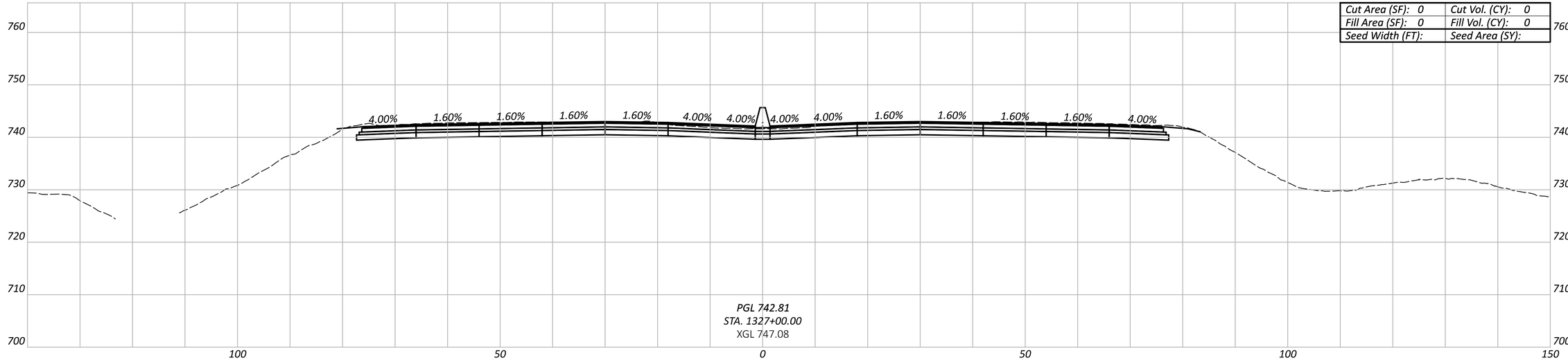

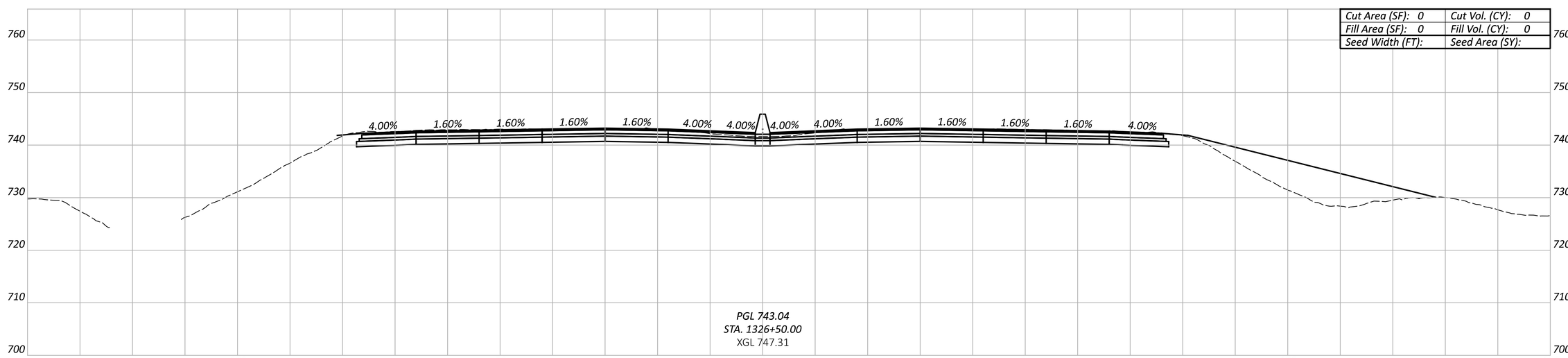

CROSS-SECTION - U.S. 33
STA. 1326+50.00 TO STA. 1327+00.00

Sheet Totals		
Seeding	Cut	Fill

DESIGN AGENCY

DESIGNER ASN

REVIEWER JRE 08/15/25

PROJECT ID 121811

SHEET P.177 TOTAL P.660

FRA/FAI-33-22.99/0.00

MODEL: CLK_RW_US33 - 1326+50.00 PAPERSIZE: 34x22 (in.) DATE: 8/26/2025 TIME: 9:24:14 PM PLTDRV: OHDOT_PDF.pltcfg PENTBL: OHDOT_Pen.tbl USER: jespelage@ljbinc.com WORKSPACE: OHDOTCEv02 WORKSET: 119387 PRODUCT: OpenRoadsDesigner 24.00.00.205
pw:\\ohiodot-pw.bentley.com:ohiodot-pw-02\Documents\01 Active Projects\District 06\Franklin\119387\401-Engineering_LJB\Roadway\Sheets\119387_XS002.dgn

MODEL: CLX_RW_US33 - 1327+50.00 PAPERSIZE: 34x22 (in.) DATE: 8/26/2025 TIME: 9:24:31 PM PLTDRV: OHDOT_PDF.pltcfg PENTBL: OHDOT_Pen.tbl USER: jespelage@ljbinc.com WORKSPACE: OHDOTCEv02 WORKSET: 119387 PRODUCT: OpenRoadsDesigner 24.00.00.205
pw:\\ohiodot-pw.bentley.com:ohiodot-pw-02\Documents\01 Active Projects\District 06\Franklin\119387\401-Engineering_LIB\Roadway\Sheets\119387_XS002.dgn

FRA/FAI-33-22.99/0.00

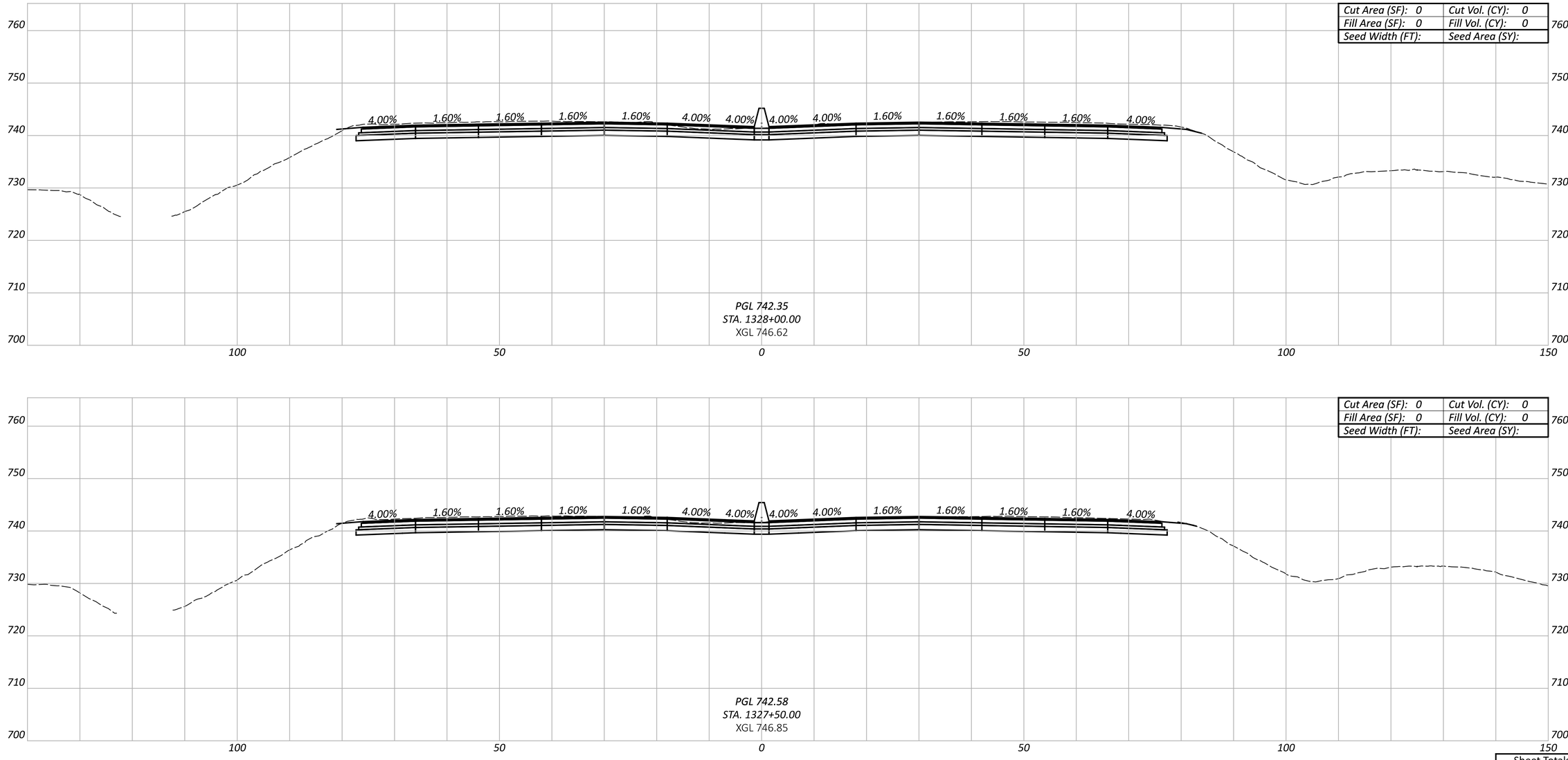

CROSS-SECTION - U.S. 33
STA. 1327+50.00 TO STA. 1328+00.00

Sheet Totals		
Seeding	Cut	Fill

DESIGN AGENCY

DESIGNER ASN

REVIEWER JRE 08/15/25

PROJECT ID 121811

SHEET P.178 TOTAL P.660

MODEL: CLX_RW_US33 - 1328+50.00 PAPERSIZE: 34x22 (in.) DATE: 8/26/2025 TIME: 9:25:21 PM PLTDRV: OHDOT_PDF.pltcfg PENTBL: OHDOT_Pen.tbl USER: jespelage@ljbinc.com WORKSPACE: OHDOTCEv02 WORKSET: 119387 PRODUCT: OpenRoadsDesigner 24.00.00.205
pw:\\ohiodot-pw.bentley.com:ohiodot-pw-02\Documents\01 Active Projects\District 06\Franklin\119387\401-Engineering_LiB\Roadway\Sheets\119387_XS002.dgn

FRA/FAI-33-22.99/0.00

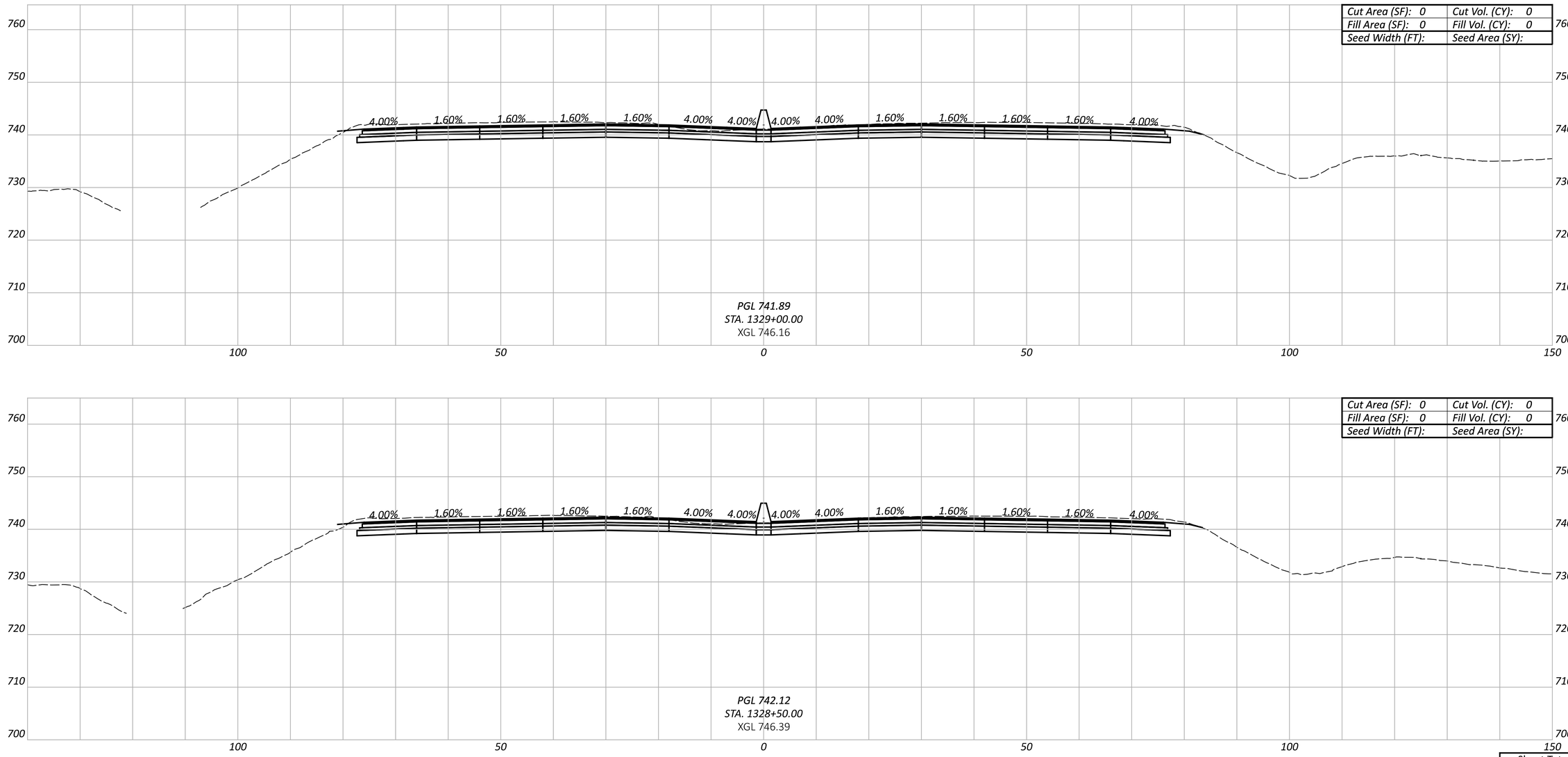

CROSS-SECTION - U.S. 33
STA. 1328+50.00 TO STA. 1329+00.00

Sheet Totals		
Seeding	Cut	Fill

DESIGN AGENCY

DESIGNER ASN

REVIEWER JRE 08/15/25

PROJECT ID 121811

SHEET P.179 TOTAL P.660

MODEL: CLX_RW_US33 - 1329+50.00 PAPERSIZE: 34x22 (in.) DATE: 8/26/2025 TIME: 9:25:37 PM PLTDRV: OHDOT_PDF.pltcfg PENTBL: OHDOT_Pen.tbl USER: jespelage@ljbinc.com WORKSPACE: OHDOTCEv02 WORKSET: 119387 PRODUCT: OpenRoadsDesigner 24.00.00.205
pw:\\ohiodot-pw.bentley.com:ohiodot-pw-02\Documents\01 Active Projects\District 06\Franklin\119387\401-Engineering_LIB\Roadway\Sheets\119387_XS002.dgn

FRA/FAI-33-22.99/0.00

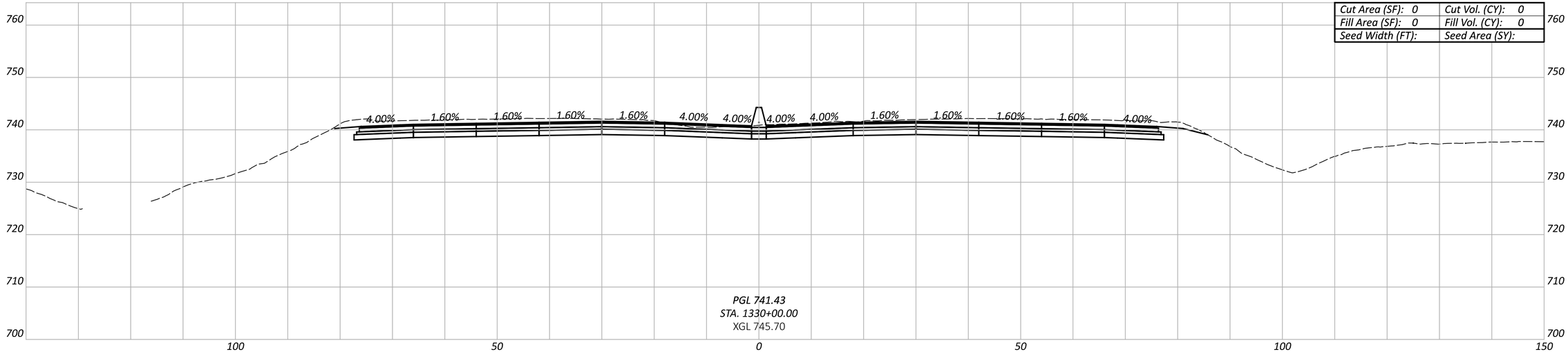

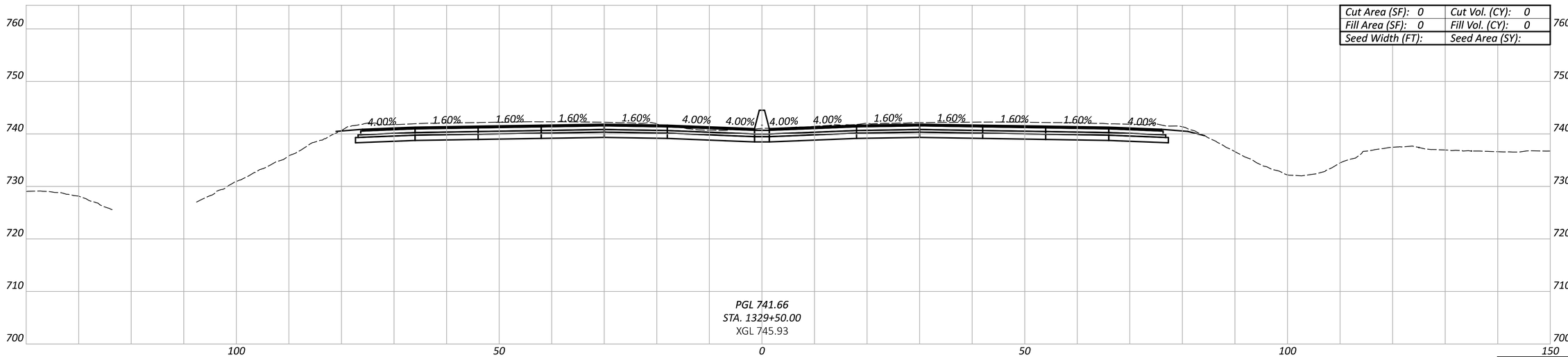

CROSS-SECTION - U.S. 33
STA. 1329+50.00 TO STA. 1330+00.00

DESIGN AGENCY

DESIGNER ASN

REVIEWER JRE 08/15/25

PROJECT ID 121811

Sheet Totals		
Seeding	Cut	Fill

SHEET P.180 TOTAL P.660

MODEL: CLX_RW_US33 - 1330+50.00 PAPERSIZE: 34x22 (in.) DATE: 8/26/2025 TIME: 9:25:55 PM PLTDRV: OHDOT_PDF.pltcfg PENTBL: OHDOT_Pen.tbl USER: jespelage@ljbinc.com WORKSPACE: OHDOTCEv02 WORKSET: 119387 PRODUCT: OpenRoadsDesigner 24.00.00.205
pw:\\ohiodot-pw.bentley.com:ohiodot-pw-02\Documents\01 Active Projects\District 06\Franklin\119387\401-Engineering_LJB\Roadway\Sheets\119387_XS002.dgn

FRA/FAI-33-22.99/0.00

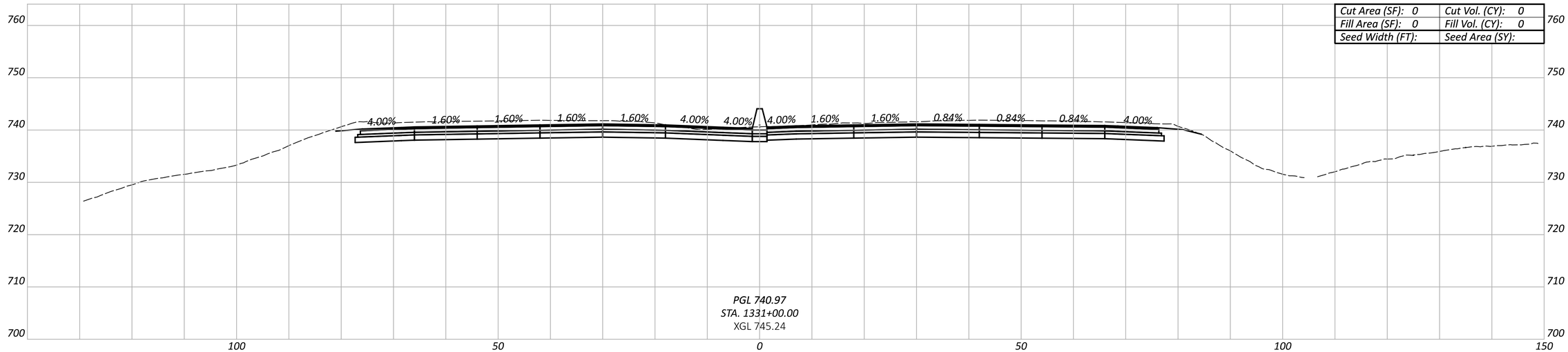

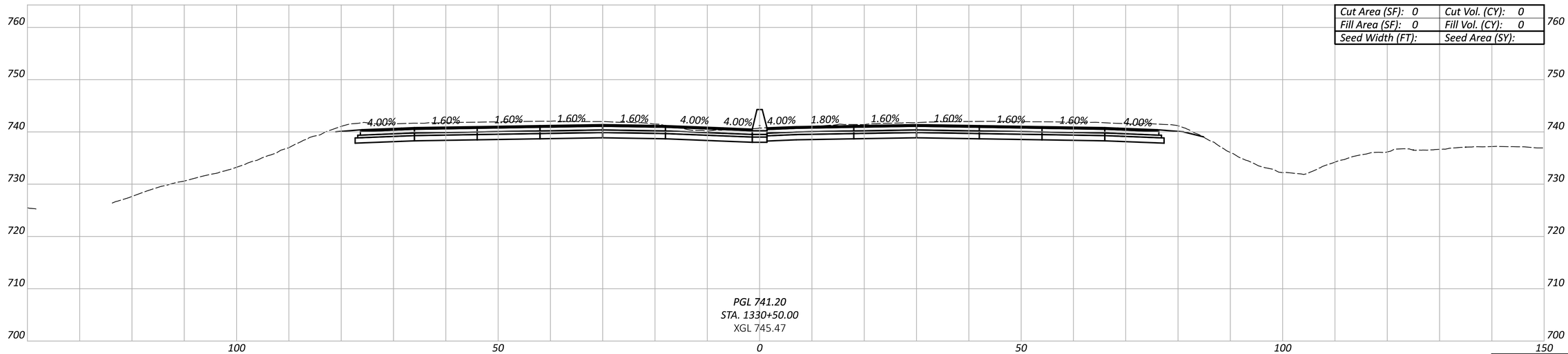

CROSS-SECTION - U.S. 33
STA. 1330+50.00 TO STA. 1331+00.00

Sheet Totals		
Seeding	Cut	Fill

DESIGN AGENCY

DESIGNER ASN

REVIEWER JRE 08/15/25

PROJECT ID 121811

SHEET P.181 TOTAL P.660

MODEL: CLX_RW_U333 - 1331+50.00 PAPERSIZE: 34x22 (in.) DATE: 8/26/2025 TIME: 9:26:12 PM PLTDRV: OHDOT_PDF.pltcfg PENTBL: OHDOT_Pen.tbl USER: jespelage@ljbinc.com WORKSPACE: OHDOTCEv02 WORKSET: 119387 PRODUCT: OpenRoadsDesigner 24.00.00.205
pw:\\ohiodot-pw.bentley.com:ohiodot-pw-02\Documents\01 Active Projects\District 06\Franklin\119387\401-Engineering_LJB\Roadway\Sheets\119387_XS002.dgn

FRA/FAI-33-22.99/0.00

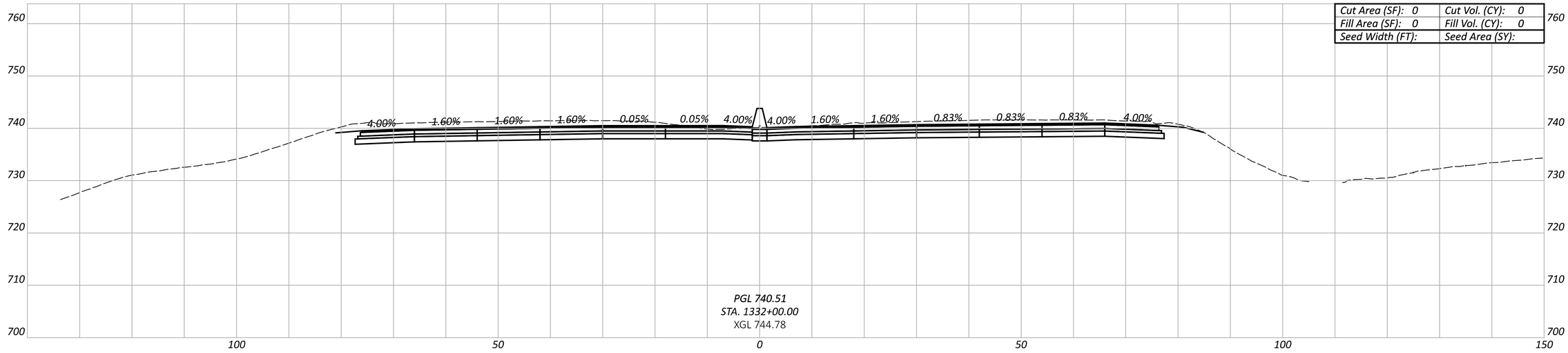

Cut Area (SF): 0	Cut Vol. (CY): 0
Fill Area (SF): 0	Fill Vol. (CY): 0
Seed Width (FT):	Seed Area (SY):

PGL 740.51
STA. 1332+00.00
XGL 744.78

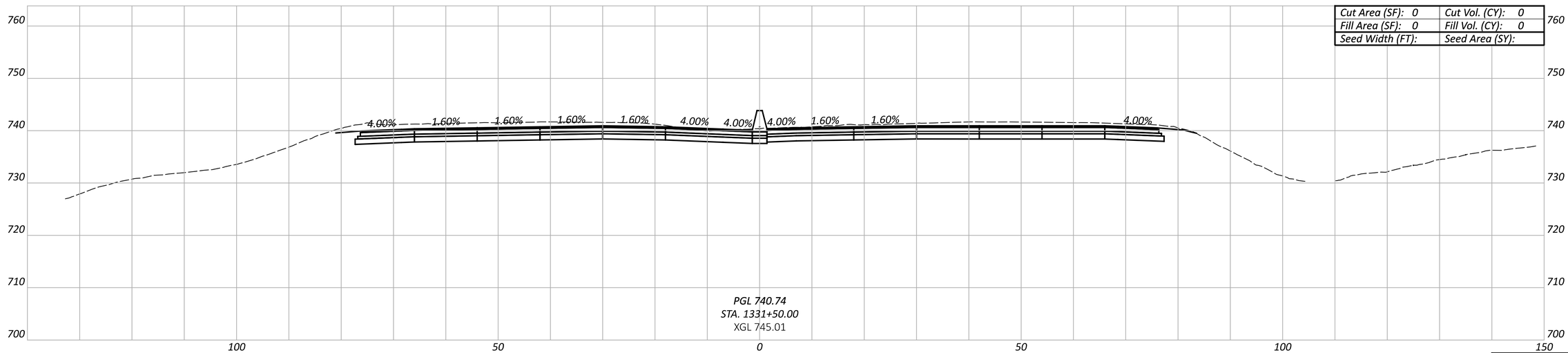

Cut Area (SF): 0	Cut Vol. (CY): 0
Fill Area (SF): 0	Fill Vol. (CY): 0
Seed Width (FT):	Seed Area (SY):

PGL 740.74
STA. 1331+50.00
XGL 745.01

CROSS-SECTION - U.S. 33
STA. 1331+50.00 TO STA. 1332+00.00

Sheet Totals		
Seeding	Cut	Fill

DESIGN AGENCY

DESIGNER ASN

REVIEWER JRE 08/15/25

PROJECT ID 121811

SHEET P.182 TOTAL P.660

MODEL: CLX_RW_US33 - 1332+50.00 PAPERSIZE: 34x22 (in.) DATE: 8/26/2025 TIME: 9:26:30 PM PLTDRV: OHDOT_PDF.pltcfg PENTBL: OHDOT_Pen.tbl USER: jespelage@ljbinc.com WORKSPACE: OHDOTCEv02 WORKSET: 119387 PRODUCT: OpenRoadsDesigner 24.00.00.205
pw:\\ohiodot-pw.bentley.com:ohiodot-pw-02\Documents\01 Active Projects\District 06\Franklin\119387\401-Engineering_LJB\Roadway\Sheets\119387_XS002.dgn

FRA/FAI-33-22.99/0.00

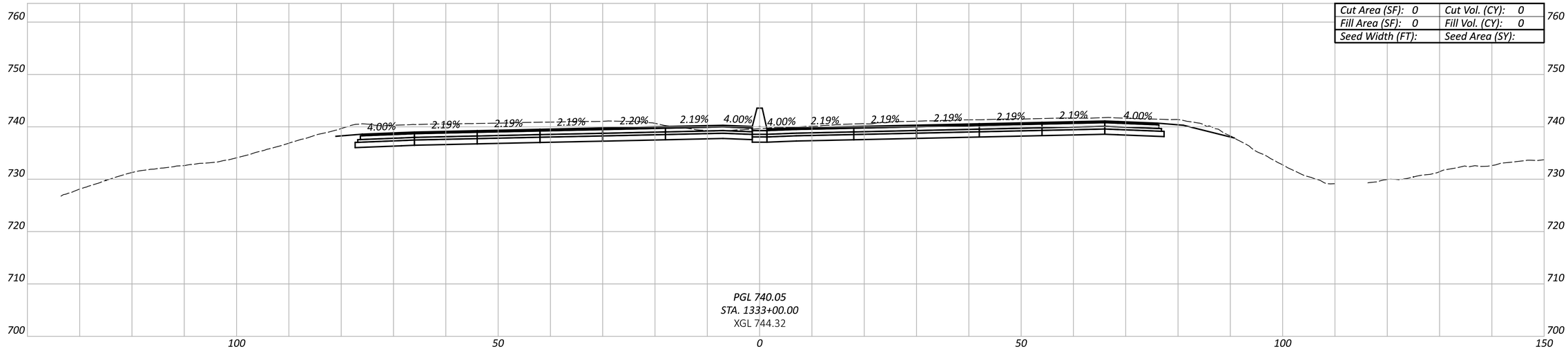

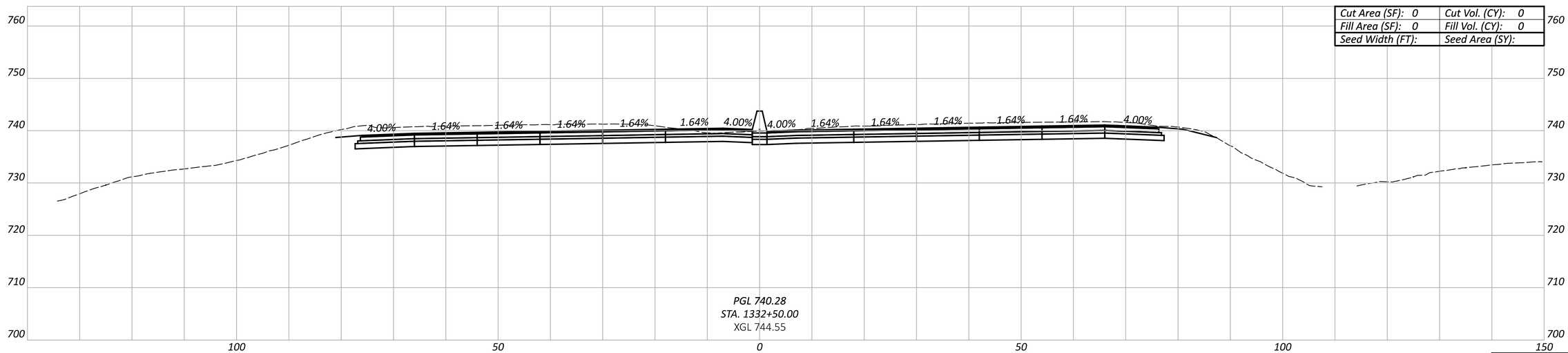

CROSS-SECTION - U.S. 33
STA. 1332+50.00 TO STA. 1333+00.00

Sheet Totals		
Seeding	Cut	Fill

DESIGN AGENCY

DESIGNER ASN

REVIEWER JRE 08/15/25

PROJECT ID 121811

SHEET P.183 TOTAL P.660

MODEL: CLX_RW_U533 - 1333+50.00 PAPERSIZE: 34x22 (in.) DATE: 8/26/2025 TIME: 9:26:48 PM PLTDRV: OHDOT_PDF.pltcfg PENTBL: OHDOT_Pen.tbl USER: jespelage@ljbinc.com WORKSPACE: OHDOTCEv02 WORKSET: 119387 PRODUCT: OpenRoadsDesigner 24.00.00.205
pw:\\ohiodot-pw.bentley.com:ohiodot-pw-02\Documents\01 Active Projects\District 06\Franklin\119387\401-Engineering_LIB\Roadway\Sheets\119387_XS002.dgn

FRA/FAI-33-22.99/0.00

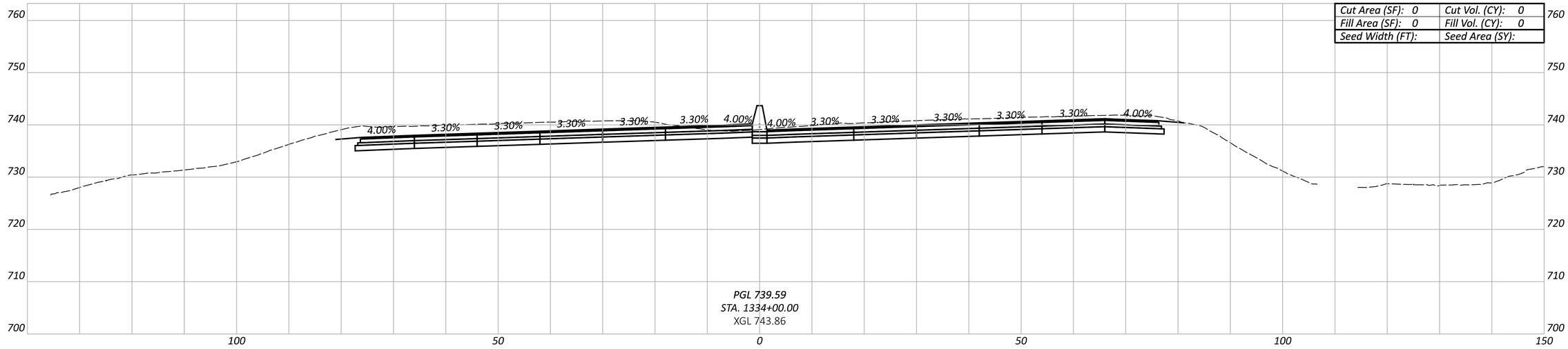

Cut Area (SF): 0	Cut Vol. (CY): 0
Fill Area (SF): 0	Fill Vol. (CY): 0
Seed Width (FT):	Seed Area (SY):

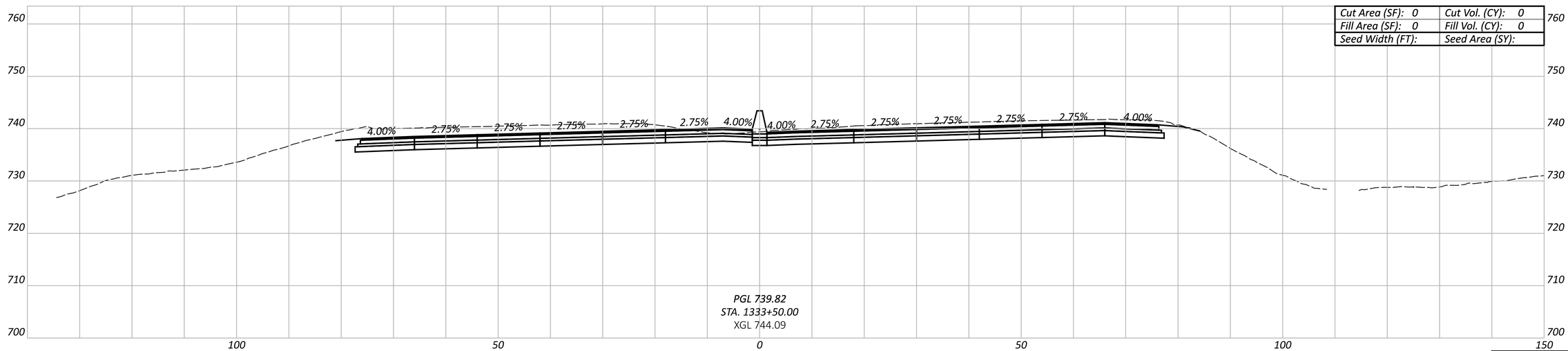

Cut Area (SF): 0	Cut Vol. (CY): 0
Fill Area (SF): 0	Fill Vol. (CY): 0
Seed Width (FT):	Seed Area (SY):

CROSS-SECTION - U.S. 33
STA. 1333+50.00 TO STA. 1334+00.00

DESIGN AGENCY

DESIGNER ASN

REVIEWER JRE 08/15/25

PROJECT ID 121811

Sheet Totals		
Seeding	Cut	Fill

SHEET P.184 TOTAL P.660

MODEL: CIX_RW_US33 - 1334+50.00 PAPERSIZE: 34x22 (in.) DATE: 8/26/2025 TIME: 9:27:05 PM PLTDRV: OHDOT_PDF.pltcfg PENTBL: OHDOT_Pen.tbl USER: jespelage@ljbinc.com WORKSPACE: OHDOTCEv02 WORKSET: 119387 PRODUCT: OpenRoadsDesigner 24.00.00.205
pw:\\ohiodot-pw.bentley.com:ohiodot-pw-02\Documents\01 Active Projects\District 06\Franklin\119387\401-Engineering_LIB\Roadway\Sheets\119387_XS002.dgn

FRA/FAI-33-22.99/0.00

CROSS-SECTION - U.S. 33
STA. 1334+50.00 TO STA. 1335+00.00

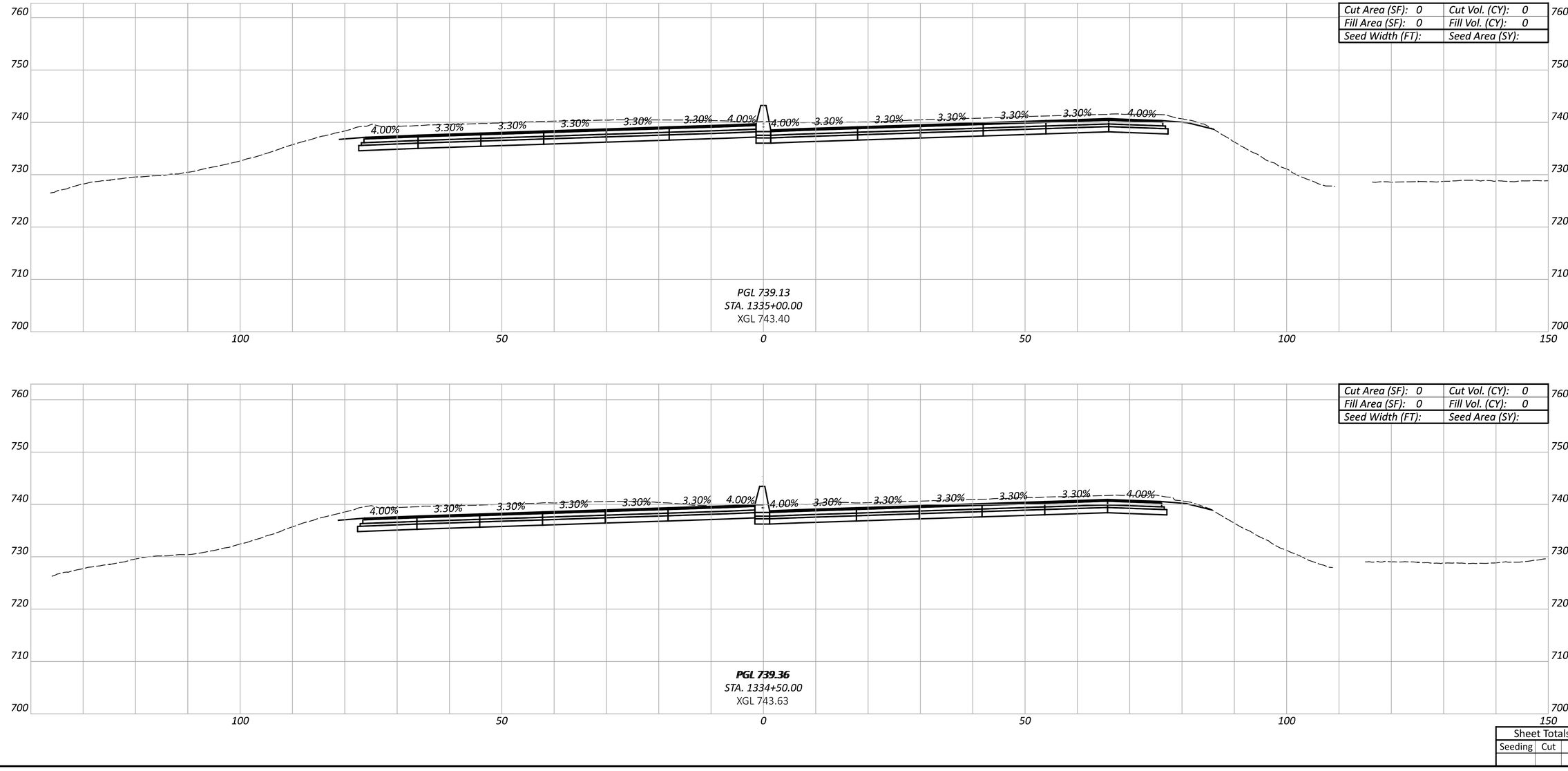

Cut Area (SF): 0	Cut Vol. (CY): 0
Fill Area (SF): 0	Fill Vol. (CY): 0
Seed Width (FT):	Seed Area (SY):

Cut Area (SF): 0	Cut Vol. (CY): 0
Fill Area (SF): 0	Fill Vol. (CY): 0
Seed Width (FT):	Seed Area (SY):

Sheet Totals		
Seeding	Cut	Fill

DESIGN AGENCY

DESIGNER ASN

REVIEWER JRE 08/15/25

PROJECT ID 121811

SHEET P.185 TOTAL P.660

MODEL: CLX_RW_U533 - 1335+50.00 PAPERSIZE: 34x22 (in.) DATE: 8/26/2025 TIME: 9:27:22 PM PLTDRV: OHDOT_PDF.pltcfg PENTBL: OHDOT_Pen.tbl USER: jespelage@ljbinc.com WORKSPACE: OHDOTEv02 WORKSET: 119387 PRODUCT: OpenRoadsDesigner 24.00.00.205
pw:\\ohiodot-pw.bentley.com:ohiodot-pw-02\Documents\01 Active Projects\District 06\Franklin\119387\401-Engineering_LJB\Roadway\Sheets\119387_XS002.dgn

FRA/FAI-33-22.99/0.00

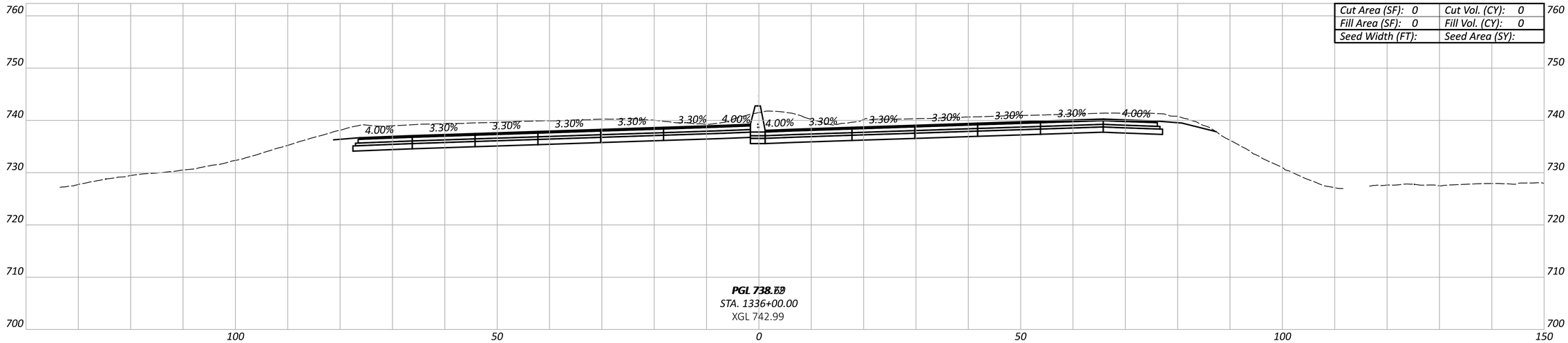

Cut Area (SF): 0	Cut Vol. (CY): 0
Fill Area (SF): 0	Fill Vol. (CY): 0
Seed Width (FT):	Seed Area (SY):

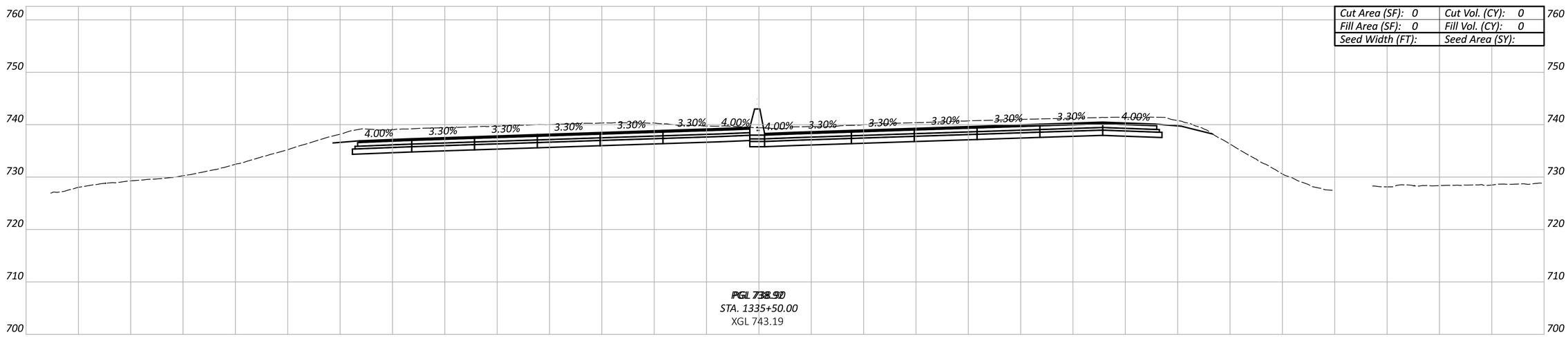

Cut Area (SF): 0	Cut Vol. (CY): 0
Fill Area (SF): 0	Fill Vol. (CY): 0
Seed Width (FT):	Seed Area (SY):

Sheet Totals		
Seeding	Cut	Fill

CROSS-SECTION - U.S. 33
STA. 1335+50.00 TO STA. 1336+00.00

DESIGN AGENCY

DESIGNER ASN

REVIEWER JRE 08/15/25

PROJECT ID 121811

SHEET P.186 TOTAL P.660

MODEL: CLK_RW_US33 - 1336+50.00 PAPERSIZE: 34x22 (in.) DATE: 8/26/2025 TIME: 9:27:40 PM PLTDRV: OHDOT_PDF.pltcfg PENTBL: OHDOT_Pen.tbl USER: jespelage@ljbinc.com WORKSPACE: OHDOTEv02 WORKSET: 119387 PRODUCT: OpenRoadsDesigner 24.00.00.205
pw:\\ohiodot-pw.bentley.com:ohiodot-pw-02\Documents\01 Active Projects\District 06\Franklin\119387\401-Engineering_LJB\Roadway\Sheets\119387_XS002.dgn

FRA/FAI-33-22.99/0.00

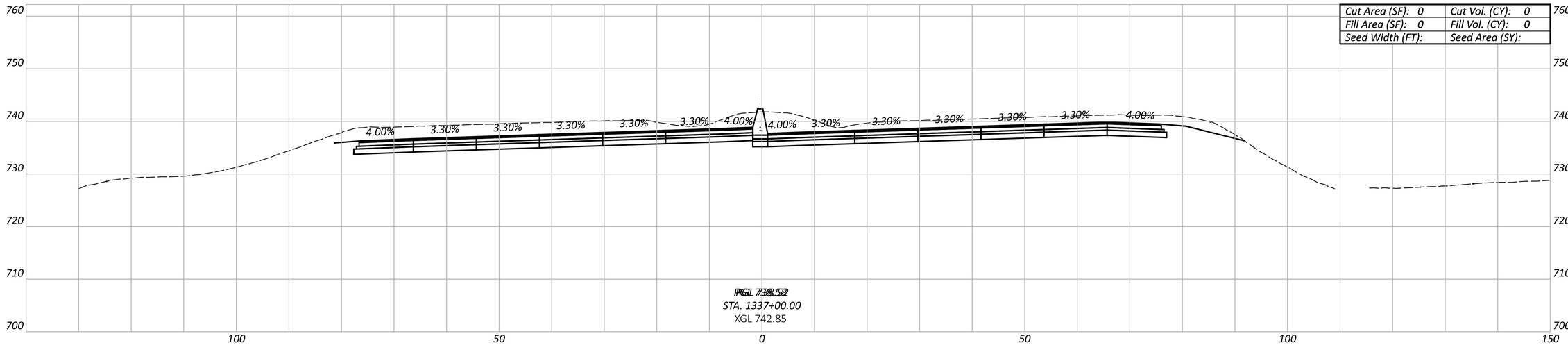

Cut Area (SF): 0	Cut Vol. (CY): 0
Fill Area (SF): 0	Fill Vol. (CY): 0
Seed Width (FT):	Seed Area (SY):

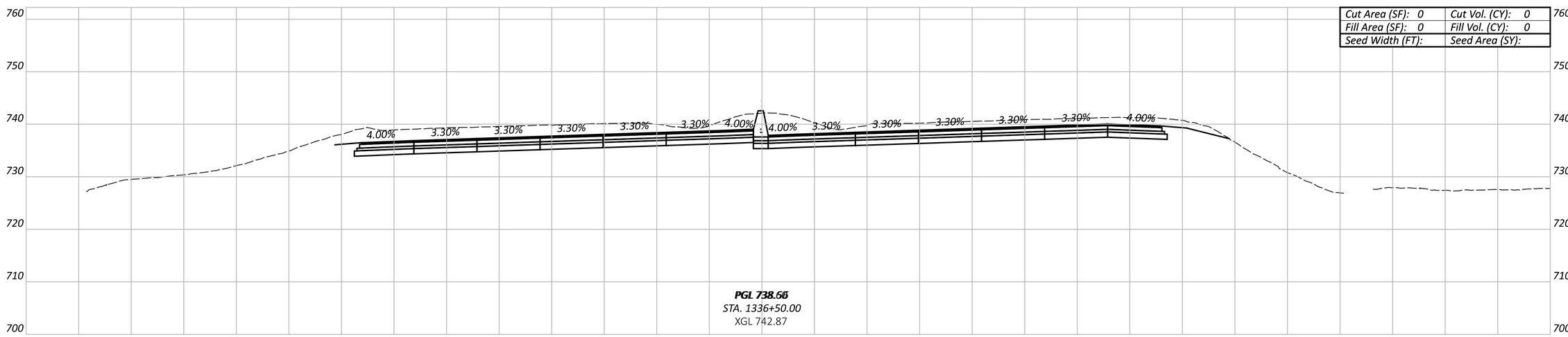

Cut Area (SF): 0	Cut Vol. (CY): 0
Fill Area (SF): 0	Fill Vol. (CY): 0
Seed Width (FT):	Seed Area (SY):

Sheet Totals		
Seeding	Cut	Fill

CROSS-SECTION - U.S. 33
STA. 1336+50.00 TO STA. 1337+00.00

DESIGN AGENCY

DESIGNER ASN

REVIEWER JRE 08/15/25

PROJECT ID 121811

SHEET P.187 TOTAL P.660

MODEL: CLX_RW_US33 - 1337+50.00 PAPERSIZE: 34x22 (in.) DATE: 8/26/2025 TIME: 9:27:57 PM PLTDRV: OHDOT_PDF.pltcfg PENTBL: OHDOT_Pen.tbl USER: jespelage@ljbinc.com WORKSPACE: OHDOTCEv02 WORKSET: 119387 PRODUCT: OpenRoadsDesigner 24.00.00.205
pw:\\ohiodot-pw.bentley.com:ohiodot-pw-02\Documents\01 Active Projects\District 06\Franklin\119387\401-Engineering_LJB\Roadway\Sheets\119387_XS002.dgn

FRA/FAI-33-22.99/0.00



CROSS-SECTION - U.S. 33
STA. 1337+50.00 TO STA. 1338+00.00

DESIGN AGENCY

DESIGNER: ASN

REVIEWER: JRE 08/15/25

PROJECT ID: 121811

Sheet Totals		
Seeding	Cut	Fill

SHEET: P.188 TOTAL: P.660

MODEL: CLK_RW_US33 - 1338+50.00 PAPERSIZE: 34x22 (in.) DATE: 8/26/2025 TIME: 9:28:14 PM PLTDRV: OHDOT_PDF.pltcfg PENTBL: OHDOT_Pen.tbl USER: jespelage@ljbinc.com WORKSPACE: OHDOTCEv02 WORKSET: 119387 PRODUCT: OpenRoadsDesigner 24.00.00.205
pw:\\ohiodot-pw.bentley.com:ohiodot-pw-02\Documents\01 Active Projects\District 06\Franklin\119387\401-Engineering_LJB\Roadway\Sheets\119387_XS002.dgn

FRA/FAI-33-22.99/0.00

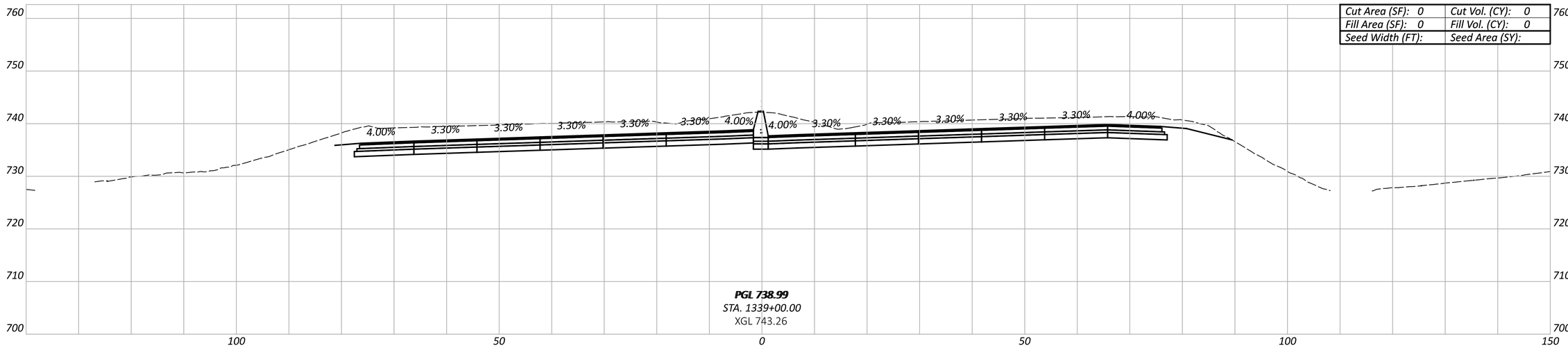

Cut Area (SF): 0	Cut Vol. (CY): 0
Fill Area (SF): 0	Fill Vol. (CY): 0
Seed Width (FT):	Seed Area (SY):

PGL 738.99
STA. 1339+00.00
XGL 743.26

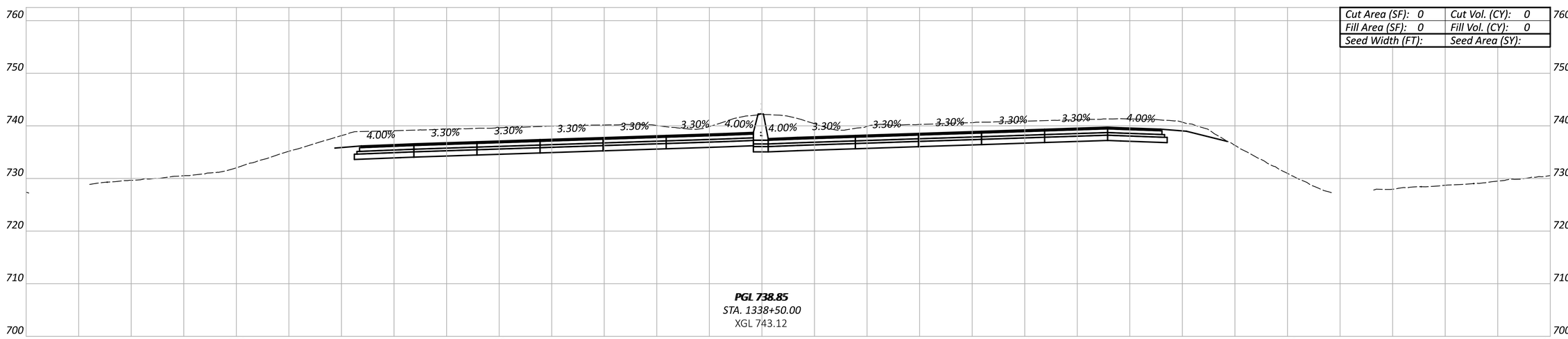

Cut Area (SF): 0	Cut Vol. (CY): 0
Fill Area (SF): 0	Fill Vol. (CY): 0
Seed Width (FT):	Seed Area (SY):

PGL 738.85
STA. 1338+50.00
XGL 743.12

Sheet Totals		
Seeding	Cut	Fill

CROSS-SECTION - U.S. 33
STA. 1338+50.00 TO STA. 1339+00.00

DESIGN AGENCY

DESIGNER ASN

REVIEWER JRE 08/15/25

PROJECT ID 121811

SHEET P.189 TOTAL P.660

MODEL: CIX_RW_US33 - 1339+50.00 PAPERSIZE: 34x22 (in.) DATE: 8/26/2025 TIME: 9:28:31 PM PLTDRV: OHDOT_PDF.pltcfg PENTBL: OHDOT_Pen.tbl USER: jespelage@ljbinc.com WORKSPACE: OHDOTCEv02 WORKSET: 119387 PRODUCT: OpenRoadsDesigner 24.00.00.205
pw:\\ohiodot-pw.bentley.com:ohiodot-pw-02\Documents\01 Active Projects\District 06\Franklin\119387\401-Engineering_LIB\Roadway\Sheets\119387_XS002.dgn

FRA/FAI-33-22.99/0.00

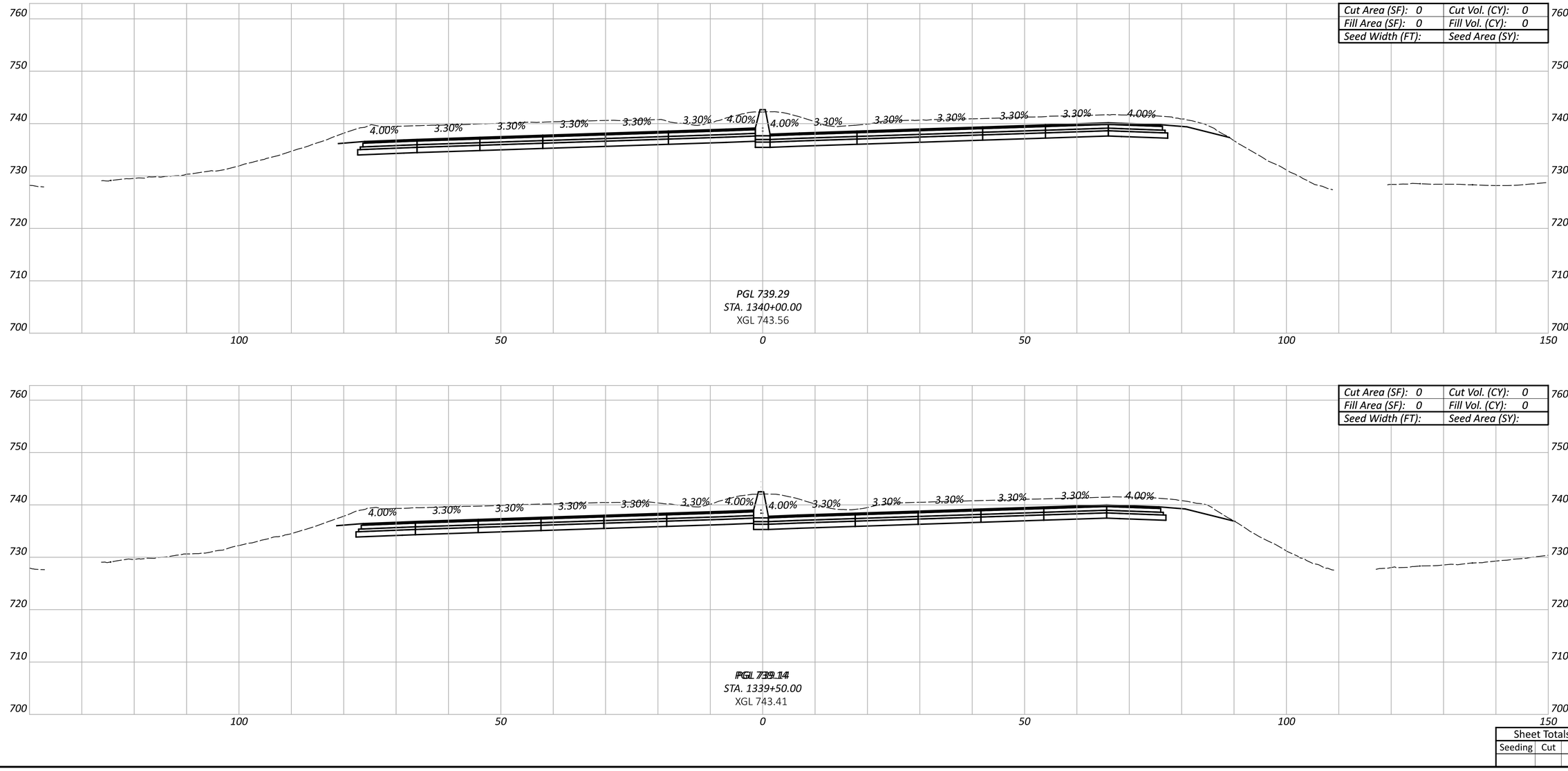

CROSS-SECTION - U.S. 33
STA. 1339+50.00 TO STA. 1340+00.00

DESIGN AGENCY

DESIGNER ASN

REVIEWER JRE 08/15/25

PROJECT ID 121811

Sheet Totals		
Seeding	Cut	Fill

SHEET P.190 TOTAL P.660

MODEL: CLX_RW_US33 - 1340+50.00 PAPERSIZE: 34x22 (in.) DATE: 8/26/2025 TIME: 9:28:49 PM PLTDRV: OHDOT_PDF.pltcfg PENTBL: OHDOT_Pen.tbl USER: jespelage@ljbinc.com WORKSPACE: OHDOTCEv02 WORKSET: 119387 PRODUCT: OpenRoadsDesigner 24.00.00.205
pw:\\ohiodot-pw.bentley.com:ohiodot-pw-02\Documents\01 Active Projects\District 06\Franklin\119387\401-Engineering_LIB\Roadway\Sheets\119387_XS002.dgn

FRA/FAI-33-22.99/0.00

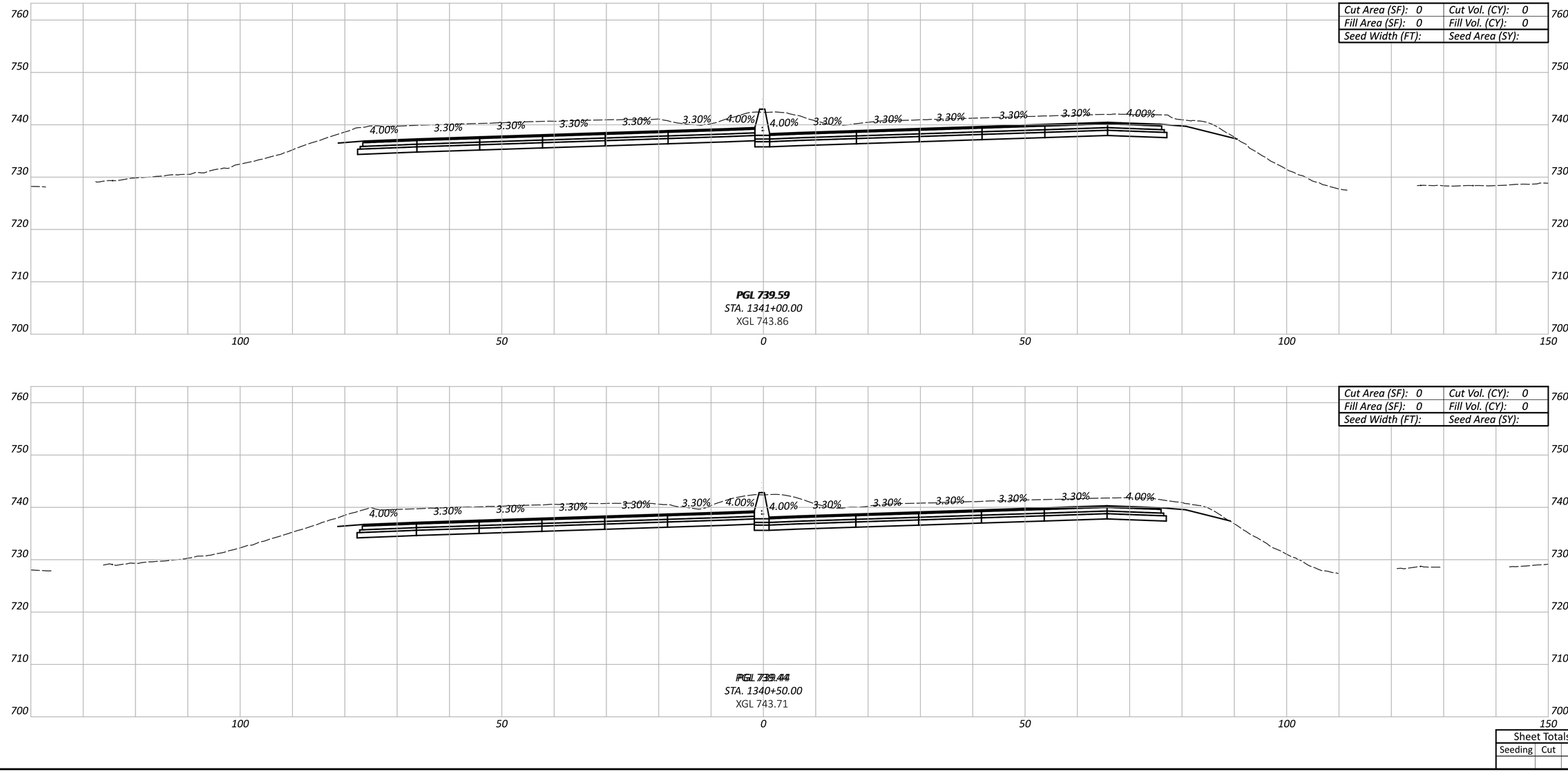

CROSS-SECTION - U.S. 33
STA. 1340+50.00 TO STA. 1341+00.00

DESIGN AGENCY

DESIGNER ASN

REVIEWER JRE 08/15/25

PROJECT ID 121811

Sheet Totals		
Seeding	Cut	Fill

SHEET P.191 TOTAL P.660

MODEL: CLX_RW_US33 - 1341+50.00 PAPERSIZE: 34x22 (in.) DATE: 8/26/2025 TIME: 9:29:06 PM PLTDRV: OHDOT_PDF.pltcfg PENTBL: OHDOT_Pen.tbl USER: jespelage@ljbinc.com WORKSPACE: OHDOTCEv02 WORKSET: 119387 PRODUCT: OpenRoadsDesigner 24.00.00.205
pw:\\ohiodot-pw.bentley.com:ohiodot-pw-02\Documents\01 Active Projects\District 06\Franklin\119387\401-Engineering_LIB\Roadway\Sheets\119387_XS002.dgn

FRA/FAI-33-22.99/0.00

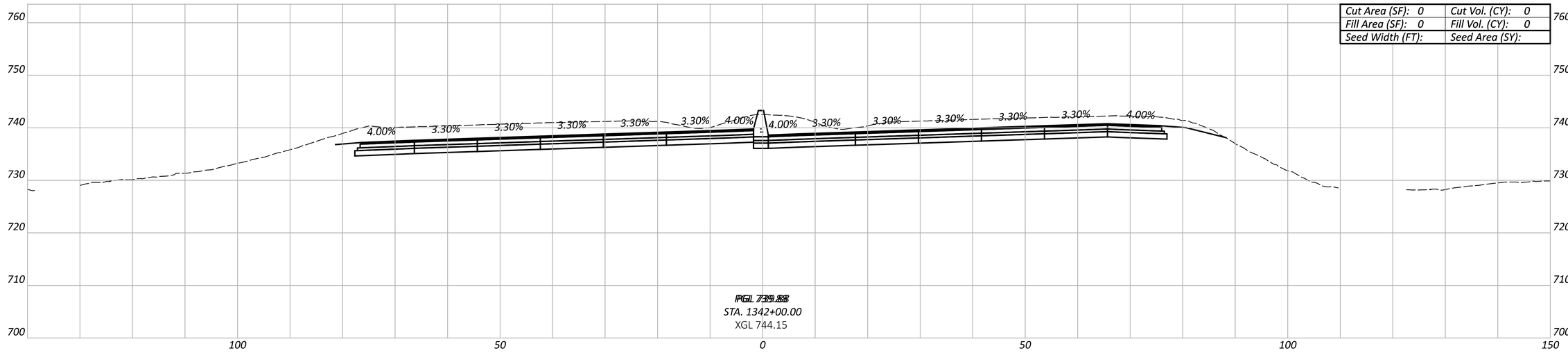

Cut Area (SF): 0	Cut Vol. (CY): 0
Fill Area (SF): 0	Fill Vol. (CY): 0
Seed Width (FT):	Seed Area (SY):

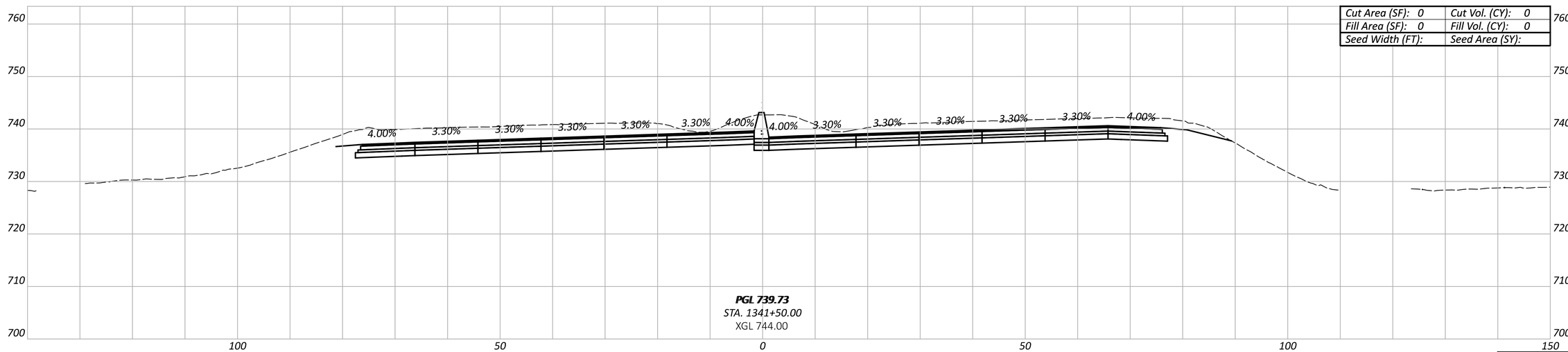

Cut Area (SF): 0	Cut Vol. (CY): 0
Fill Area (SF): 0	Fill Vol. (CY): 0
Seed Width (FT):	Seed Area (SY):

Sheet Totals		
Seeding	Cut	Fill

CROSS-SECTION - U.S. 33
STA. 1341+50.00 TO STA. 1342+00.00

DESIGN AGENCY

DESIGNER ASN

REVIEWER JRE 08/15/25

PROJECT ID 121811

SHEET P.192 | TOTAL P.660

FRA/FAI-33-22.99/0.00
MODEL: CLX_RW_U533 - 1342+50.00 PAPERSIZE: 34x22 (in.) DATE: 8/26/2025 TIME: 9:29:23 PM PLTDRV: OHDOT_PDF.pltcfg PENTBL: OHDOT_Pen.tbl USER: jespelage
pw:\\ohiodot-pw.bentley.com:ohiodot-pw-02\Documents\01 Active Projects\District 06\Franklin\119387\401-Engineering_LJB\Roadway\Sheets\119387_XS002.dgn
USER: jespelage@ljbinc.com WORKSPACE: OHDOTCEv02 WORKSET: 119387 PRODUCT: OpenRoadsDesigner 24.00.00.205

CROSS-SECTION - U.S. 33
STA. 1342+50.00 TO STA. 1343+00.00



Sheet Totals		
Seeding	Cut	Fill

DESIGN AGENCY

DESIGNER ASN

REVIEWER JRE 08/15/25

PROJECT ID 121811

SHEET P.193 TOTAL P.660

MODEL: CLK_RW_US33 - 1343+50.00 PAPERSIZE: 34x22 (in.) DATE: 8/26/2025 TIME: 9:29:40 PM PLTDRV: OHDOT_PDF.pltcfg PENTBL: OHDOT_Pen.tbl USER: jespelage@ljbinc.com WORKSPACE: OHDOTCEv02 WORKSET: 119387 PRODUCT: OpenRoadsDesigner 24.00.00.205
pw:\\ohiodot-pw.bentley.com:ohiodot-pw-02\Documents\01 Active Projects\District 06\Franklin\119387\401-Engineering_LJB\Roadway\Sheets\119387_XS002.dgn

FRA/FAI-33-22.99/0.00

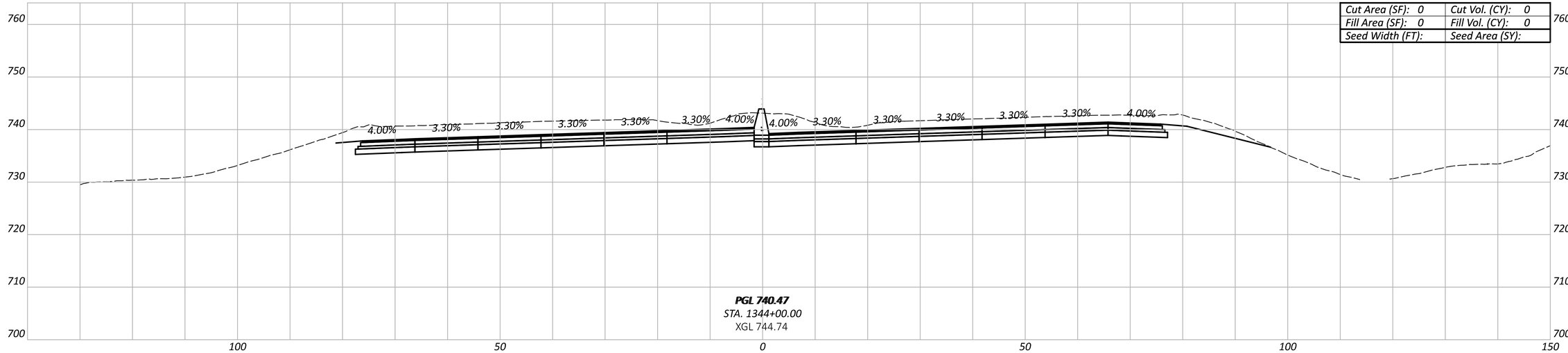

Cut Area (SF): 0	Cut Vol. (CY): 0
Fill Area (SF): 0	Fill Vol. (CY): 0
Seed Width (FT):	Seed Area (SY):

PGL 740.47
STA. 1344+00.00
XGL 744.74

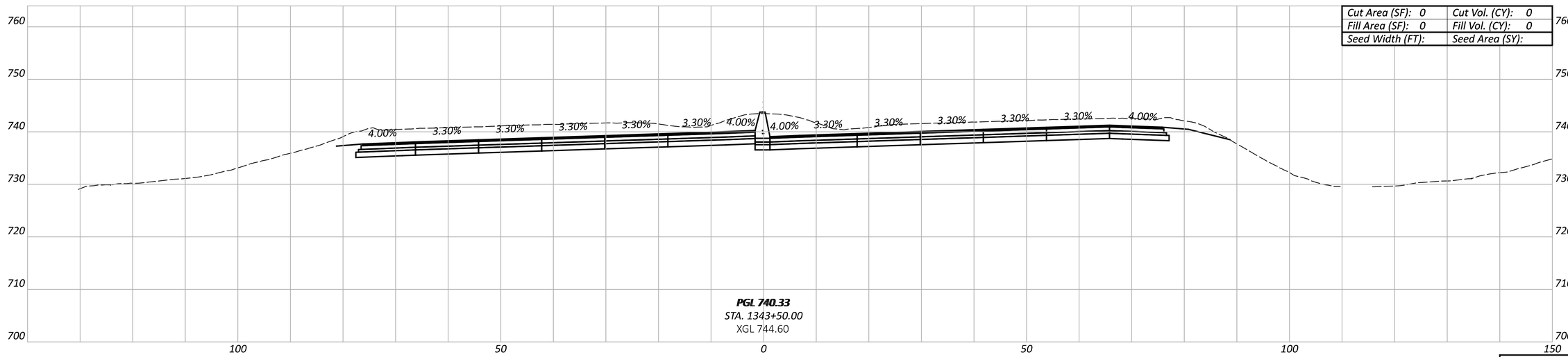

Cut Area (SF): 0	Cut Vol. (CY): 0
Fill Area (SF): 0	Fill Vol. (CY): 0
Seed Width (FT):	Seed Area (SY):

PGL 740.33
STA. 1343+50.00
XGL 744.60

CROSS-SECTION - U.S. 33
STA. 1343+50.00 TO STA. 1344+00.00

DESIGN AGENCY

DESIGNER
ASN

REVIEWER
JRE 08/15/25

PROJECT ID
121811

Sheet Totals		
Seeding	Cut	Fill

SHEET	TOTAL
P.194	P.660

MODEL: CLX_RW_U533 - 1344+50.00 PAPERSIZE: 34x22 (in.) DATE: 8/26/2025 TIME: 9:29:58 PM PLTDRV: OHDOT_PDF.pltcfg PENTBL: OHDOT_Pen.tbl USER: jespeiage@ljbinc.com WORKSPACE: OHDOTCEv02 WORKSET: 119387 PRODUCT: OpenRoadsDesigner 24.00.00.205
pw:\\ohiodot-pw.bentley.com:ohiodot-pw-02\Documents\01 Active Projects\District 06\Franklin\119387\401-Engineering_LJB\Roadway\Sheets\119387_XS002.dgn

FRA/FAI-33-22.99/0.00

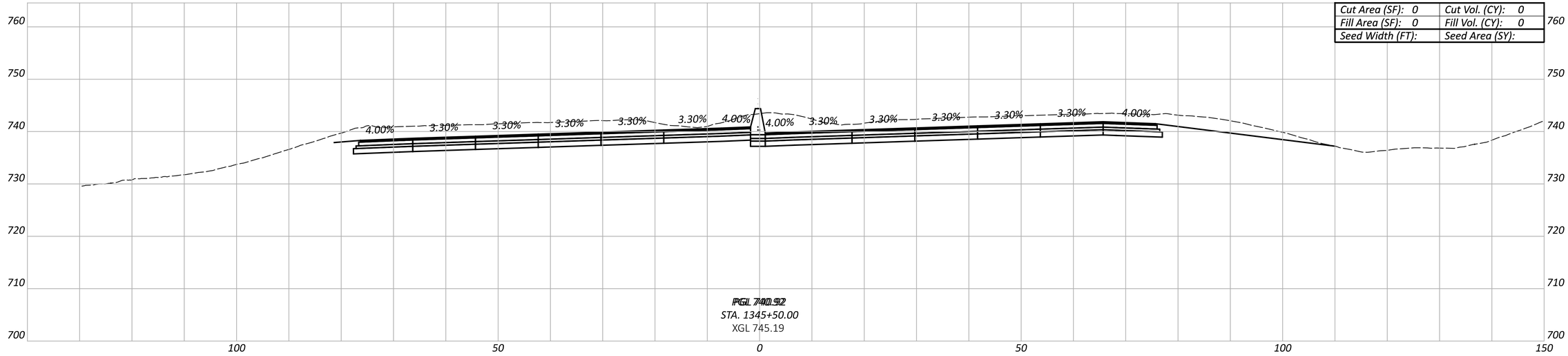

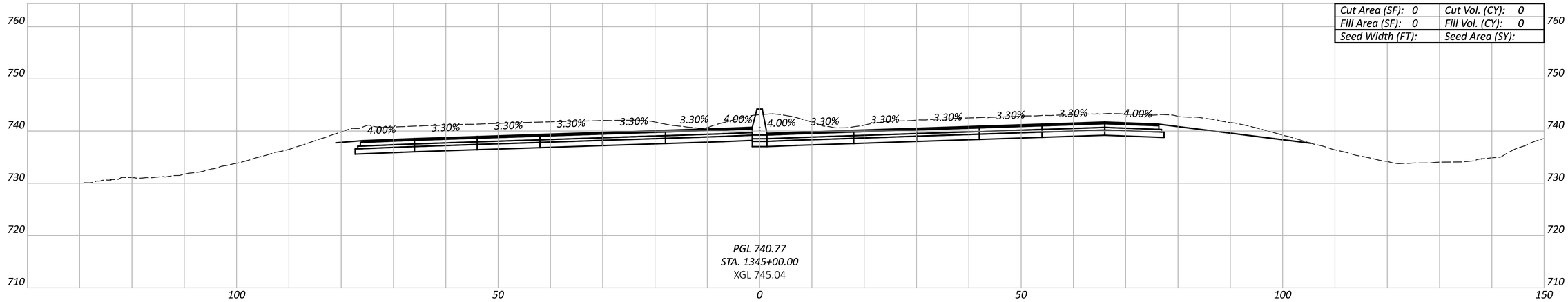

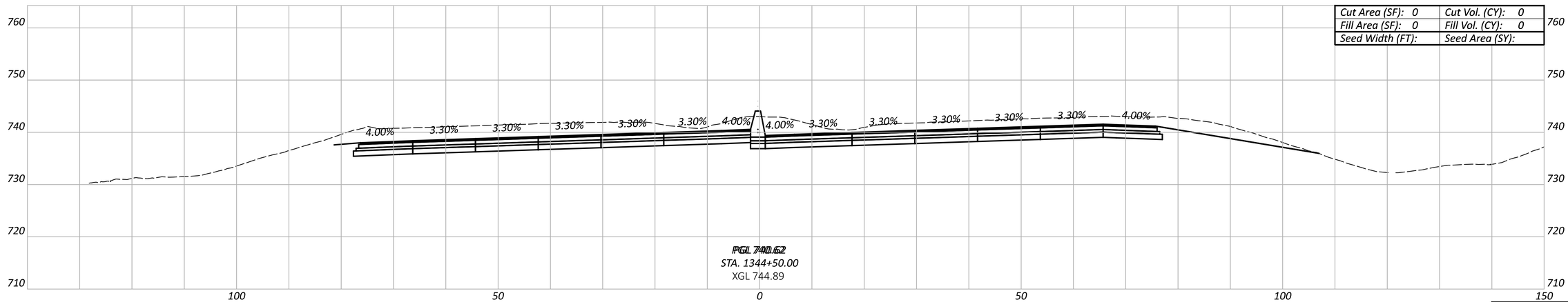

Sheet Totals		
Seeding	Cut	Fill

CROSS-SECTION - U.S. 33
STA. 1344+50.00 TO STA. 1345+50.00

DESIGN AGENCY

DESIGNER ASN

REVIEWER JRE 08/15/25

PROJECT ID 121811

SHEET	TOTAL
P.195	P.660

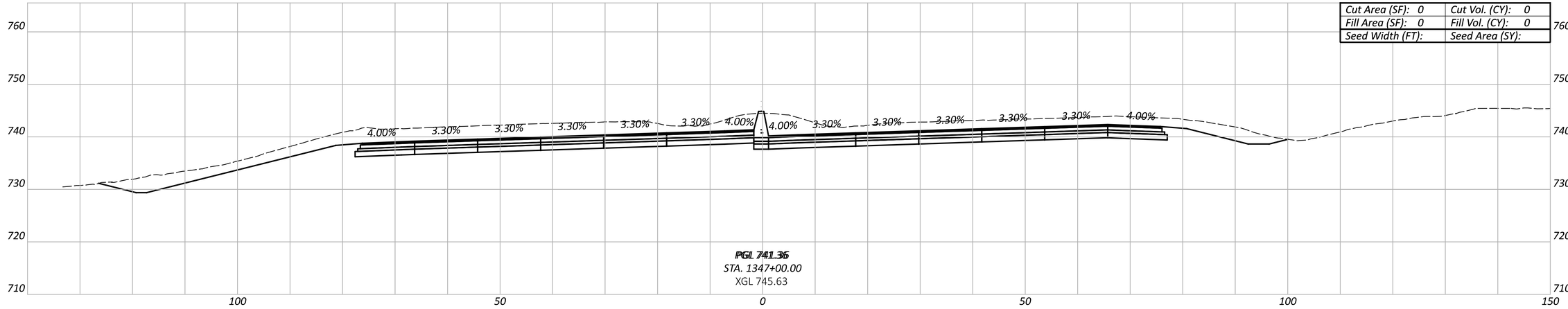

Cut Area (SF): 0	Cut Vol. (CY): 0
Fill Area (SF): 0	Fill Vol. (CY): 0
Seed Width (FT):	Seed Area (SY):

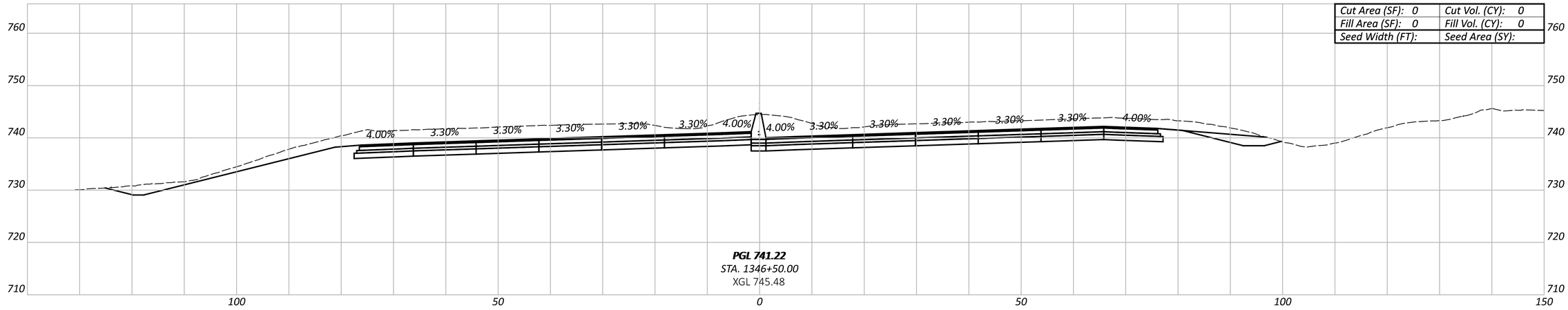

Cut Area (SF): 0	Cut Vol. (CY): 0
Fill Area (SF): 0	Fill Vol. (CY): 0
Seed Width (FT):	Seed Area (SY):

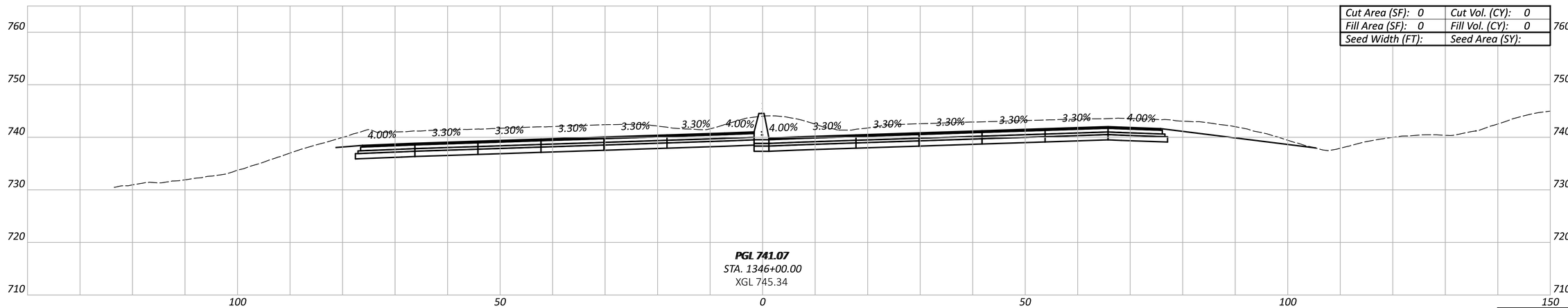

Cut Area (SF): 0	Cut Vol. (CY): 0
Fill Area (SF): 0	Fill Vol. (CY): 0
Seed Width (FT):	Seed Area (SY):

Sheet Totals		
Seeding	Cut	Fill

CROSS-SECTION - U.S. 33
STA. 1346+00.00 TO STA. 1347+00.00

DESIGN AGENCY

DESIGNER ASN

REVIEWER JRE 08/15/25

PROJECT ID 121811

SHEET P.196 TOTAL P.660

FRA/FAI-33-22.99/0.00

MODEL: CLX_RW_U533 - 1346+00.00 PAPERSIZE: 34x22 (in.) DATE: 8/26/2025 TIME: 9:30:23 PM PLTDRV: OHDOT_PDF.pltcfg PENTBL: OHDOT_Pen.tbl USER: jespelage@ljbinc.com WORKSPACE: OHDOTCEv02 WORKSET: 119387 PRODUCT: OpenRoadsDesigner 24.00.00.205
pw:\\ohiodot-pw.bentley.com:ohiodot-pw-02\Documents\01 Active Projects\District 06\Franklin\119387\401-Engineering_LJB\Roadway\Sheets\119387_XS002.dgn

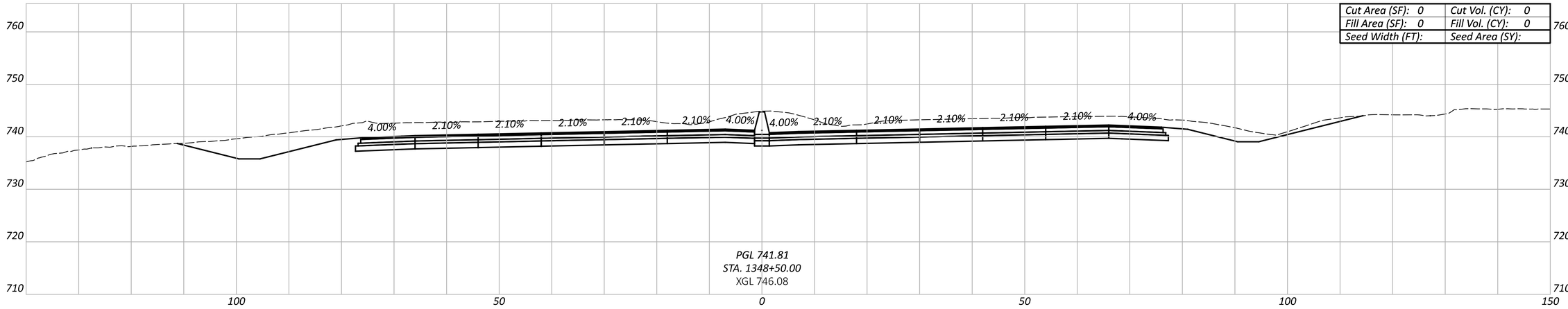

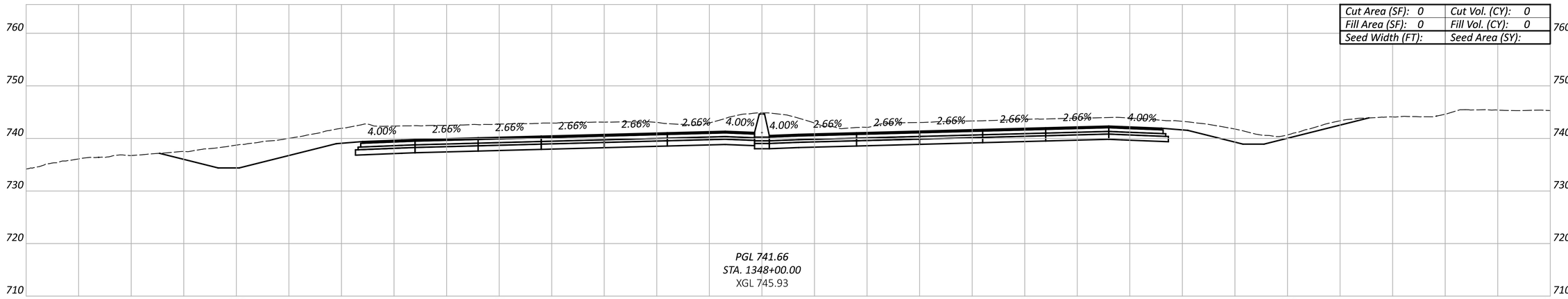

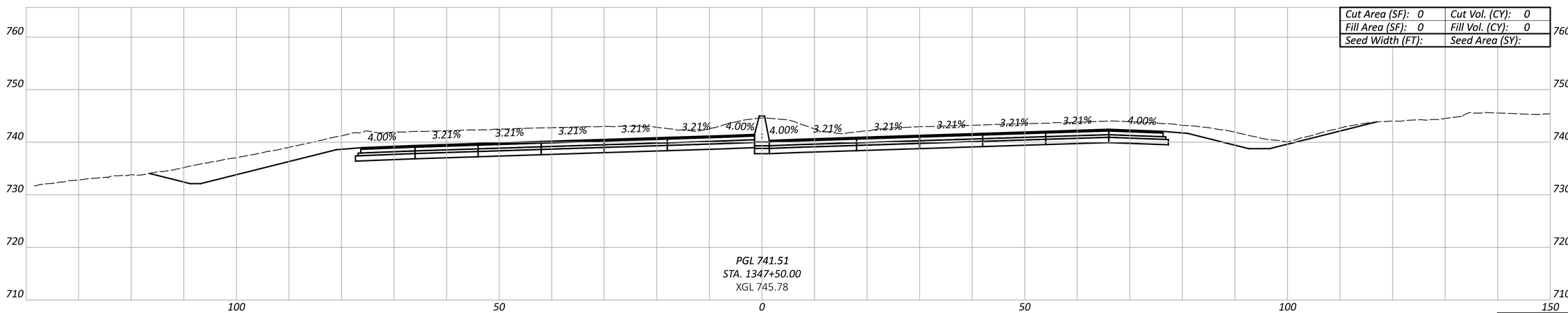

Sheet Totals		
Seeding	Cut	Fill

CROSS-SECTION - U.S. 33
STA. 1347+50.00 TO STA. 1348+50.00

DESIGN AGENCY

DESIGNER ASN

REVIEWER JRE 08/15/25

PROJECT ID 121811

SHEET P.197 TOTAL P.660

FRA/FAI-33-22.99/0.00

MODEL: CLX_RW_US33 - 1347+50.00 PAPERSIZE: 34x22 (in.) DATE: 8/26/2025 TIME: 9:30:48 PM PLTDRV: OHDOT_PDF.pltcfg PENTBL: OHDOT_Pen.tbl USER: jespelage@ljbinc.com WORKSPACE: OHDOTCEv02 WORKSET: 119387 PRODUCT: OpenRoadsDesigner 24.00.00.205
pw:\\ohiodot-pw.bentley.com:ohiodot-pw-02\Documents\01 Active Projects\District 06\Franklin\119387\401-Engineering_LJB\Roadway\Sheets\119387_XS002.dgn

FRA/FAI-33-22.99/0.00

MODEL: CLX_RW_U533 - 1349+00.00 PAPERSIZE: 34x22 (in.) DATE: 8/26/2025 TIME: 9:31:13 PM PLTDRV: OHDOT_PDF.pltcfg PENTBL: OHDOT_Pen.tbl USER: jespelage@ljbinc.com WORKSPACE: OHDOTCEv02 WORKSET: 119387 PRODUCT: OpenRoadsDesigner 24.00.00.205
pw:\\ohiodot-pw.bentley.com:ohiodot-pw-02\Documents\01 Active Projects\District 06\Franklin\119387\401-Engineering_LJB\Roadway\Sheets\119387_XS002.dgn

CROSS-SECTION - U.S. 33
STA. 1349+00.00

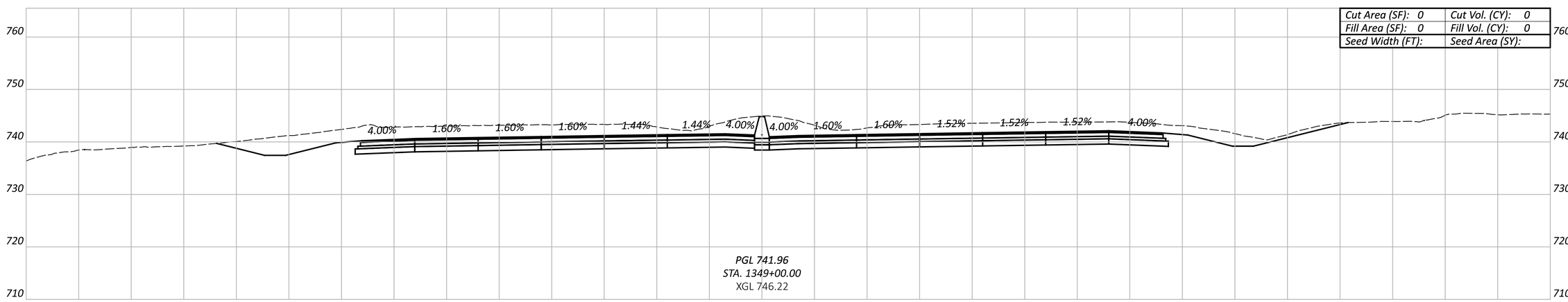

Cut Area (SF): 0	Cut Vol. (CY): 0
Fill Area (SF): 0	Fill Vol. (CY): 0
Seed Width (FT):	Seed Area (SY):

Sheet Totals		
Seeding	Cut	Fill

DESIGN AGENCY

DESIGNER
ASN

REVIEWER
JRE 08/15/25

PROJECT ID
121811

SHEET	TOTAL
P.198	P.660

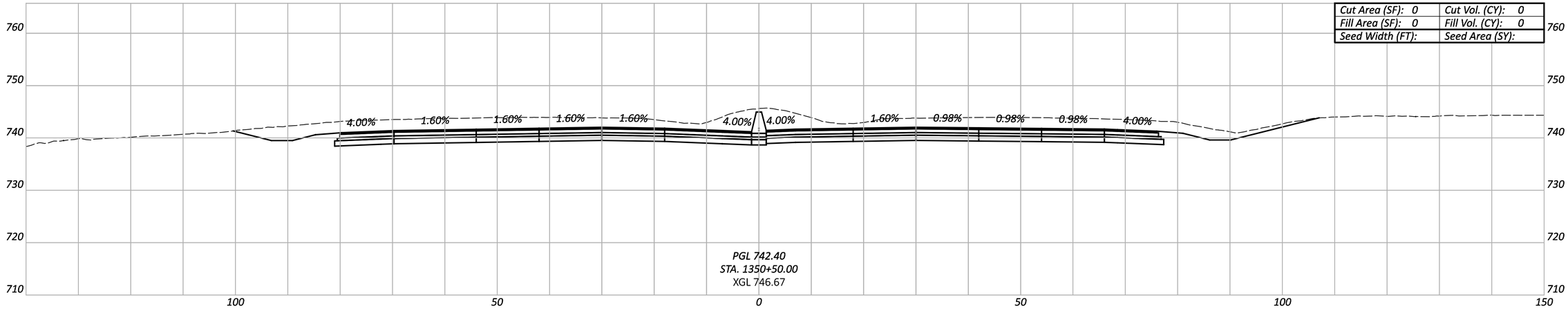

Cut Area (SF): 0	Cut Vol. (CY): 0
Fill Area (SF): 0	Fill Vol. (CY): 0
Seed Width (FT):	Seed Area (SY):

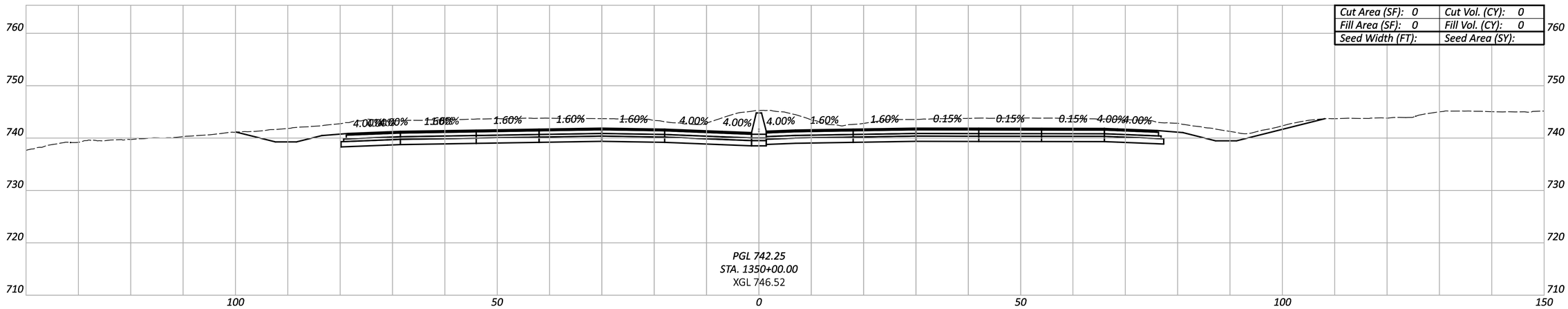

Cut Area (SF): 0	Cut Vol. (CY): 0
Fill Area (SF): 0	Fill Vol. (CY): 0
Seed Width (FT):	Seed Area (SY):

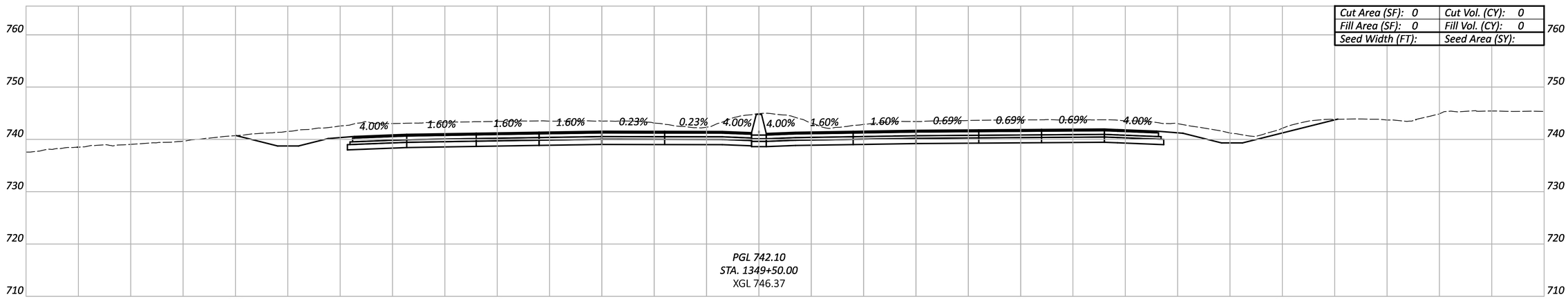

Cut Area (SF): 0	Cut Vol. (CY): 0
Fill Area (SF): 0	Fill Vol. (CY): 0
Seed Width (FT):	Seed Area (SY):

Sheet Totals		
Seeding	Cut	Fill

CROSS-SECTION - U.S. 33
STA. 1349+50.00 TO STA. 1350+50.00

DESIGN AGENCY

DESIGNER ASN

REVIEWER JRE 08/15/25

PROJECT ID 121811

SHEET P.199 TOTAL P.660

FRA/FAI-33-22.99/0.00

MODEL: CLX_RW_US33- 1349+50.00 PAPERSIZE: 34x22 (in.) DATE: 8/27/2025 TIME: 9:54:05 PM PLTDRV: OHDOT_PDF.pltcfg PENTBL: OHDOT_Pen.tbl USER: jespelage@ljbinc.com WORKSPACE: OHDOTCEv02 WORKSET: 119387 PRODUCT: OpenRoadsDesigner 24.00.00.205
pw:\\ohiodot-pw.bentley.com:ohiodot-pw-02\Documents\01 Active Projects\District 06\Franklin\119387\401-Engineering_LIB\Roadway\Sheets\119387_XS003.dgn

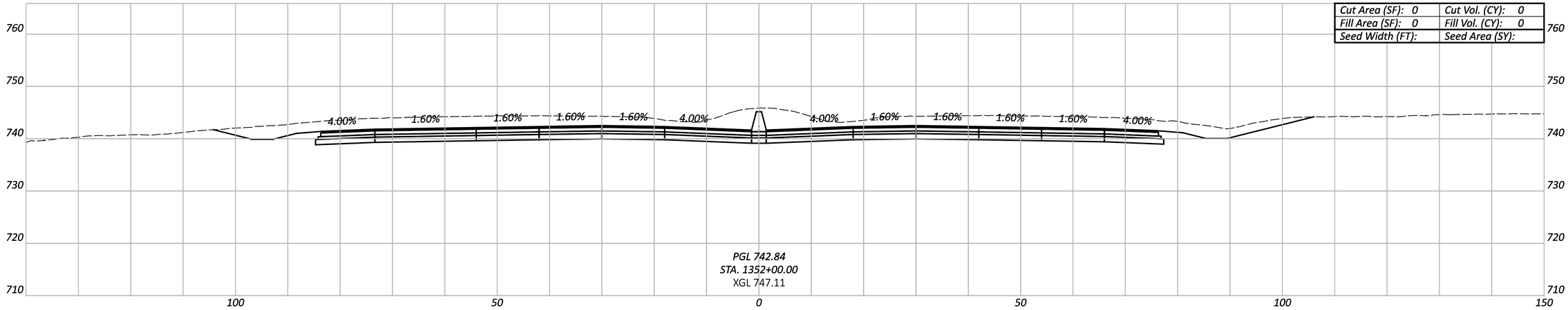

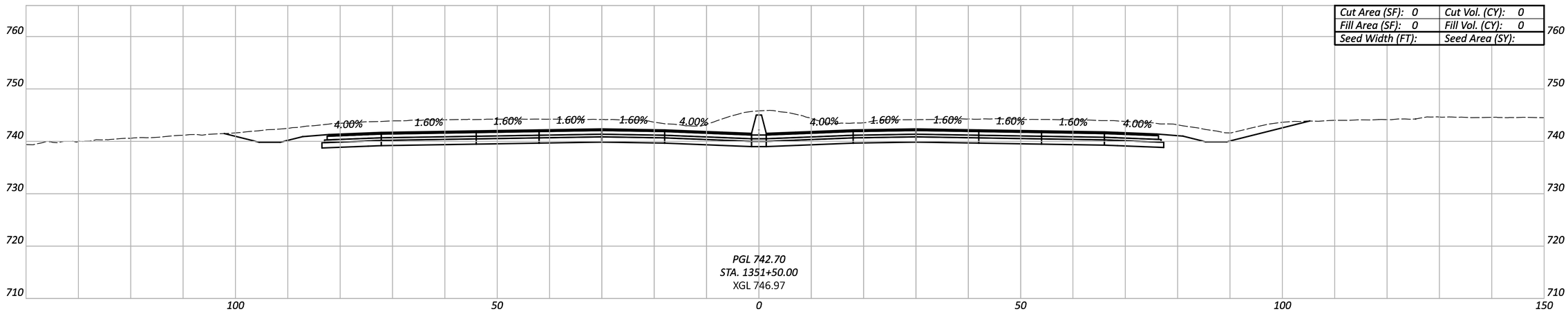

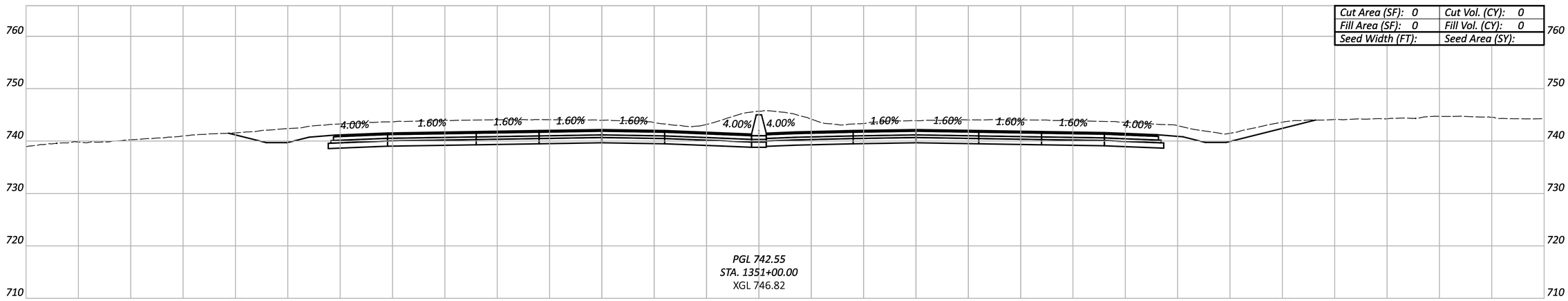

FRA/FAI-33-22.99/0.00

MODEL: CLX_RW_US33- 1351+00.00 PAPERSIZE: 34x22 (in.) DATE: 8/27/2025 TIME: 9:54:54 PM PLTDRV: OHDOT_PDF.pltcfg PENTBL: OHDOT_Pen.tbl USER: jespelage@jljinc.com WORKSPACE: OHDOTCEv02 WORKSET: 119387 PRODUCT: OpenRoadsDesigner 24.00.00.205
pw:\\ohiodot-pw.bentley.com:ohiodot-pw-02\Documents\01 Active Projects\District 06\Franklin\119387\401-Engineering_LIB\Roadway\Sheets\119387_XS003.dgn

CROSS-SECTION - U.S. 33
STA. 1351+00.00 TO STA. 1352+00.00

Sheet Totals		
Seeding	Cut	Fill

DESIGN AGENCY

DESIGNER ASN

REVIEWER JRE 08/15/25

PROJECT ID 121811

SHEET P.200 TOTAL P.660

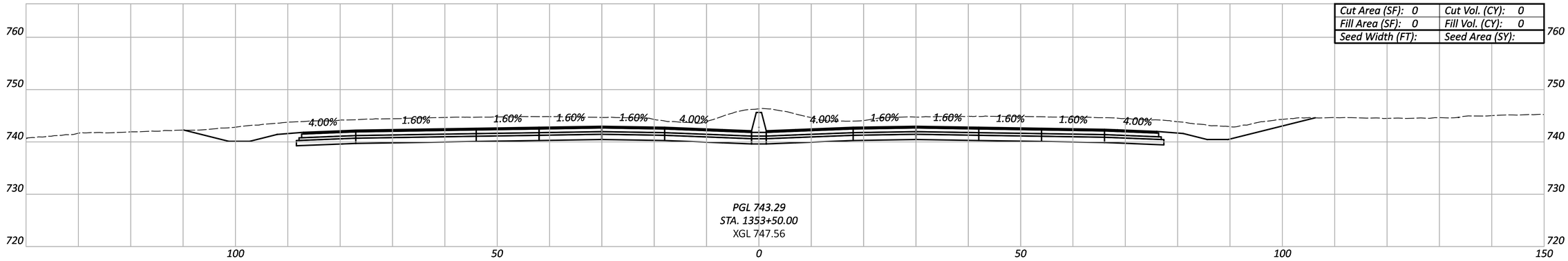

Cut Area (SF): 0	Cut Vol. (CY): 0
Fill Area (SF): 0	Fill Vol. (CY): 0
Seed Width (FT):	Seed Area (SY):

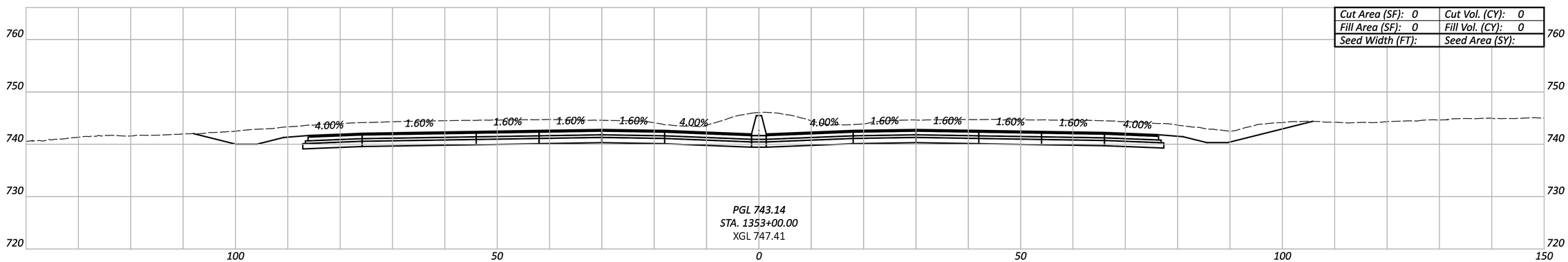

Cut Area (SF): 0	Cut Vol. (CY): 0
Fill Area (SF): 0	Fill Vol. (CY): 0
Seed Width (FT):	Seed Area (SY):

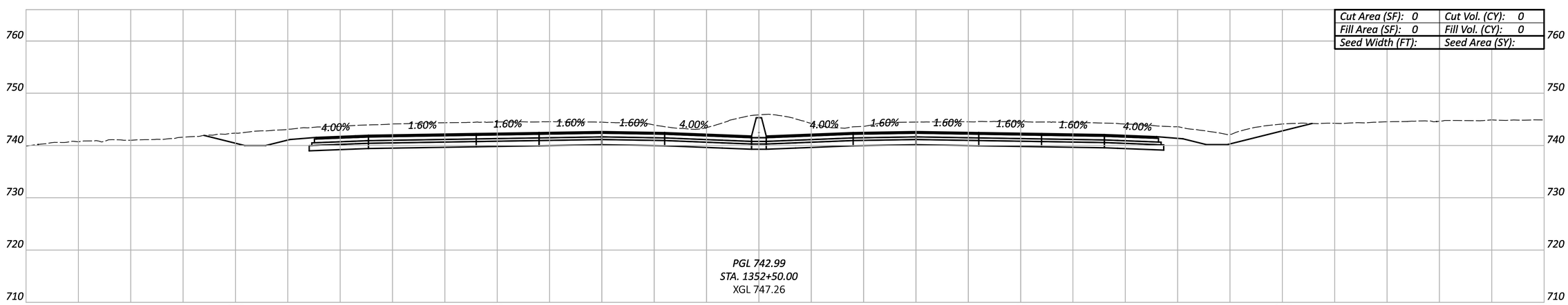

Cut Area (SF): 0	Cut Vol. (CY): 0
Fill Area (SF): 0	Fill Vol. (CY): 0
Seed Width (FT):	Seed Area (SY):

Sheet Totals		
Seeding	Cut	Fill

CROSS-SECTION - U.S. 33
STA. 1352+50.00 TO STA. 1353+50.00

DESIGN AGENCY

DESIGNER ASN

REVIEWER JRE 08/15/25

PROJECT ID 121811

SHEET P.201 TOTAL P.660

FRA/FAI-33-22.99/0.00

MODEL: CLK_RW_US33- 1352+50.00 PAPERSIZE: 34x22 (in.) DATE: 8/27/2025 TIME: 9:55:09 PM PLTDRV: OHDOT_PDF.pltcfg PENTBL: OHDOT_Pen.tbl USER: jespelage@ljbinc.com WORKSPACE: OHDOTCEv02 WORKSET: 119387 PRODUCT: OpenRoadsDesigner 24.00.00.205
pw:\\ohiodot-pw.bentley.com:ohiodot-pw-02\Documents\01 Active Projects\District 06\Franklin\119387\A01-Engineering_LJB\Roadway\Sheets\119387_XS003.dgn

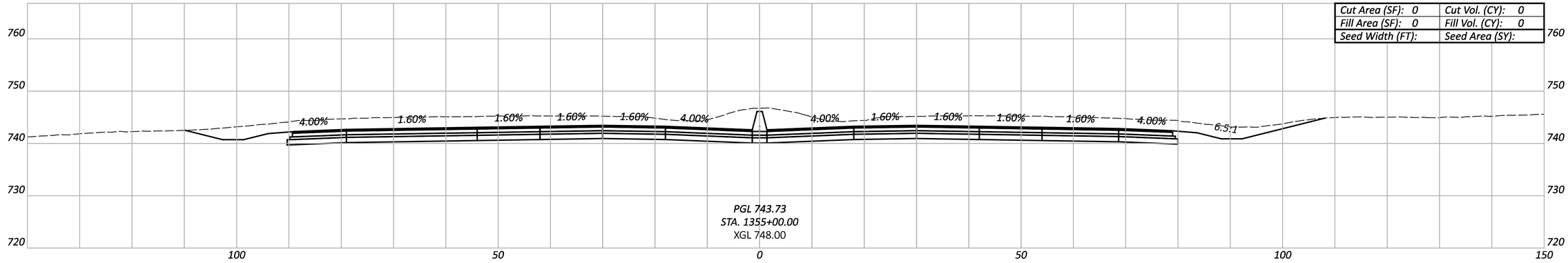

Cut Area (SF): 0	Cut Vol. (CY): 0
Fill Area (SF): 0	Fill Vol. (CY): 0
Seed Width (FT):	Seed Area (SY):

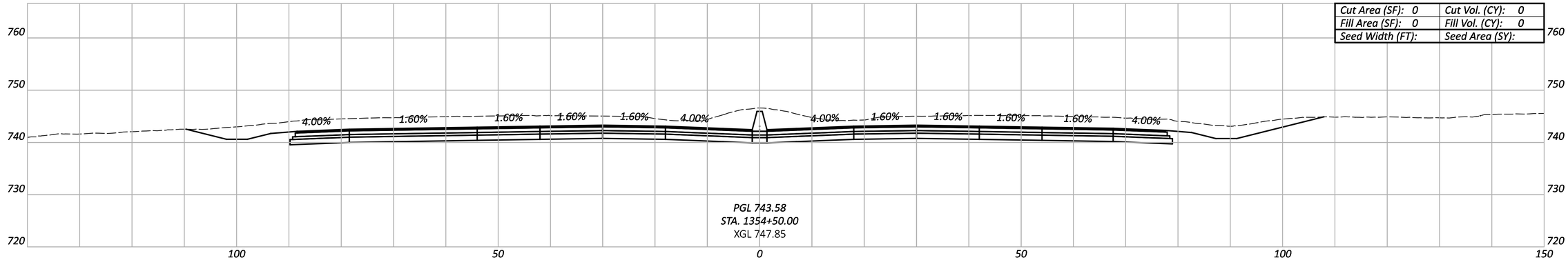

Cut Area (SF): 0	Cut Vol. (CY): 0
Fill Area (SF): 0	Fill Vol. (CY): 0
Seed Width (FT):	Seed Area (SY):

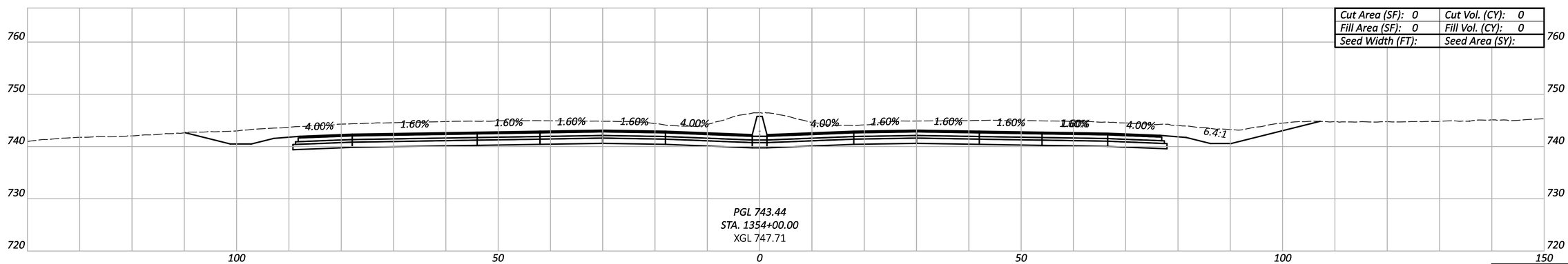

Cut Area (SF): 0	Cut Vol. (CY): 0
Fill Area (SF): 0	Fill Vol. (CY): 0
Seed Width (FT):	Seed Area (SY):

Sheet Totals		
Seeding	Cut	Fill

CROSS-SECTION - U.S. 33
STA. 1354+00.00 TO STA. 1355+00.00

DESIGN AGENCY

DESIGNER
ASN

REVIEWER
JRE 08/15/25

PROJECT ID
121811

SHEET P.202 | TOTAL P.660

FRA/FAI-33-22.99/0.00

MODEL: CLX_RW_US33- 1354+00.00 PAPERSIZE: 34x22 (in.) DATE: 8/27/2025 TIME: 9:55:24 PM PLTDRV: OHDOT_PDF.pltcfg PENTBL: OHDOT_Pen.tbl USER: jespelage@ljbinc.com WORKSPACE: OHDOTCEv02 WORKSET: 119387 PRODUCT: OpenRoadsDesigner 24.00.00.205
pw:\\ohiodot-pw.bentley.com:ohiodot-pw-02\Documents\01 Active Projects\District 06\Franklin\119387\401-Engineering_LJB\Roadway\Sheets\119387_XS003.dgn

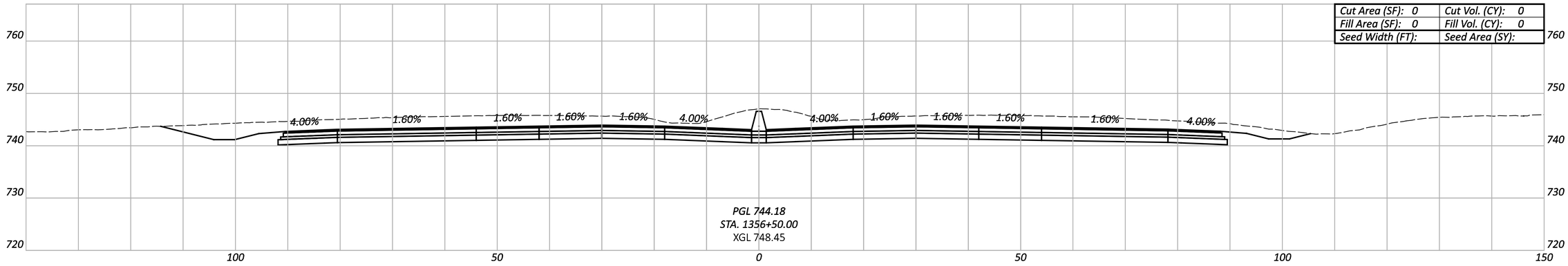

Cut Area (SF): 0	Cut Vol. (CY): 0
Fill Area (SF): 0	Fill Vol. (CY): 0
Seed Width (FT):	Seed Area (SY):

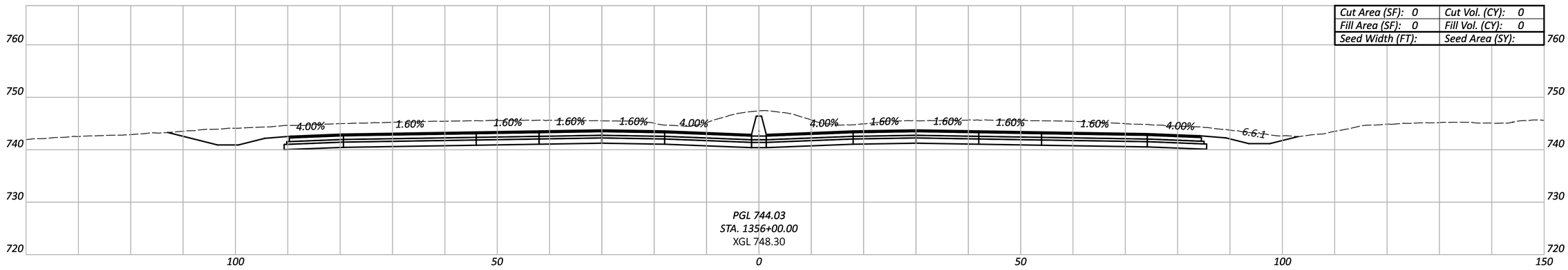

Cut Area (SF): 0	Cut Vol. (CY): 0
Fill Area (SF): 0	Fill Vol. (CY): 0
Seed Width (FT):	Seed Area (SY):

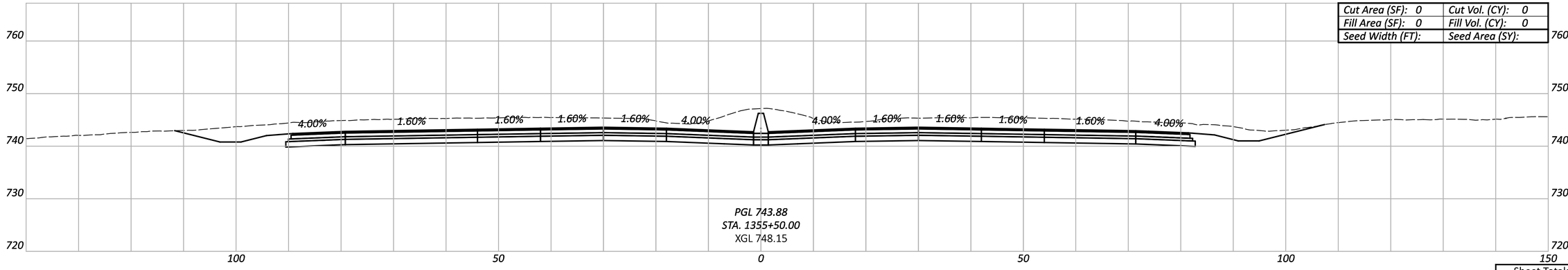

Cut Area (SF): 0	Cut Vol. (CY): 0
Fill Area (SF): 0	Fill Vol. (CY): 0
Seed Width (FT):	Seed Area (SY):

Sheet Totals		
Seeding	Cut	Fill

CROSS-SECTION - U.S. 33
STA. 1355+50.00 TO STA. 1356+50.00

DESIGN AGENCY

DESIGNER ASN

REVIEWER JRE 08/15/25

PROJECT ID 121811

SHEET P.203 TOTAL P.660

FRA/FAI-33-22.99/0.00

MODEL: CIX_RW_US33- 1355+50.00 PAPERSIZE: 34x22 (in.) DATE: 8/27/2025 TIME: 9:55:39 PM PLTDRV: OHDOT_PDF.pltcfg PENTBL: OHDOT_Pen.tbl USER: jespelage@jlbinc.com WORKSPACE: OHDOTCEv02 WORKSET: 119387 PRODUCT: OpenRoadsDesigner 24.00.00.205
pw:\\ohiodot-pw.bentley.com:ohiodot-pw-02\Documents\01 Active Projects\District 06\Franklin\119387\401-Engineering_LIB\Roadway\Sheets\119387_XS003.dgn

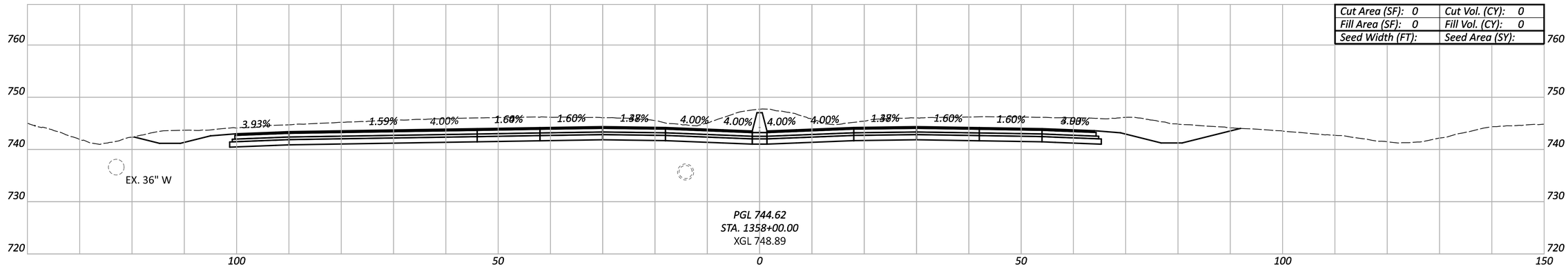

Cut Area (SF): 0	Cut Vol. (CY): 0
Fill Area (SF): 0	Fill Vol. (CY): 0
Seed Width (FT):	Seed Area (SY):

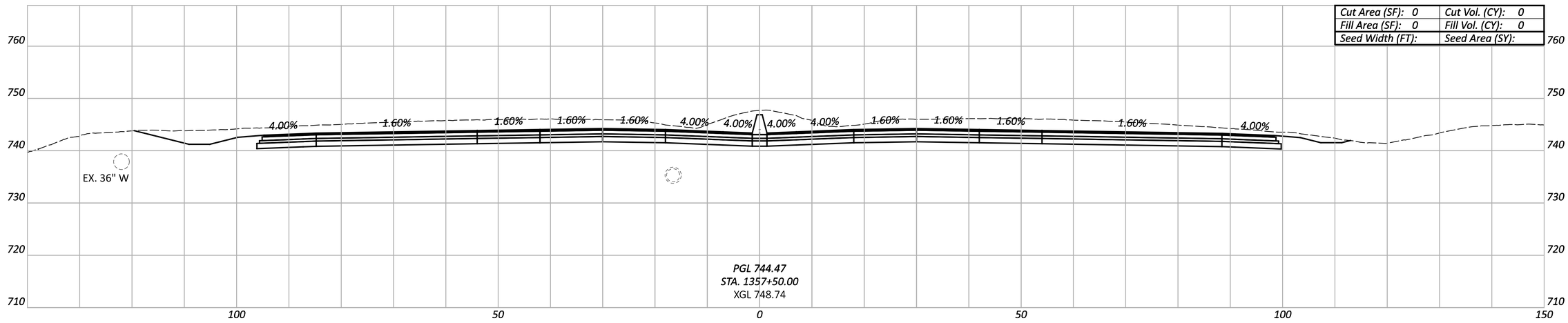

Cut Area (SF): 0	Cut Vol. (CY): 0
Fill Area (SF): 0	Fill Vol. (CY): 0
Seed Width (FT):	Seed Area (SY):

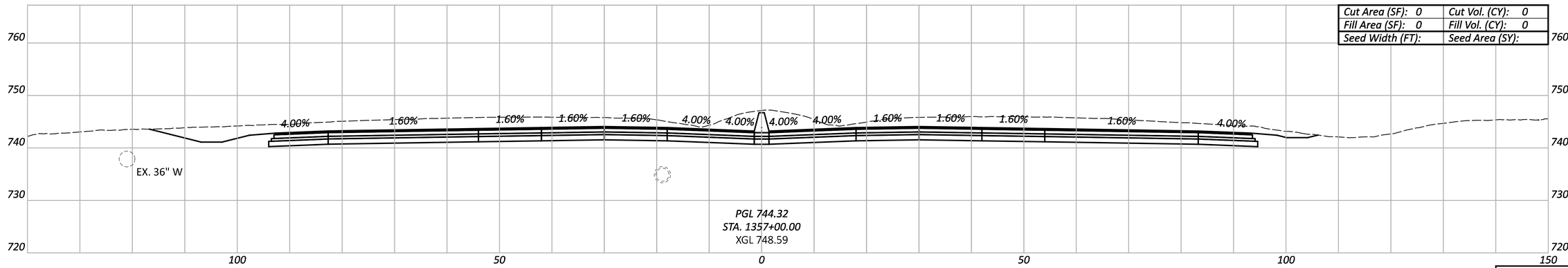

Cut Area (SF): 0	Cut Vol. (CY): 0
Fill Area (SF): 0	Fill Vol. (CY): 0
Seed Width (FT):	Seed Area (SY):

Sheet Totals		
Seeding	Cut	Fill

CROSS-SECTION - U.S. 33
STA. 1357+00.00 TO STA. 1358+00.00

DESIGN AGENCY

DESIGNER
ASN

REVIEWER
JRE 08/15/25

PROJECT ID
121811

SHEET	TOTAL
P.204	P.660

FRA/FAI-33-22.99/0.00

MODEL: CIX_RW_US33- 1357+00.00 PAPERSIZE: 34x22 (in.) DATE: 8/27/2025 TIME: 9:55:53 PM PLTDRV: OHDOT_PDF.pltcfg PENTBL: OHDOT_Pen.tbl USER: jespelage@jlbinc.com WORKSPACE: OHDOTCEv02 WORKSET: 119387 PRODUCT: OpenRoadsDesigner 24.00.00.205
pw:\\ohiodot-pw.bentley.com:ohiodot-pw-02\Documents\01 Active Projects\District 06\Franklin\119387\401-Engineering_LIB\Roadway\Sheets\119387_XS003.dgn

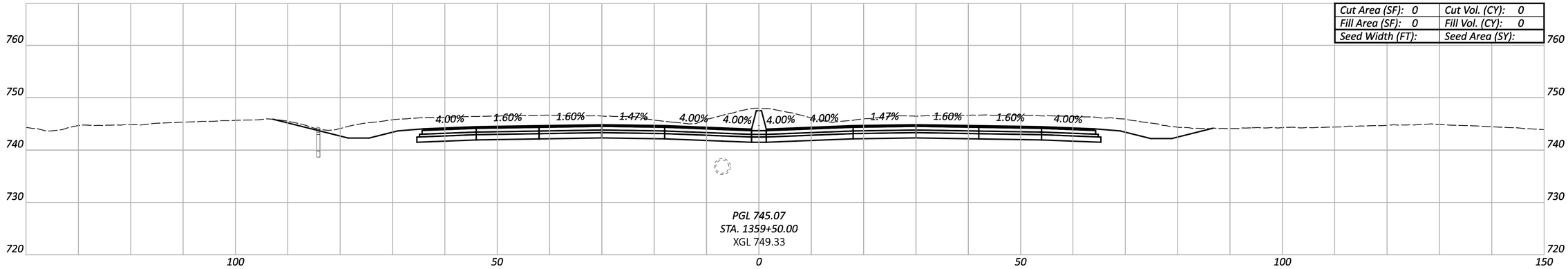

Cut Area (SF): 0	Cut Vol. (CY): 0
Fill Area (SF): 0	Fill Vol. (CY): 0
Seed Width (FT):	Seed Area (SY):

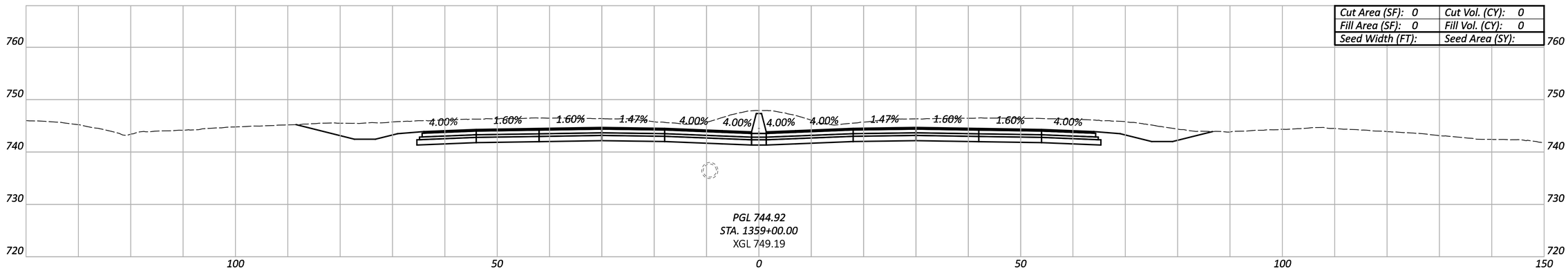

Cut Area (SF): 0	Cut Vol. (CY): 0
Fill Area (SF): 0	Fill Vol. (CY): 0
Seed Width (FT):	Seed Area (SY):

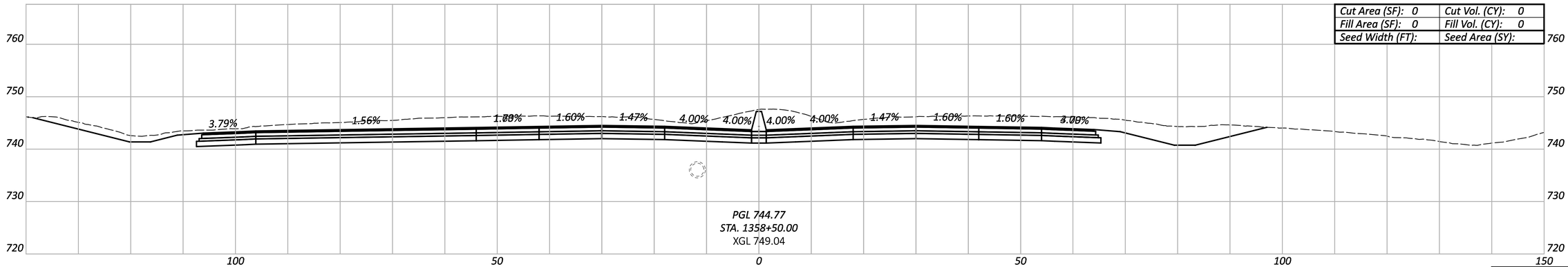

Cut Area (SF): 0	Cut Vol. (CY): 0
Fill Area (SF): 0	Fill Vol. (CY): 0
Seed Width (FT):	Seed Area (SY):

Sheet Totals		
Seeding	Cut	Fill

CROSS-SECTION - U.S. 33
STA. 1358+50.00 TO STA. 1359+50.00

DESIGN AGENCY

DESIGNER ASN

REVIEWER JRE 08/15/25

PROJECT ID 121811

SHEET P.205 TOTAL P.660

FRA/FAI-33-22.99/0.00

MODEL: CLX_RW_US33- 1358+50.00 PAPERSIZE: 34x22 (in.) DATE: 8/27/2025 TIME: 9:56:08 PM PLTDRV: OHDOT_PDF.pltcfg PENTBL: OHDOT_Pen.tbl USER: jespelage@jlbinc.com WORKSPACE: OHDOTCEv02 WORKSET: 119387 PRODUCT: OpenRoadsDesigner 24.00.00.205
pw:\\ohiodot-pw.bentley.com:ohiodot-pw-02\Documents\01 Active Projects\District 06\Franklin\119387\401-Engineering_LIB\Roadway\Sheets\119387_XS003.dgn

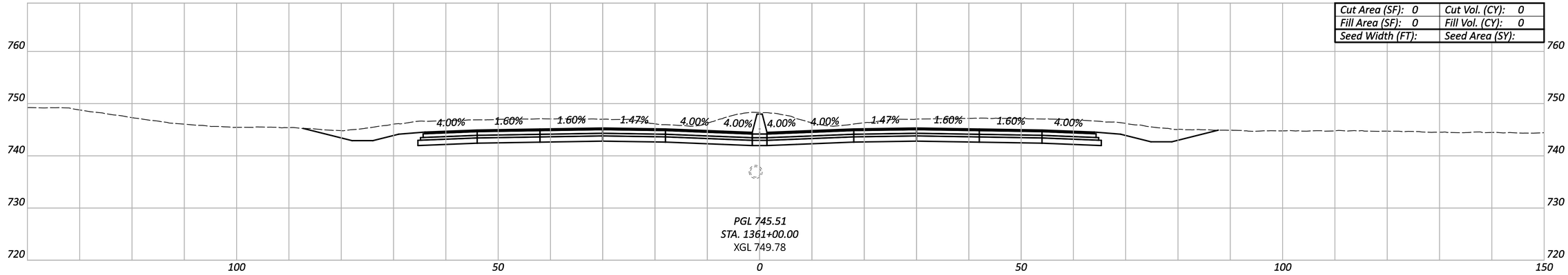

PGL 745.51
STA. 1361+00.00
XGL 749.78

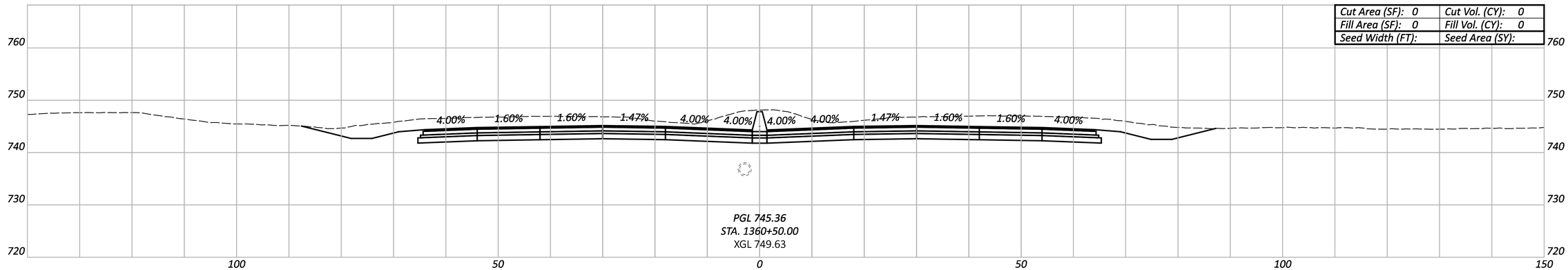

PGL 745.36
STA. 1360+50.00
XGL 749.63

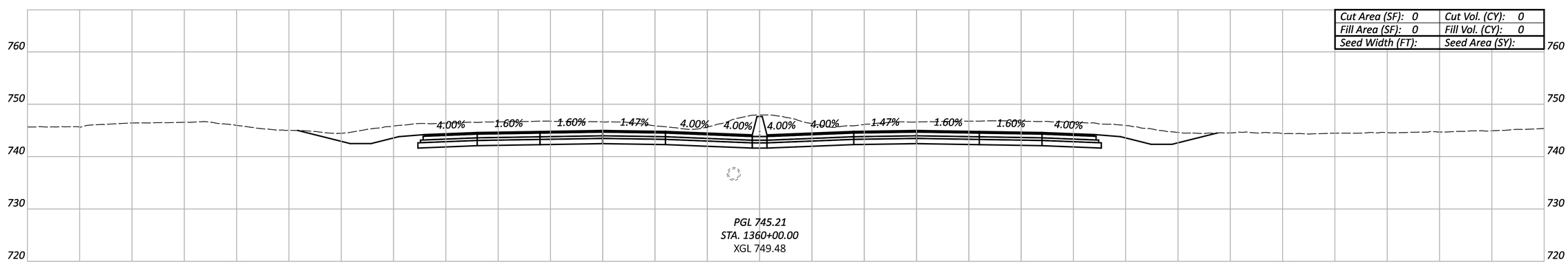

PGL 745.21
STA. 1360+00.00
XGL 749.48

Sheet Totals		
Seeding	Cut	Fill

CROSS-SECTION - U.S. 33
STA. 1360+00.00 TO STA. 1361+00.00

DESIGN AGENCY

DESIGNER ASN

REVIEWER JRE 08/15/25

PROJECT ID 121811

SHEET P.206 TOTAL P.660

FRA/FAI-33-22.99/0.00

MODEL: CLX_RW_U533- 1360+00.00 PAPERSIZE: 34x22 (in.) DATE: 8/27/2025 TIME: 9:56:23 PM PLTDRV: OHDOT_PDF.pltcfg PENTBL: OHDOT_Pen.tbl USER: pw:\\ohiodot-pw.bentley.com:ohiodot-pw-02\Documents\01 Active Projects\District 06\Franklin\119387\401-Engineering_LJB\Roadway\Sheets\119387_XS003.dgn

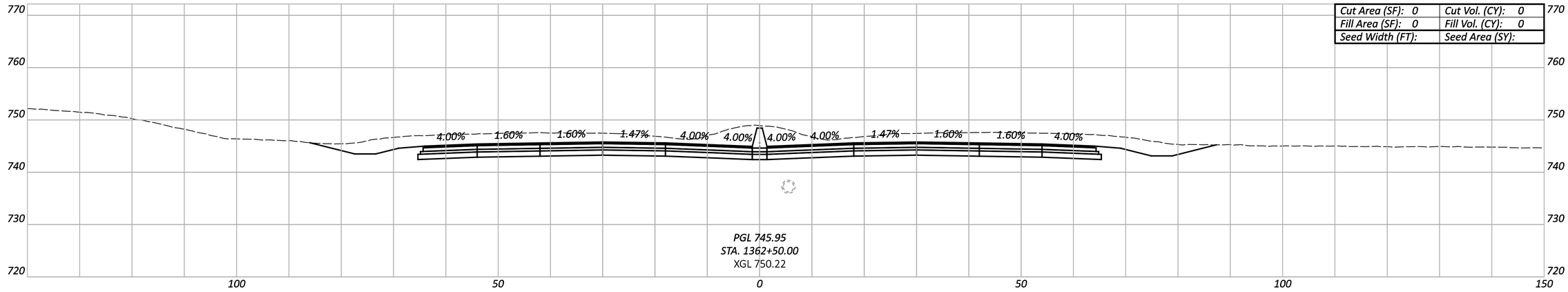

Cut Area (SF): 0	Cut Vol. (CY): 0
Fill Area (SF): 0	Fill Vol. (CY): 0
Seed Width (FT):	Seed Area (SY):

PGL 745.95
STA. 1362+50.00
XGL 750.22

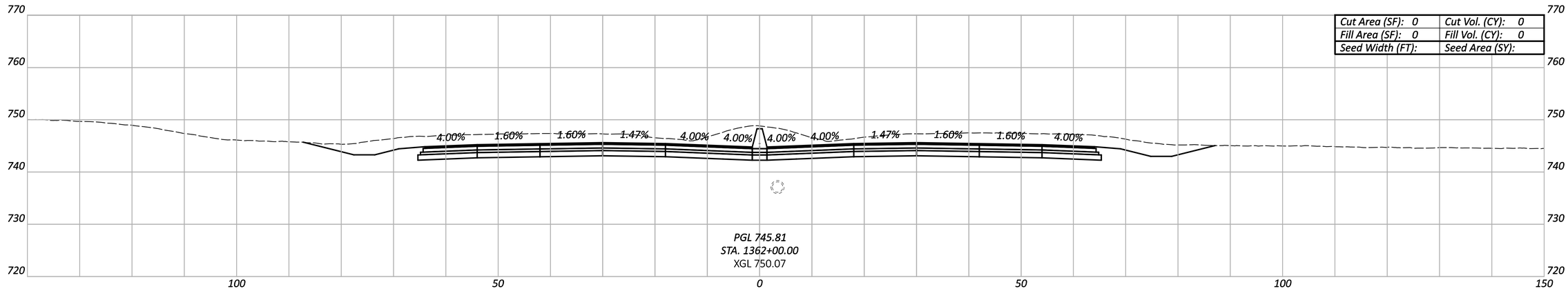

Cut Area (SF): 0	Cut Vol. (CY): 0
Fill Area (SF): 0	Fill Vol. (CY): 0
Seed Width (FT):	Seed Area (SY):

PGL 745.81
STA. 1362+00.00
XGL 750.07

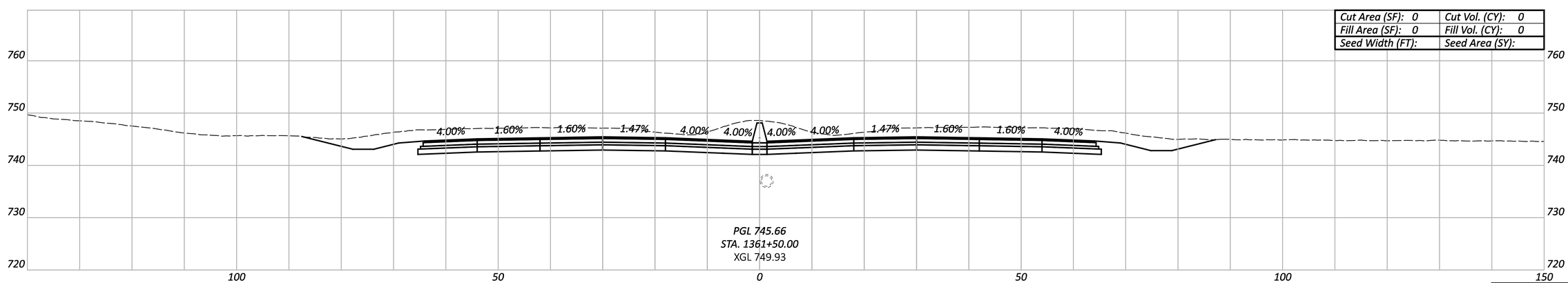

Cut Area (SF): 0	Cut Vol. (CY): 0
Fill Area (SF): 0	Fill Vol. (CY): 0
Seed Width (FT):	Seed Area (SY):

PGL 745.66
STA. 1361+50.00
XGL 749.93

Sheet Totals		
Seeding	Cut	Fill

FRA/FAI-33-22.99/0.00

MODEL: CLK_RW_US33- 1361+50.00 PAPERSIZE: 34x22 (in.) DATE: 8/27/2025 TIME: 9:56:37 PM PLTDRV: OHDOT_PDF.pltcfg PENTBL: OHDOT_Pen.tbl USER: jespelage@jbinc.com WORKSPACE: OHDOTCEv02 WORKSET: 119387 PRODUCT: OpenRoadsDesigner 24.00.00.205
pw:\\ohiodot-pw.bentley.com:ohiodot-pw-02\Documents\01 Active Projects\District 06\Franklin\119387\A01-Engineering_JJB\Roadway\Sheets\119387_XS003.dgn

CROSS-SECTION - U.S. 33
STA. 1361+50.00 TO STA. 1362+50.00

DESIGN AGENCY

DESIGNER: ASN
REVIEWER: JRE 08/15/25
PROJECT ID: 121811
SHEET: P.207 | TOTAL: P.660

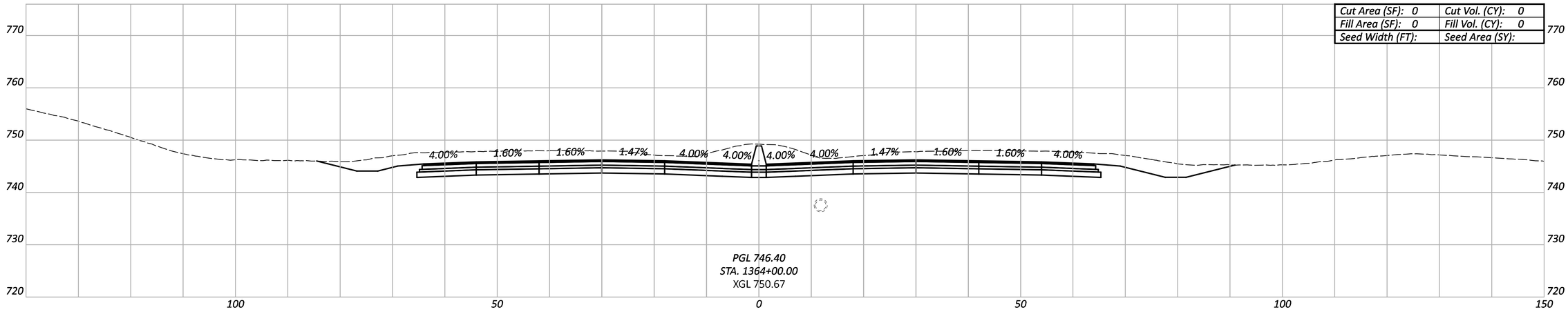

Cut Area (SF): 0	Cut Vol. (CY): 0
Fill Area (SF): 0	Fill Vol. (CY): 0
Seed Width (FT):	Seed Area (SY):

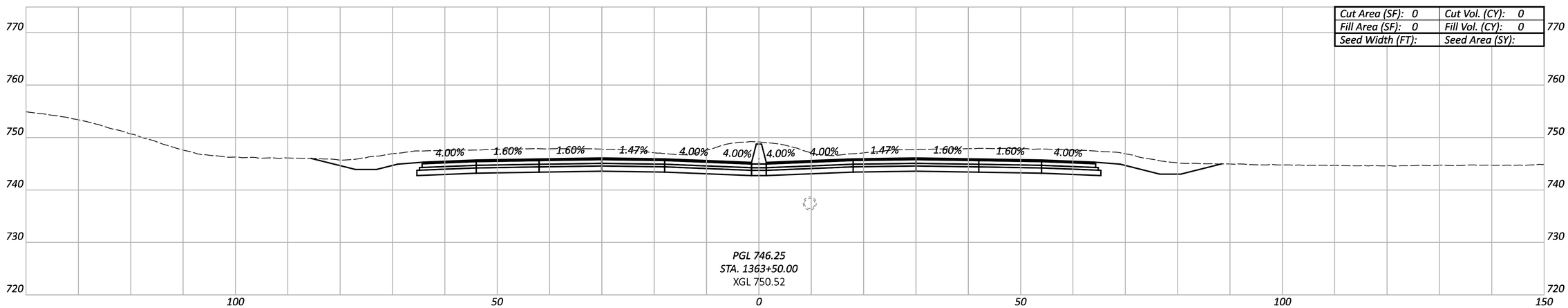

Cut Area (SF): 0	Cut Vol. (CY): 0
Fill Area (SF): 0	Fill Vol. (CY): 0
Seed Width (FT):	Seed Area (SY):

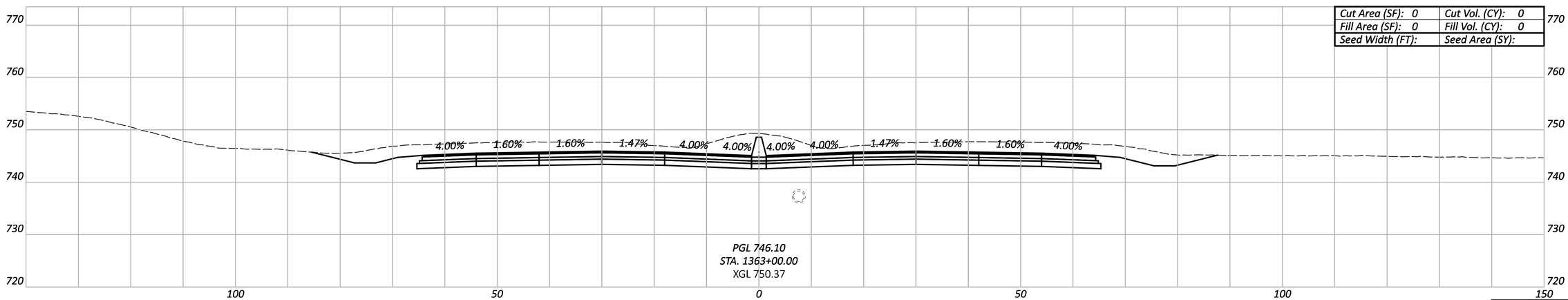

Cut Area (SF): 0	Cut Vol. (CY): 0
Fill Area (SF): 0	Fill Vol. (CY): 0
Seed Width (FT):	Seed Area (SY):

Sheet Totals		
Seeding	Cut	Fill

CROSS-SECTION - U.S. 33
STA. 1363+00.00 TO STA. 1364+00.00

DESIGN AGENCY

DESIGNER ASN

REVIEWER JRE 08/15/25

PROJECT ID 121811

SHEET P.208 TOTAL P.660

FRA/FAI-33-22.99/0.00

MODEL: CLX_RW_U533- 1363+00.00 PAPERSIZE: 34x22 (in.) DATE: 8/27/2025 TIME: 9:56:52 PM PLTDRV: OHDOT_PDF.pltcfg PENTBL: OHDOT_Pen.tbl USER: jespelage@jlbinc.com WORKSPACE: OHDOTCEv02 WORKSET: 119387 PRODUCT: OpenRoadsDesigner 24.00.00.205
pw:\\ohiodot-pw.bentley.com:ohiodot-pw-02\Documents\01 Active Projects\District 06\Franklin\119387\401-Engineering_LIB\Roadway\Sheets\119387_XS003.dgn

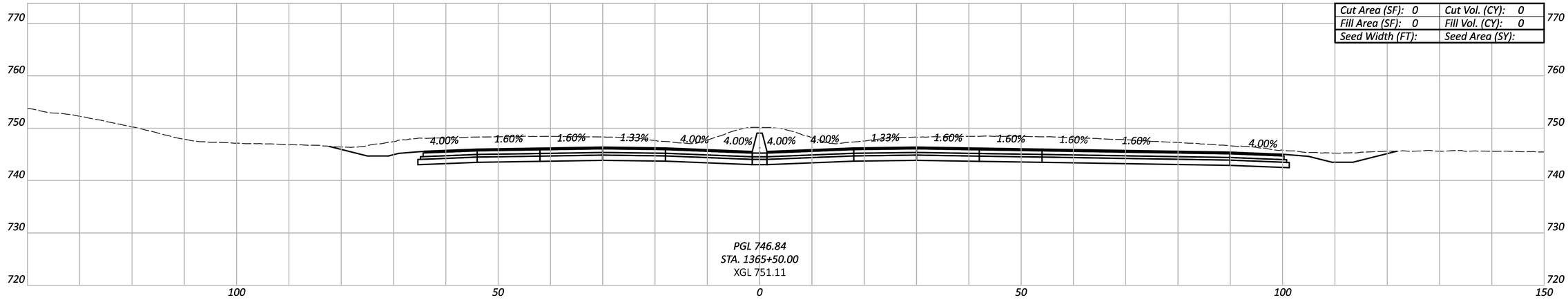

Cut Area (SF): 0	Cut Vol. (CY): 0
Fill Area (SF): 0	Fill Vol. (CY): 0
Seed Width (FT):	Seed Area (SY):

PGL 746.84
STA. 1365+50.00
XGL 751.11

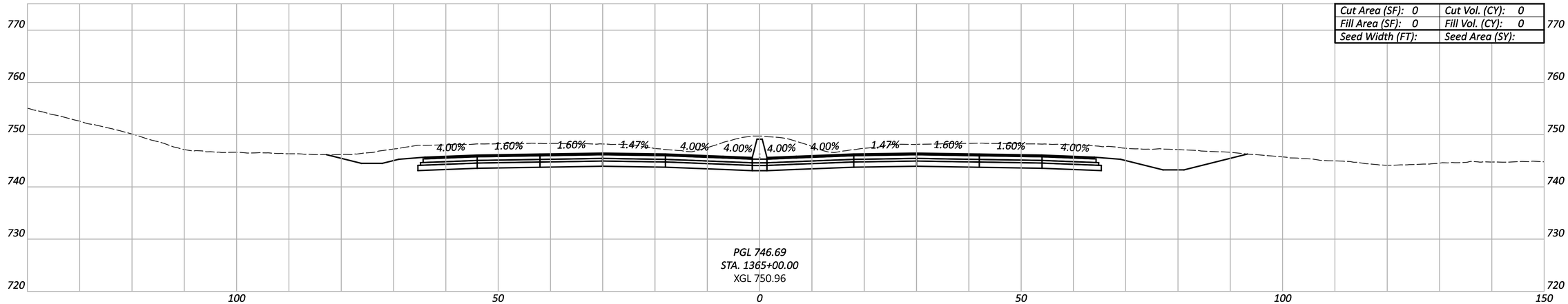

Cut Area (SF): 0	Cut Vol. (CY): 0
Fill Area (SF): 0	Fill Vol. (CY): 0
Seed Width (FT):	Seed Area (SY):

PGL 746.69
STA. 1365+00.00
XGL 750.96

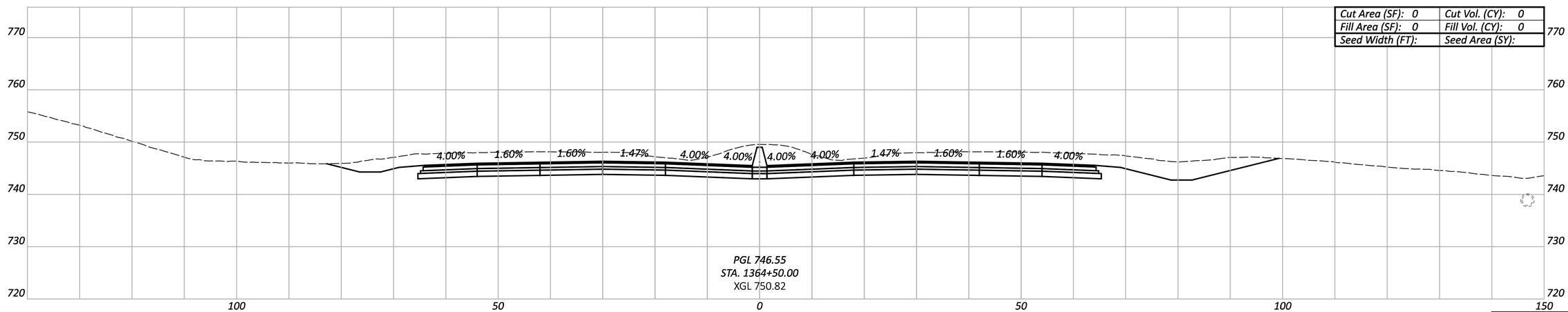

Cut Area (SF): 0	Cut Vol. (CY): 0
Fill Area (SF): 0	Fill Vol. (CY): 0
Seed Width (FT):	Seed Area (SY):

PGL 746.55
STA. 1364+50.00
XGL 750.82

Sheet Totals		
Seeding	Cut	Fill

CROSS-SECTION - U.S. 33
STA. 1364+50.00 TO STA. 1365+50.00

DESIGN AGENCY

DESIGNER ASN

REVIEWER JRE 08/15/25

PROJECT ID 121811

SHEET P.209 TOTAL P.660

FRA/FAI-33-22.99/0.00

MODEL: CLK_RW_US33- 1364+50.00 PAPERSIZE: 34x22 (in.) DATE: 8/27/2025 TIME: 9:57:06 PM PLTDRV: OHDOT_PDF.pltcfg PENTBL: OHDOT_Pen.tbl USER: jespelage@ljbinc.com WORKSPACE: OHDOTCEv02 WORKSET: 119387 PRODUCT: OpenRoadsDesigner 24.00.00.205
pw:\\ohiodot-pw.bentley.com:ohiodot-pw-02\Documents\01 Active Projects\District 06\Franklin\119387\401-Engineering_LJB\Roadway\Sheets\119387_XS003.dgn

MODEL: CLX_RW_US33- 1366+00.00 PAPERSIZE: 34x22 (in.) DATE: 8/27/2025 TIME: 9:57:20 PM PLTDRV: OHDOT_PDF.pltcfg PENTBL: OHDOT_Pen.tbl USER: jespelage@ljbinc.com WORKSPACE: OHDOTCEv02 WORKSET: 119387 PRODUCT: OpenRoadsDesigner 24.00.00.205
pw:\\ohiodot-pw.bentley.com:ohiodot-pw-02\Documents\01 Active Projects\District 06\Franklin\119387\401-Engineering_LJB\Roadway\Sheets\119387_XS003.dgn

FRA/FAI-33-22.99/0.00

Cut Area (SF): 0	Cut Vol. (CY): 0
Fill Area (SF): 0	Fill Vol. (CY): 0
Seed Width (FT):	Seed Area (SY):

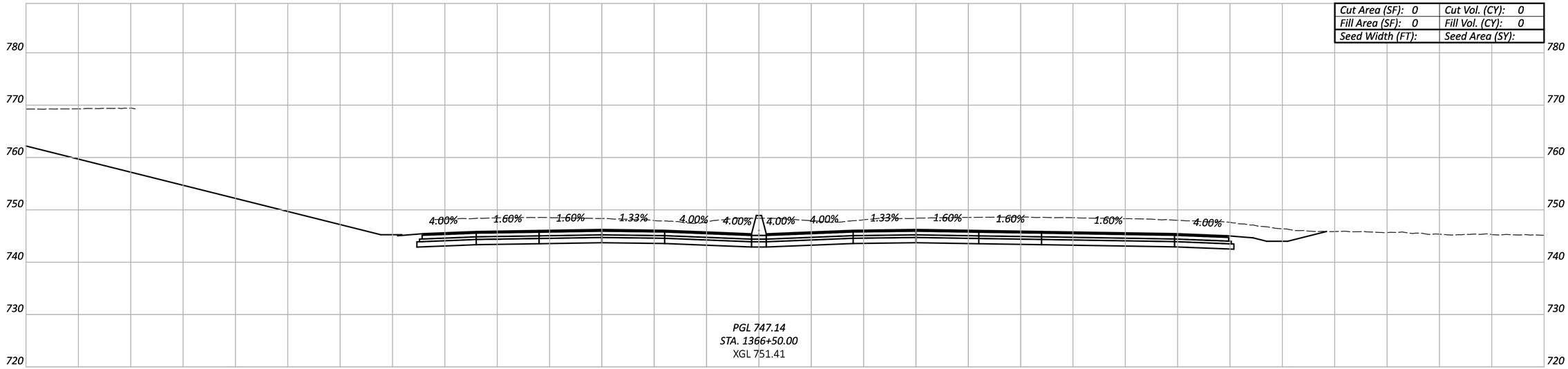

Cut Area (SF): 0	Cut Vol. (CY): 0
Fill Area (SF): 0	Fill Vol. (CY): 0
Seed Width (FT):	Seed Area (SY):

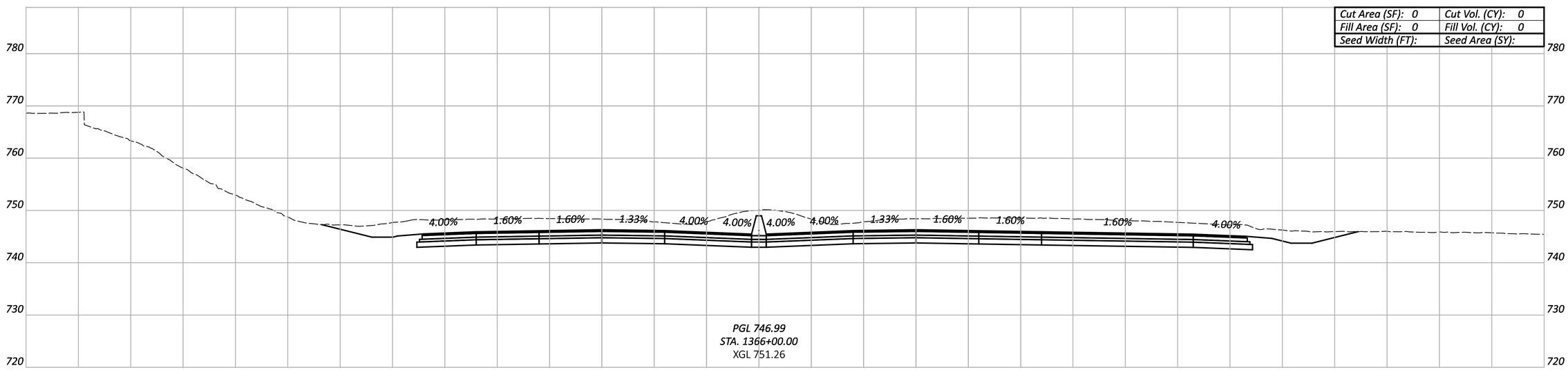

Sheet Totals		
Seeding	Cut	Fill

CROSS-SECTION - U.S. 33
STA. 1366+00.00 TO STA. 1366+50.00

DESIGN AGENCY

DESIGNER ASN

REVIEWER JRE 08/15/25

PROJECT ID 121811

SHEET P.210 TOTAL P.660

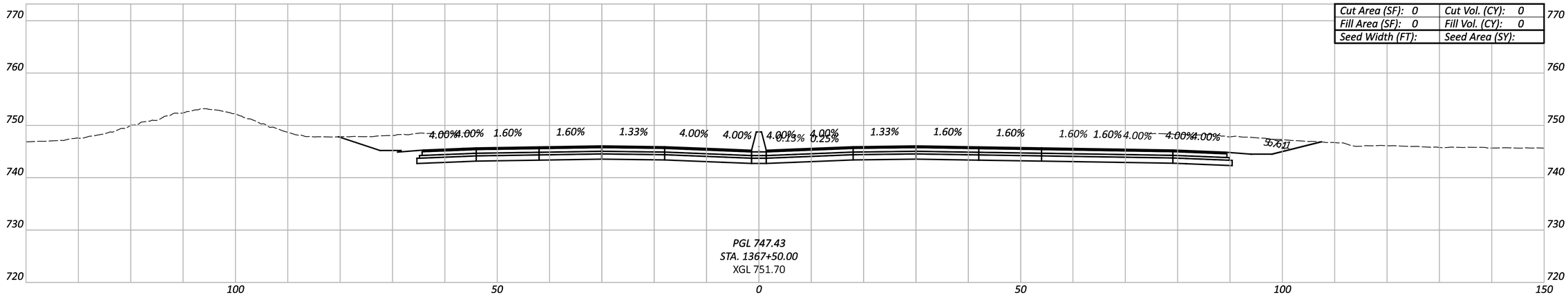

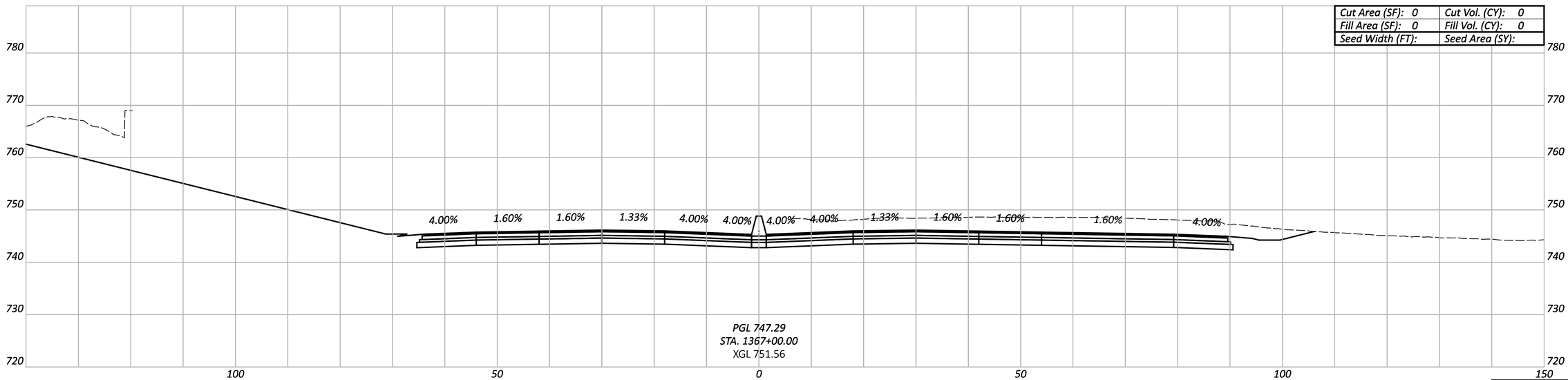

CROSS-SECTION - U.S. 33
STA. 1367+00.00 TO STA. 1367+50.00

Sheet Totals		
Seeding	Cut	Fill

DESIGN AGENCY

DESIGNER ASN

REVIEWER JRE 08/15/25

PROJECT ID 121811

SHEET P.211 TOTAL P.660

FRA/FAI-33-22.99/0.00

MODEL: CLX_RW_US33- 1367+00.00 PAPERSIZE: 34x22 (in.) DATE: 8/27/2025 TIME: 9:57:31 PM PLTDRV: OHDOT_PDF.pltcfg PENTBL: OHDOT_Pen.tbl USER: jespelage@ljbinc.com WORKSPACE: OHDOTCEv02 WORKSET: 119387 PRODUCT: OpenRoadsDesigner 24.00.00.205
pw:\\ohiodot-pw.bentley.com:ohiodot-pw-02\Documents\01 Active Projects\District 06\Franklin\119387\401-Engineering_LJB\Roadway\Sheets\119387_XS003.dgn

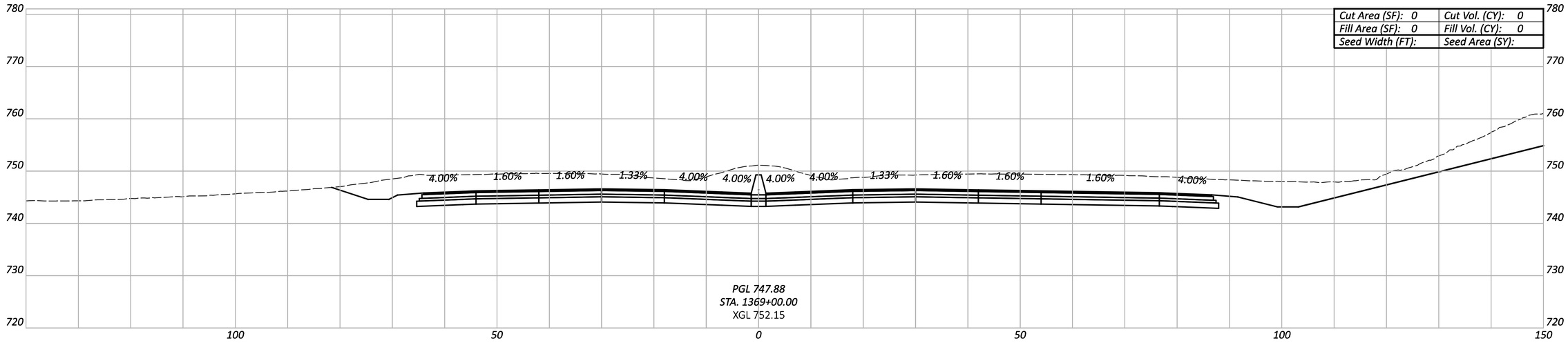

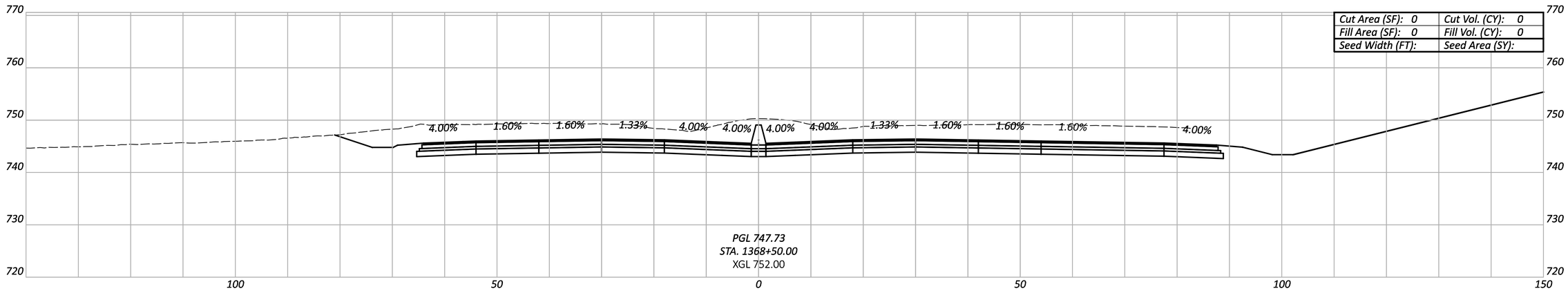

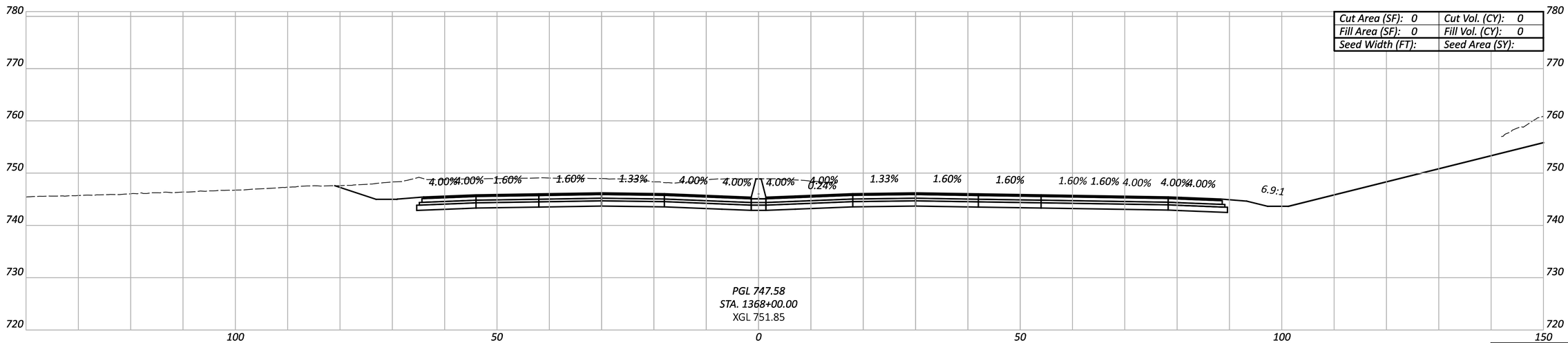

FRA/FAI-33-22.99/0.00

MODEL: CLX_RW_U533- 1368+00.00 PAPERSIZE: 34x22 (in.) DATE: 8/27/2025 TIME: 10:01:15 PM PLTDRV: OHDOT_PDF.pltcfg PENTBL: OHDOT_Pen.tbl USER: jespelage@jbinc.com WORKSPACE: OHDOTCtx02 WORKSET: 119387 PRODUCT: OpenRoadsDesigner 24.00.00.205
pw:\\ohiodot-pw.bentley.com:ohiodot-pw-02\Documents\01 Active Projects\District 06\Franklin\119387\401-Engineering_LIB\Roadway\Sheets\119387_XS003.dgn

CROSS-SECTION - U.S. 33
STA. 1368+00.00 TO STA. 1369+00.00

Sheet Totals		
Seeding	Cut	Fill

DESIGN AGENCY

DESIGNER ASN

REVIEWER JRE 08/15/25

PROJECT ID 121811

SHEET P.212 TOTAL P.660

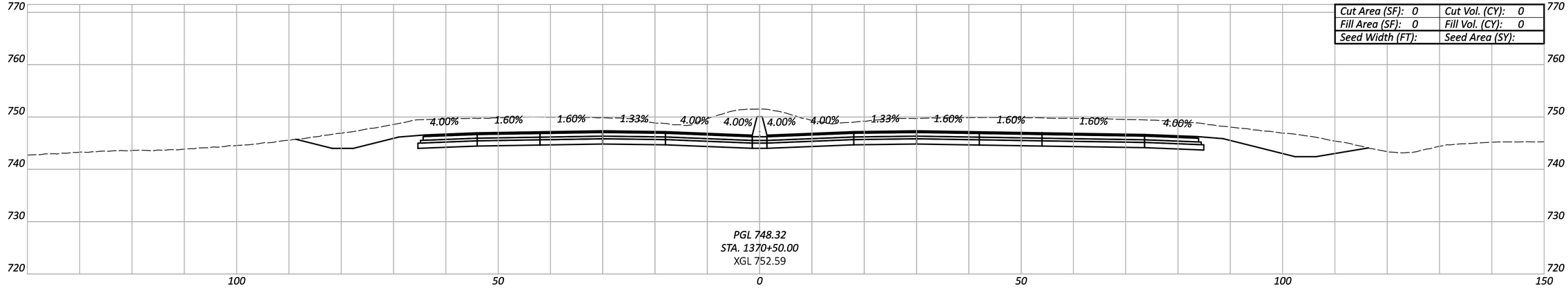

Cut Area (SF): 0	Cut Vol. (CY): 0
Fill Area (SF): 0	Fill Vol. (CY): 0
Seed Width (FT):	Seed Area (SY):

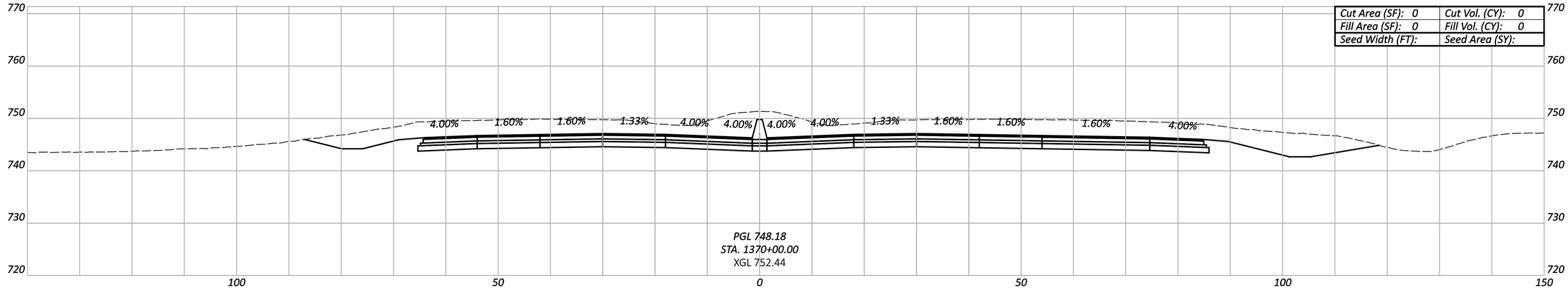

Cut Area (SF): 0	Cut Vol. (CY): 0
Fill Area (SF): 0	Fill Vol. (CY): 0
Seed Width (FT):	Seed Area (SY):

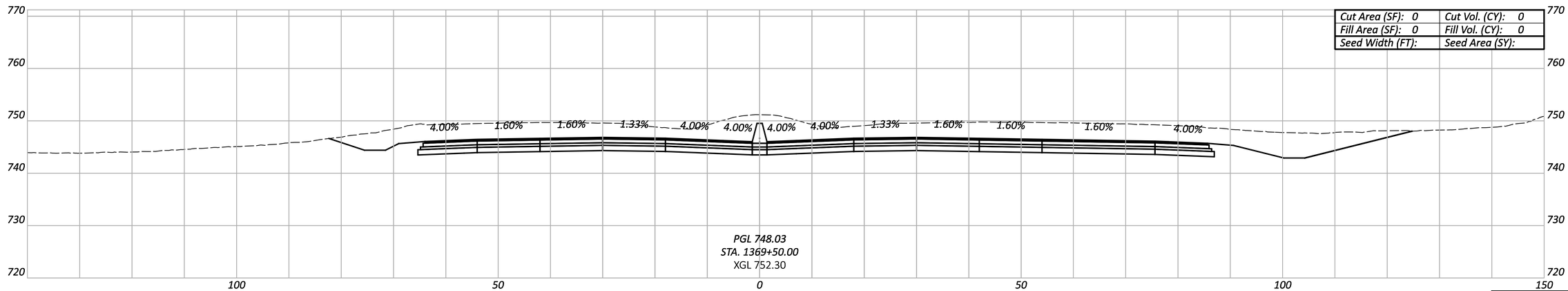

Cut Area (SF): 0	Cut Vol. (CY): 0
Fill Area (SF): 0	Fill Vol. (CY): 0
Seed Width (FT):	Seed Area (SY):

Sheet Totals		
Seeding	Cut	Fill

FRA/FAI-33-22.99/0.00

MODEL: CLX_RW_U333- 1369+50.00 PAPERSIZE: 34x22 (in.) DATE: 8/27/2025 TIME: 10:01:29 PM PLTDRV: OHDOT_PDF.pltcfg PENTBL: OHDOT_Pen.tbl USER: jespelage@jbinc.com WORKSPACE: OHDOTCEv02 WORKSET: 119387 PRODUCT: OpenRoadsDesigner 24.00.00.205
pw:\\ohiodot-pw.bentley.com:ohiodot-pw-02\Documents\01 Active Projects\District 06\Franklin\119387\401-Engineering_LJB\Roadway\Sheets\119387_XS003.dgn

CROSS-SECTION - U.S. 33
STA. 1369+50.00 TO STA. 1370+50.00

DESIGN AGENCY

DESIGNER: ASN

REVIEWER: JRE 08/15/25

PROJECT ID: 121811

SHEET	TOTAL
P.213	P.660

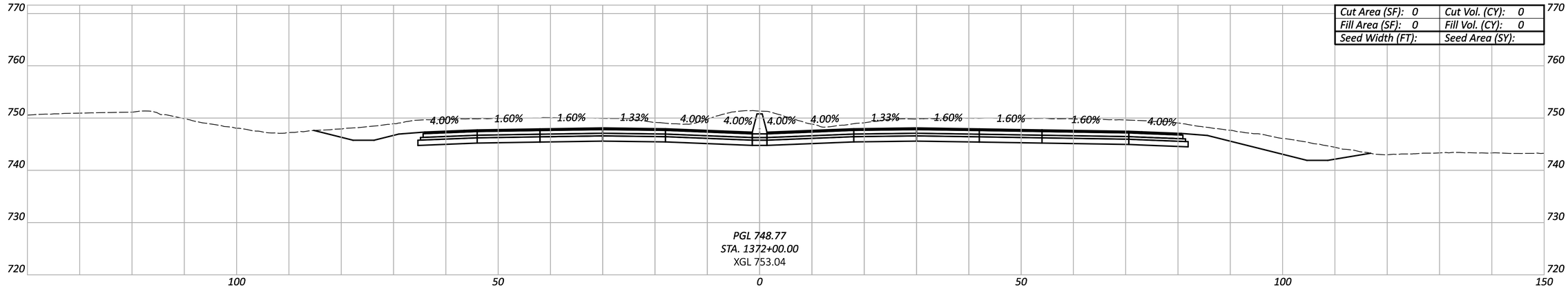

Cut Area (SF): 0	Cut Vol. (CY): 0
Fill Area (SF): 0	Fill Vol. (CY): 0
Seed Width (FT):	Seed Area (SY):

PGL 748.77
STA. 1372+00.00
XGL 753.04

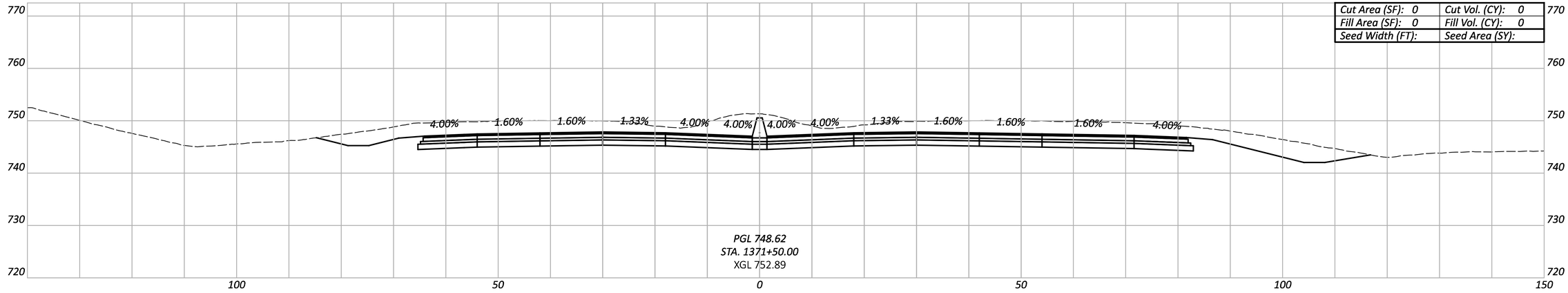

Cut Area (SF): 0	Cut Vol. (CY): 0
Fill Area (SF): 0	Fill Vol. (CY): 0
Seed Width (FT):	Seed Area (SY):

PGL 748.62
STA. 1371+50.00
XGL 752.89

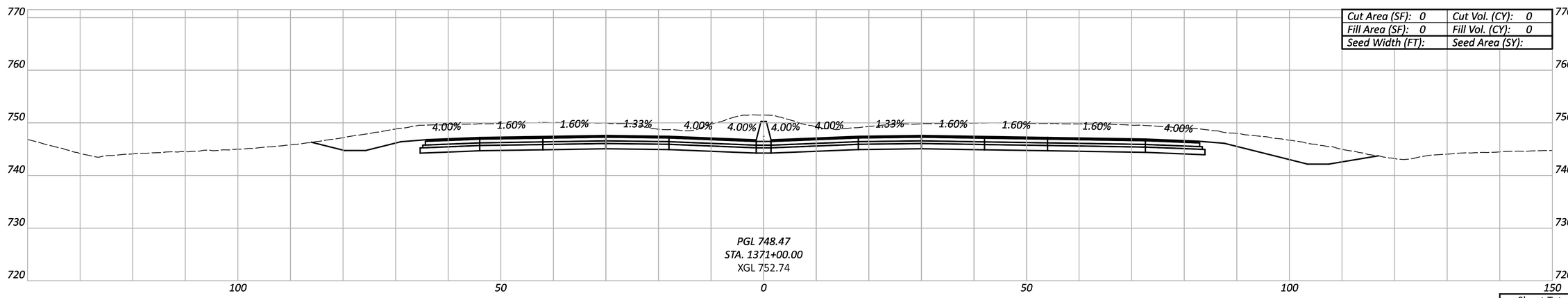

Cut Area (SF): 0	Cut Vol. (CY): 0
Fill Area (SF): 0	Fill Vol. (CY): 0
Seed Width (FT):	Seed Area (SY):

PGL 748.47
STA. 1371+00.00
XGL 752.74

Sheet Totals		
Seeding	Cut	Fill

FRA/FAI-33-22.99/0.00

MODEL: CLK_RW_US33- 1371+00.00 PAPERSIZE: 34x22 (in.) DATE: 8/27/2025 TIME: 10:01:43 PM PLTDRV: OHDOT_PDF.pltcfg PENTBL: OHDOT_Pen.tbl USER: jespelage@jlbinc.com WORKSPACE: OHDOTCtx02 WORKSET: 119387 PRODUCT: OpenRoadsDesigner 24.00.00.205
pw:\\ohiodot-pw.bentley.com:ohiodot-pw-02\Documents\01 Active Projects\District 06\Franklin\119387\401-Engineering_LJB\Roadway\Sheets\119387_XS003.dgn

CROSS-SECTION - U.S. 33
STA. 1371+00.00 TO STA. 1372+00.00

DESIGN AGENCY

DESIGNER
ASN

REVIEWER
JRE 08/15/25

PROJECT ID
121811

SHEET	TOTAL
P.214	P.660

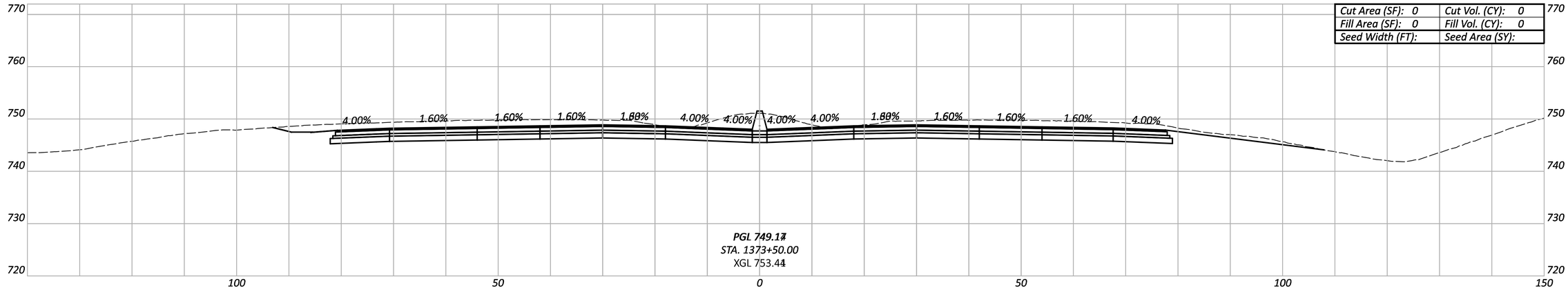

Cut Area (SF): 0	Cut Vol. (CY): 0
Fill Area (SF): 0	Fill Vol. (CY): 0
Seed Width (FT):	Seed Area (SY):

PGL 749.17
STA. 1373+50.00
XGL 753.44

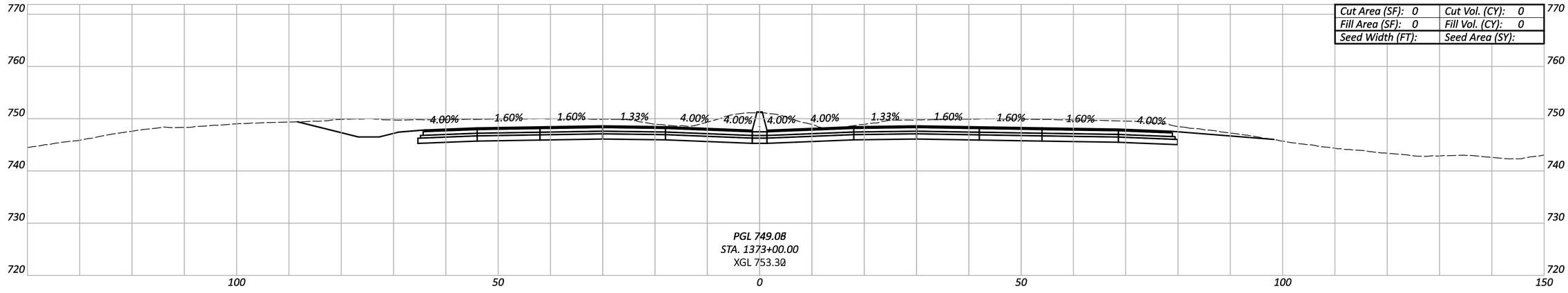

Cut Area (SF): 0	Cut Vol. (CY): 0
Fill Area (SF): 0	Fill Vol. (CY): 0
Seed Width (FT):	Seed Area (SY):

PGL 749.08
STA. 1373+00.00
XGL 753.30

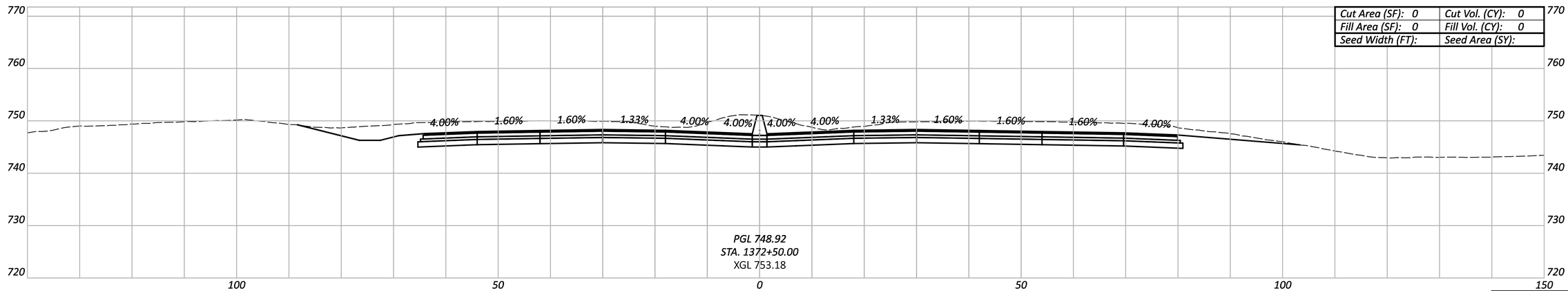

Cut Area (SF): 0	Cut Vol. (CY): 0
Fill Area (SF): 0	Fill Vol. (CY): 0
Seed Width (FT):	Seed Area (SY):

PGL 748.92
STA. 1372+50.00
XGL 753.18

CROSS-SECTION - U.S. 33
STA. 1372+50.00 TO STA. 1373+50.00

DESIGN AGENCY

DESIGNER
ASN

REVIEWER
JRE 08/15/25

PROJECT ID
121811

Sheet Totals		
Seeding	Cut	Fill

SHEET P.215 TOTAL P.660

FRA/FAI-33-22.99/0.00

MODEL: CLX_RW_US33- 1372+50.00 PAPERSIZE: 34x22 (in.) DATE: 8/27/2025 TIME: 10:07:45 PM PLTDRV: OHDOT_PDF.pltcfg PENTBL: OHDOT_Pen.tbl USER: jespelage@jbinc.com WORKSPACE: OHDOTCtx02 WORKSET: 119387 PRODUCT: OpenRoadsDesigner 24.00.00.205
pw:\\ohiodot-pw.bentley.com:ohiodot-pw-02\Documents\01 Active Projects\District 06\Franklin\119387\401-Engineering_LIB\Roadway\Sheets\119387_XS003.dgn

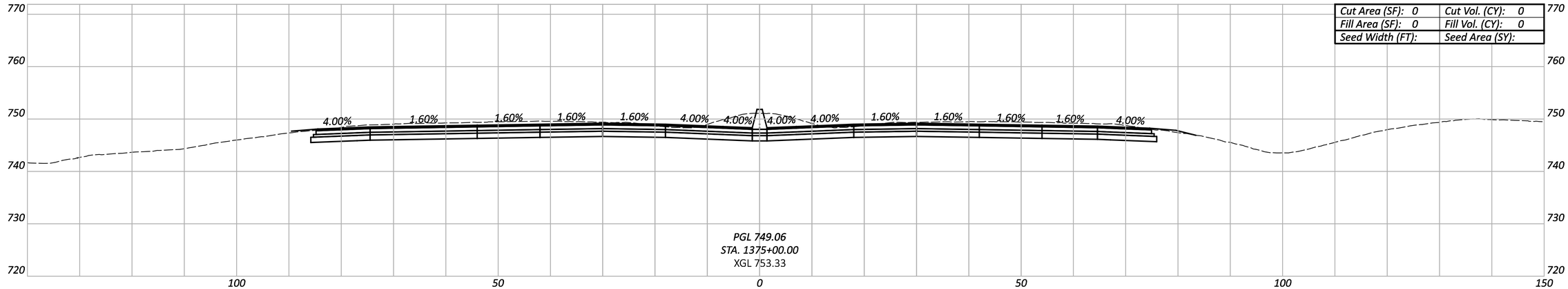

Cut Area (SF): 0	Cut Vol. (CY): 0
Fill Area (SF): 0	Fill Vol. (CY): 0
Seed Width (FT):	Seed Area (SY):

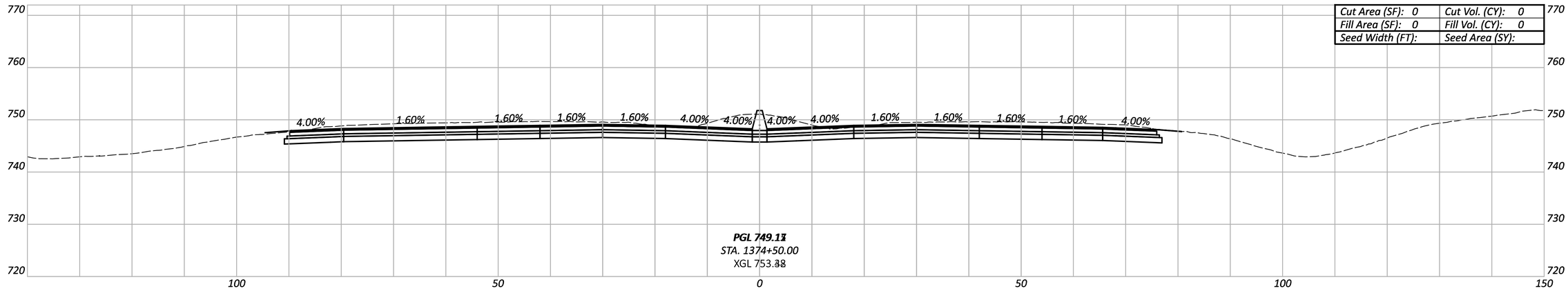

Cut Area (SF): 0	Cut Vol. (CY): 0
Fill Area (SF): 0	Fill Vol. (CY): 0
Seed Width (FT):	Seed Area (SY):

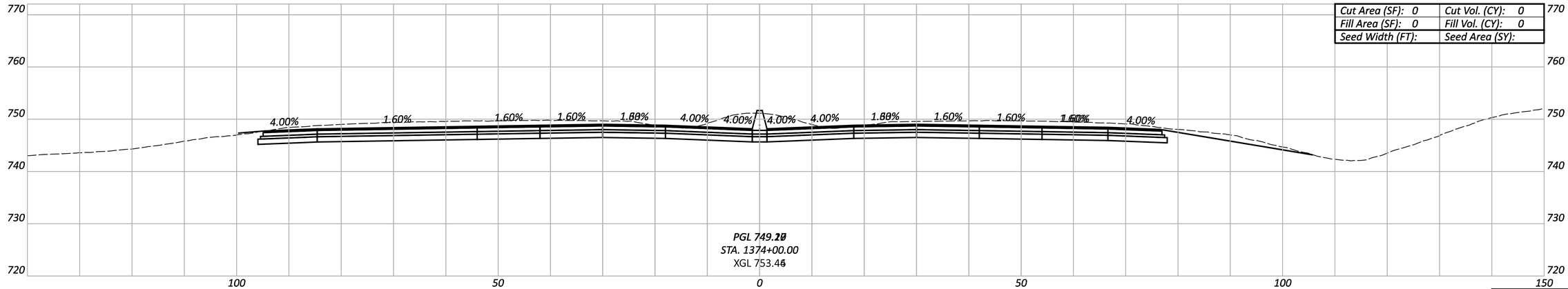

Cut Area (SF): 0	Cut Vol. (CY): 0
Fill Area (SF): 0	Fill Vol. (CY): 0
Seed Width (FT):	Seed Area (SY):

Sheet Totals		
Seeding	Cut	Fill

CROSS-SECTION - U.S. 33
STA. 1374+00.00 TO STA. 1375+00.00

DESIGN AGENCY

DESIGNER ASN

REVIEWER JRE 08/15/25

PROJECT ID 121811

SHEET P.216 TOTAL P.660

FRA/FAI-33-22.99/0.00

MODEL: CLX_RW_US33- 1374+00.00 PAPERSIZE: 34x22 (in.) DATE: 8/27/2025 TIME: 10:11:45 PM PLTDRV: OHDOT_PDF.pltcfg PENTBL: OHDOT_Pen.tbl USER: jespelage@ljbinc.com WORKSPACE: OHDOTCtx02 WORKSET: 119387 PRODUCT: OpenRoadsDesigner 24.00.00.205
pw:\\ohiodot-pw.bentley.com:ohiodot-pw-02\Documents\01 Active Projects\District 06\Franklin\119387\401-Engineering_LIB\Roadway\Sheets\119387_XS003.dgn

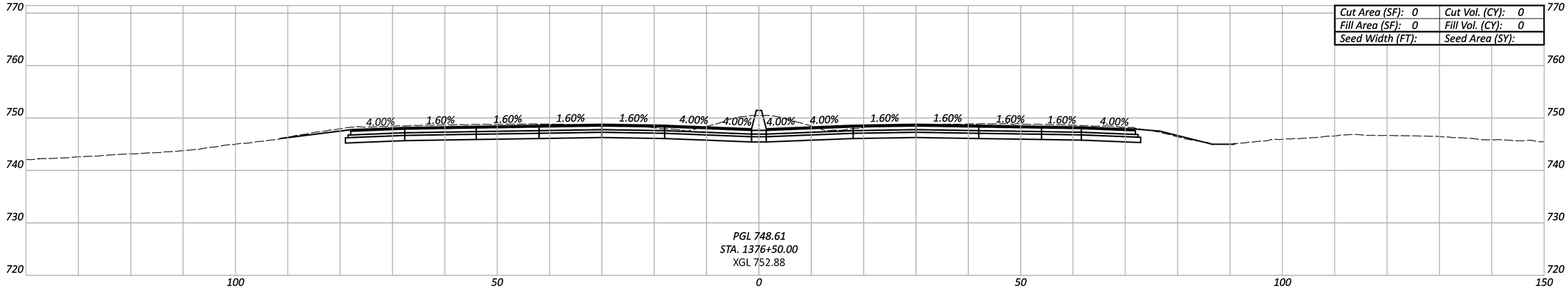

Cut Area (SF): 0	Cut Vol. (CY): 0
Fill Area (SF): 0	Fill Vol. (CY): 0
Seed Width (FT):	Seed Area (SY):

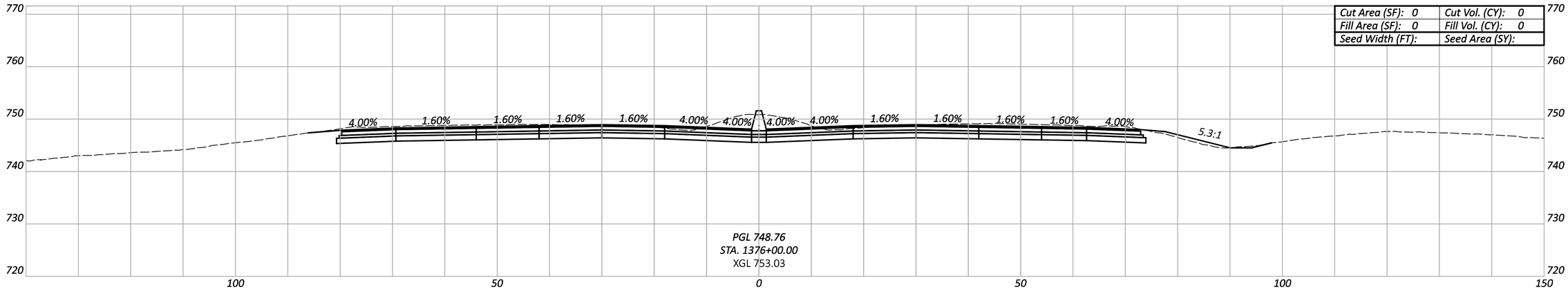

Cut Area (SF): 0	Cut Vol. (CY): 0
Fill Area (SF): 0	Fill Vol. (CY): 0
Seed Width (FT):	Seed Area (SY):

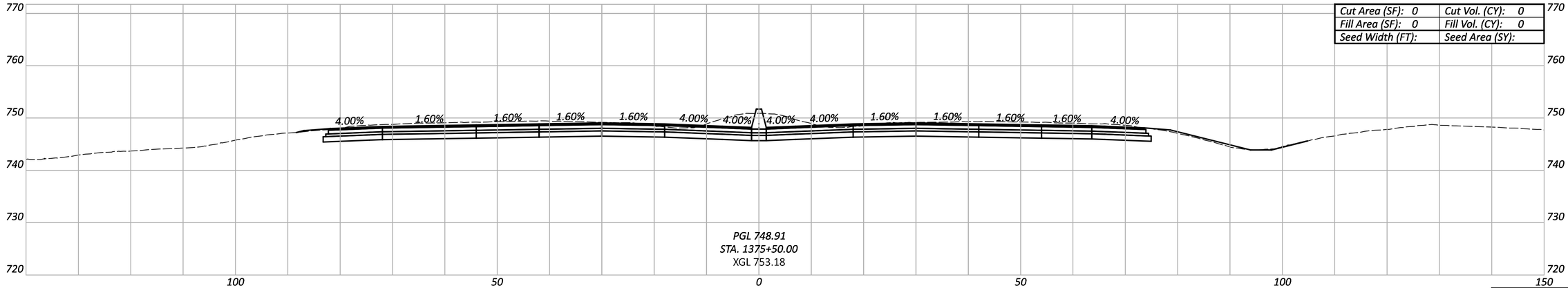

Cut Area (SF): 0	Cut Vol. (CY): 0
Fill Area (SF): 0	Fill Vol. (CY): 0
Seed Width (FT):	Seed Area (SY):

Sheet Totals		
Seeding	Cut	Fill

CROSS-SECTION - U.S. 33
STA. 1375+50.00 TO STA. 1376+50.00

DESIGN AGENCY

DESIGNER ASN

REVIEWER JRE 08/15/25

PROJECT ID 121811

SHEET P.217 TOTAL P.660

FRA/FAI-33-22.99/0.00

MODEL: CLX_RW_US33- 1375+50.00 PAPERSIZE: 34x22 (in.) DATE: 8/27/2025 TIME: 10:12:00 PM PLTDRV: OHDOT_PDF.pltcfg PENTBL: OHDOT_Pen.tbl USER: jespelage@jlbinc.com WORKSPACE: OHDOTCEv02 WORKSET: 119387 PRODUCT: OpenRoadsDesigner 24.00.00.205
pw:\\ohiodot-pw.bentley.com:ohiodot-pw-02\Documents\01 Active Projects\District 06\Franklin\119387\401-Engineering_LIB\Roadway\Sheets\119387_XS003.dgn

MODEL: CLX_RW_U333- 1377+00.00 PAPERSIZE: 34x22 (in.) DATE: 8/27/2025 TIME: 10:16:00 PM PLTDRV: OHDOT_PDF.pltcfg PENTBL: OHDOT_Pen.tbl USER: jespelage@jbinc.com WORKSPACE: OHDOTCtx02 WORKSET: 119387 PRODUCT: OpenRoadsDesigner 24.00.00.205
pw:\\ohiodot-pw.bentley.com:ohiodot-pw-02\Documents\01 Active Projects\District 06\Franklin\119387\401-Engineering_LJB\Roadway\Sheets\119387_XS003.dgn

FRA/FAI-33-22.99/0.00

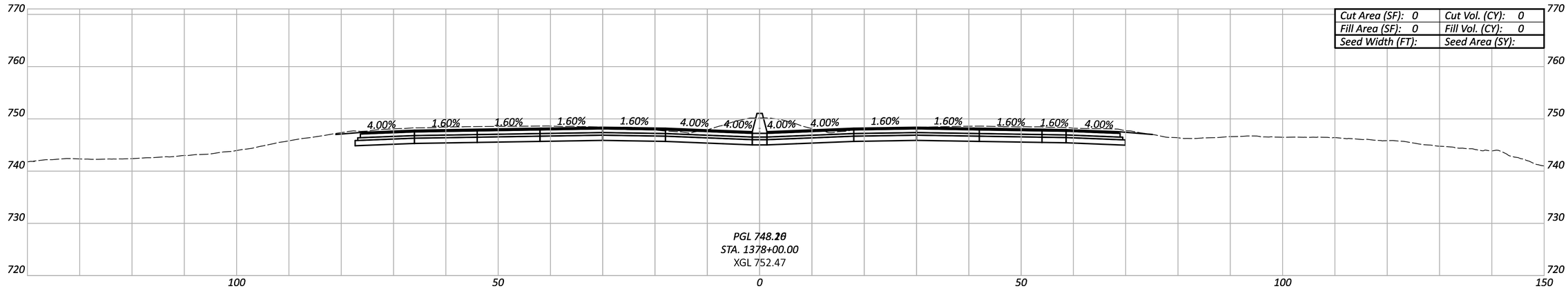

Cut Area (SF): 0	Cut Vol. (CY): 0
Fill Area (SF): 0	Fill Vol. (CY): 0
Seed Width (FT):	Seed Area (SY):

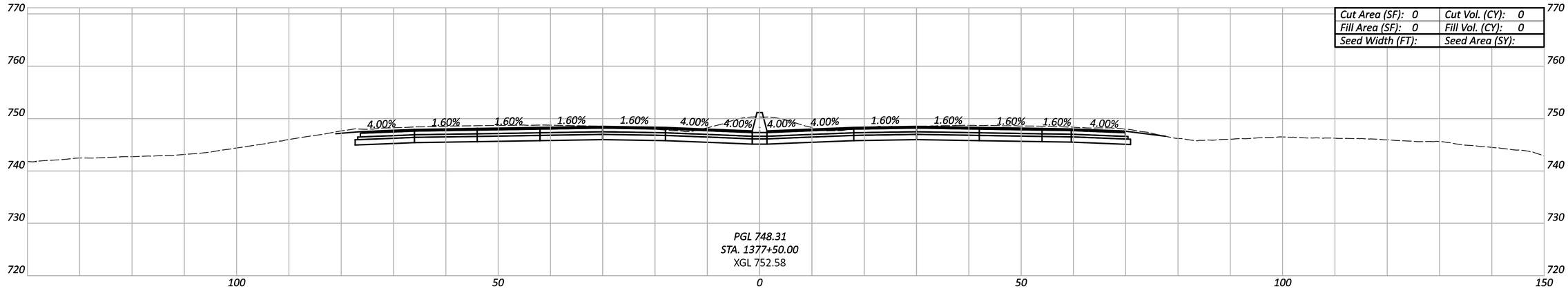

Cut Area (SF): 0	Cut Vol. (CY): 0
Fill Area (SF): 0	Fill Vol. (CY): 0
Seed Width (FT):	Seed Area (SY):

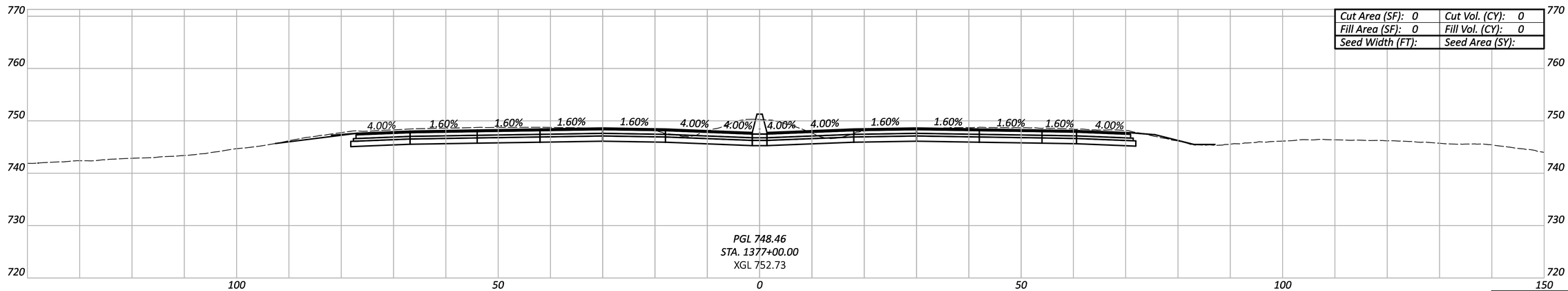

Cut Area (SF): 0	Cut Vol. (CY): 0
Fill Area (SF): 0	Fill Vol. (CY): 0
Seed Width (FT):	Seed Area (SY):

Sheet Totals		
Seeding	Cut	Fill

CROSS-SECTION - U.S. 33
STA. 1377+00.00 TO STA. 1378+00.00

DESIGN AGENCY

DESIGNER ASN

REVIEWER JRE 08/15/25

PROJECT ID 121811

SHEET	TOTAL
P.218	P.660

MODEL: CIX_RW_US33- 1378+50.00 PAPERSIZE: 34x22 (in.) DATE: 8/27/2025 TIME: 10:16:15 PM PLTDRV: OHDOT_PDF.pltcfg PENTBL: OHDOT_Pen.tbl USER: jespelage@jbinc.com WORKSPACE: OHDOTCivil02 WORKSET: 119387 PRODUCT: OpenRoadsDesigner 24.00.00.205
pw:\\ohiodot-pw.bentley.com:ohiodot-pw-02\Documents\01 Active Projects\District 06\Franklin\119387\401-Engineering_LIB\Roadway\Sheets\119387_XS003.dgn

FRA/FAI-33-22.99/0.00

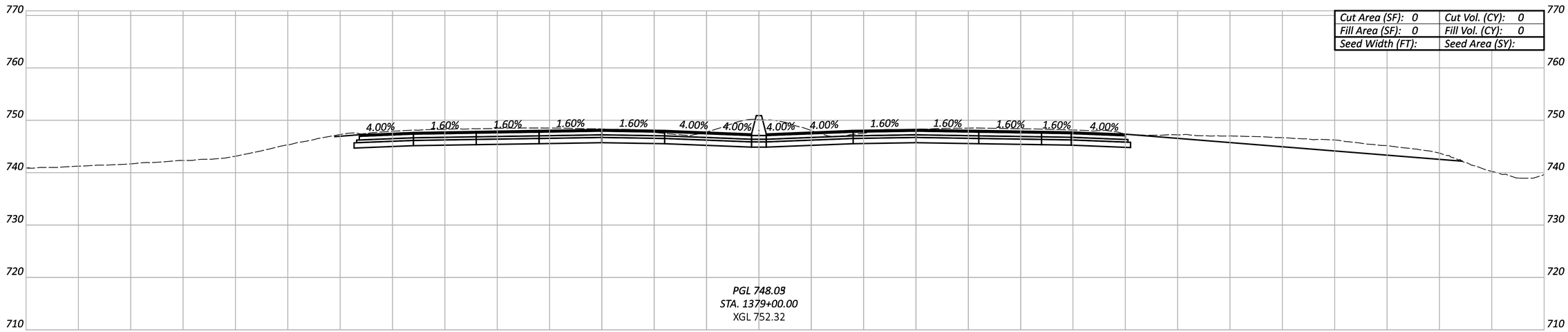

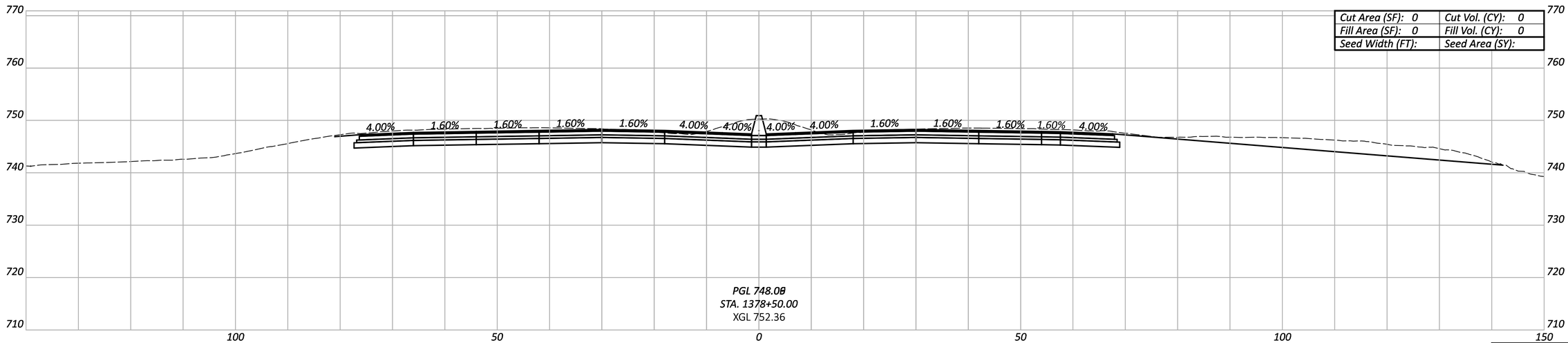

CROSS-SECTION - U.S. 33
STA. 1378+50.00 TO STA. 1379+00.00

Sheet Totals		
Seeding	Cut	Fill

DESIGN AGENCY

DESIGNER
ASN

REVIEWER
JRE 08/15/25

PROJECT ID
121811

SHEET	TOTAL
P.219	P.660

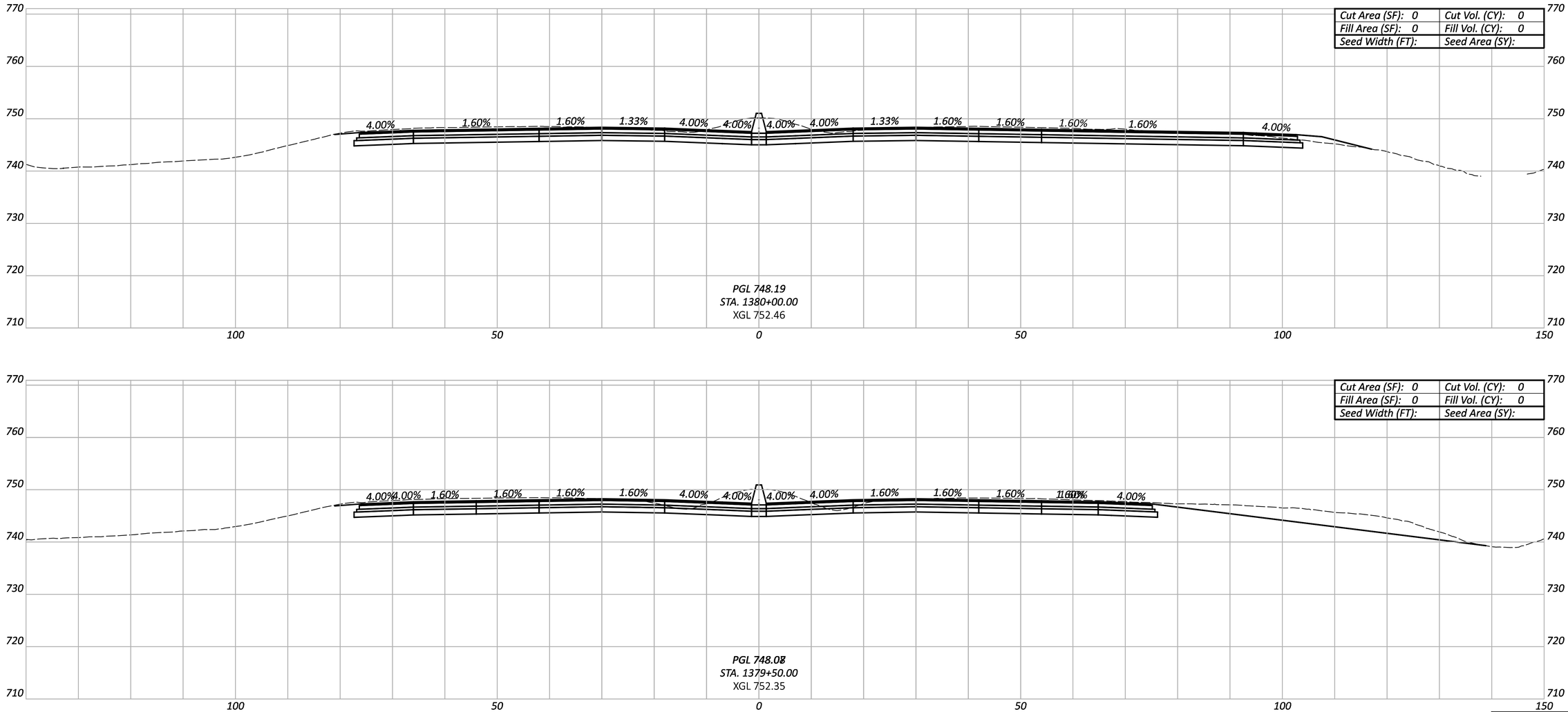

FRA/FAI-33-22.99/0.00

MODEL: CLX_RW_US33- 1379+50.00 PAPERSIZE: 34x22 (in.) DATE: 8/27/2025 TIME: 10:16:25 PM PLTDRV: OHDOT_PDF.pltcfg PENTBL: OHDOT_Pen.tbl USER: jespelage@jbinc.com WORKSPACE: OHDOTCtx02 WORKSET: 119387 PRODUCT: OpenRoadsDesigner 24.00.00.205
pw:\\ohiodot-pw.bentley.com:ohiodot-pw-02\Documents\01 Active Projects\District 06\Franklin\119387\401-Engineering_LIB\Roadway\Sheets\119387_XS003.dgn

CROSS-SECTION - U.S. 33
STA. 1379+50.00 TO STA. 1380+00.00

Sheet Totals		
Seeding	Cut	Fill

DESIGN AGENCY

DESIGNER ASN

REVIEWER JRE 08/15/25

PROJECT ID 121811

SHEET P.220 TOTAL P.660

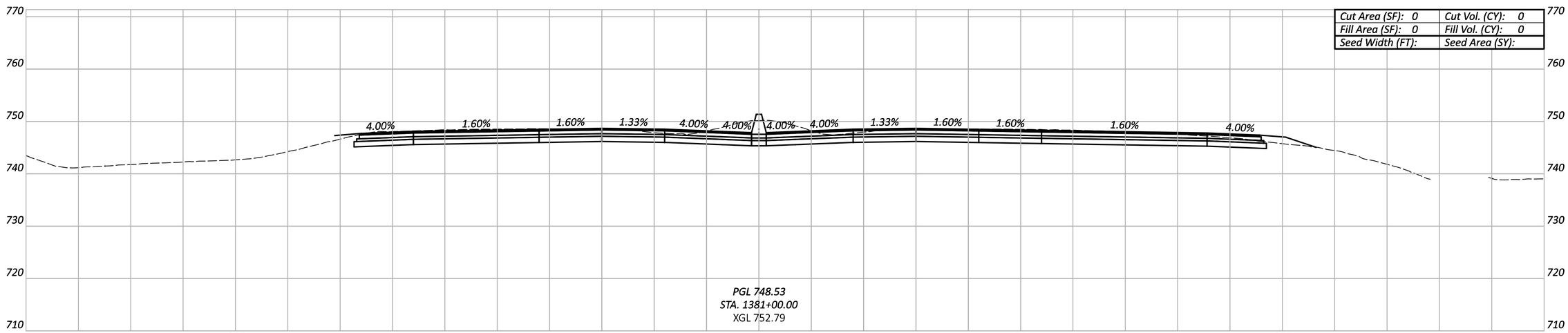

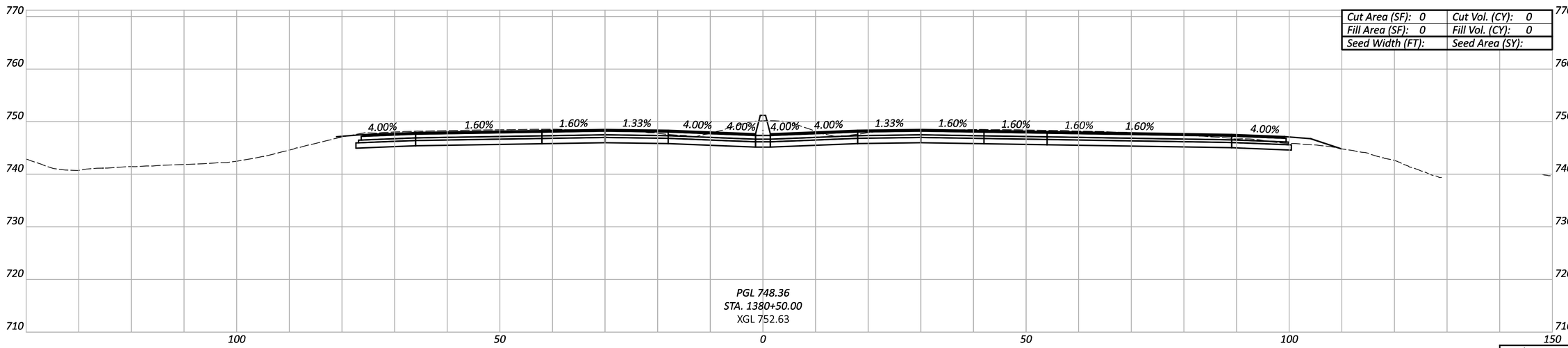

CROSS-SECTION - U.S. 33
STA. 1380+50.00 TO STA. 1381+00.00

Sheet Totals		
Seeding	Cut	Fill

DESIGN AGENCY

DESIGNER ASN

REVIEWER JRE 08/15/25

PROJECT ID 121811

SHEET P.221 TOTAL P.660

FRA/FAI-33-22.99/0.00

MODEL: CLX_RW_US33- 1380+50.00 PAPERSIZE: 34x22 (in.) DATE: 8/27/2025 TIME: 10:16:35 PM PLTDRV: OHDOT_PDF.pltcfg PENTBL: OHDOT_Pen.tbl USER: jespelage@jbinc.com WORKSPACE: OHDOTCEv02 WORKSET: 119387 PRODUCT: OpenRoadsDesigner 24.00.00.205
pw:\\ohiodot-pw.bentley.com:ohiodot-pw-02\Documents\01 Active Projects\District 06\Franklin\119387\401-Engineering_LIB\Roadway\Sheets\119387_XS003.dgn

MODEL: CLX_RW_US33- 1381+50.00 PAPERSIZE: 34x22 (in.) DATE: 8/27/2025 TIME: 10:16:45 PM PLTDRV: OHDOT_PDF.pltcfg PENTBL: OHDOT_Pen.tbl USER: jespelage@jbinc.com WORKSPACE: OHDOTCtv02 WORKSET: 119387 PRODUCT: OpenRoadsDesigner 24.00.00.205
pw:\\ohiodot-pw.bentley.com:ohiodot-pw-02\Documents\01 Active Projects\District 06\Franklin\119387\401-Engineering_LIB\Roadway\Sheets\119387_XS003.dgn

FRA/FAI-33-22.99/0.00

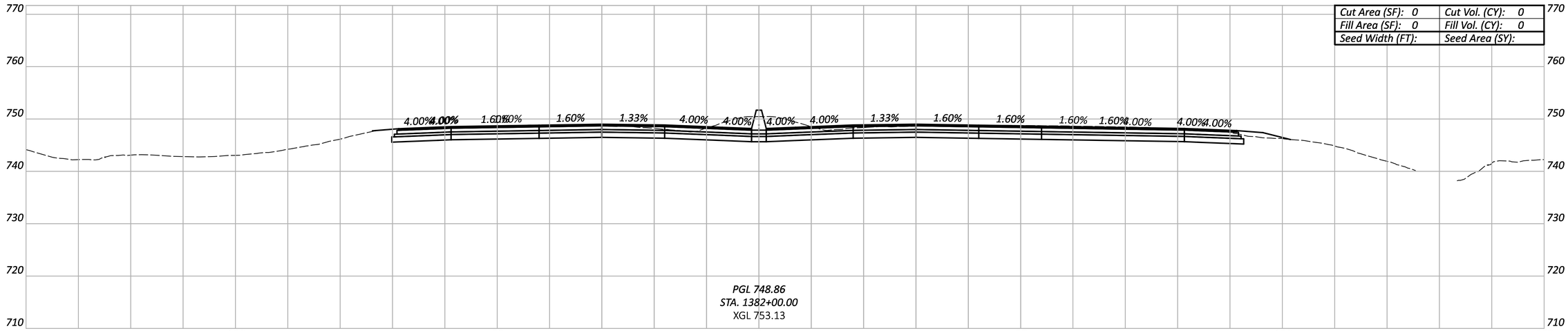

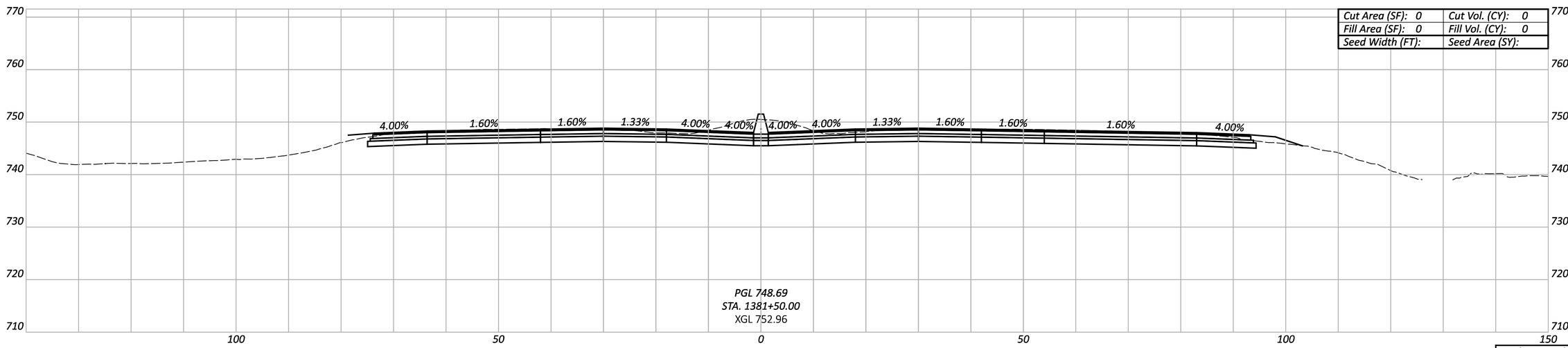

CROSS-SECTION - U.S. 33
STA. 1381+50.00 TO STA. 1382+00.00

Sheet Totals		
Seeding	Cut	Fill

DESIGN AGENCY

DESIGNER ASN

REVIEWER JRE 08/15/25

PROJECT ID 121811

SHEET P.222 TOTAL P.660

MODEL: CLX_RW_US33- 1382+50.00 PAPERSIZE: 34x22 (in.) DATE: 8/27/2025 TIME: 10:16:55 PM PLTDRV: OHDOT_PDF.pltcfg PENTBL: OHDOT_Pen.tbl USER: jespelage@jbinc.com WORKSPACE: OHDOTCtx02 WORKSET: 119387 PRODUCT: OpenRoadsDesigner 24.00.00.205
pw:\\ohiodot-pw.bentley.com:ohiodot-pw-02\Documents\01 Active Projects\District 06\Franklin\119387\401-Engineering_LIB\Roadway\Sheets\119387_XS003.dgn

FRA/FAI-33-22.99/0.00

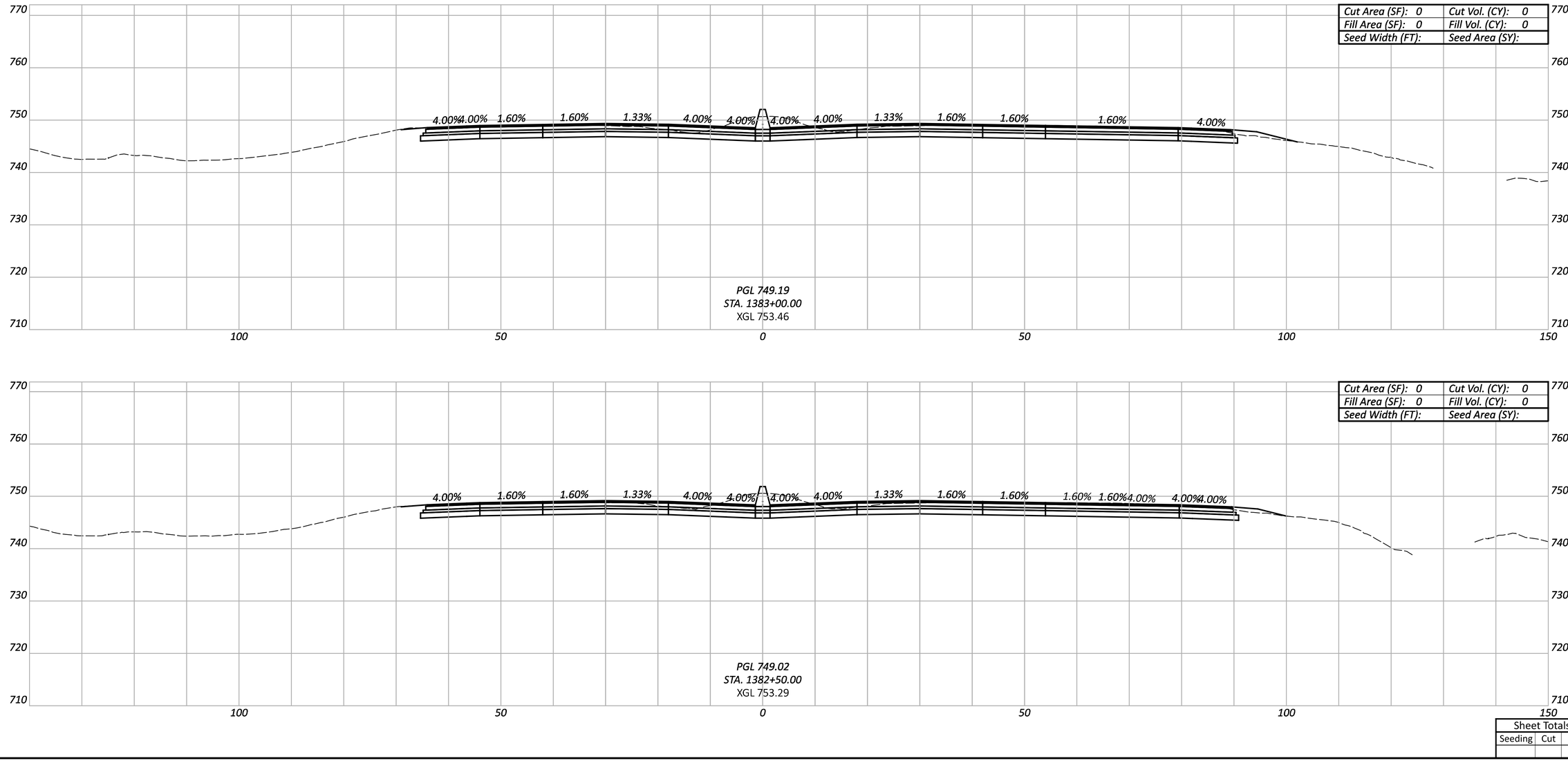

CROSS-SECTION - U.S. 33
STA. 1382+50.00 TO STA. 1383+00.00

Sheet Totals		
Seeding	Cut	Fill

DESIGN AGENCY

DESIGNER ASN

REVIEWER JRE 08/15/25

PROJECT ID 121811

SHEET	TOTAL
P.223	P.660

MODEL: CLX_RW_US33- 1383+50.00 PAPERSIZE: 34x22 (in.) DATE: 8/27/2025 TIME: 10:17:05 PM PLTDRV: OHDOT_PDF.pltcfg PENTBL: OHDOT_Pen.tbl USER: jespelage@jbinc.com WORKSPACE: OHDOTCtv02 WORKSET: 119387 PRODUCT: OpenRoadsDesigner 24.00.00.205
pw:\\ohiodot-pw.bentley.com:ohiodot-pw-02\Documents\01 Active Projects\District 06\Franklin\119387\401-Engineering_LJB\Roadway\Sheets\119387_XS003.dgn

FRA/FAI-33-22.99/0.00

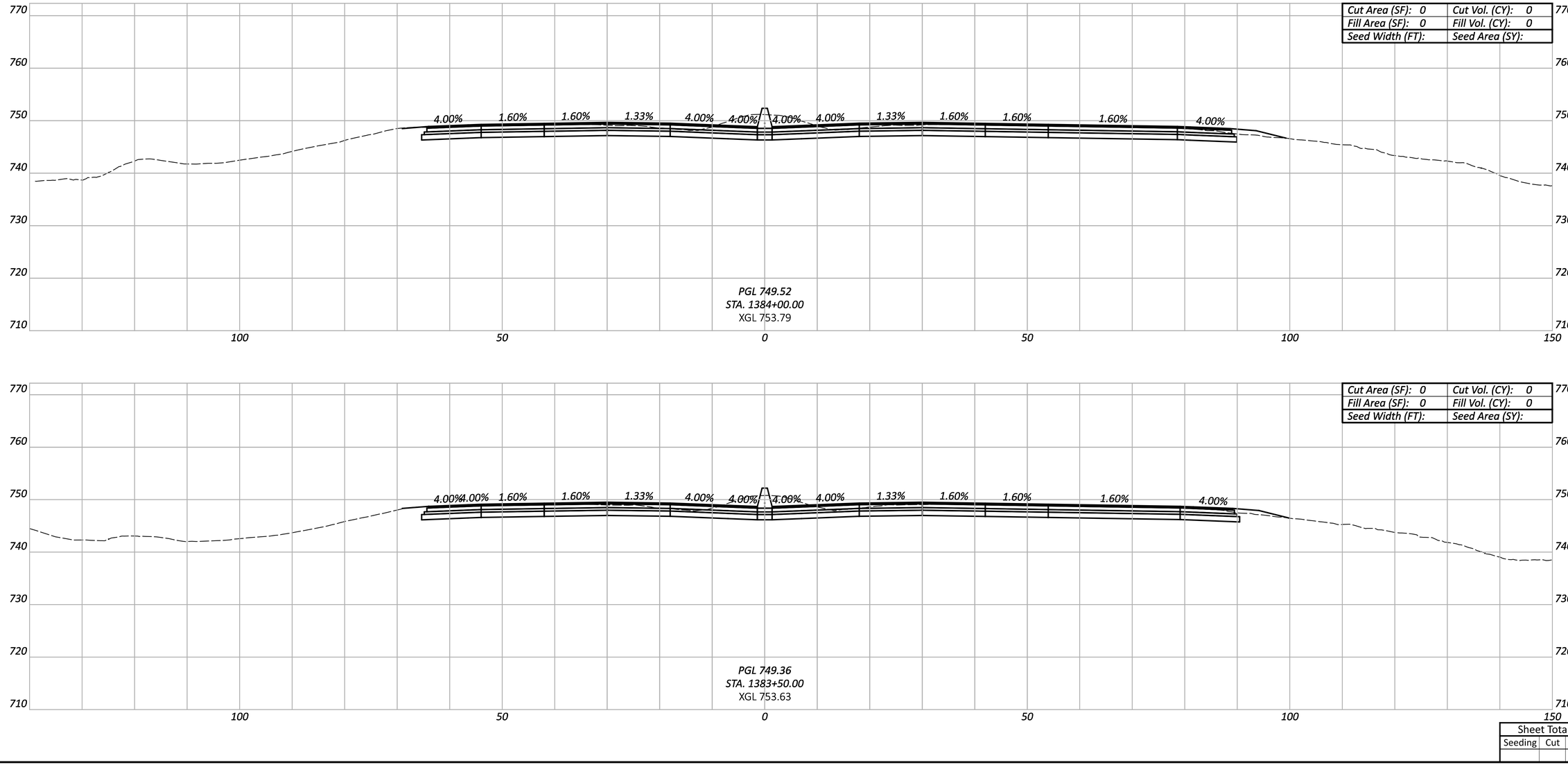

Sheet Totals

Seeding	Cut	Fill

CROSS-SECTION - U.S. 33
STA. 1383+50.00 TO STA. 1384+00.00

DESIGN AGENCY

DESIGNER ASN

REVIEWER JRE 08/15/25

PROJECT ID 121811

SHEET P.224 TOTAL P.660

MODEL: CLX_RW_US33- 1384+50.00 PAPERSIZE: 34x22 (in.) DATE: 8/27/2025 TIME: 10:23:06 PM PLTDRV: OHDOT_PDF.pltcfg PENTBL: OHDOT_Pen.tbl USER: jespelage@jbinc.com WORKSPACE: OHDOTCivil02 WORKSET: 119387 PRODUCT: OpenRoadsDesigner 24.00.00.205
pw:\\ohiodot-pw.bentley.com:ohiodot-pw-02\Documents\01 Active Projects\District 06\Franklin\119387\401-Engineering_LJB\Roadway\Sheets\119387_XS003.dgn

FRA/FAI-33-22.99/0.00

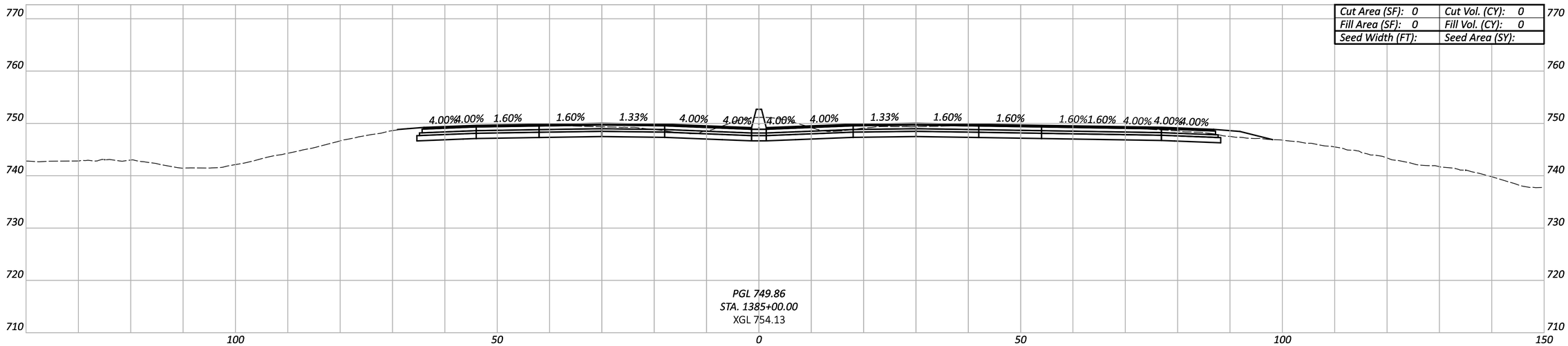

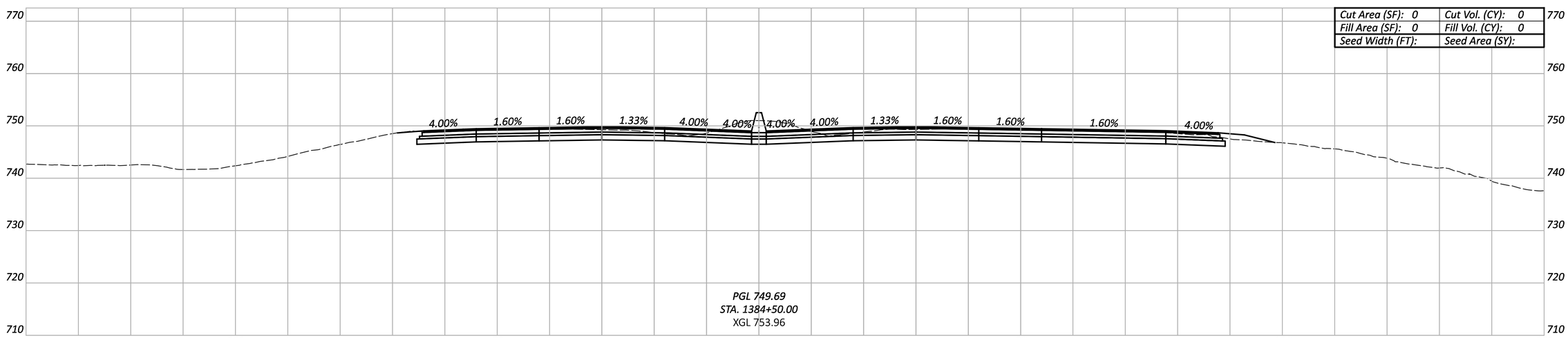

Sheet Totals

Seeding	Cut	Fill

CROSS-SECTION - U.S. 33
STA. 1384+50.00 TO STA. 1385+00.00

DESIGN AGENCY

DESIGNER ASN

REVIEWER JRE 08/15/25

PROJECT ID 121811

SHEET P.225 TOTAL P.660

MODEL: CLX_RW_US33- 1385+50.00 PAPERSIZE: 34x22 (in.) DATE: 8/27/2025 TIME: 10:23:16 PM PLTDRV: OHDOT_PDF.pltcfg PENTBL: OHDOT_Pen.tbl USER: jespelage@jbinc.com WORKSPACE: OHDOTCtx02 WORKSET: 119387 PRODUCT: OpenRoadsDesigner 24.00.00.205
pw:\\ohiodot-pw.bentley.com:ohiodot-pw-02\Documents\01 Active Projects\District 06\Franklin\119387\401-Engineering_LIB\Roadway\Sheets\119387_XS003.dgn

FRA/FAI-33-22.99/0.00

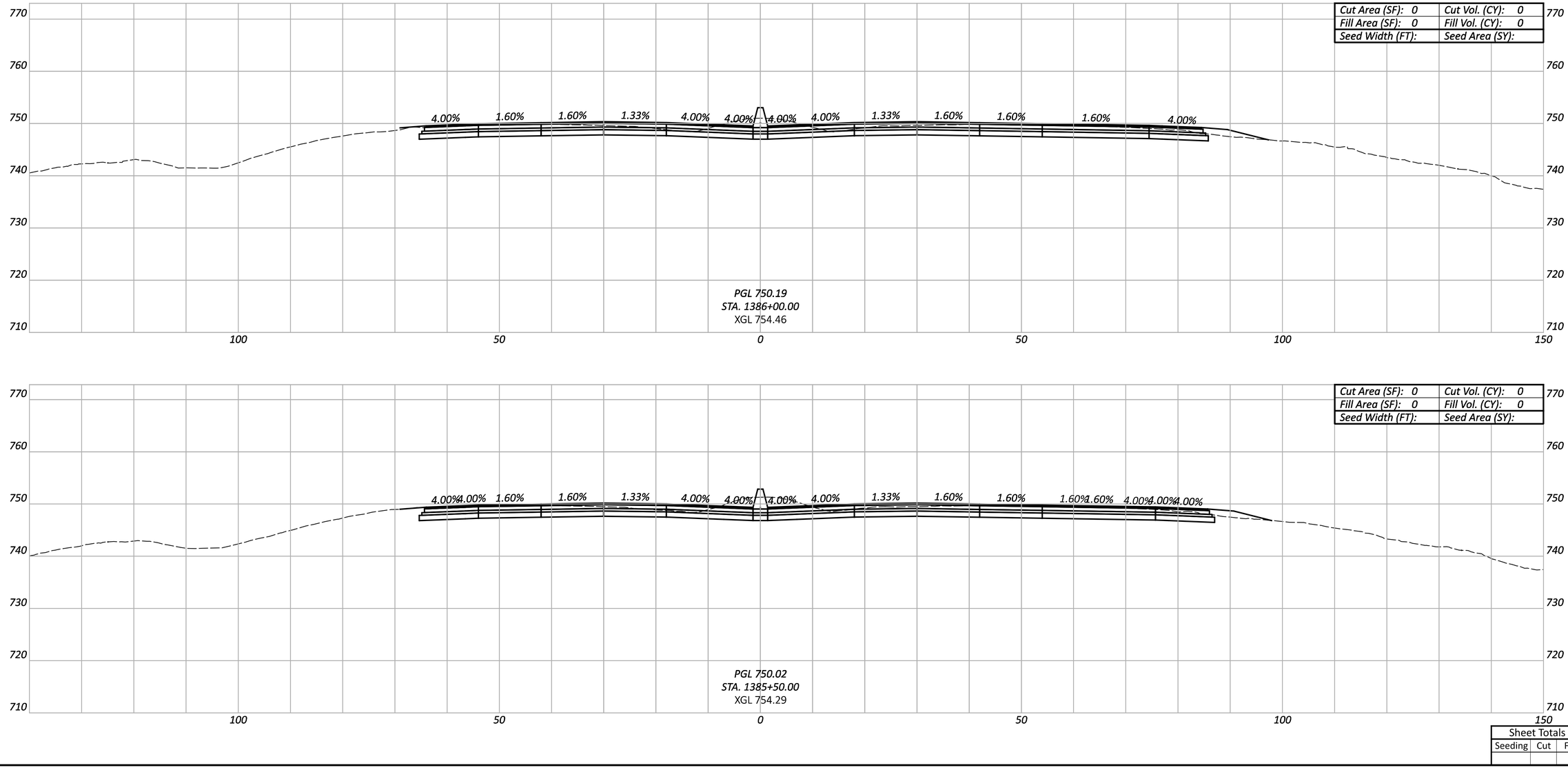

CROSS-SECTION - U.S. 33
STA. 1385+50.00 TO STA. 1386+00.00

DESIGN AGENCY

DESIGNER ASN

REVIEWER JRE 08/15/25

PROJECT ID 121811

Sheet Totals

Seeding	Cut	Fill

SHEET P.226 TOTAL P.660

MODEL: CLX_RW_US33- 1386+50.00 PAPERSIZE: 34x22 (in.) DATE: 8/27/2025 TIME: 10:23:25 PM PLTDRV: OHDOT_PDF.pltcfg PENTBL: OHDOT_Pen.tbl USER: jespelage
pw:\\ohiodot-pw.bentley.com:ohiodot-pw-02\Documents\01 Active Projects\District 06\Franklin\119387\401-Engineering_LIB\Roadway\Sheets\119387_XS003.dgn

FRA/FAI-33-22.99/0.00

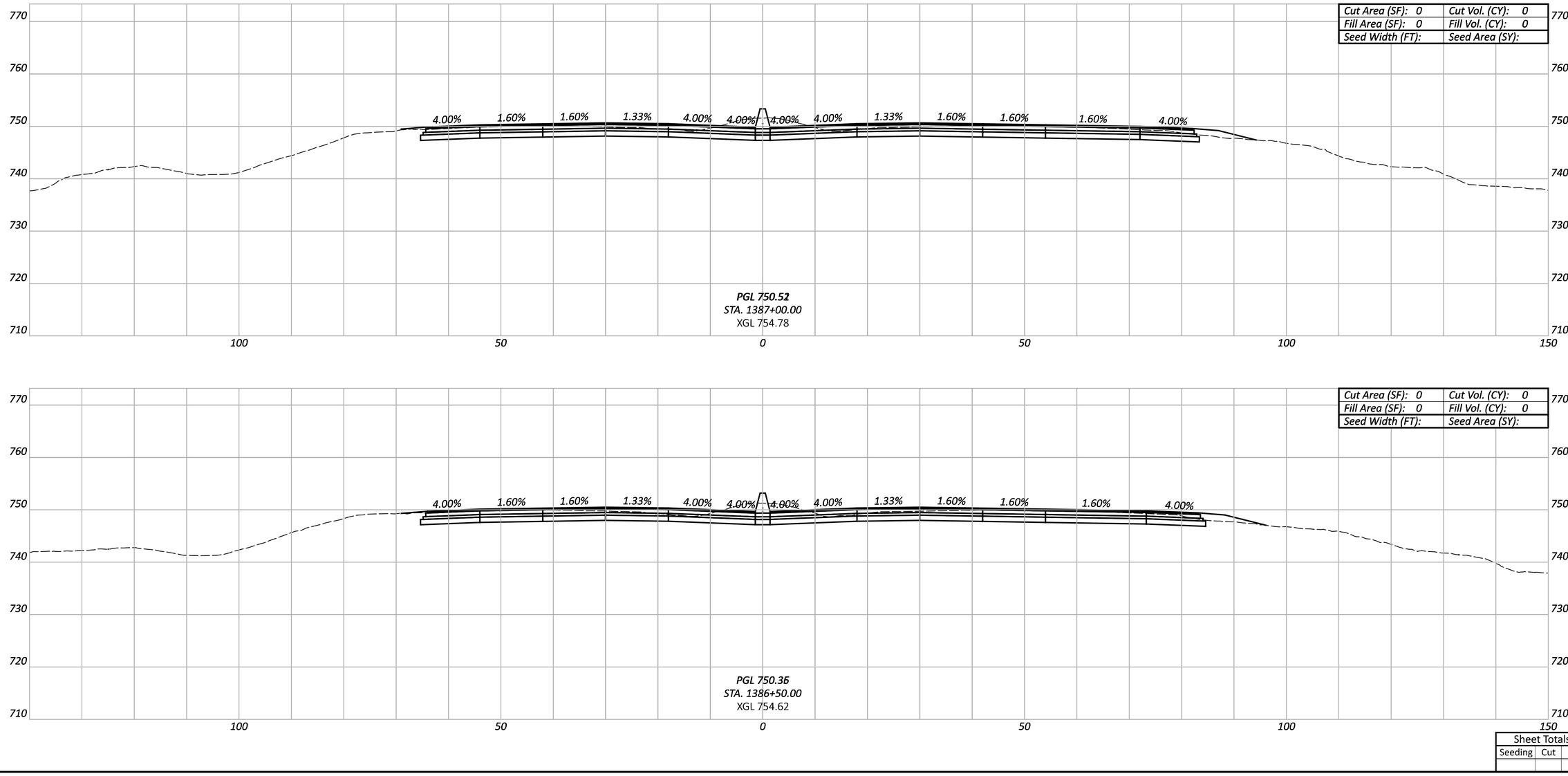

CROSS-SECTION - U.S. 33
STA. 1386+50.00 TO STA. 1387+00.00

Sheet Totals		
Seeding	Cut	Fill

DESIGN AGENCY

DESIGNER ASN

REVIEWER JRE 08/15/25

PROJECT ID 121811

SHEET P.227 TOTAL P.660

MODEL: CLX_RW_U533- 1387+50.00 PAPERSIZE: 34x22 (in.) DATE: 8/27/2025 TIME: 10:23:35 PM PLTDRV: OHDOT_PDF.pltcfg PENTBL: OHDOT_Pen.tbl USER: jespelage@jbinc.com WORKSPACE: OHDOTCivil02 WORKSET: 119387 PRODUCT: OpenRoadsDesigner 24.00.00.205
pw:\\ohiodot-pw.bentley.com:ohiodot-pw-02\Documents\01 Active Projects\District 06\Franklin\119387\401-Engineering_LIB\Roadway\Sheets\119387_XS003.dgn

FRA/FAI-33-22.99/0.00

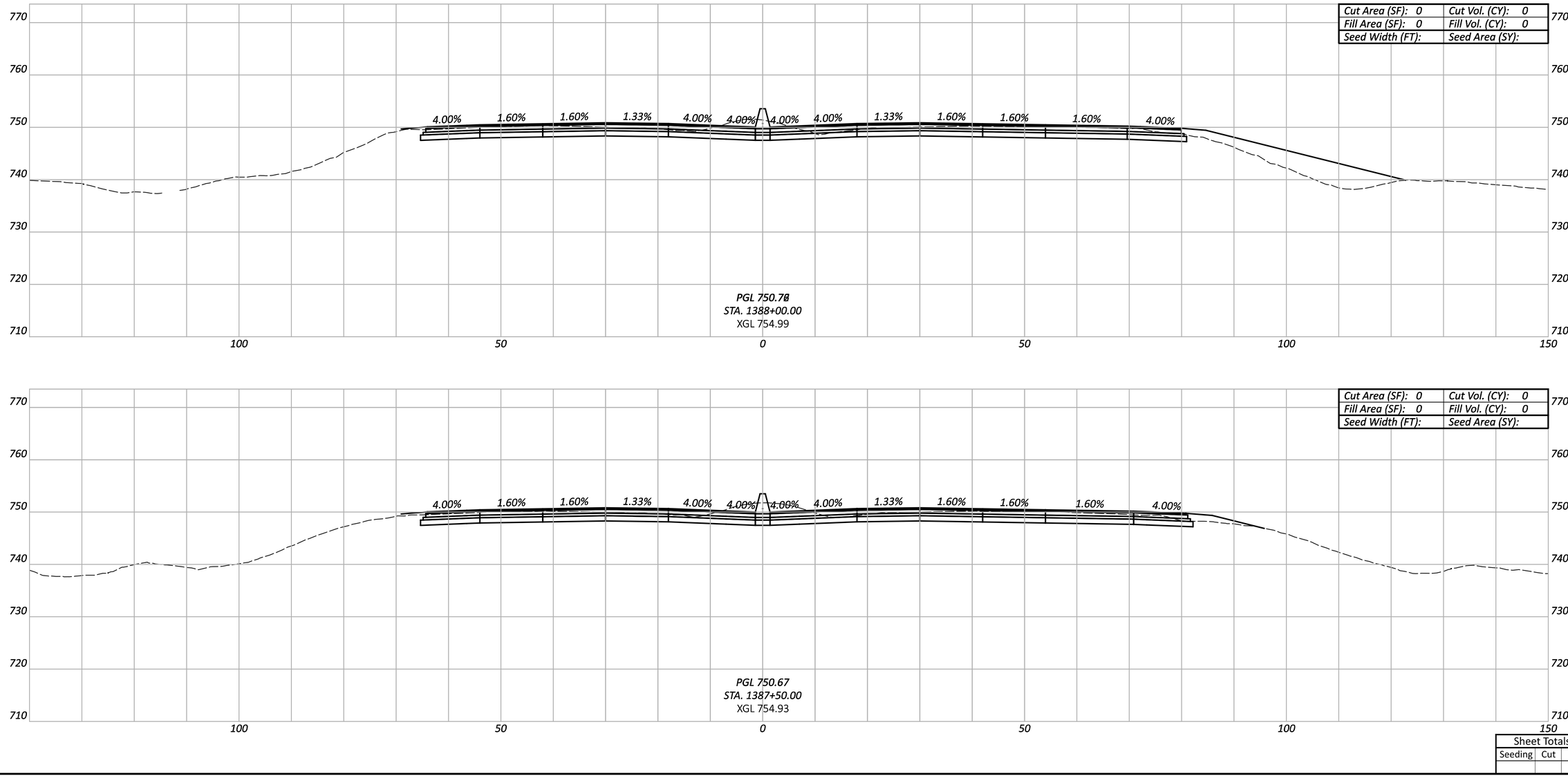

CROSS-SECTION - U.S. 33
STA. 1387+50.00 TO STA. 1388+00.00

Sheet Totals

Seeding	Cut	Fill

DESIGN AGENCY

DESIGNER ASN

REVIEWER JRE 08/15/25

PROJECT ID 121811

SHEET P.228 TOTAL P.660

FRA/FAI-33-22.99/0.00

MODEL: CLX_RW_U533- 1388+50.00 PAPERSIZE: 34x22 (in.) DATE: 8/27/2025 TIME: 10:23:44 PM PLTDRV: OHDOT_PDF.pltcfg PENTBL: OHDOT_Pen.tbl USER: jespelage@jbinc.com WORKSPACE: OHDOTCEv02 WORKSET: 119387 PRODUCT: OpenRoadsDesigner 24.00.00.205
pw:\\ohiodot-pw.bentley.com:ohiodot-pw-02\Documents\01 Active Projects\District 06\Franklin\119387\401-Engineering_LJB\Roadway\Sheets\119387_XS003.dgn

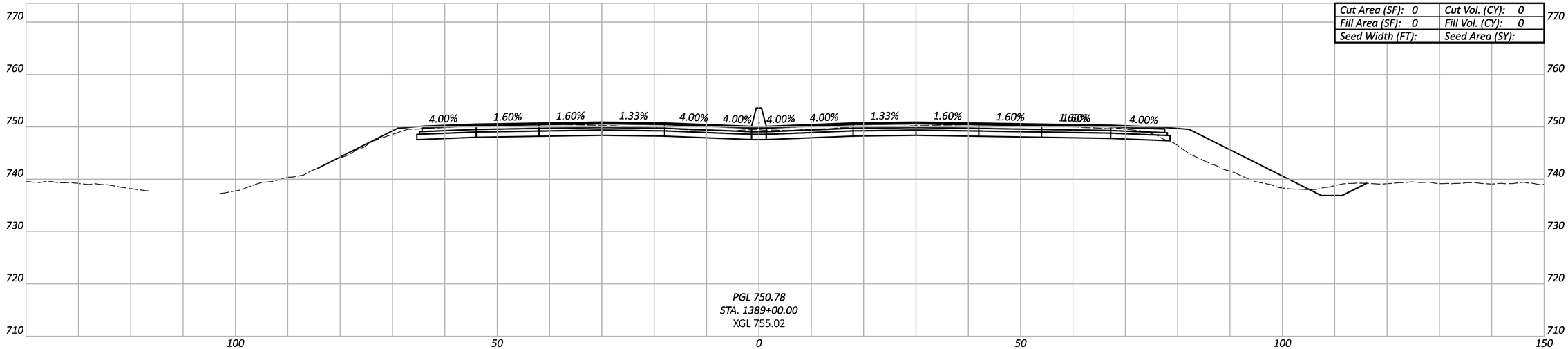

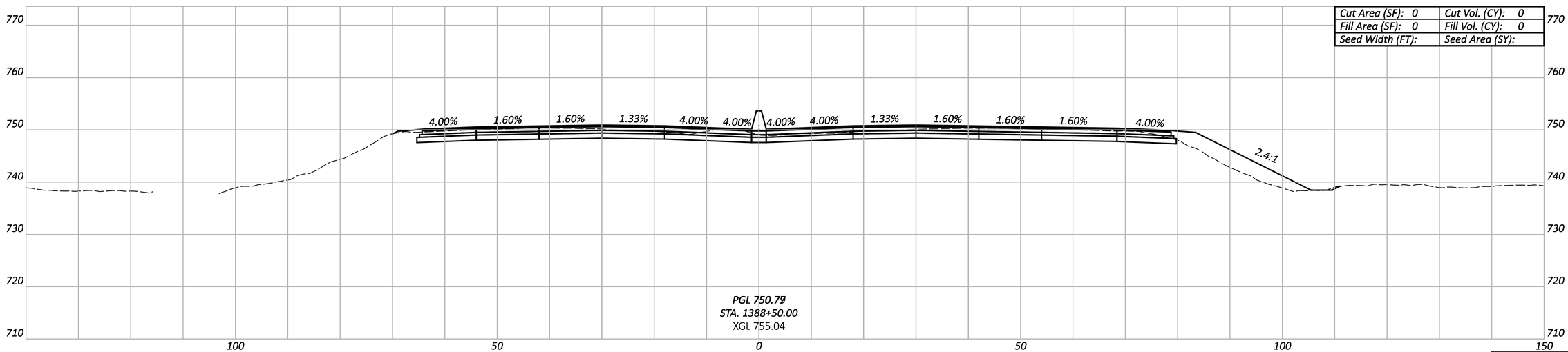

CROSS-SECTION - U.S. 33
STA. 1388+50.00 TO STA. 1389+00.00

DESIGN AGENCY

DESIGNER
ASN

REVIEWER
JRE 08/15/25

PROJECT ID
121811

Sheet Totals		
Seeding	Cut	Fill

SHEET	TOTAL
P.229	P.660

MODEL: CLX_RW_U533- 1389+50.00 PAPERSIZE: 34x22 (in.) DATE: 8/27/2025 TIME: 10:23:54 PM PLTDRV: OHDOT_PDF.pltcfg PENTBL: OHDOT_Pen.tbl USER: jespelage@jbinc.com WORKSPACE: OHDOTCEv02 WORKSET: 119387 PRODUCT: OpenRoadsDesigner 24.00.00.205
pw:\\ohiodot-pw.bentley.com:ohiodot-pw-02\Documents\01 Active Projects\District 06\Franklin\119387\401-Engineering_LIB\Roadway\Sheets\119387_XS003.dgn

FRA/FAI-33-22.99/0.00

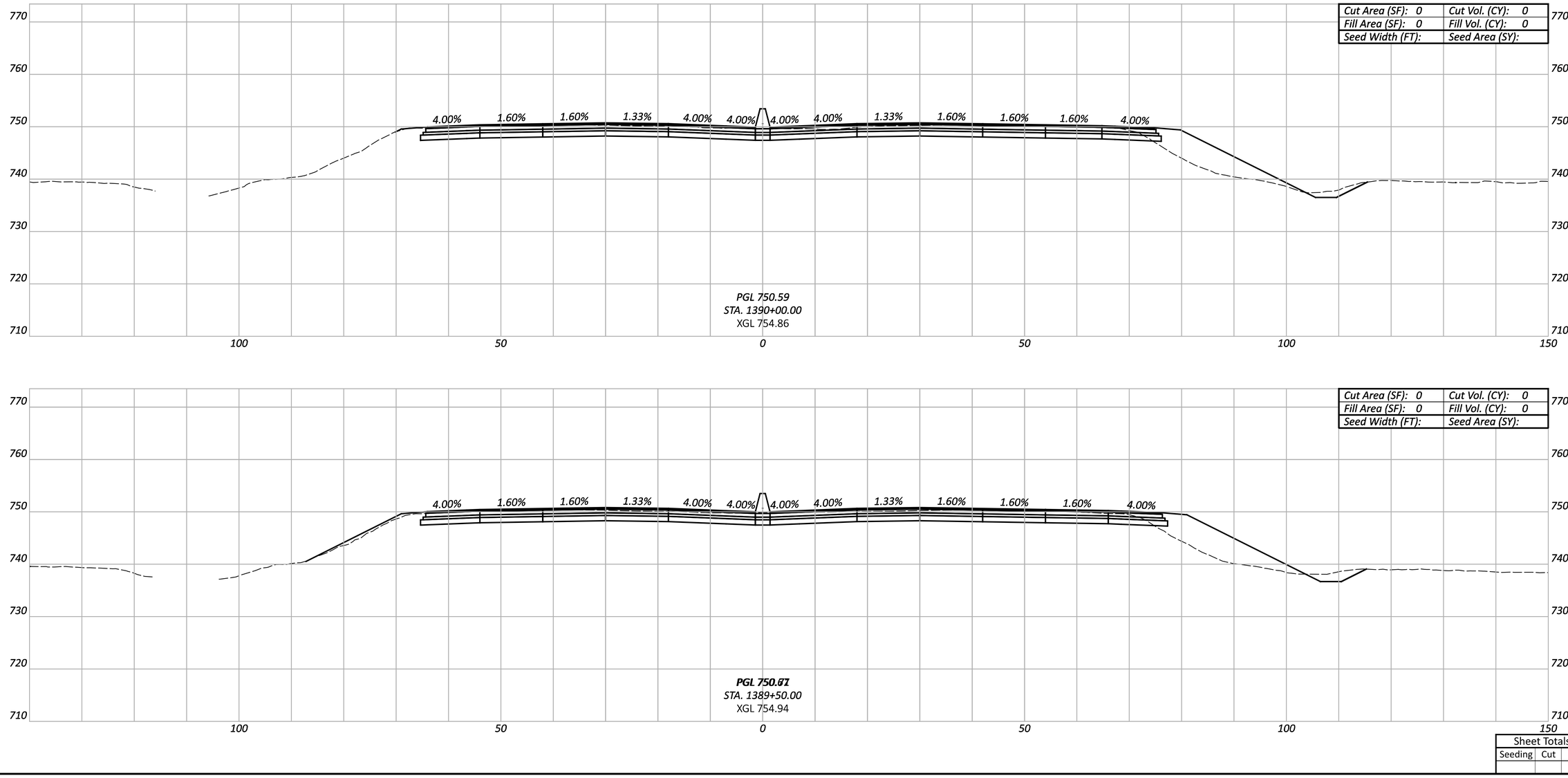

CROSS-SECTION - U.S. 33
STA. 1389+50.00 TO STA. 1390+00.00

DESIGN AGENCY

DESIGNER ASN

REVIEWER JRE 08/15/25

PROJECT ID 121811

Sheet Totals		
Seeding	Cut	Fill

SHEET P.230 TOTAL P.660

MODEL: CLX_RW_US33- 1390+50.00 PAPERSIZE: 34x22 (in.) DATE: 8/27/2025 TIME: 10:24:04 PM PLTDRV: OHDOT_PDF.pltcfg PENTBL: OHDOT_Pen.tbl USER: jespelage@jbinc.com WORKSPACE: OHDOTCEv02 WORKSET: 119387 PRODUCT: OpenRoadsDesigner 24.00.00.205
pw:\\ohiodot-pw.bentley.com:ohiodot-pw-02\Documents\01 Active Projects\District 06\Franklin\119387\401-Engineering_LIB\Roadway\Sheets\119387_XS003.dgn

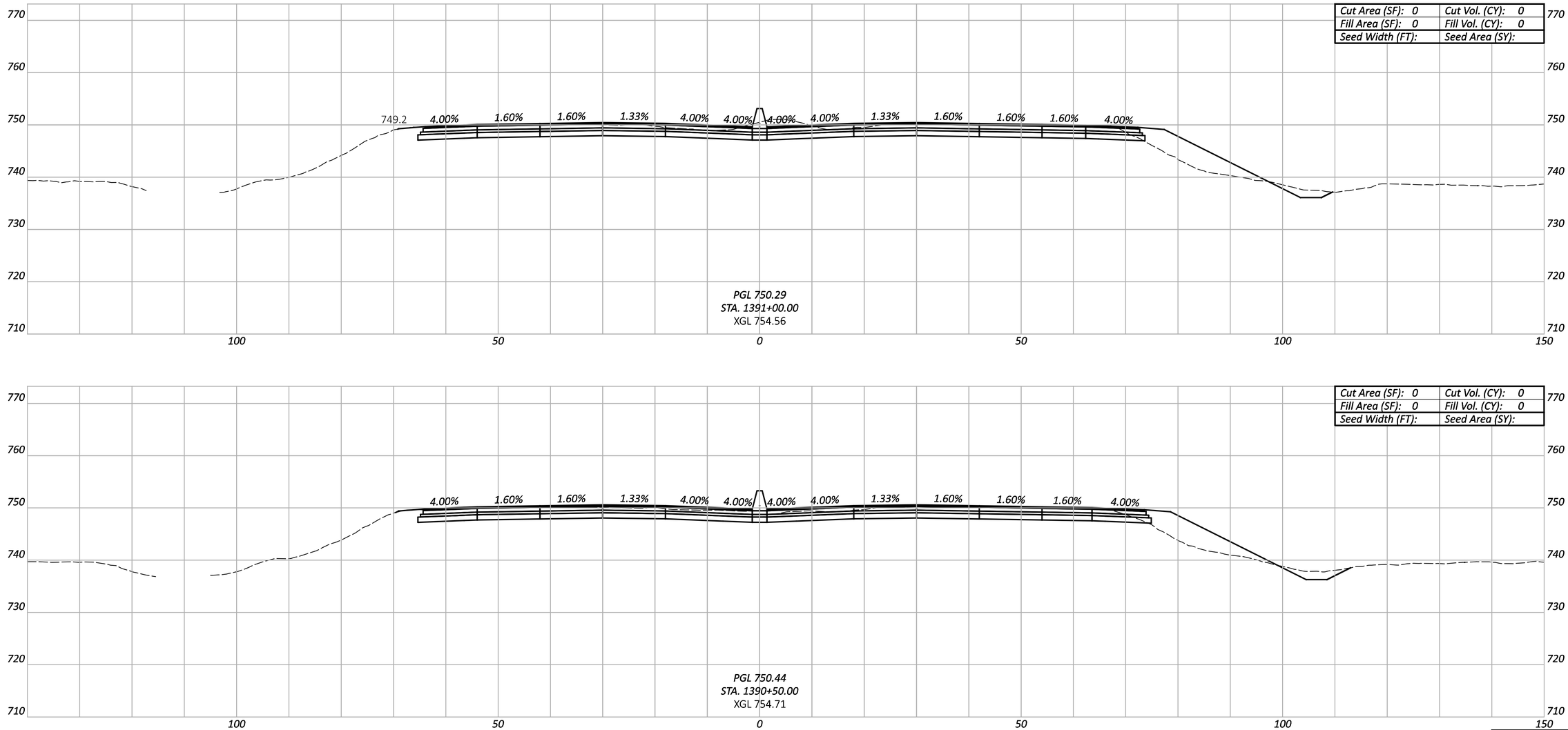

CROSS-SECTION - U.S. 33
STA. 1390+50.00 TO STA. 1391+00.00

DESIGN AGENCY

DESIGNER ASN

REVIEWER JRE 08/15/25

PROJECT ID 121811

Sheet Totals		
Seeding	Cut	Fill

SHEET P.231 TOTAL P.660

MODEL: CIX_RW_US33- 1391+50.00 PAPERSIZE: 34x22 (in.) DATE: 8/27/2025 TIME: 10:24:13 PM PLTDRV: OHDOT_PDF.pltcfg PENTBL: OHDOT_Pen.tbl USER: jespelage@jbinc.com WORKSPACE: OHDOTCivil02 WORKSET: 119387 PRODUCT: OpenRoadsDesigner 24.00.00.205
pw:\\ohiodot-pw.bentley.com:ohiodot-pw-02\Documents\01 Active Projects\District 06\Franklin\119387\401-Engineering_LIB\Roadway\Sheets\119387_XS003.dgn

FRA/FAI-33-22.99/0.00

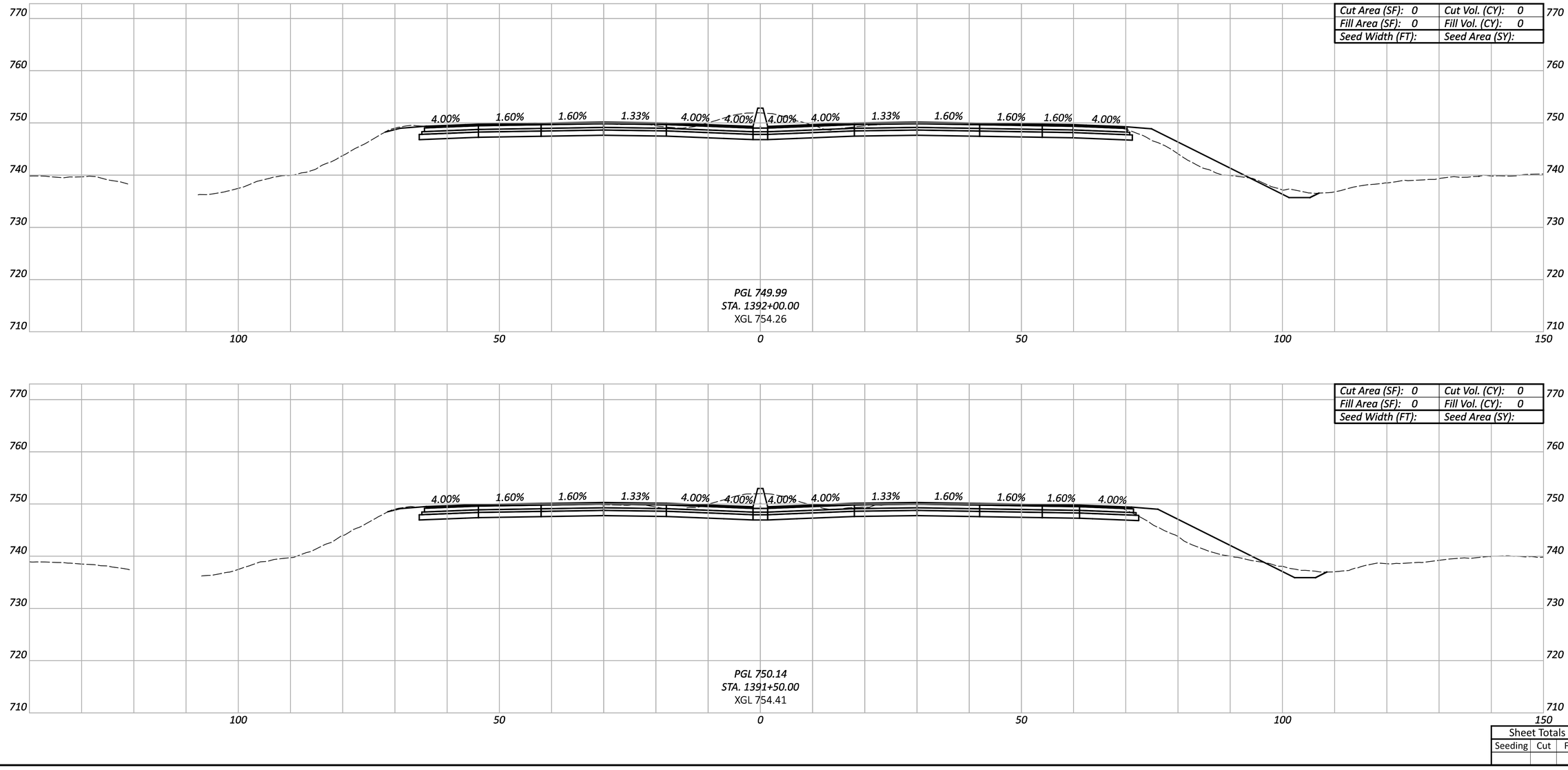

CROSS-SECTION - U.S. 33
STA. 1391+50.00 TO STA. 1392+00.00

Sheet Totals		
Seeding	Cut	Fill

DESIGN AGENCY

DESIGNER ASN

REVIEWER JRE 08/15/25

PROJECT ID 121811

SHEET P.232 TOTAL P.660

MODEL: CLX_RW_US33- 1392+50.00 PAPERSIZE: 34x22 (in.) DATE: 8/27/2025 TIME: 10:24:23 PM PLTDRV: OHDOT_PDF.pltcfg PENTBL: OHDOT_Pen.tbl USER: jespelage@jbinc.com WORKSPACE: OHDOTCivil02 WORKSET: 119387 PRODUCT: OpenRoadsDesigner 24.00.00.205
pw:\\ohiodot-pw.bentley.com:ohiodot-pw-02\Documents\01 Active Projects\District 06\Franklin\119387\401-Engineering_LIB\Roadway\Sheets\119387_XS003.dgn

FRA/FAI-33-22.99/0.00

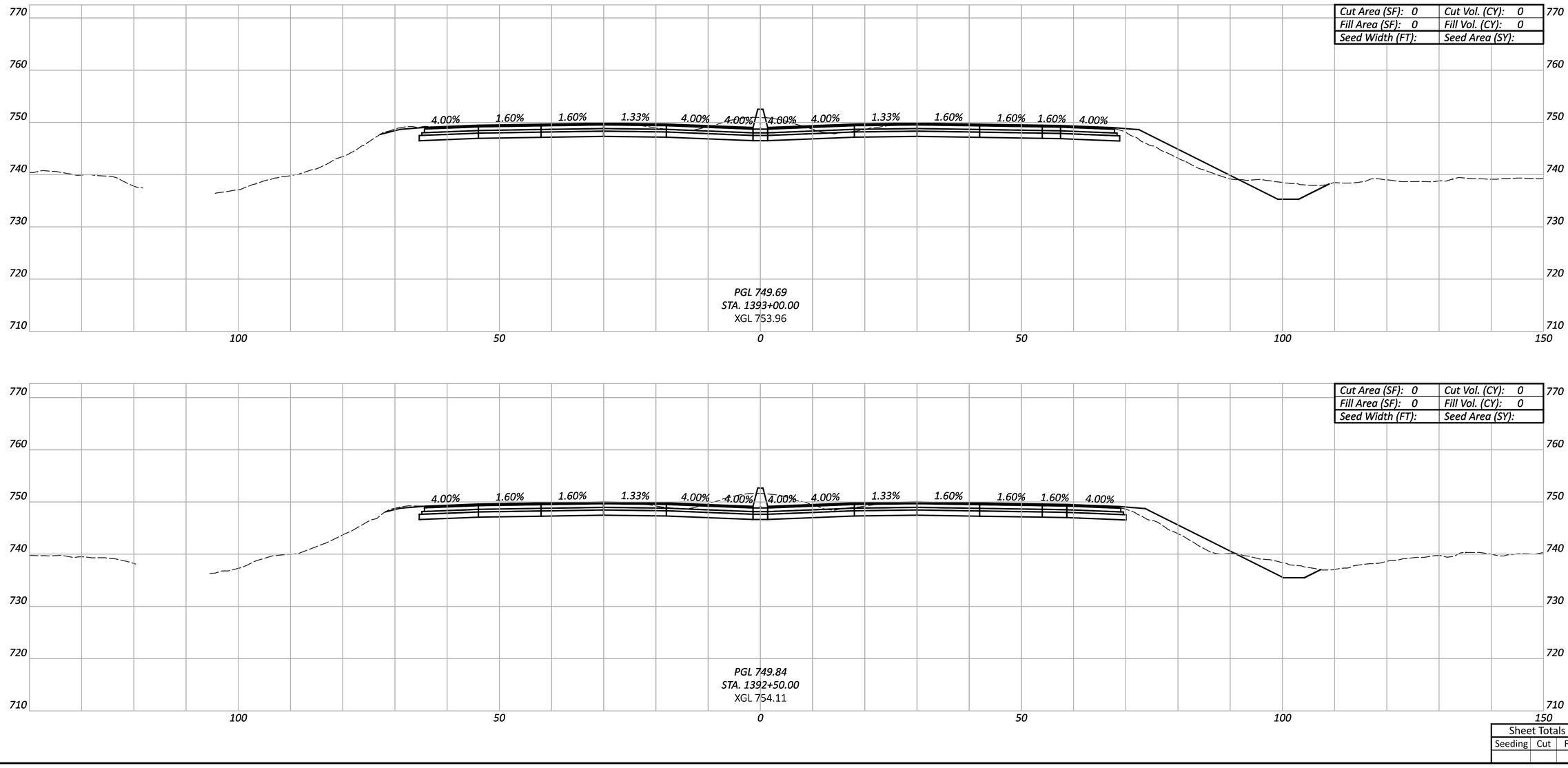

Sheet Totals

Seeding	Cut	Fill

CROSS-SECTION - U.S. 33
STA. 1392+50.00 TO STA. 1393+00.00

DESIGN AGENCY

DESIGNER ASN

REVIEWER JRE 08/15/25

PROJECT ID 121811

SHEET P.233 TOTAL P.660

MODEL: CLX_RW_US33- 1393+50.00 PAPERSIZE: 34x22 (in.) DATE: 8/27/2025 TIME: 10:24:32 PM PLTDRV: OHDOT_PDF.pltcfg PENTBL: OHDOT_Pen.tbl USER: jespelage@jbinc.com WORKSPACE: OHDOTCtv02 WORKSET: 119387 PRODUCT: OpenRoadsDesigner 24.00.00.205
pw:\\ohiodot-pw.bentley.com:ohiodot-pw-02\Documents\01 Active Projects\District 06\Franklin\119387\401-Engineering_LJB\Roadway\Sheets\119387_XS003.dgn

FRA/FAI-33-22.99/0.00

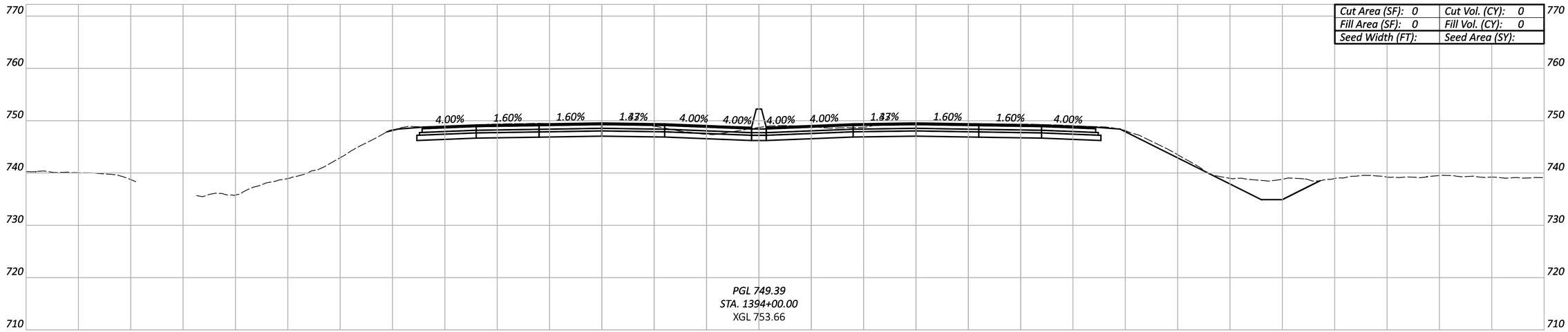

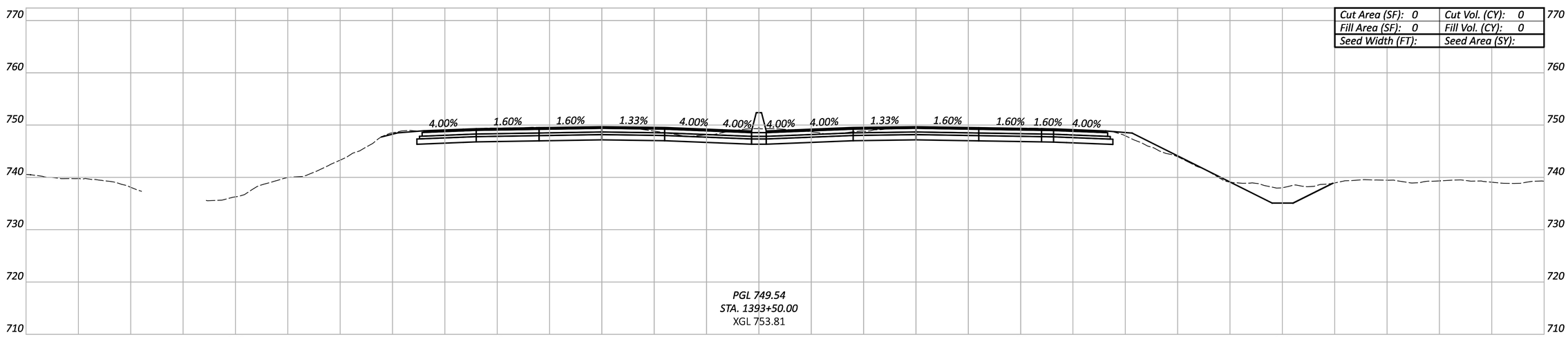

Sheet Totals		
Seeding	Cut	Fill

CROSS-SECTION - U.S. 33
STA. 1393+50.00 TO STA. 1394+00.00

DESIGN AGENCY

DESIGNER	ASN
REVIEWER	JRE 08/15/25
PROJECT ID	121811
SHEET	P.234
TOTAL	P.660

MODEL: CLX_RW_US33- 1394+50.00 PAPERSIZE: 34x22 (in.) DATE: 8/27/2025 TIME: 10:26:33 PM PLTDRV: OHDOT_PDF.pltcfg PENTBL: OHDOT_Pen.tbl USER: jespelage@jbinc.com WORKSPACE: OHDOTCtx02 WORKSET: 119387 PRODUCT: OpenRoadsDesigner 24.00.00.205
pw:\\ohiodot-pw.bentley.com:ohiodot-pw-02\Documents\01 Active Projects\District 06\Franklin\119387\401-Engineering_LIB\Roadway\Sheets\119387_XS003.dgn

FRA/FAI-33-22.99/0.00

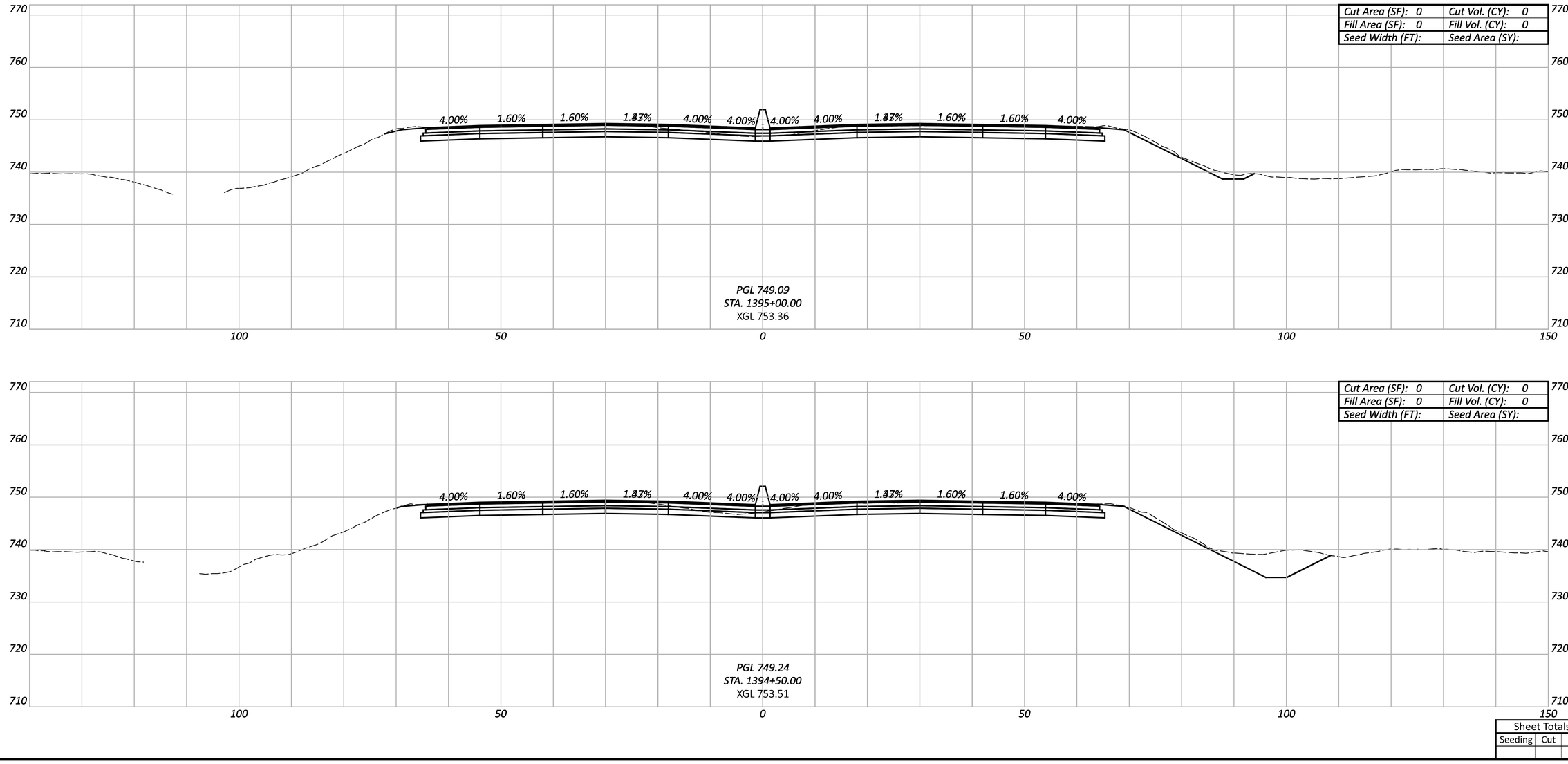

Sheet Totals		
Seeding	Cut	Fill

CROSS-SECTION - U.S. 33
STA. 1394+50.00 TO STA. 1395+00.00

DESIGN AGENCY

DESIGNER ASN

REVIEWER JRE 08/15/25

PROJECT ID 121811

SHEET	TOTAL
P.235	P.660

FRA/FAI-33-22.99/0.00

MODEL: CLX_RW_US33- 1395+50.00 PAPERSIZE: 34x22 (in.) DATE: 8/27/2025 TIME: 10:26:42 PM PLTDRV: OHDOT_PDF.pltcfg PENTBL: OHDOT_Pen.tbl USER: jespelage@jbinc.com WORKSPACE: OHDOTCExO2 WORKSET: 119387 PRODUCT: OpenRoadsDesigner 24.00.00.205
pw:\\ohiodot-pw.bentley.com:ohiodot-pw-02\Documents\01 Active Projects\District 06\Franklin\119387\401-Engineering_LIB\Roadway\Sheets\119387_XS003.dgn

BRIDGE LIMITS STA. 1395+40.22 TO STA. 1396+85.75 (LT)
STA. 1395+12.72 TO STA. 1396+57.81 (RT)

SHEET RESERVED FOR FUTURE USE.

CROSS-SECTION - U.S. 33
STA. 1395+50.00 TO STA. 1396+00.00

DESIGN AGENCY

DESIGNER
ASN

REVIEWER
JRE 08/15/25

PROJECT ID
121811

Sheet Totals		
Seeding	Cut	Fill

SHEET P.236 TOTAL P.660

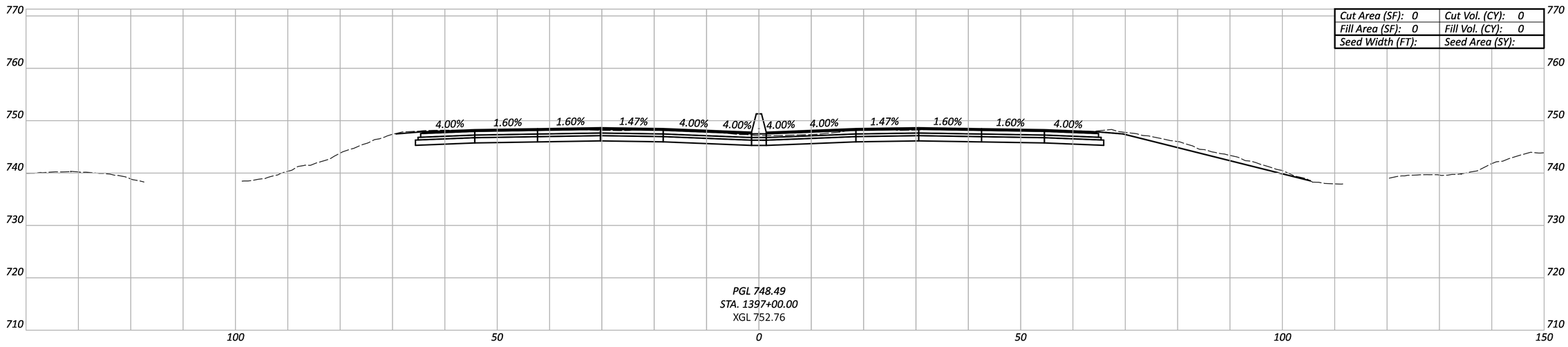

BRIDGE LIMITS STA. 1395+40.22 TO STA. 1396+85.75 (LT)
STA. 1395+12.72 TO STA. 1396+57.81 (RT)

CROSS-SECTION - U.S. 33
STA. 1396+50.00 TO STA. 1397+00.00

DESIGN AGENCY

DESIGNER ASN

REVIEWER JRE 08/15/25

PROJECT ID 121811

Sheet Totals		
Seeding	Cut	Fill

SHEET P.237 TOTAL P.660

FRA/FAI-33-22.99/0.00

MODEL: CLX_RW_US33- 1396+50.00 PAPERSIZE: 34x22 (in.) DATE: 8/27/2025 TIME: 10:32:29 PM PLTDRV: OHDOT_PDF.pltcfg PENTBL: OHDOT_Pen.tbl USER: jespelage@jbinc.com WORKSPACE: OHDOTCtx02 WORKSET: 119387 PRODUCT: OpenRoadsDesigner 24.00.00.205
pw:\\ohiodot-pw.bentley.com:ohiodot-pw-02\Documents\01 Active Projects\District 06\Franklin\119387\401-Engineering_LIB\Roadway\Sheets\119387_XS003.dgn

MODEL: CLX_RW_U333- 1397+50.00 PAPERSIZE: 34x22 (in.) DATE: 8/27/2025 TIME: 10:34:25 PM PLTDRV: OHDOT_PDF.pltcfg PENTBL: OHDOT_Pen.tbl USER: jespelage@jbinc.com WORKSPACE: OHDOTCtx02 WORKSET: 119387 PRODUCT: OpenRoadsDesigner 24.00.00.205
pw:\\ohiodot-pw.bentley.com:ohiodot-pw-02\Documents\01 Active Projects\District 06\Franklin\119387\401-Engineering_LJB\Roadway\Sheets\119387_XS003.dgn

FRA/FAI-33-22.99/0.00

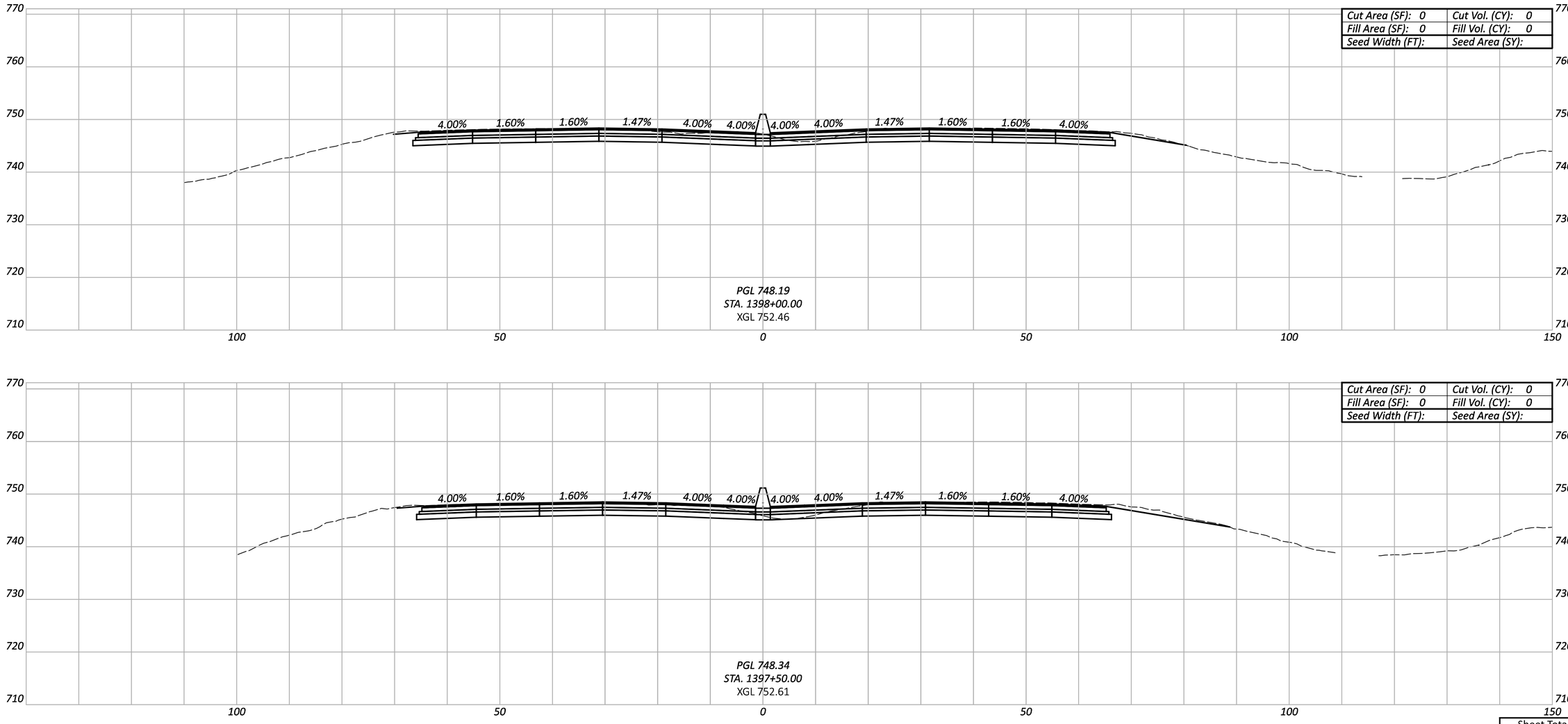

CROSS-SECTION - U.S. 33
STA. 1397+50.00 TO STA. 1398+00.00

DESIGN AGENCY

DESIGNER
ASN

REVIEWER
JRE 08/15/25

PROJECT ID
121811

Sheet Totals		
Seeding	Cut	Fill

SHEET	TOTAL
P.238	P.660

MODEL: CLX_RW_US33- 1398+50.00 PAPERSIZE: 34x22 (in.) DATE: 8/27/2025 TIME: 10:34:35 PM PLTDRV: OHDOT_PDF.pltcfg PENTBL: OHDOT_Pen.tbl USER: jespelage@jbinc.com WORKSPACE: OHDOTCtx02 WORKSET: 119387 PRODUCT: OpenRoadsDesigner 24.00.00.205
pw:\\ohiodot-pw.bentley.com:ohiodot-pw-02\Documents\01 Active Projects\District 06\Franklin\119387\401-Engineering_LJB\Roadway\Sheets\119387_XS003.dgn

FRA/FAI-33-22.99/0.00

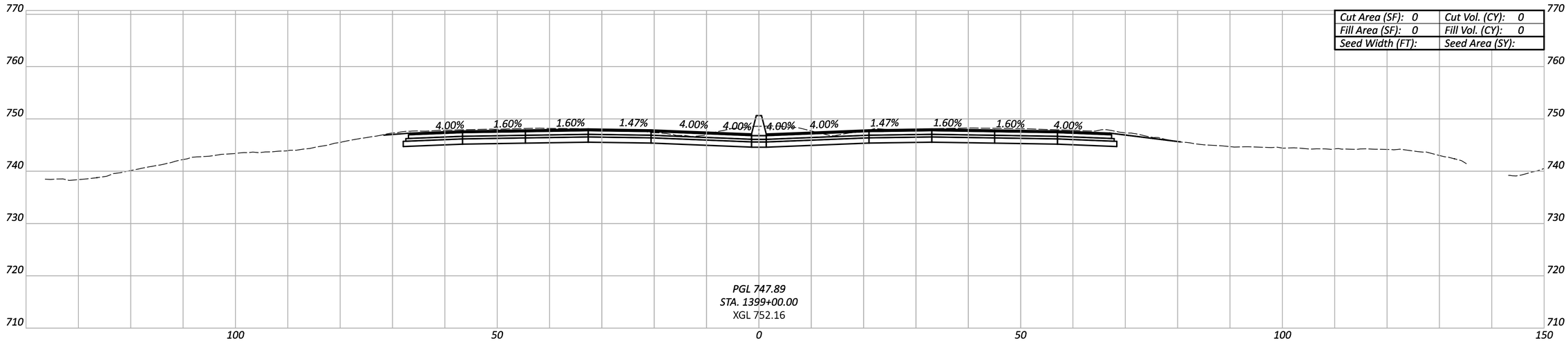

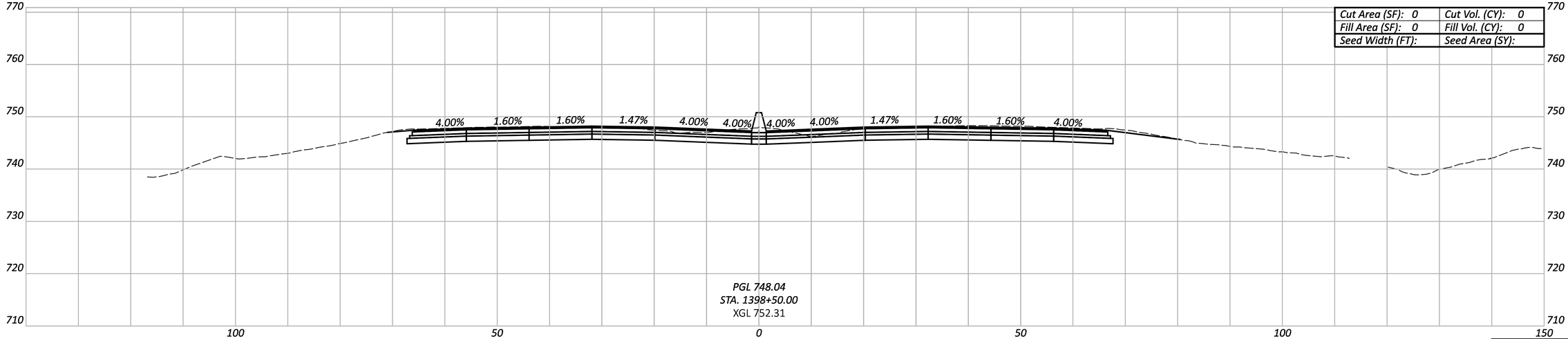

Sheet Totals		
Seeding	Cut	Fill

CROSS-SECTION - U.S. 33
STA. 1398+50.00 TO STA. 1399+00.00

DESIGN AGENCY

DESIGNER ASN

REVIEWER JRE 08/15/25

PROJECT ID 121811

SHEET P.239 TOTAL P.660

MODEL: CLK_RW_US33- 1399+50.00 PAPERSIZE: 34x22 (in.) DATE: 8/27/2025 TIME: 10:34:45 PM PLTDRV: OHDOT_PDF.pltcfg PENTBL: OHDOT_Pen.tbl USER: jespelage@jbinc.com WORKSPACE: OHDOTCtx02 WORKSET: 119387 PRODUCT: OpenRoadsDesigner 24.00.00.205
pw:\\ohiodot-pw.bentley.com:ohiodot-pw-02\Documents\01 Active Projects\District 06\Franklin\119387\401-Engineering_LJB\Roadway\Sheets\119387_XS003.dgn

FRA/FAI-33-22.99/0.00

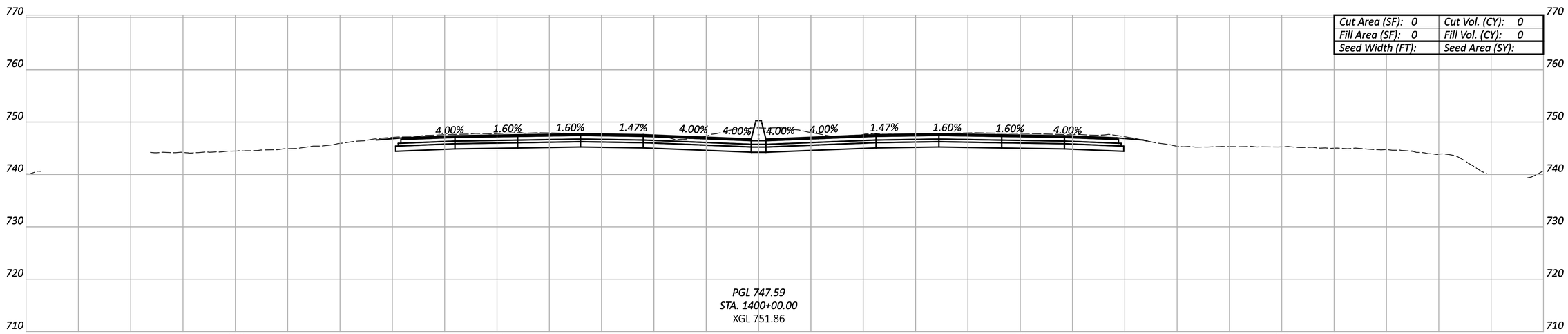

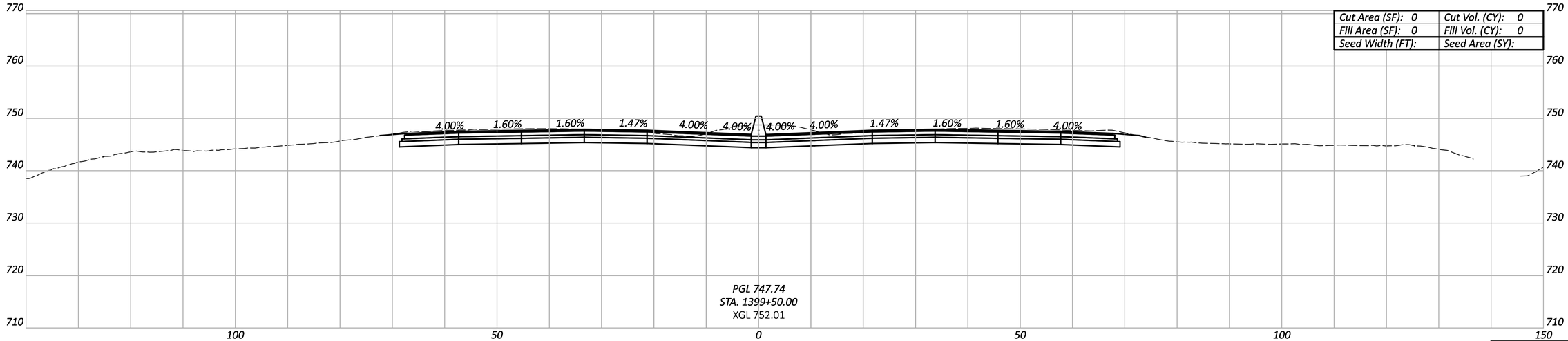

CROSS-SECTION - U.S. 33
STA. 1399+50.00 TO STA. 1400+00.00

DESIGN AGENCY

Sheet Totals		
Seeding	Cut	Fill

DESIGNER ASN

REVIEWER JRE 08/15/25

PROJECT ID 121811

SHEET P.240 TOTAL P.660

MODEL: CLX_RW_US33- 1400+50.00 PAPERSIZE: 34x22 (in.) DATE: 8/27/2025 TIME: 10:34:54 PM PLTDRV: OHDOT_PDF.pltcfg PENTBL: OHDOT_Pen.tbl USER: jespelage@jbinc.com WORKSPACE: OHDOTCtx02 WORKSET: 119387 PRODUCT: OpenRoadsDesigner 24.00.00.205
pw:\\ohiodot-pw.bentley.com:ohiodot-pw-02\Documents\01 Active Projects\District 06\Franklin\119387\401-Engineering_LJB\Roadway\Sheets\119387_XS003.dgn

FRA/FAI-33-22.99/0.00

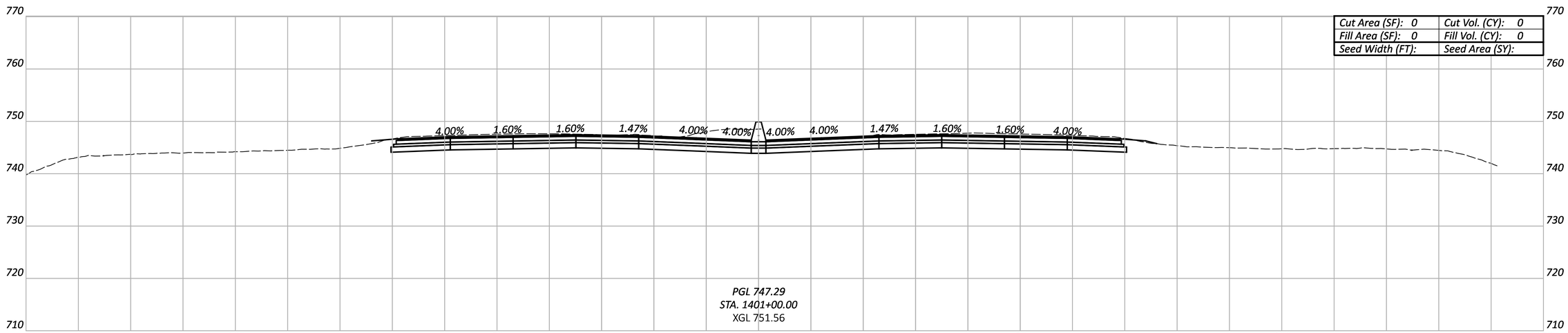

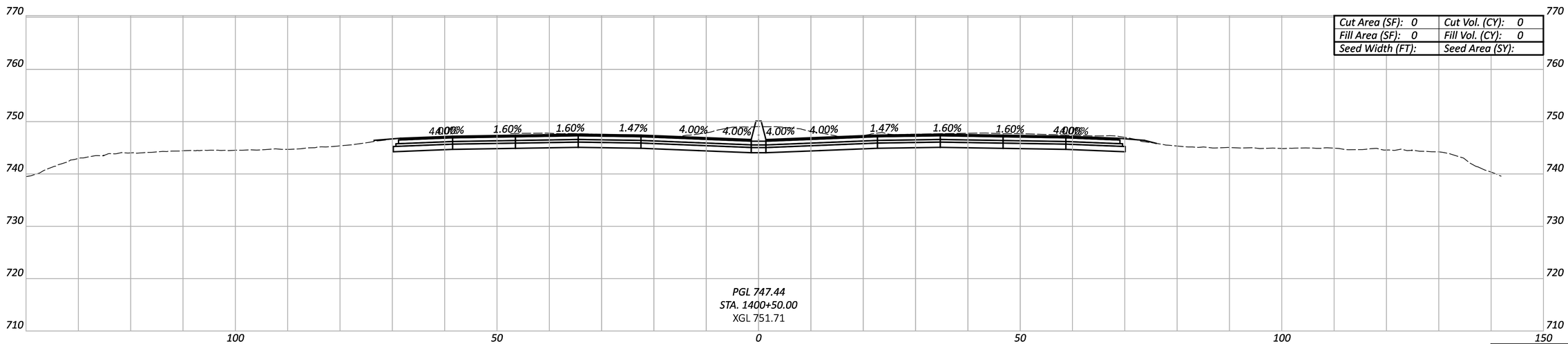

CROSS-SECTION - U.S. 33
STA. 1400+50.00 TO STA. 1401+00.00

Sheet Totals		
Seeding	Cut	Fill

DESIGN AGENCY

DESIGNER ASN

REVIEWER JRE 08/15/25

PROJECT ID 121811

SHEET	TOTAL
P.241	P.660

MODEL: CLK_RW_US33- 1401+50.00 PAPERSIZE: 34x22 (in.) DATE: 8/27/2025 TIME: 10:35:04 PM PLTDRV: OHDOT_PDF.pltcfg PENTBL: OHDOT_Pen.tbl USER: jespelage@jbinc.com WORKSPACE: OHDOTCtx02 WORKSET: 119387 PRODUCT: OpenRoadsDesigner 24.00.00.205
pw:\\ohiodot-pw.bentley.com:ohiodot-pw-02\Documents\01 Active Projects\District 06\Franklin\119387\401-Engineering_LJB\Roadway\Sheets\119387_XS003.dgn

FRA/FAI-33-22.99/0.00

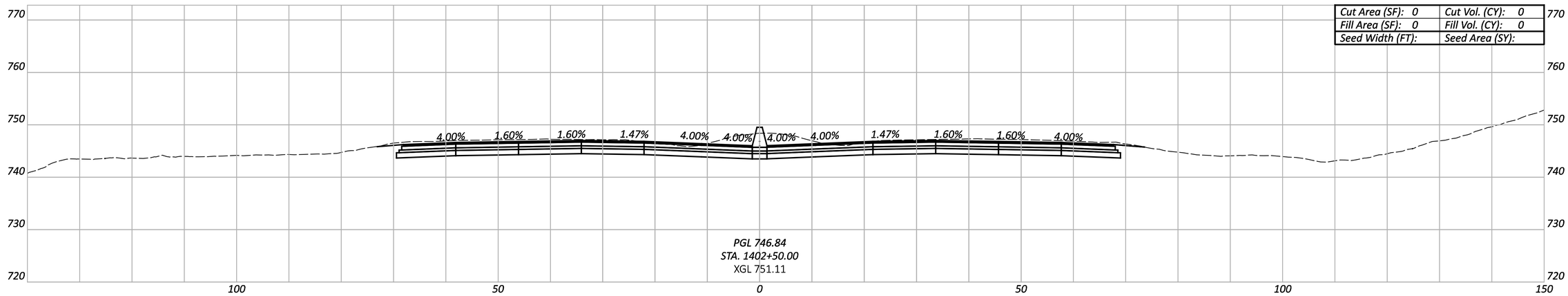

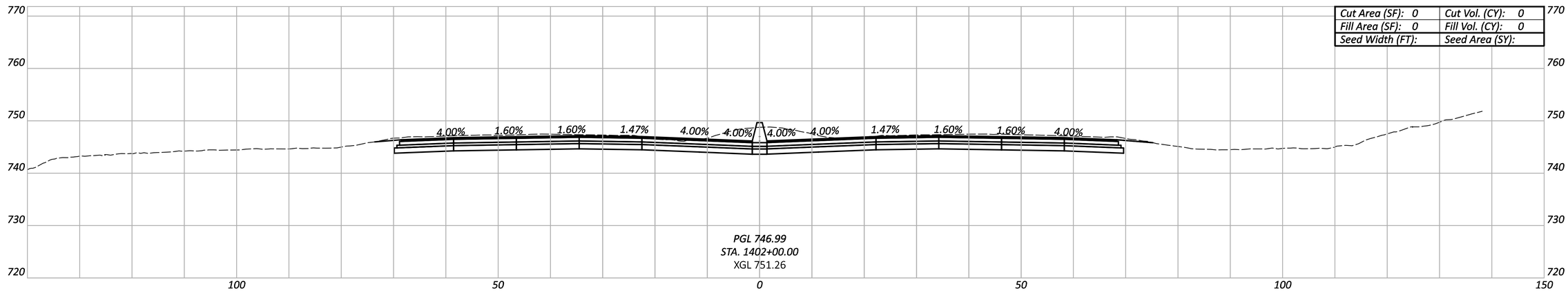

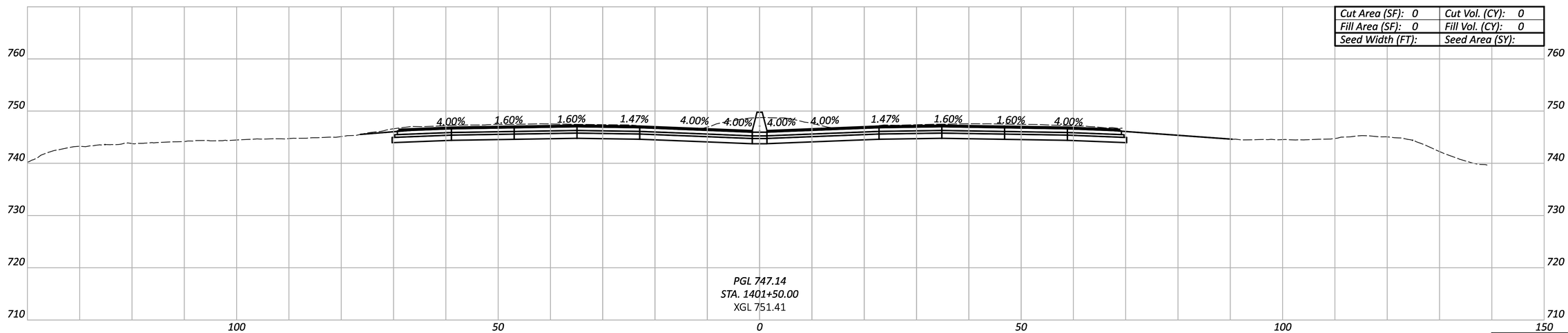

CROSS-SECTION - U.S. 33
STA. 1401+50.00 TO STA. 1402+50.00

DESIGN AGENCY

DESIGNER ASN

REVIEWER JRE 08/15/25

PROJECT ID 121811

SHEET P.242 TOTAL P.660

Sheet Totals		
Seeding	Cut	Fill

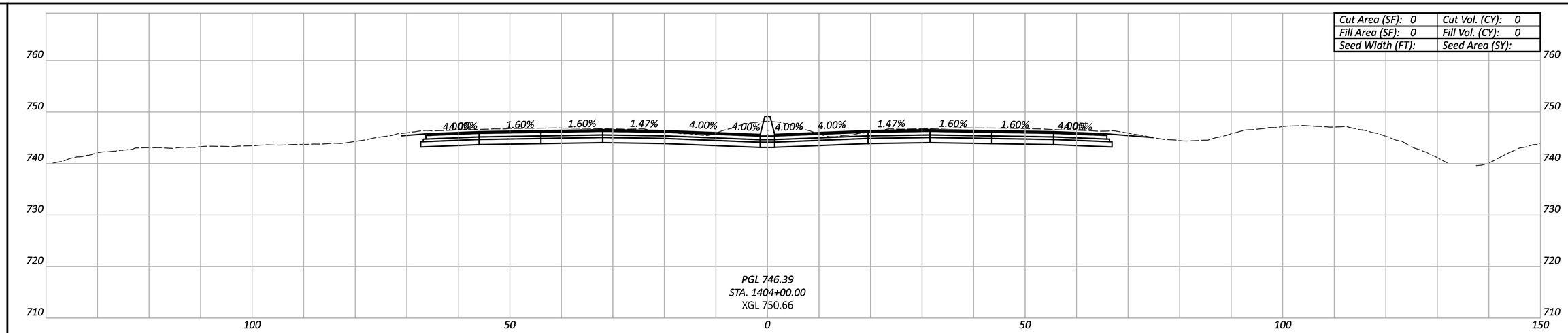

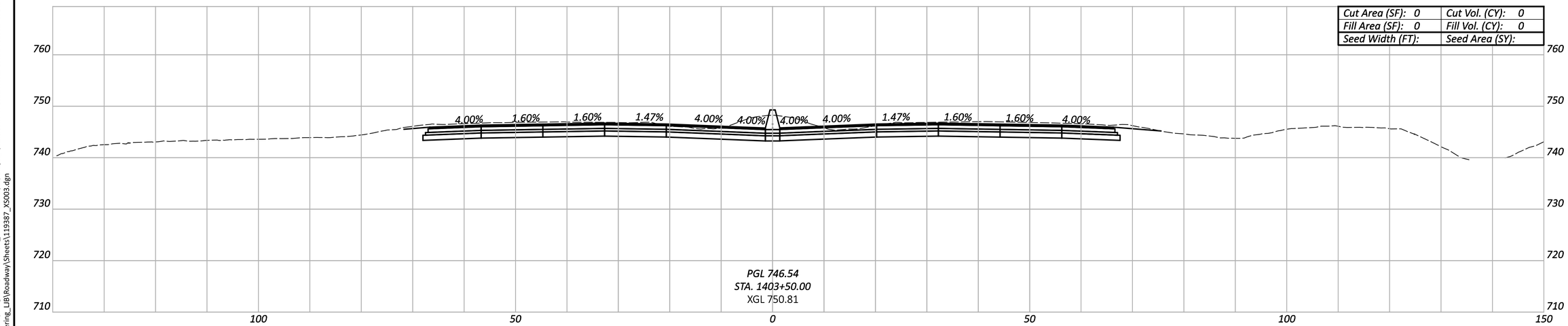

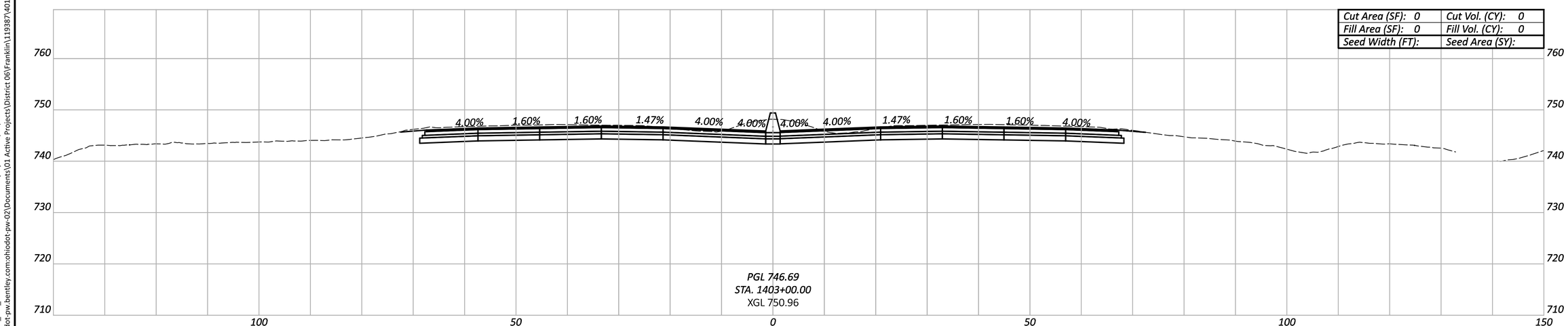

FRA/FAI-33-22.99/0.00

MODEL: CLK_RW_US33- 1403+00.00 PAPERSIZE: 34x22 (in.) DATE: 8/27/2025 TIME: 10:35:18 PM PLTDRV: OHDOT_PDF.pltcfg PENTBL: OHDOT_Pen.tbl USER: jespelage@ljbinc.com WORKSPACE: OHDOTCivil02 WORKSET: 119387 PRODUCT: OpenRoadsDesigner 24.00.00.205
pw:\\ohiodot-pw.bentley.com:ohiodot-pw-02\Documents\01 Active Projects\District 06\Franklin\119387\A01-Engineering_LJB\Roadway\Sheets\119387_XS003.dgn

CROSS-SECTION - U.S. 33
STA. 1403+00.00 TO STA. 1404+00.00

Sheet Totals		
Seeding	Cut	Fill

DESIGN AGENCY

DESIGNER ASN

REVIEWER JRE 08/15/25

PROJECT ID 121811

SHEET P.243 TOTAL P.660

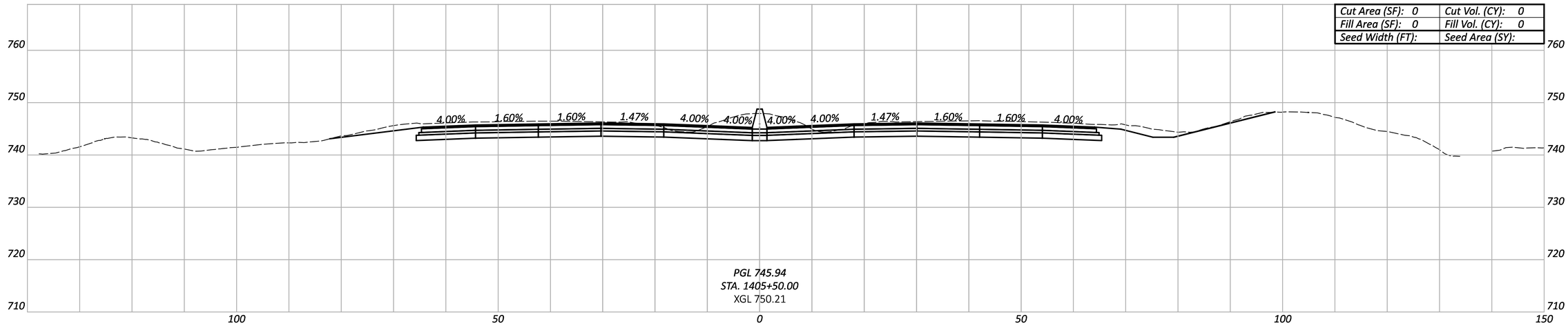

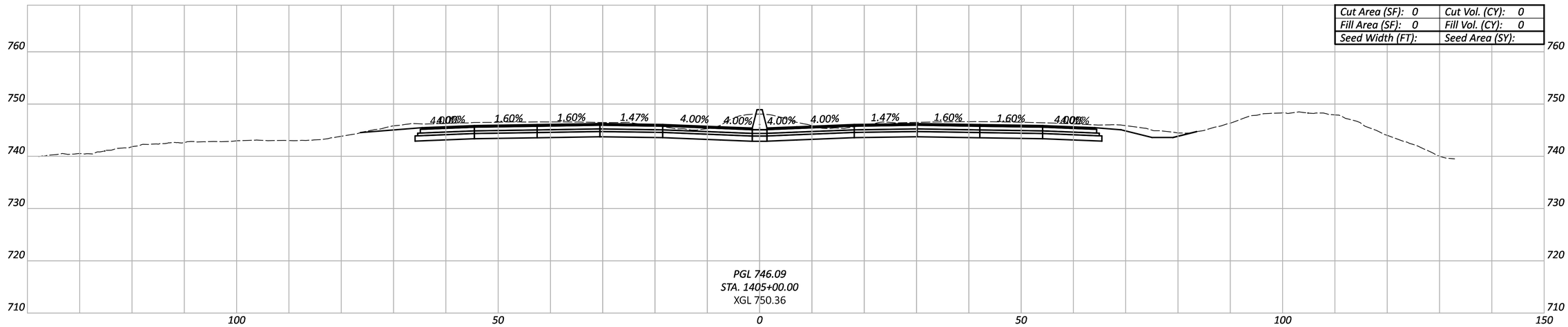

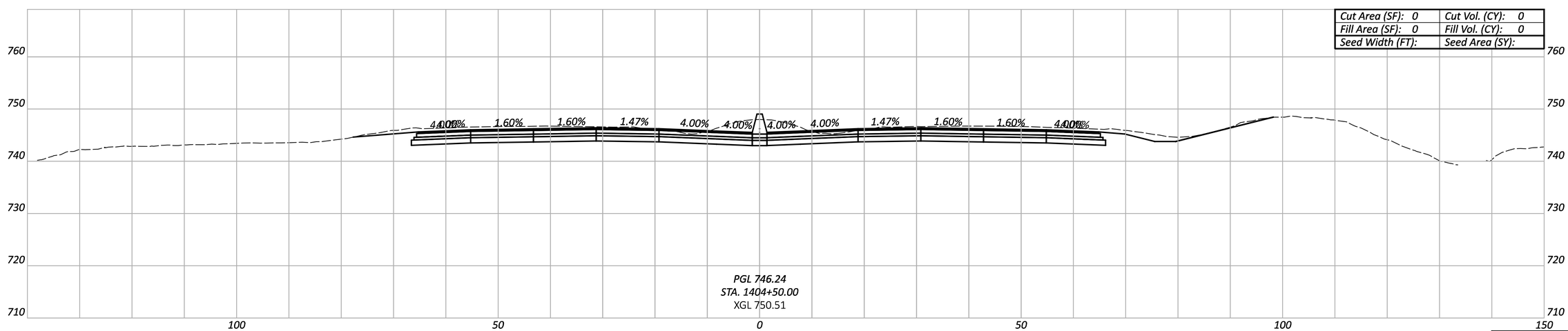

Sheet Totals

Seeding	Cut	Fill

CROSS-SECTION - U.S. 33
STA. 1404+50.00 TO STA. 1405+50.00

DESIGN AGENCY

DESIGNER ASN

REVIEWER JRE 08/15/25

PROJECT ID 121811

SHEET P.244 TOTAL P.660

FRA/FAI-33-22.99/0.00

MODEL: CIX_RW_US33- 1404+50.00 PAPERSIZE: 34x22 (in.) DATE: 8/27/2025 TIME: 10:35:32 PM PLTDRV: OHDOT_PDF.pltcfg PENTBL: OHDOT_Pen.tbl USER: pw:\\ohiodot-pw.bentley.com:ohiodot-pw-02\Documents\01 Active Projects\District 06\Franklin\119387\401-Engineering_LIB\Roadway\Sheets\119387_XS003.dgn
jespelage@jlbinc.com WORKSPACE: OHDOTCEv02 WORKSET: 119387 PRODUCT: OpenRoadsDesigner 24.00.00.205

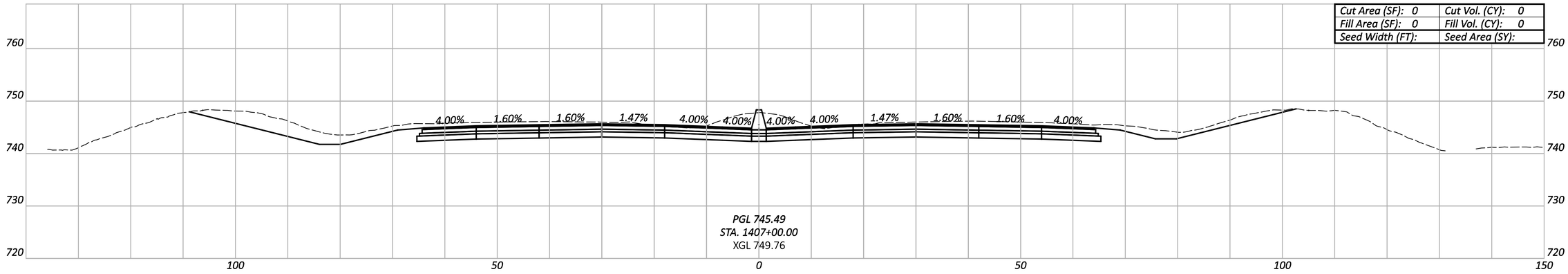

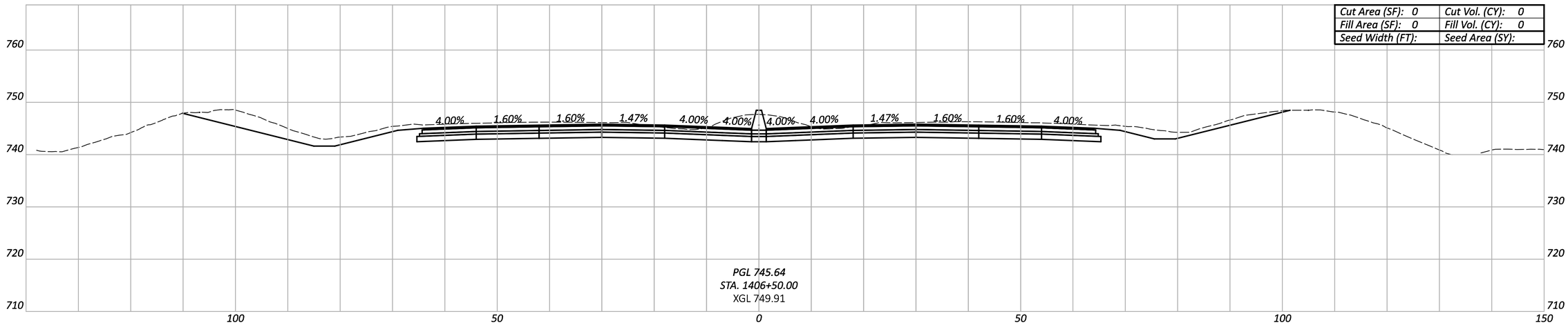

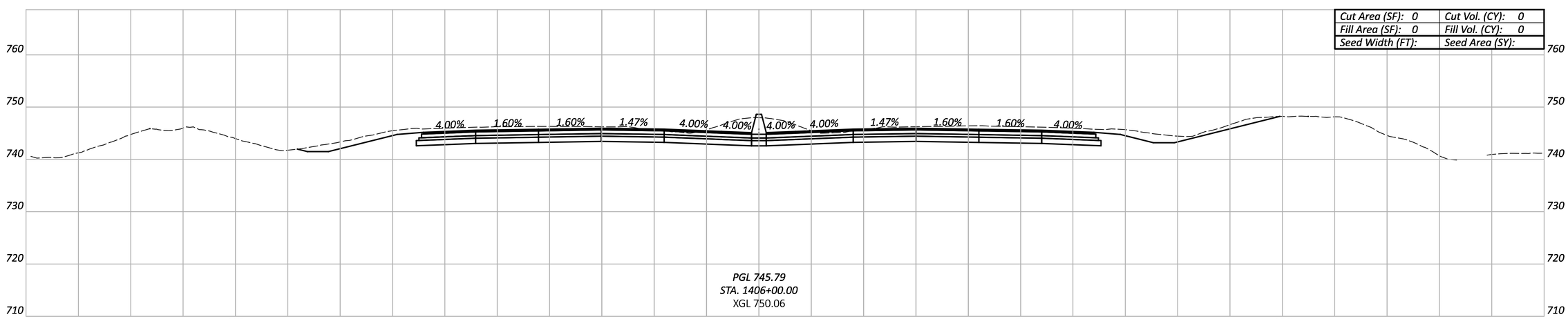

Sheet Totals

Seeding	Cut	Fill

CROSS-SECTION - U.S. 33
STA. 1406+00.00 TO STA. 1407+00.00

DESIGN AGENCY

DESIGNER ASN

REVIEWER JRE 08/15/25

PROJECT ID 121811

SHEET P.245 TOTAL P.660

FRA/FAI-33-22.99/0.00

MODEL: CLK_RW_US33- 1406+00.00 PAPERSIZE: 34x22 (in.) DATE: 8/27/2025 TIME: 10:35:46 PM PLTDRV: OHDOT_PDF.pltcfg PENTBL: OHDOT_Pen.tbl USER: jespelage@jbinc.com WORKSPACE: OHDOTCtx02 WORKSET: 119387 PRODUCT: OpenRoadsDesigner 24.00.00.205
pw:\\ohiodot-pw.bentley.com:ohiodot-pw-02\Documents\01 Active Projects\District 06\Franklin\119387\401-Engineering_LJB\Roadway\Sheets\119387_XS003.dgn

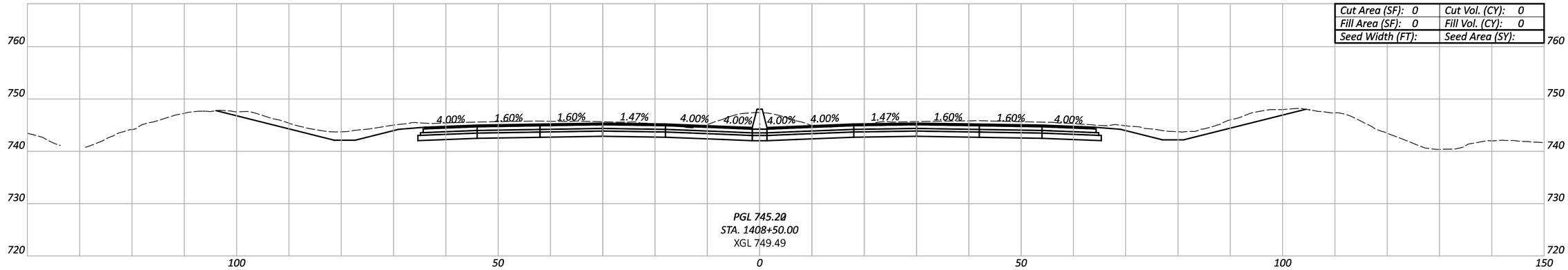

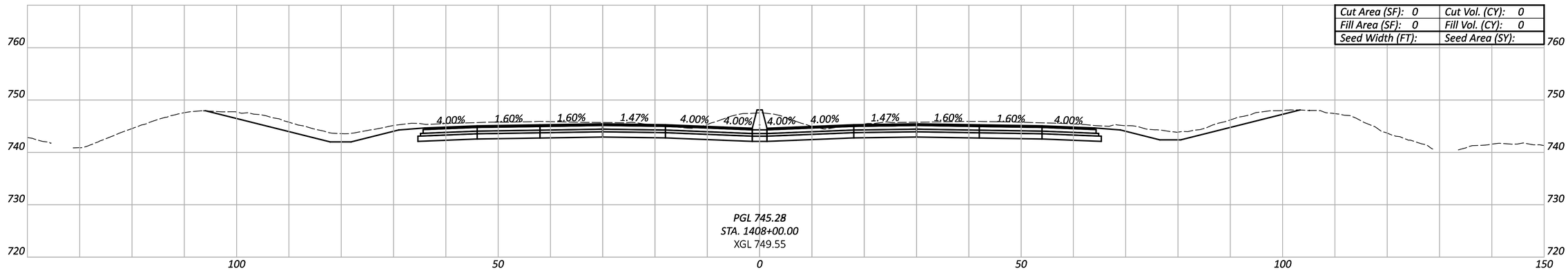

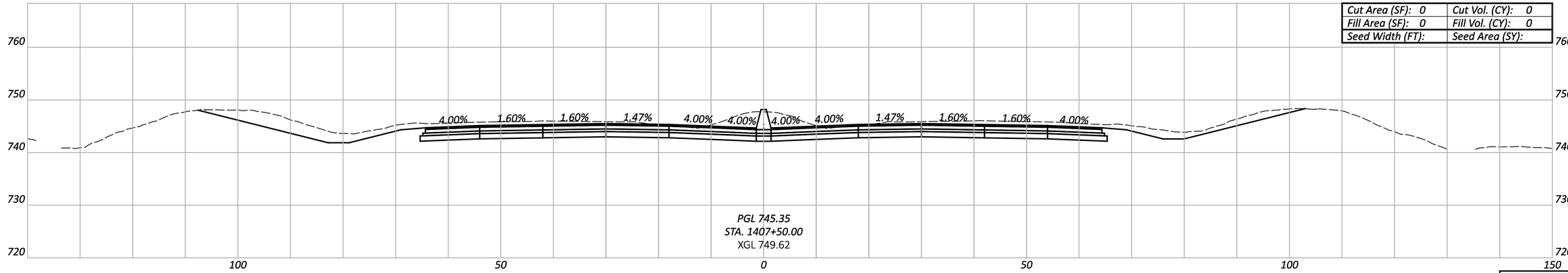

CROSS-SECTION - U.S. 33
STA. 1407+50.00 TO STA. 1408+50.00

Sheet Totals		
Seeding	Cut	Fill

DESIGN AGENCY

DESIGNER ASN

REVIEWER JRE 08/15/25

PROJECT ID 121811

SHEET P.246 TOTAL P.660

FRA/FAI-33-22.99/0.00

MODEL: CLX_RW_US33- 1407+50.00 PAPERSIZE: 34x22 (in.) DATE: 8/27/2025 TIME: 10:35:59 PM PLTDRV: OHDOT_PDF.pltcfg PENTBL: OHDOT_Pen.tbl USER: jespelage@jbinc.com WORKSPACE: OHDOTCtx02 WORKSET: 119387 PRODUCT: OpenRoadsDesigner 24.00.00.205
pw:\\ohiodot-pw.bentley.com:ohiodot-pw-02\Documents\01 Active Projects\District 06\Franklin\119387\401-Engineering_LIB\Roadway\Sheets\119387_XS003.dgn

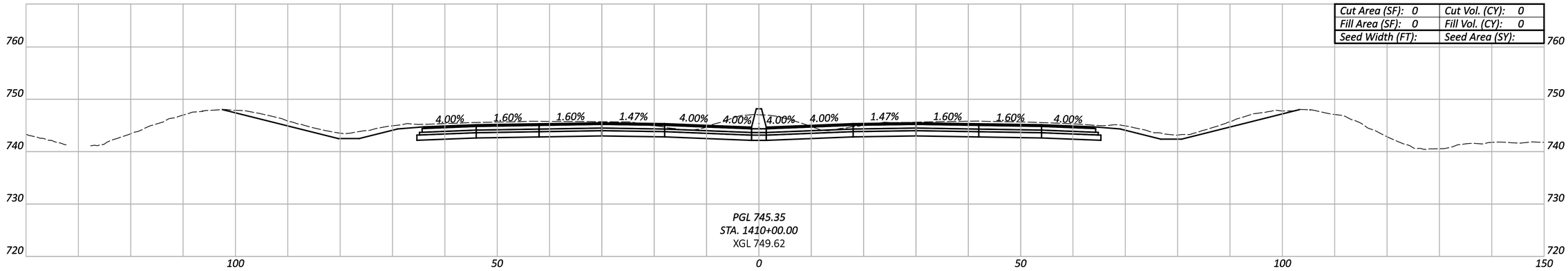

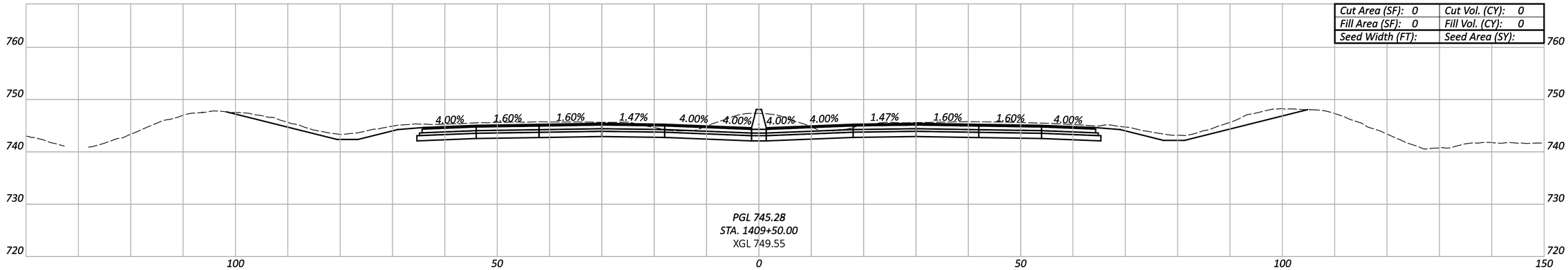

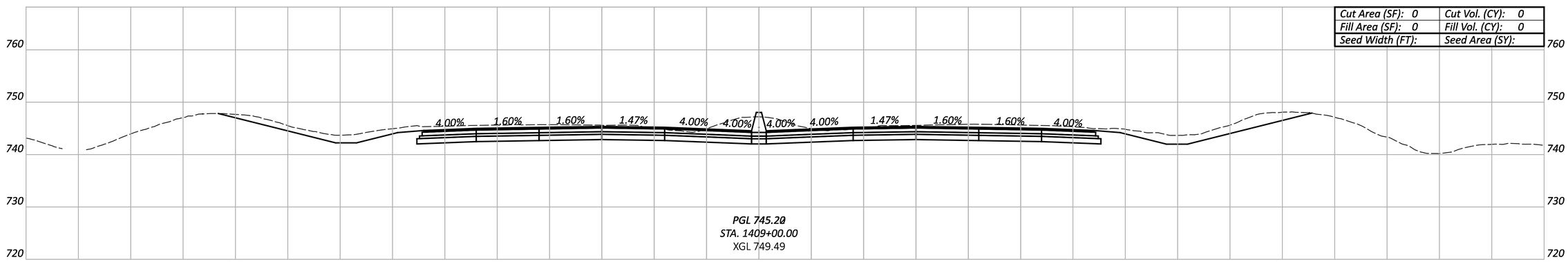

Sheet Totals		
Seeding	Cut	Fill

CROSS-SECTION - U.S. 33
STA. 1409+00.00 TO STA. 1410+00.00

DESIGN AGENCY

DESIGNER ASN

REVIEWER JRE 08/15/25

PROJECT ID 121811

SHEET P.247 TOTAL P.660

FRA/FAI-33-22.99/0.00

MODEL: CLX_RW_U533- 1409+00.00 PAPERSIZE: 34x22 (in.) DATE: 8/27/2025 TIME: 10:36:13 PM PLTDRV: OHDOT_PDF.pltcfg PENTBL: OHDOT_Pen.tbl USER: jespelage@jbinc.com WORKSPACE: OHDOTCtx02 WORKSET: 119387 PRODUCT: OpenRoadsDesigner 24.00.00.205
pw:\\ohiodot-pw.bentley.com:ohiodot-pw-02\Documents\01 Active Projects\District 06\Franklin\119387\401-Engineering_LJB\Roadway\Sheets\119387_XS003.dgn

MODEL: CLX_RW_US33- 1410+50.00 PAPERSIZE: 34x22 (in.) DATE: 8/27/2025 TIME: 10:36:27 PM PLTDRV: OHDOT_PDF.pltcfg PENTBL: OHDOT_Pen.tbl USER: jespelage@jbinc.com WORKSPACE: OHDOTCtx02 WORKSET: 119387 PRODUCT: OpenRoadsDesigner 24.00.205
pw:\\ohiodot-pw.bentley.com:ohiodot-pw-02\Documents\01 Active Projects\District 06\Franklin\119387\401-Engineering_LIB\Roadway\Sheets\119387_XS003.dgn

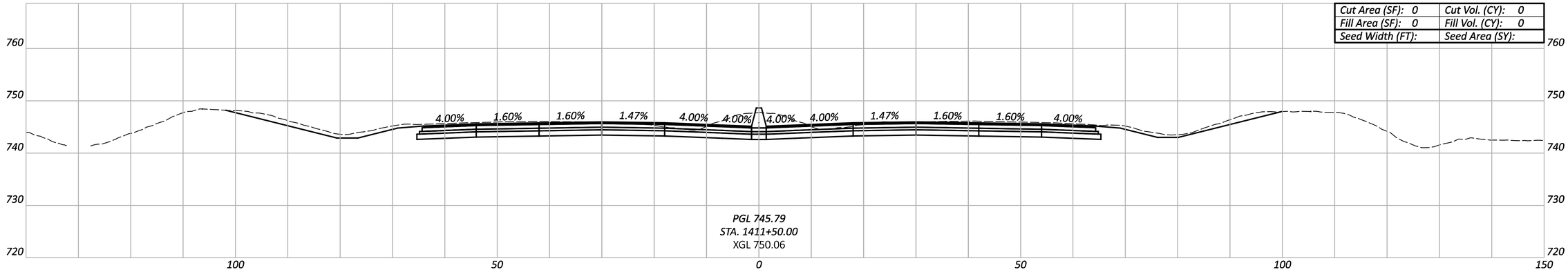

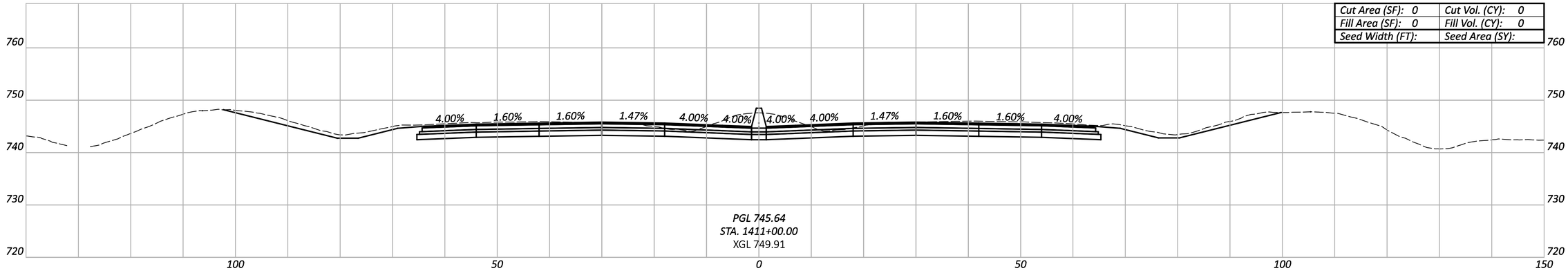

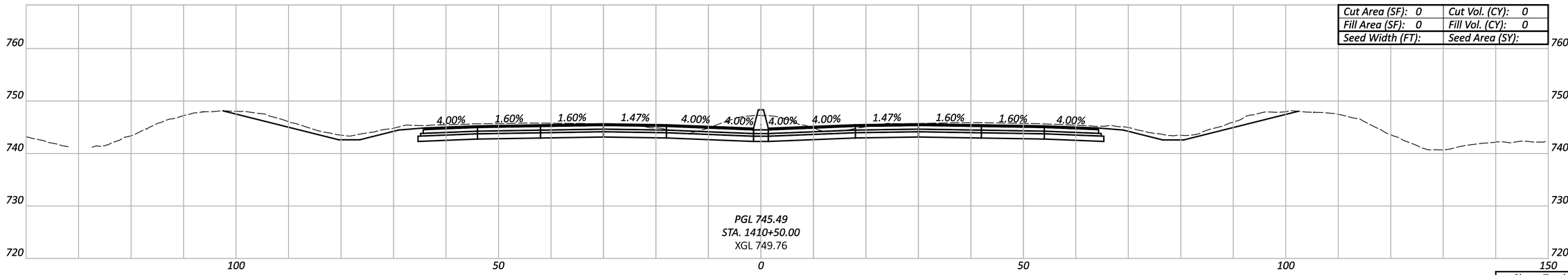

CROSS-SECTION - U.S. 33
STA. 1410+50.00 TO STA. 1411+50.00

DESIGN AGENCY

DESIGNER
ASN

REVIEWER
JRE 08/15/25

PROJECT ID
121811

Sheet Totals		
Seeding	Cut	Fill

SHEET	TOTAL
P.248	P.660

MODEL: CLX_RW_US33- 1412+00.00 PAPERSIZE: 34x22 (in.) DATE: 8/27/2025 TIME: 10:36:41 PM PLTDRV: OHDOT_PDF.pltcfg PENTBL: OHDOT_Pen.tbl USER: jespelage@jbinc.com WORKSPACE: OHDOTCtx02 WORKSET: 119387 PRODUCT: OpenRoadsDesigner 24.00.00.205
pw:\\ohiodot-pw.bentley.com:ohiodot-pw-02\Documents\01 Active Projects\District 06\Franklin\119387\401-Engineering_LIB\Roadway\Sheets\119387_XS003.dgn

Cut Area (SF): 0	Cut Vol. (CY): 0
Fill Area (SF): 0	Fill Vol. (CY): 0
Seed Width (FT):	Seed Area (SY):

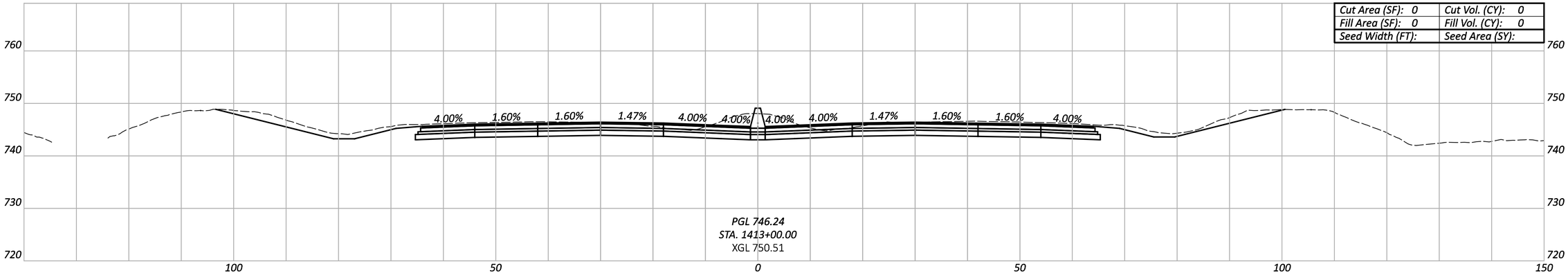

PGL 746.24
STA. 1413+00.00
XGL 750.51

Cut Area (SF): 0	Cut Vol. (CY): 0
Fill Area (SF): 0	Fill Vol. (CY): 0
Seed Width (FT):	Seed Area (SY):

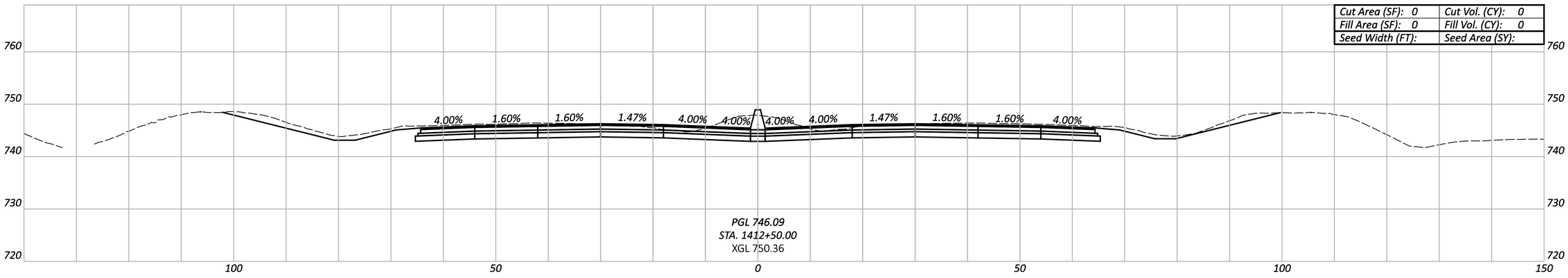

PGL 746.09
STA. 1412+50.00
XGL 750.36

Cut Area (SF): 0	Cut Vol. (CY): 0
Fill Area (SF): 0	Fill Vol. (CY): 0
Seed Width (FT):	Seed Area (SY):

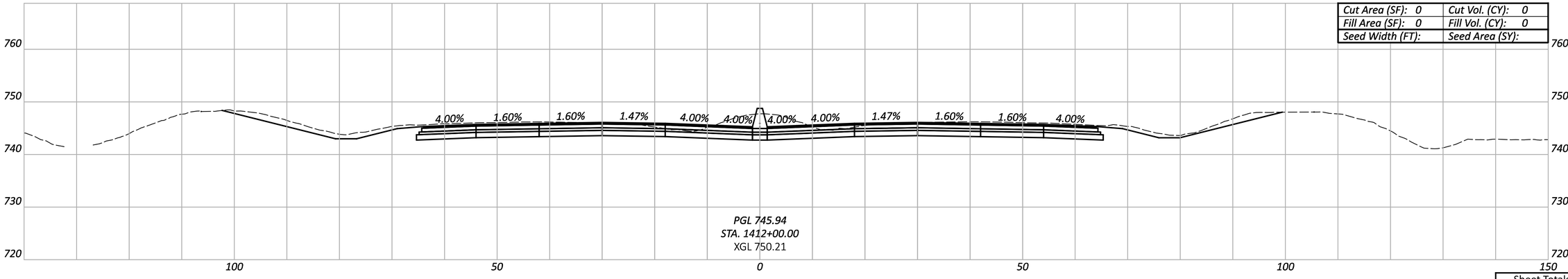

PGL 745.94
STA. 1412+00.00
XGL 750.21

CROSS-SECTION - U.S. 33
STA. 1412+00.00 TO STA. 1413+00.00

Sheet Totals		
Seeding	Cut	Fill

DESIGN AGENCY

DESIGNER ASN

REVIEWER JRE 08/15/25

PROJECT ID 121811

SHEET P.249 | TOTAL P.660

MODEL: CLX_RW_US33- 1413+50.00 PAPERSIZE: 34x22 (in.) DATE: 8/27/2025 TIME: 10:39:41 PM PLTDRV: OHDOT_PDF.pltcfg PENTBL: OHDOT_Pen.tbl USER: jespelage@jbinc.com WORKSPACE: OHDOTCtx02 WORKSET: 119387 PRODUCT: OpenRoadsDesigner 24.00.205
pw:\\ohiodot-pw.bentley.com:ohiodot-pw-02\Documents\01 Active Projects\District 06\Franklin\119387\401-Engineering_LIB\Roadway\Sheets\119387_XS003.dgn

FRA/FAI-33-22.99/0.00

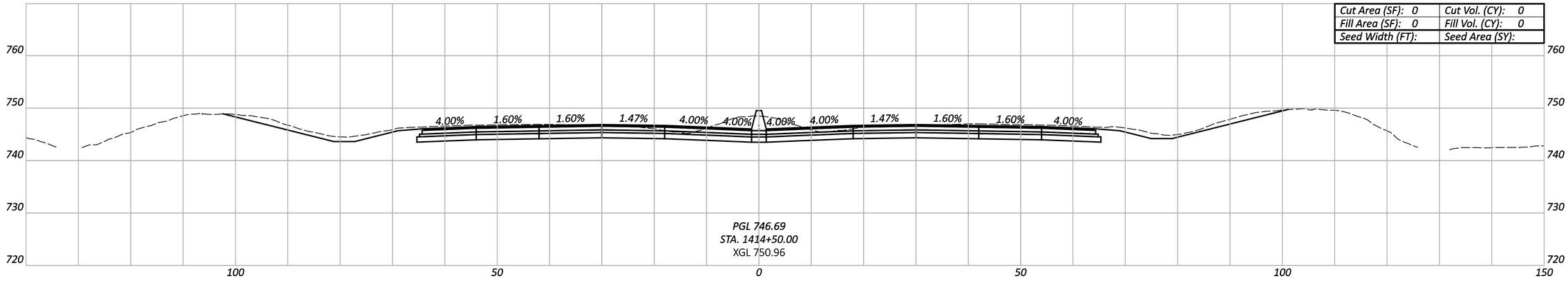

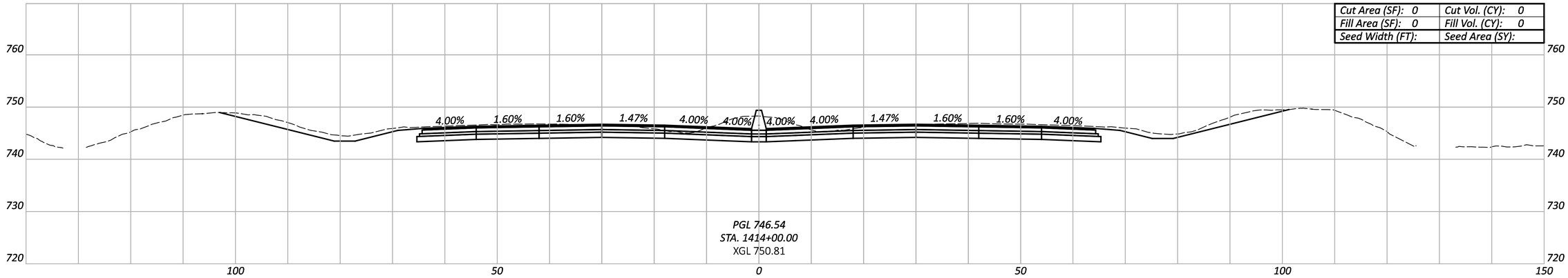

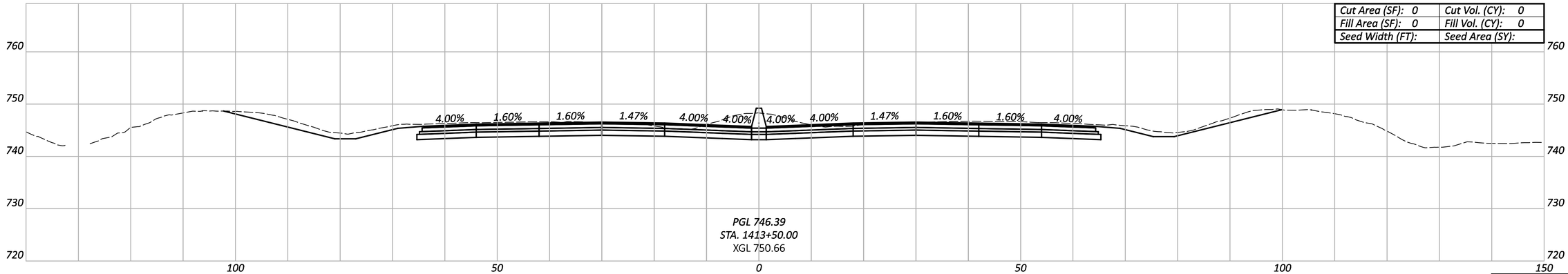

CROSS-SECTION - U.S. 33
STA. 1413+50.00 TO STA. 1414+50.00

DESIGN AGENCY

DESIGNER ASN

REVIEWER JRE 08/15/25

PROJECT ID 121811

Sheet Totals		
Seeding	Cut	Fill

SHEET P.250 TOTAL P.660

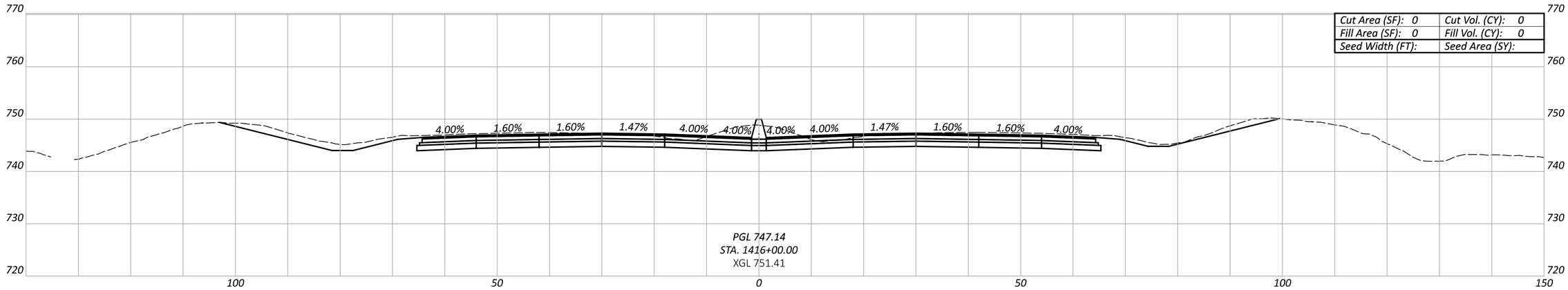

Cut Area (SF): 0	Cut Vol. (CY): 0
Fill Area (SF): 0	Fill Vol. (CY): 0
Seed Width (FT):	Seed Area (SY):

PGL 747.14
STA. 1416+00.00
XGL 751.41

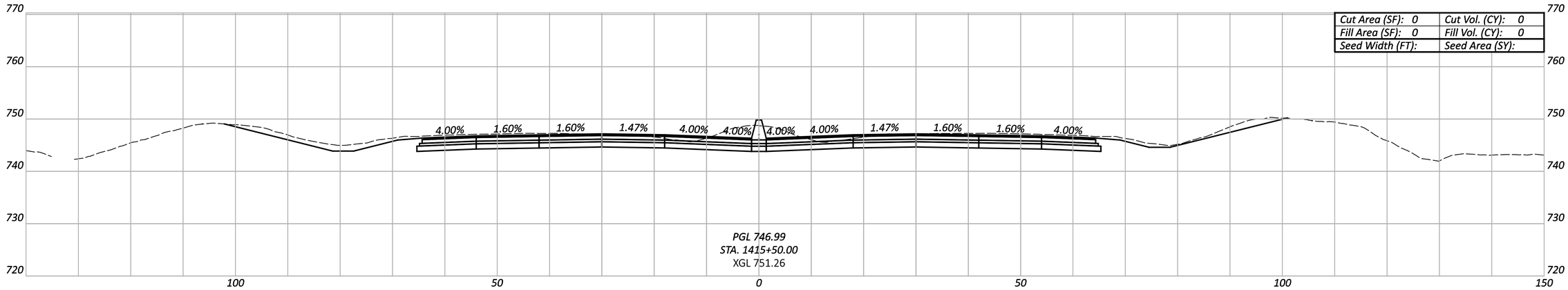

Cut Area (SF): 0	Cut Vol. (CY): 0
Fill Area (SF): 0	Fill Vol. (CY): 0
Seed Width (FT):	Seed Area (SY):

PGL 746.99
STA. 1415+50.00
XGL 751.26

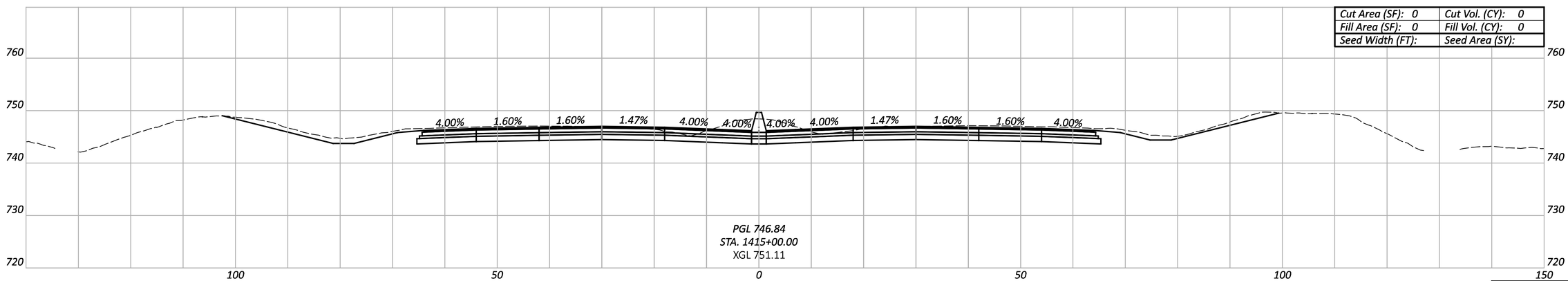

Cut Area (SF): 0	Cut Vol. (CY): 0
Fill Area (SF): 0	Fill Vol. (CY): 0
Seed Width (FT):	Seed Area (SY):

PGL 746.84
STA. 1415+00.00
XGL 751.11

Sheet Totals		
Seeding	Cut	Fill

CROSS-SECTION - U.S. 33
STA. 1415+00.00 TO STA. 1416+00.00

DESIGN AGENCY

DESIGNER ASN

REVIEWER JRE 08/15/25

PROJECT ID 121811

SHEET P.251 TOTAL P.660

FRA/FAI-33-22.99/0.00

MODEL: CLK_RW_US33- 1415+00.00 PAPERSIZE: 34x22 (in.) DATE: 8/27/2025 TIME: 10:39:55 PM PLTDRV: OHDOT_PDF.pltcfg PENTBL: OHDOT_Pen.tbl USER: jespelage@ljbinc.com WORKSPACE: OHDOTCtx02 WORKSET: 119387 PRODUCT: OpenRoadsDesigner 24.00.00.205
pw:\\ohiodot-pw.bentley.com:ohiodot-pw-02\Documents\01 Active Projects\District 06\Franklin\119387\401-Engineering_LJB\Roadway\Sheets\119387_XS003.dgn

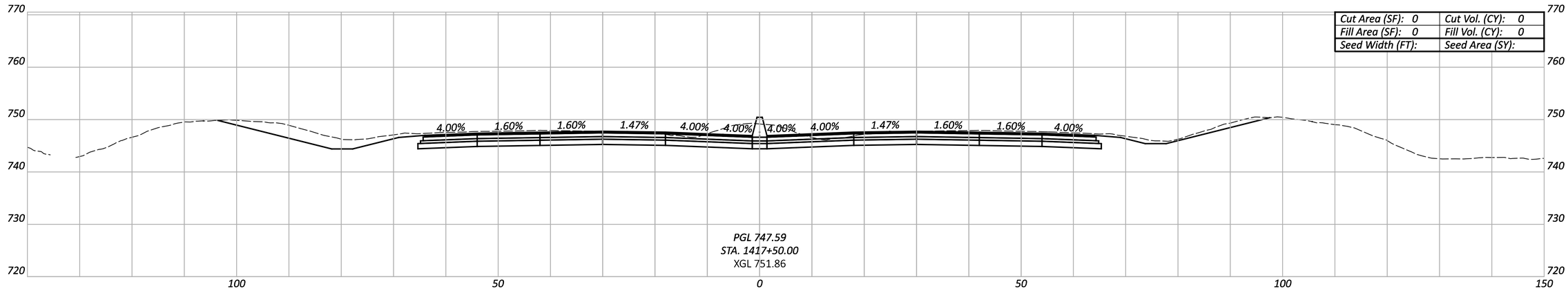

Cut Area (SF): 0	Cut Vol. (CY): 0
Fill Area (SF): 0	Fill Vol. (CY): 0
Seed Width (FT):	Seed Area (SY):

PGL 747.59
STA. 1417+50.00
XGL 751.86

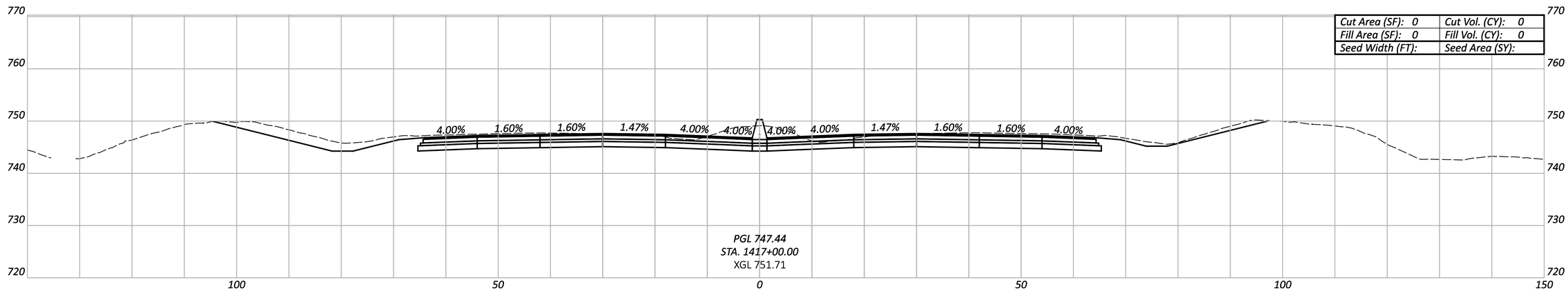

Cut Area (SF): 0	Cut Vol. (CY): 0
Fill Area (SF): 0	Fill Vol. (CY): 0
Seed Width (FT):	Seed Area (SY):

PGL 747.44
STA. 1417+00.00
XGL 751.71

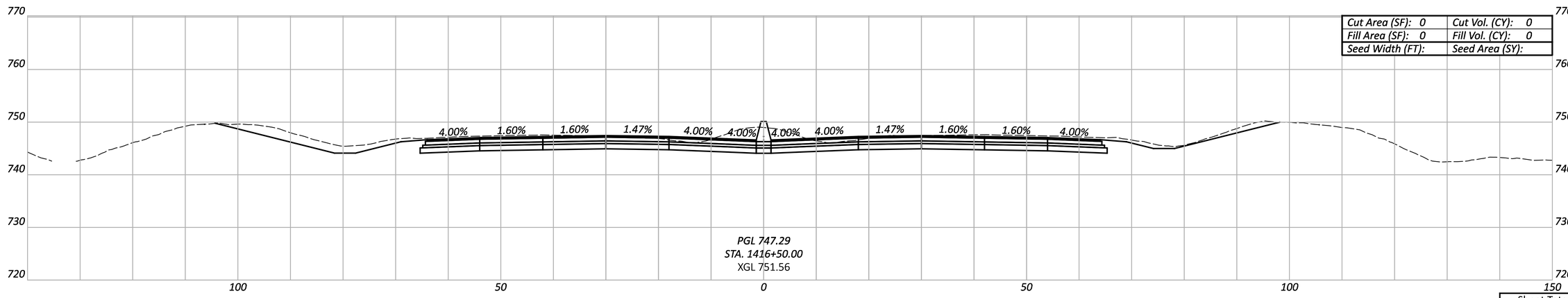

Cut Area (SF): 0	Cut Vol. (CY): 0
Fill Area (SF): 0	Fill Vol. (CY): 0
Seed Width (FT):	Seed Area (SY):

PGL 747.29
STA. 1416+50.00
XGL 751.56

Sheet Totals		
Seeding	Cut	Fill

CROSS-SECTION - U.S. 33
STA. 1416+50.00 TO STA. 1417+50.00

DESIGN AGENCY

DESIGNER ASN

REVIEWER JRE 08/15/25

PROJECT ID 121811

SHEET P.252 TOTAL P.660

FRA/FAI-33-22.99/0.00

MODEL: CLX_RW_US33- 1416+50.00 PAPERSIZE: 34x22 (in.) DATE: 8/27/2025 TIME: 10:40:10 PM PLTDRV: OHDOT_PDF.pltcfg PENTBL: OHDOT_Pen.tbl USER: jespelage@ljbinc.com WORKSPACE: OHDOTCEx02 WORKSET: 119387 PRODUCT: OpenRoadsDesigner 24.00.00.205
pw:\\ohiodot-pw.bentley.com:ohiodot-pw-02\Documents\01 Active Projects\District 06\Franklin\119387\401-Engineering_LJB\Roadway\Sheets\119387_XS003.dgn

MODEL: CLX_RW_U533- 1418+00.00 PAPERSIZE: 34x22 (in.) DATE: 8/27/2025 TIME: 10:40:24 PM PLTDRV: OHDOT_PDF.pltcfg PENTBL: OHDOT_Pen.tbl USER: jespelage@jbinc.com WORKSPACE: OHDOTCtx02 WORKSET: 119387 PRODUCT: OpenRoadsDesigner 24.00.00.205
pw:\\ohiodot-pw.bentley.com:ohiodot-pw-02\Documents\01 Active Projects\District 06\Franklin\119387\401-Engineering_LJB\Roadway\Sheets\119387_XS003.dgn

FRA/FAI-33-22.99/0.00

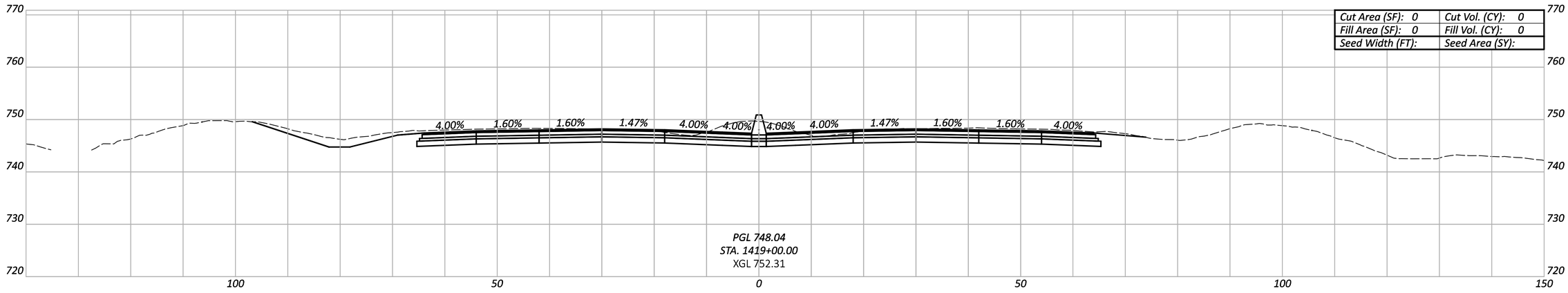

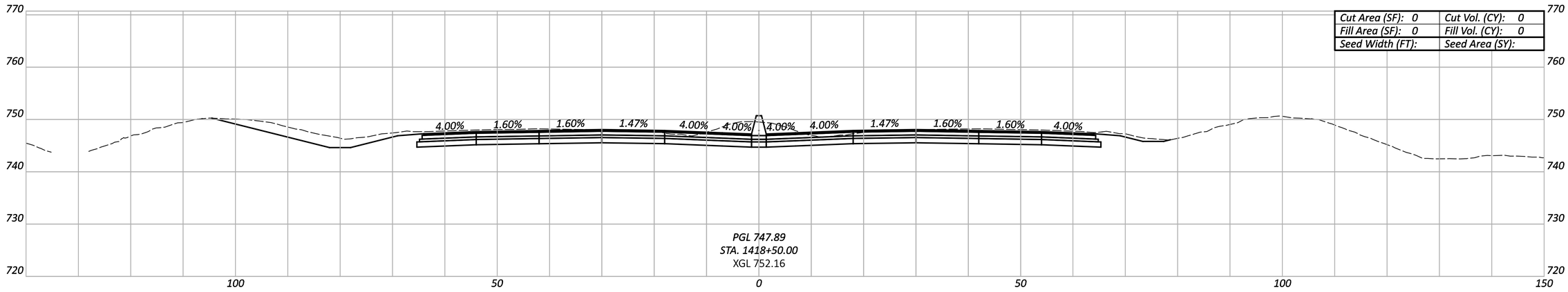



CROSS-SECTION - U.S. 33
STA. 1418+00.00 TO STA. 1419+00.00

Sheet Totals		
Seeding	Cut	Fill

DESIGN AGENCY

DESIGNER ASN

REVIEWER JRE 08/15/25

PROJECT ID 121811

SHEET	TOTAL
P.253	P.660

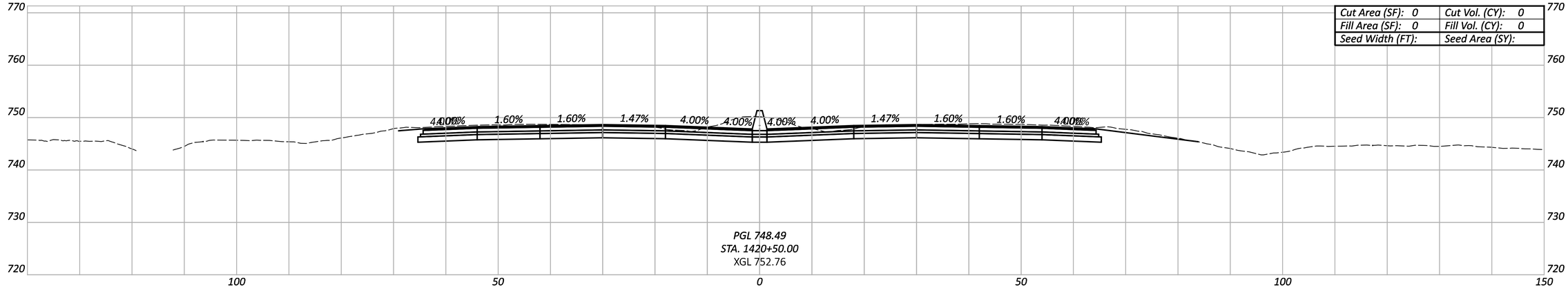

Cut Area (SF): 0	Cut Vol. (CY): 0
Fill Area (SF): 0	Fill Vol. (CY): 0
Seed Width (FT):	Seed Area (SY):

PGL 748.49
STA. 1420+50.00
XGL 752.76

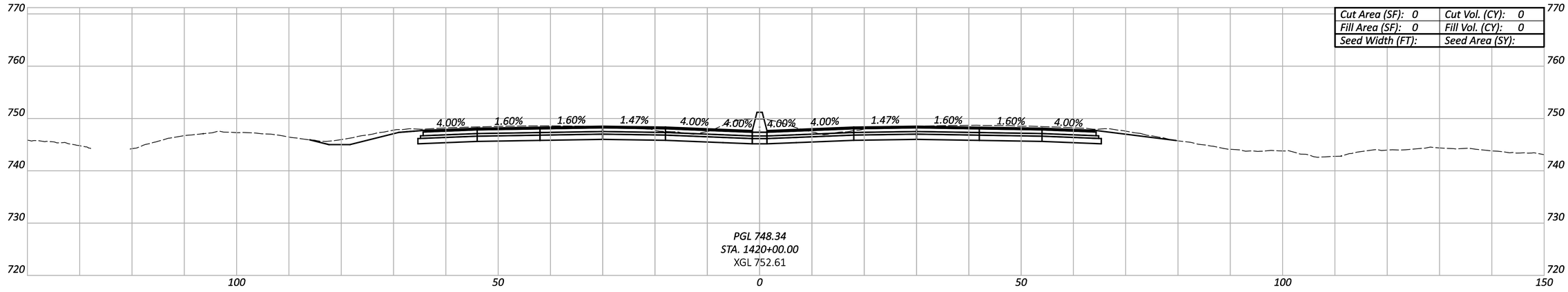

Cut Area (SF): 0	Cut Vol. (CY): 0
Fill Area (SF): 0	Fill Vol. (CY): 0
Seed Width (FT):	Seed Area (SY):

PGL 748.34
STA. 1420+00.00
XGL 752.61

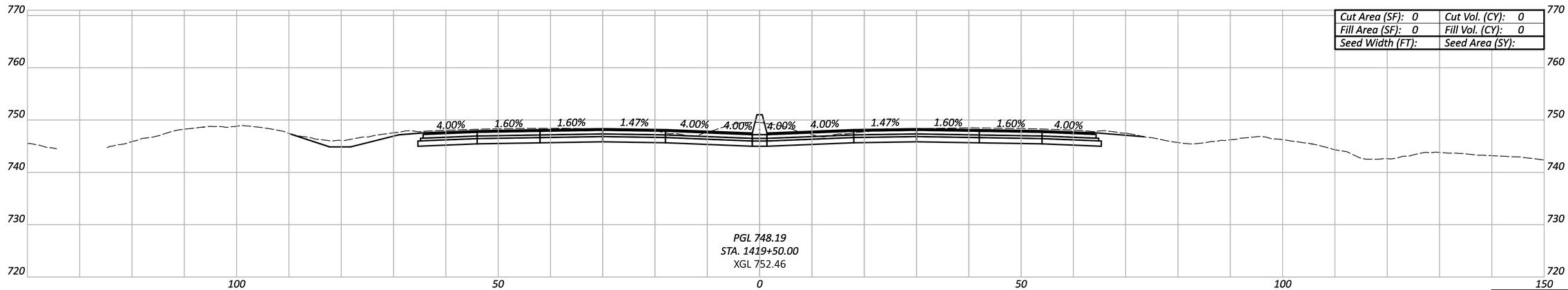

Cut Area (SF): 0	Cut Vol. (CY): 0
Fill Area (SF): 0	Fill Vol. (CY): 0
Seed Width (FT):	Seed Area (SY):

PGL 748.19
STA. 1419+50.00
XGL 752.46

Sheet Totals		
Seeding	Cut	Fill

CROSS-SECTION - U.S. 33
STA. 1419+50.00 TO STA. 1420+50.00

DESIGN AGENCY

DESIGNER
ASN

REVIEWER
JRE 08/15/25

PROJECT ID
121811

SHEET	TOTAL
P.254	P.660

FRA/FAI-33-22.99/0.00

MODEL: CLX_RW_U533- 1419+50.00 PAPERSIZE: 34x22 (in.) DATE: 8/27/2025 TIME: 10:40:38 PM PLTDRV: OHDOT_PDF.pltcfg PENTBL: OHDOT_Pen.tbl USER: jespelage@jbinc.com WORKSPACE: OHDOTCtx02 WORKSET: 119387 PRODUCT: OpenRoadsDesigner 24.00.00.205
pw:\\ohiodot-pw.bentley.com:ohiodot-pw-02\Documents\01 Active Projects\District 06\Franklin\119387\401-Engineering_LJB\Roadway\Sheets\119387_XS003.dgn

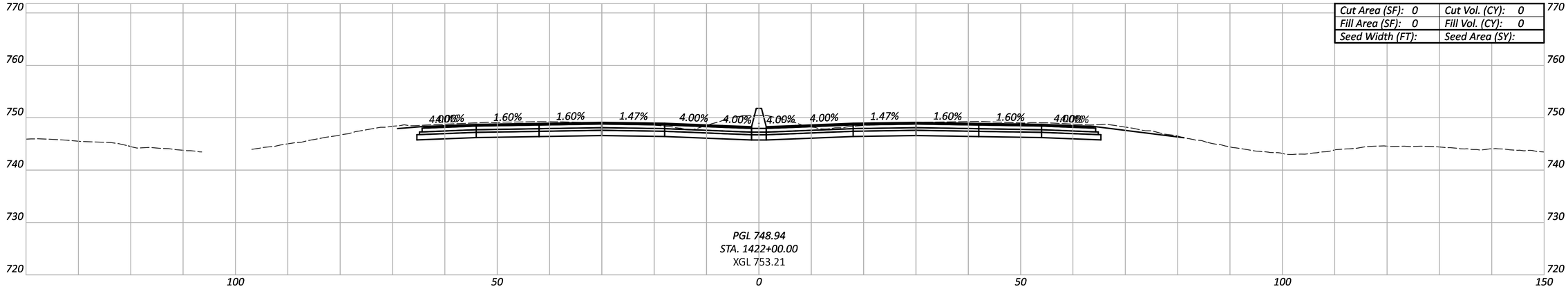

Cut Area (SF): 0	Cut Vol. (CY): 0
Fill Area (SF): 0	Fill Vol. (CY): 0
Seed Width (FT):	Seed Area (SY):

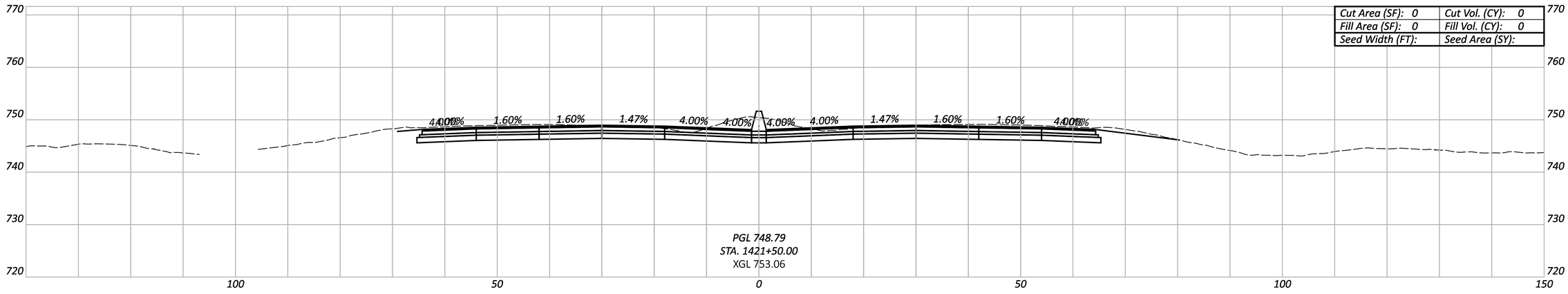

Cut Area (SF): 0	Cut Vol. (CY): 0
Fill Area (SF): 0	Fill Vol. (CY): 0
Seed Width (FT):	Seed Area (SY):

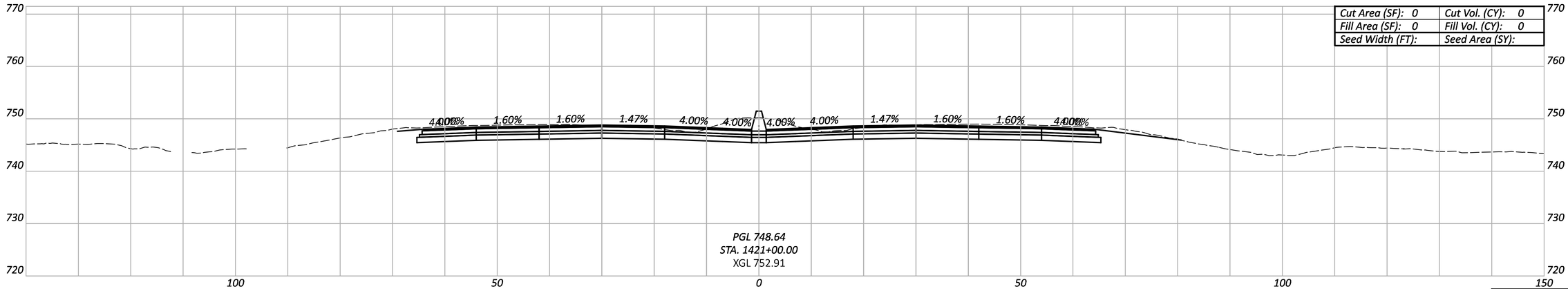

Cut Area (SF): 0	Cut Vol. (CY): 0
Fill Area (SF): 0	Fill Vol. (CY): 0
Seed Width (FT):	Seed Area (SY):

Sheet Totals		
Seeding	Cut	Fill

CROSS-SECTION - U.S. 33
STA. 1421+00.00 TO STA. 1422+00.00

DESIGN AGENCY

DESIGNER ASN

REVIEWER JRE 08/15/25

PROJECT ID 121811

SHEET P.255 TOTAL P.660

FRA/FAI-33-22.99/0.00

MODEL: CLK_RW_US33- 1421+00.00 PAPERSIZE: 34x22 (in.) DATE: 8/27/2025 TIME: 10:40:52 PM PLTDRV: OHDOT_PDF.pltcfg PENTBL: OHDOT_Pen.tbl USER: jespelage@jbinc.com WORKSPACE: OHDOTCEv02 WORKSET: 119387 PRODUCT: OpenRoadsDesigner 24.00.00.205
pw:\\ohiodot-pw.bentley.com:ohiodot-pw-02\Documents\01 Active Projects\District 06\Franklin\119387\A01-Engineering_JB\Roadway\Sheets\119387_XS003.dgn

MODEL: CLX_RW_US33- 1422+50.00 PAPERSIZE: 34x22 (in.) DATE: 8/27/2025 TIME: 10:41:06 PM PLTDRV: OHDOT_PDF.pltcfg PENTBL: OHDOT_Pen.tbl USER: jespelage@jbinc.com WORKSPACE: OHDOTCtx02 WORKSET: 119387 PRODUCT: OpenRoadsDesigner 24.00.00.205
pw:\\ohiodot-pw.bentley.com:ohiodot-pw-02\Documents\01 Active Projects\District 06\Franklin\119387\401-Engineering_LIB\Roadway\Sheets\119387_XS003.dgn

FRA/FAI-33-22.99/0.00

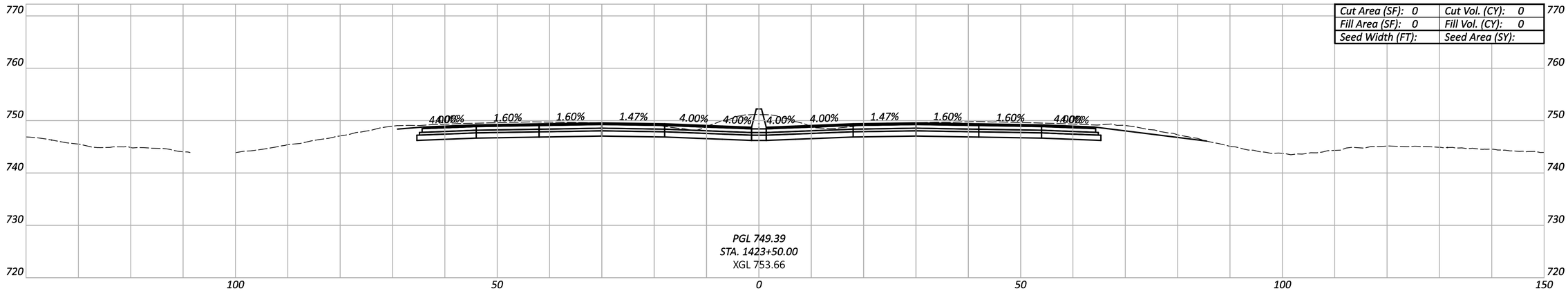

Cut Area (SF): 0	Cut Vol. (CY): 0
Fill Area (SF): 0	Fill Vol. (CY): 0
Seed Width (FT):	Seed Area (SY):

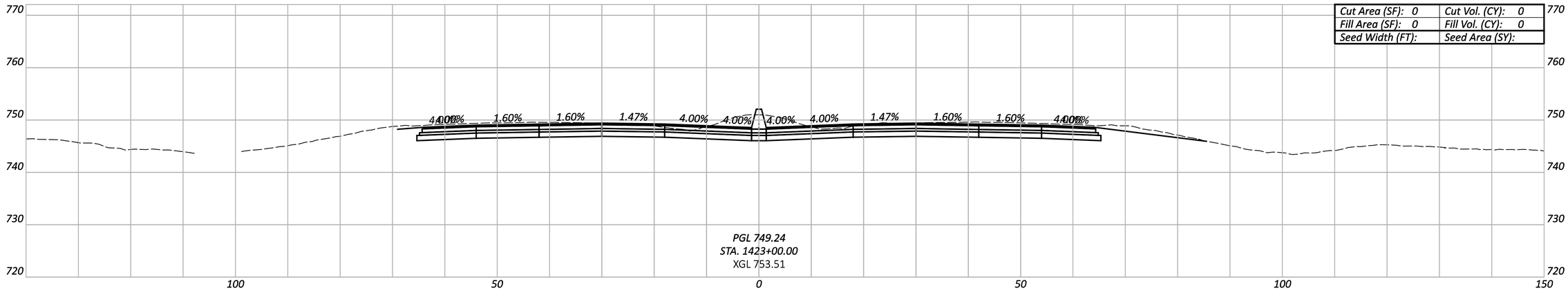

Cut Area (SF): 0	Cut Vol. (CY): 0
Fill Area (SF): 0	Fill Vol. (CY): 0
Seed Width (FT):	Seed Area (SY):

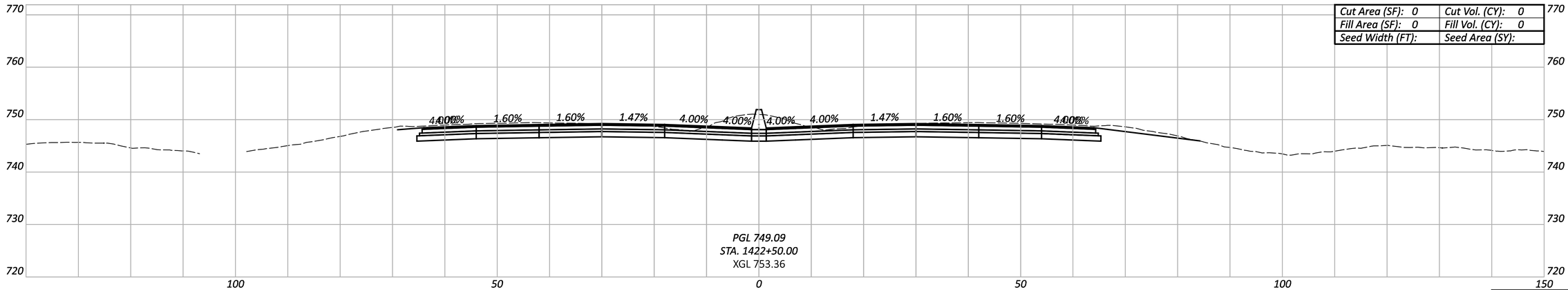

Cut Area (SF): 0	Cut Vol. (CY): 0
Fill Area (SF): 0	Fill Vol. (CY): 0
Seed Width (FT):	Seed Area (SY):

CROSS-SECTION - U.S. 33
STA. 1422+50.00 TO STA. 1423+50.00

DESIGN AGENCY

DESIGNER ASN

REVIEWER JRE 08/15/25

PROJECT ID 121811

Sheet Totals		
Seeding	Cut	Fill

SHEET P.256 TOTAL P.660

MODEL: CLX_RW_US33- 1424+00.00 PAPERSIZE: 34x22 (in.) DATE: 8/27/2025 TIME: 10:41:20 PM PLTDRV: OHDOT_PDF.pltcfg PENTBL: OHDOT_Pen.tbl USER: jespelage@ljbinc.com WORKSPACE: OHDOTCEv02 WORKSET: 119387 PRODUCT: OpenRoadsDesigner 24.00.00.205
pw:\\ohiodot-pw.bentley.com:ohiodot-pw-02\Documents\01 Active Projects\District 06\Franklin\119387\401-Engineering_LIB\Roadway\Sheets\119387_XS003.dgn

FRA/FAI-33-22.99/0.00

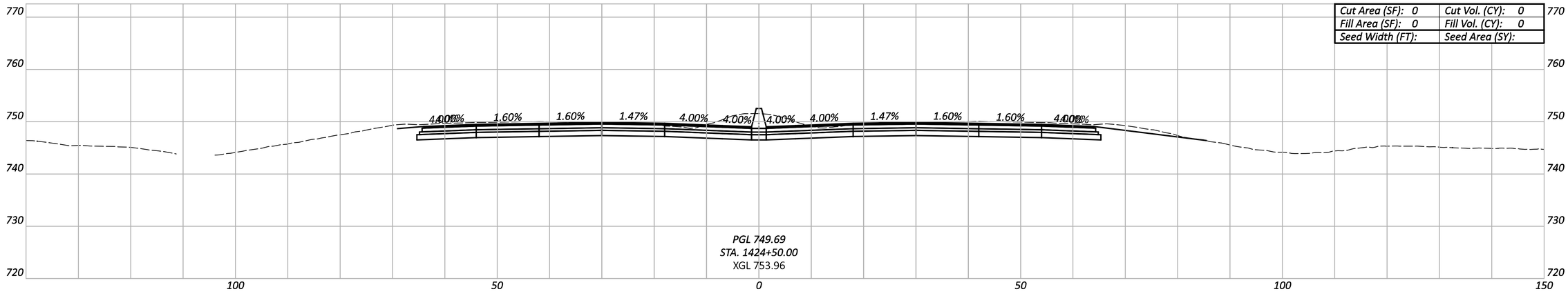

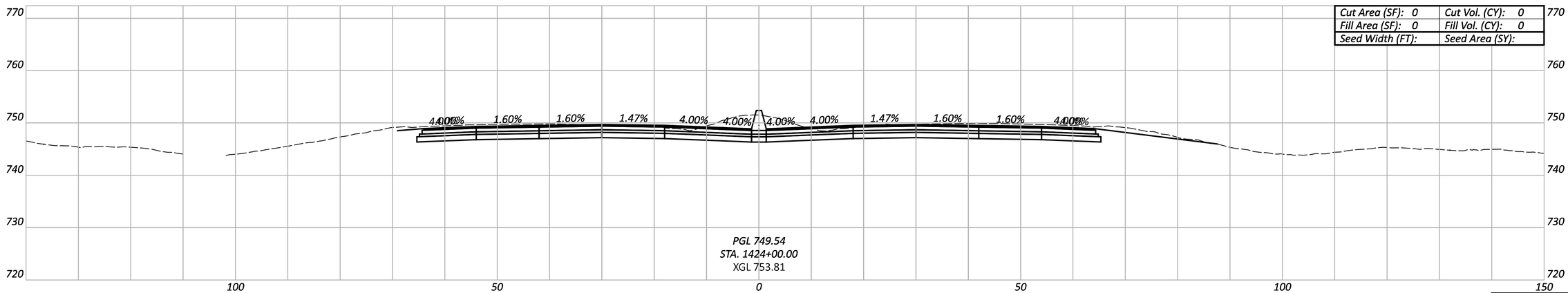

Sheet Totals		
Seeding	Cut	Fill

CROSS-SECTION - U.S. 33
STA. 1424+00.00 TO STA. 1424+50.00

DESIGN AGENCY

DESIGNER ASN

REVIEWER JRE 08/15/25

PROJECT ID 121811

SHEET P.257 TOTAL P.660

MODEL: CLX_RW_U533- 1425+00.00 PAPERSIZE: 34x22 (in.) DATE: 8/27/2025 TIME: 7:25:42 PM PLTDRV: OHDOT_PDF.pltcfg PENTBL: OHDOT_Pen.tbl USER: jespelage@ljbinc.com
pw:\\ohiodot-pw.bentley.com:ohiodot-pw-02\Documents\01 Active Projects\District 06\Franklin\119387\401-Engineering_LJB\Roadway\Sheets\119387_XS004.dgn

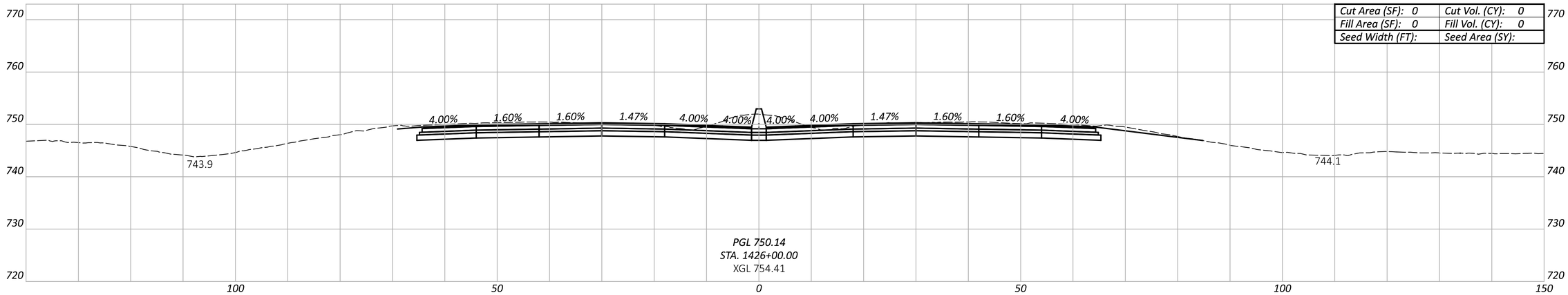

PGL 750.14
STA. 1426+00.00
XGL 754.41

Cut Area (SF): 0	Cut Vol. (CY): 0
Fill Area (SF): 0	Fill Vol. (CY): 0
Seed Width (FT):	Seed Area (SY):

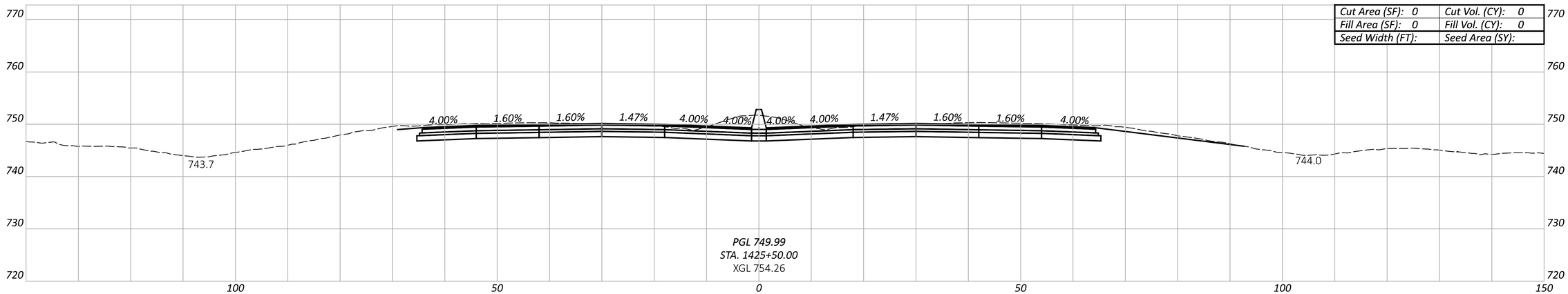

PGL 749.99
STA. 1425+50.00
XGL 754.26

Cut Area (SF): 0	Cut Vol. (CY): 0
Fill Area (SF): 0	Fill Vol. (CY): 0
Seed Width (FT):	Seed Area (SY):

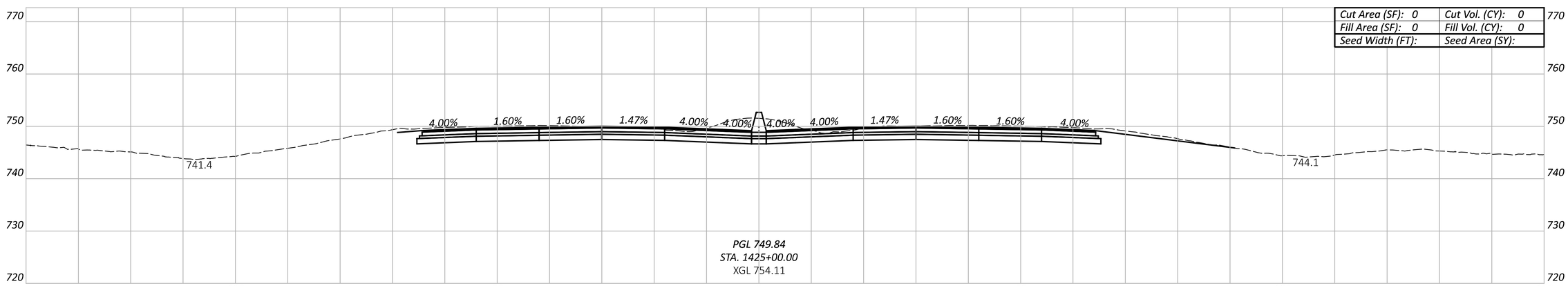

PGL 749.84
STA. 1425+00.00
XGL 754.11

Cut Area (SF): 0	Cut Vol. (CY): 0
Fill Area (SF): 0	Fill Vol. (CY): 0
Seed Width (FT):	Seed Area (SY):

Sheet Totals		
Seeding	Cut	Fill

CROSS-SECTION - U.S. 33
STA. 1425+00.00 TO STA. 1426+00.00

DESIGN AGENCY

DESIGNER ASN

REVIEWER JRE 08/15/25

PROJECT ID 121811

SHEET P.258 TOTAL P.660

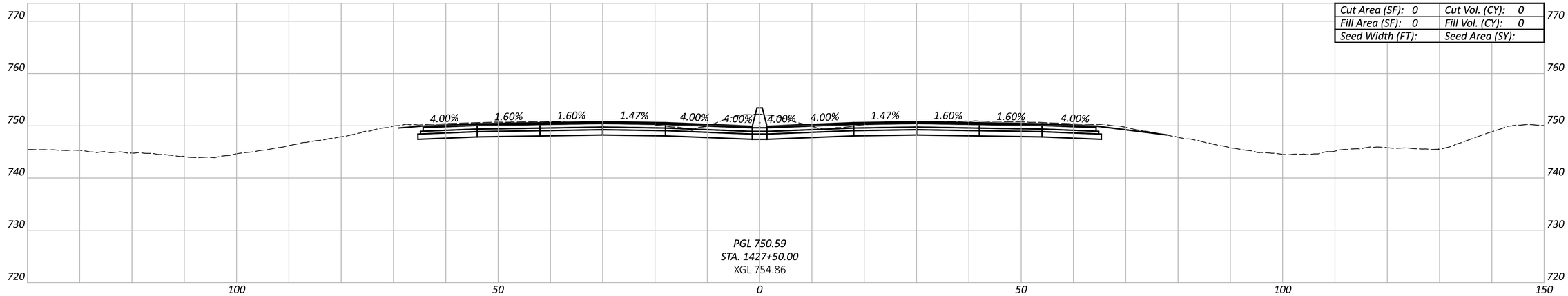

Cut Area (SF): 0	Cut Vol. (CY): 0
Fill Area (SF): 0	Fill Vol. (CY): 0
Seed Width (FT):	Seed Area (SY):

PGL 750.59
STA. 1427+50.00
XGL 754.86

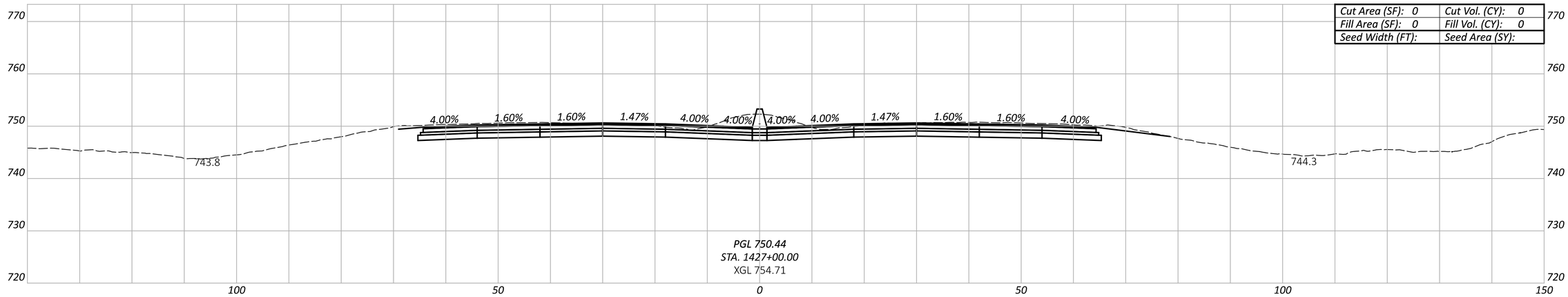

Cut Area (SF): 0	Cut Vol. (CY): 0
Fill Area (SF): 0	Fill Vol. (CY): 0
Seed Width (FT):	Seed Area (SY):

PGL 750.44
STA. 1427+00.00
XGL 754.71

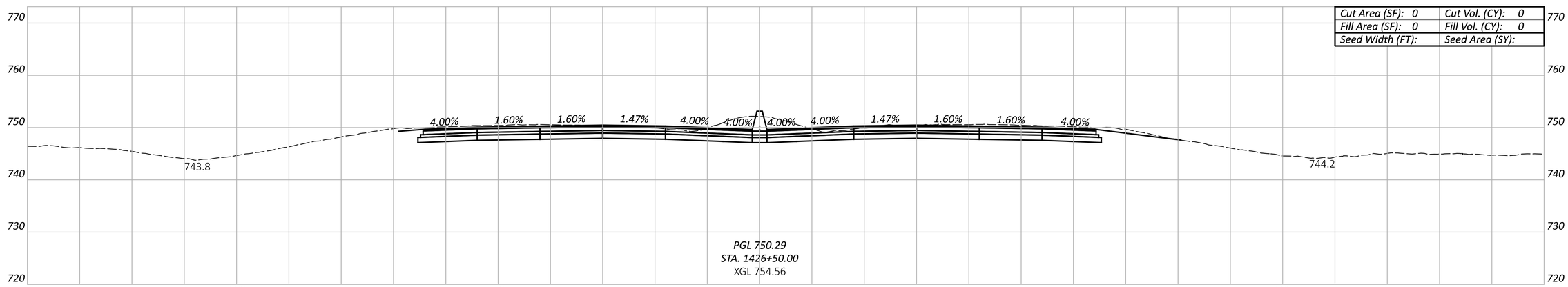

Cut Area (SF): 0	Cut Vol. (CY): 0
Fill Area (SF): 0	Fill Vol. (CY): 0
Seed Width (FT):	Seed Area (SY):

PGL 750.29
STA. 1426+50.00
XGL 754.56

Sheet Totals		
Seeding	Cut	Fill

CROSS-SECTION - U.S. 33
STA. 1426+50.00 TO STA. 1427+50.00

DESIGN AGENCY

DESIGNER ASN

REVIEWER JRE 08/15/25

PROJECT ID 121811

SHEET P.259 TOTAL P.660

FRA/FAI-33-22.99/0.00

MODEL: CLX_RW_US33- 1426+50.00 PAPERSIZE: 34x22 (in.) DATE: 8/27/2025 TIME: 7:33:32 PM PLTDRV: OHDOT_PDF.pltcfg PENTBL: OHDOT_Pen.tbl USER: jespelage@ljbinc.com WORKSPACE: OHDOTCEv02 WORKSET: 119387 PRODUCT: OpenRoadsDesigner 24.00.00.205
pw:\\ohiodot-pw.bentley.com:ohiodot-pw-02\Documents\01 Active Projects\District 06\Franklin\119387\401-Engineering_LJB\Roadway\Sheets\119387_XS004.dgn

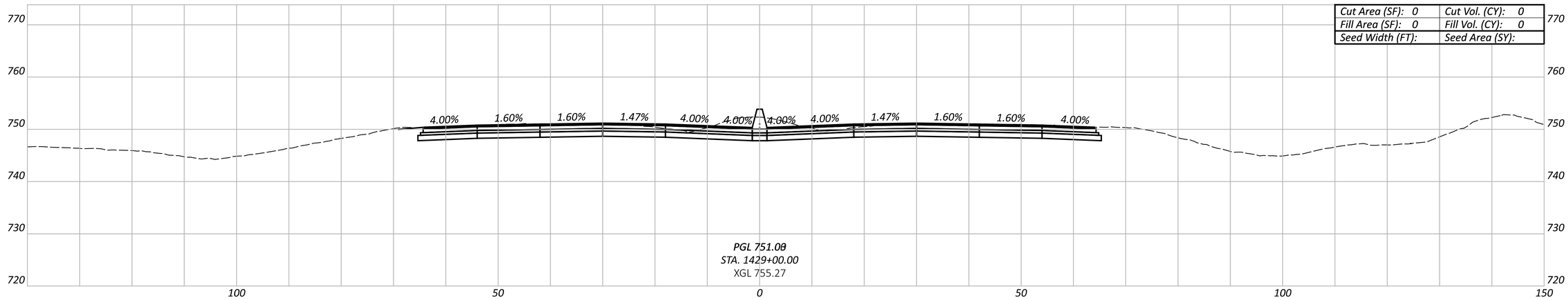

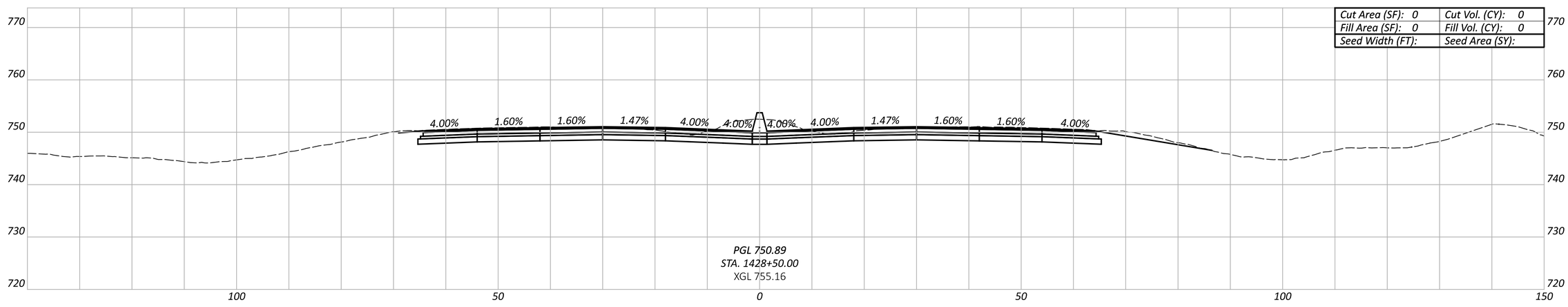

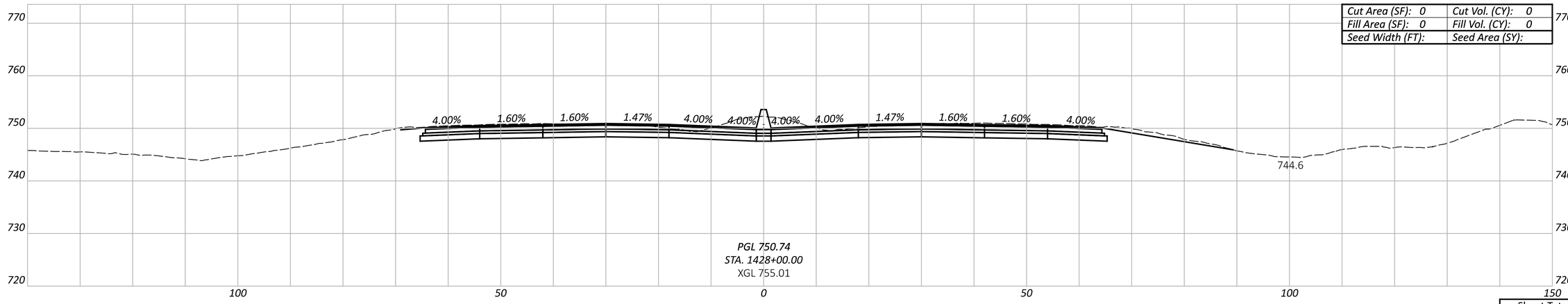

Sheet Totals

Seeding	Cut	Fill

CROSS-SECTION - U.S. 33
STA. 1428+00.00 TO STA. 1429+00.00

DESIGN AGENCY

DESIGNER ASN

REVIEWER JRE 08/15/25

PROJECT ID 121811

SHEET P.260 | TOTAL P.660

FRA/FAI-33-22.99/0.00

MODEL: CLX_RW_US33- 1428+00.00 PAPERSIZE: 34x22 (in.) DATE: 8/27/2025 TIME: 7:37:31 PM PLTDRV: OHDOT_PDF.pltcfg PENTBL: OHDOT_Pen.tbl USER: jespelage@jlbinc.com WORKSPACE: OHDOTCEv02 WORKSET: 119387 PRODUCT: OpenRoadsDesigner 24.00.00.205
pw:\\ohiodot-pw.bentley.com:ohiodot-pw-02\Documents\01 Active Projects\District 06\Franklin\119387\401-Engineering_LIB\Roadway\Sheets\119387_XS004.dgn

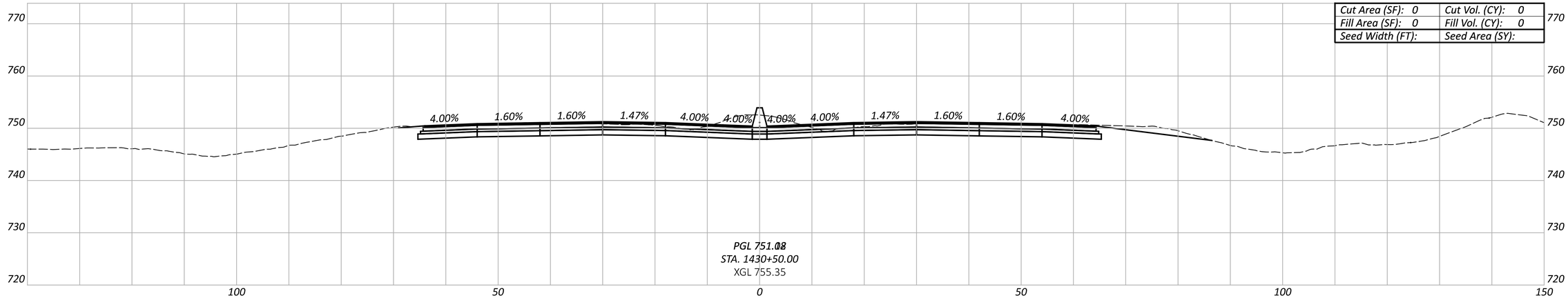

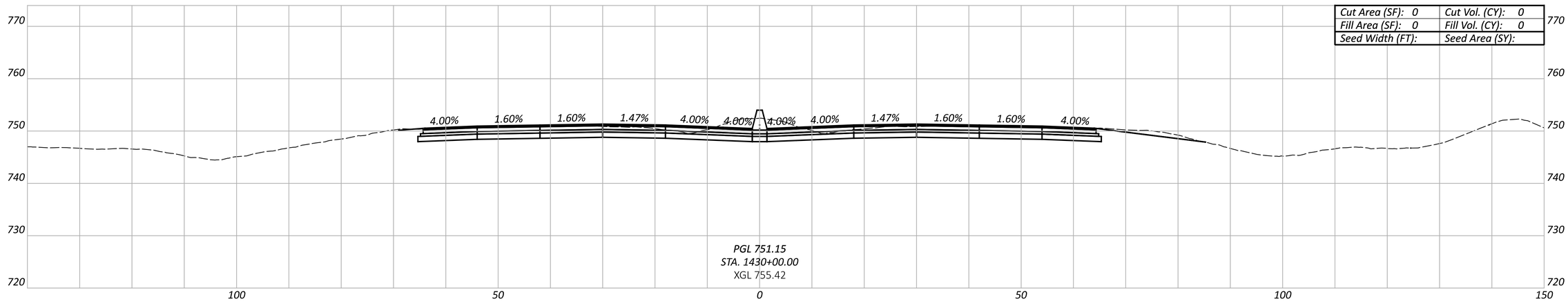

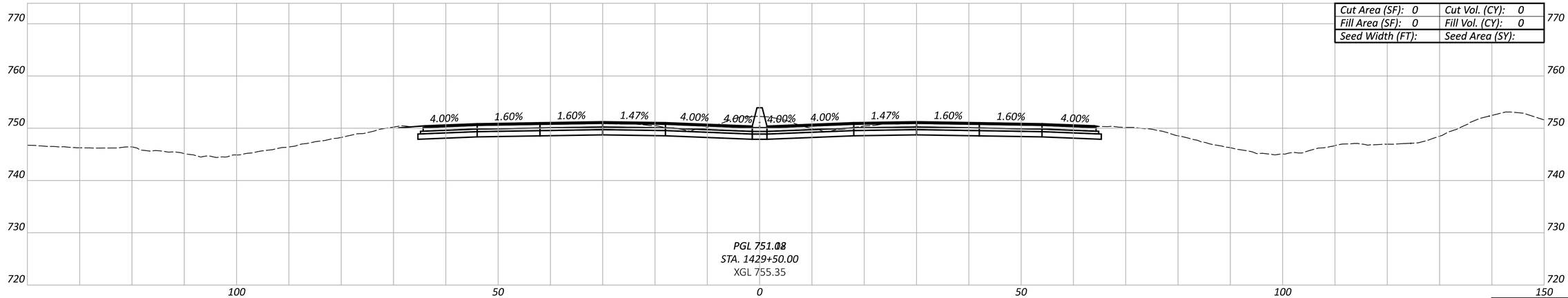

CROSS-SECTION - U.S. 33
STA. 1429+50.00 TO STA. 1430+50.00

DESIGN AGENCY

DESIGNER ASN

REVIEWER JRE 08/15/25

PROJECT ID 121811

Sheet Totals		
Seeding	Cut	Fill

SHEET P.261 TOTAL P.660

FRA/FAI-33-22.99/0.00

MODEL: CLX_RW_US33- 1429+50.00 PAPERSIZE: 34x22 (in.) DATE: 8/27/2025 TIME: 7:37:44 PM PLTDRV: OHDOT_PDF.pltcfg PENTBL: OHDOT_Pen.tbl USER: jespelage@jlbinc.com WORKSPACE: OHDOTCEv02 WORKSET: 119387 PRODUCT: OpenRoadsDesigner 24.00.00.205
pw:\\ohiodot-pw.bentley.com:ohiodot-pw-02\Documents\01 Active Projects\District 06\Franklin\119387\401-Engineering_Lib\Roadway\Sheets\119387_XS004.dgn

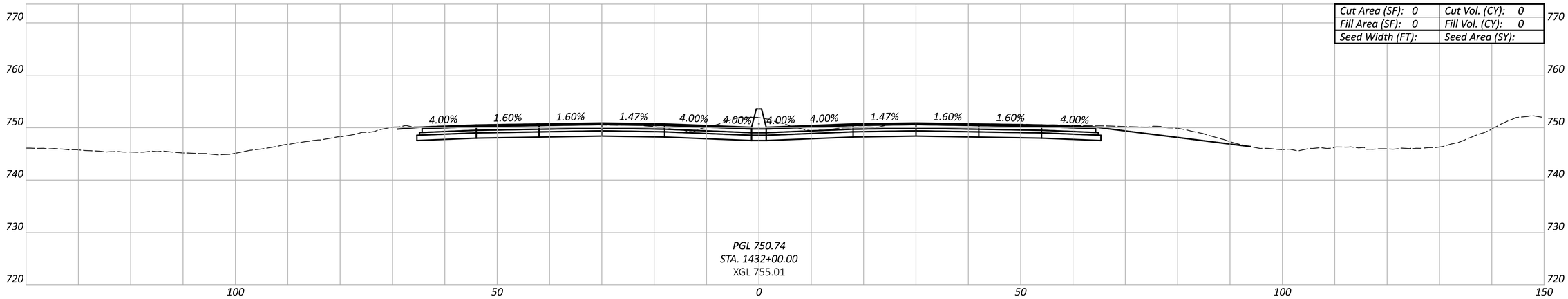

Cut Area (SF): 0	Cut Vol. (CY): 0
Fill Area (SF): 0	Fill Vol. (CY): 0
Seed Width (FT):	Seed Area (SY):

PGL 750.74
STA. 1432+00.00
XGL 755.01

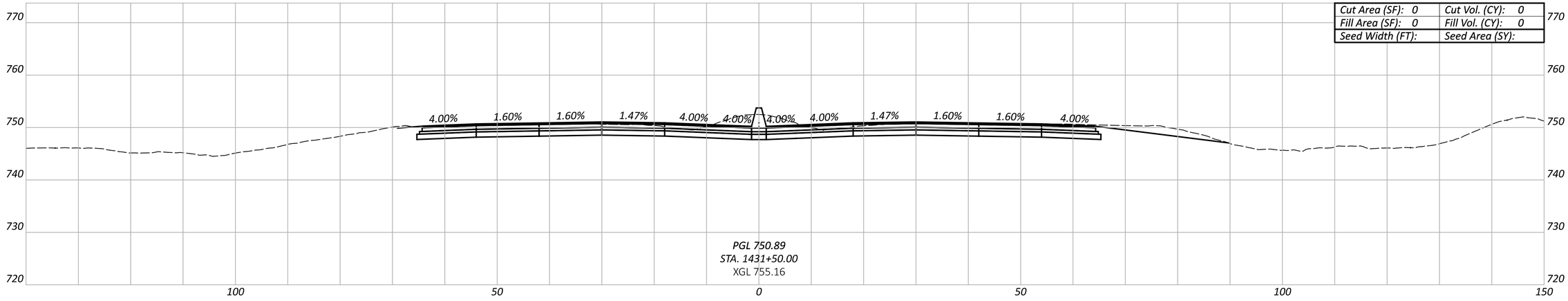

Cut Area (SF): 0	Cut Vol. (CY): 0
Fill Area (SF): 0	Fill Vol. (CY): 0
Seed Width (FT):	Seed Area (SY):

PGL 750.89
STA. 1431+50.00
XGL 755.16

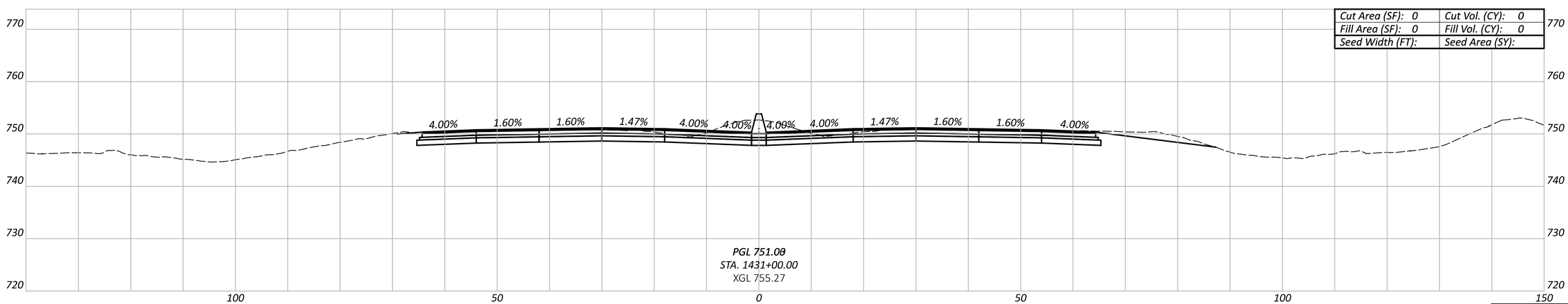

Cut Area (SF): 0	Cut Vol. (CY): 0
Fill Area (SF): 0	Fill Vol. (CY): 0
Seed Width (FT):	Seed Area (SY):

PGL 751.08
STA. 1431+00.00
XGL 755.27

Sheet Totals		
Seeding	Cut	Fill

CROSS-SECTION - U.S. 33
STA. 1431+00.00 TO STA. 1432+00.00

DESIGN AGENCY

DESIGNER ASN

REVIEWER JRE 08/15/25

PROJECT ID 121811

SHEET P.262 TOTAL P.660

FRA/FAI-33-22.99/0.00

MODEL: CLX_RW_US33- 1431+00.00 PAPERSIZE: 34x22 (in.) DATE: 8/27/2025 TIME: 7:37:57 PM PLTDRV: OHDOT_PDF.pltcfg PENTBL: OHDOT_Pen.tbl USER: jespelage@jbinc.com WORKSPACE: OHDOTCEv02 WORKSET: 119387 PRODUCT: OpenRoadsDesigner 24.00.00.205
pw:\\ohiodot-pw.bentley.com:ohiodot-pw-02\Documents\01 Active Projects\District 06\Franklin\119387\401-Engineering_UB\Roadway\Sheets\119387_XS004.dgn



Cut Area (SF): 0	Cut Vol. (CY): 0
Fill Area (SF): 0	Fill Vol. (CY): 0
Seed Width (FT):	Seed Area (SY):

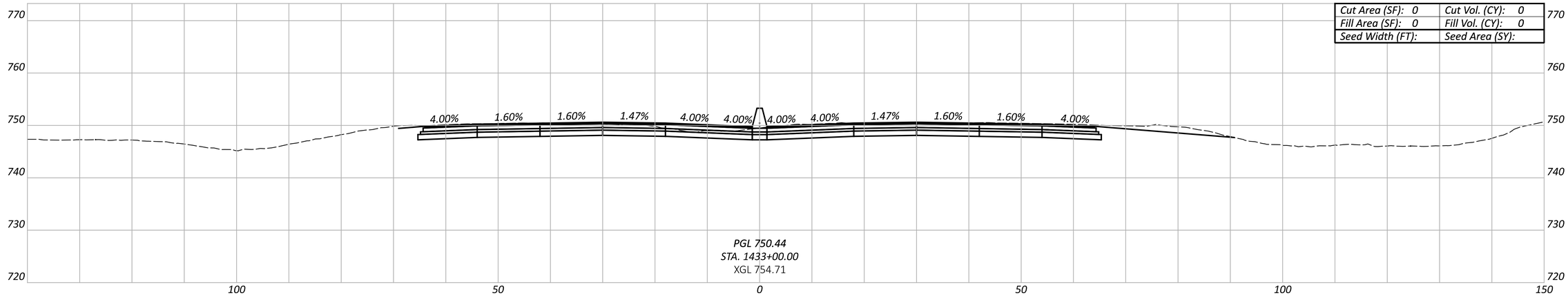

Cut Area (SF): 0	Cut Vol. (CY): 0
Fill Area (SF): 0	Fill Vol. (CY): 0
Seed Width (FT):	Seed Area (SY):

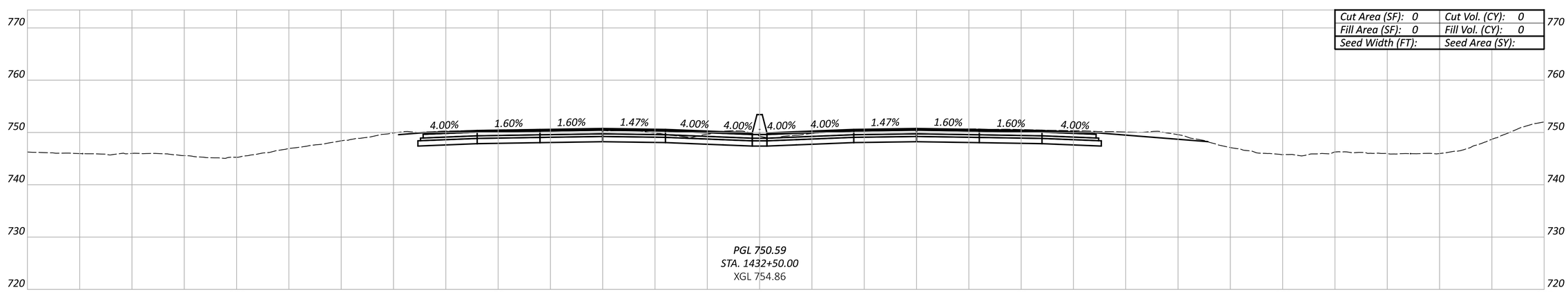

Cut Area (SF): 0	Cut Vol. (CY): 0
Fill Area (SF): 0	Fill Vol. (CY): 0
Seed Width (FT):	Seed Area (SY):

Sheet Totals		
Seeding	Cut	Fill

CROSS-SECTION - U.S. 33
STA. 1432+50.00 TO STA. 1433+50.00

DESIGN AGENCY

DESIGNER ASN

REVIEWER JRE 08/15/25

PROJECT ID 121811

SHEET P.263 TOTAL P.660

FRA/FAI-33-22.99/0.00

MODEL: CLX_RW_US33- 1432+50.00 PAPERSIZE: 34x22 (in.) DATE: 8/27/2025 TIME: 7:41:44 PM PLTDRV: OHDOT_PDF.pltcfg PENTBL: OHDOT_Pen.tbl USER: jespelage@ljbinc.com WORKSPACE: OHDOTCEv02 WORKSET: 119387 PRODUCT: OpenRoadsDesigner 24.00.00.205
pw:\\ohiodot-pw.bentley.com:ohiodot-pw-02\Documents\01 Active Projects\District 06\Franklin\119387\401-Engineering_LJB\Roadway\Sheets\119387_XS004.dgn

MODEL: CLX_RW_US33- 1434+00.00 PAPERSIZE: 34x22 (in.) DATE: 8/27/2025 TIME: 7:41:57 PM PLTDRV: OHDOT_PDF.pltcfg PENTBL: OHDOT_Pen.tbl USER: jespelage@jlbinc.com WORKSPACE: OHDOTCEv02 WORKSET: 119387 PRODUCT: OpenRoadsDesigner 24.00.00.205
pw:\\ohiodot-pw.bentley.com:ohiodot-pw-02\Documents\01 Active Projects\District 06\Franklin\119387\401-Engineering_LIB\Roadway\Sheets\119387_XS004.dgn

FRA/FAI-33-22.99/0.00

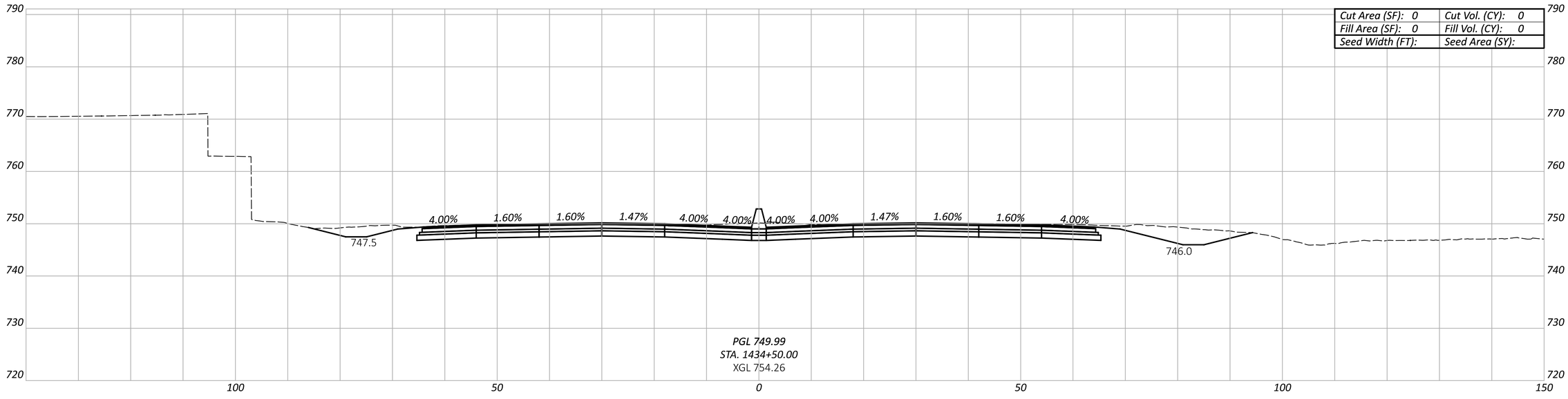

Cut Area (SF): 0	Cut Vol. (CY): 0
Fill Area (SF): 0	Fill Vol. (CY): 0
Seed Width (FT):	Seed Area (SY):

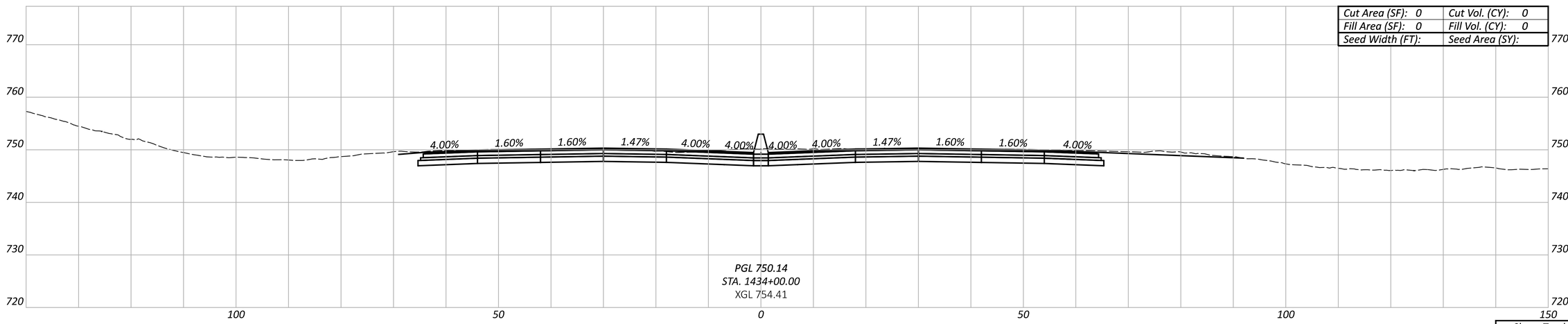

Cut Area (SF): 0	Cut Vol. (CY): 0
Fill Area (SF): 0	Fill Vol. (CY): 0
Seed Width (FT):	Seed Area (SY):

CROSS-SECTION - U.S. 33
STA. 1434+00.00 TO STA. 1434+50.00

DESIGN AGENCY

DESIGNER ASN

REVIEWER JRE 08/15/25

PROJECT ID 121811

Sheet Totals		
Seeding	Cut	Fill

SHEET P.264 TOTAL P.660

MODEL: CLX_RW_U533- 1435+00.00 PAPERSIZE: 34x22 (in.) DATE: 8/27/2025 TIME: 7:42:06 PM PLTDRV: OHDOT_PDF.pltcfg PENTBL: OHDOT_Pen.tbl USER: jespelage@ljbinc.com WORKSPACE: OHDOTCEv02 WORKSET: 119387 PRODUCT: OpenRoadsDesigner 24.00.00.205
pw:\\ohiodot-pw.bentley.com:ohiodot-pw-02\Documents\01 Active Projects\District 06\Franklin\119387\401-Engineering_LJB\Roadway\Sheets\119387_XS004.dgn

FRA/FAI-33-22.99/0.00

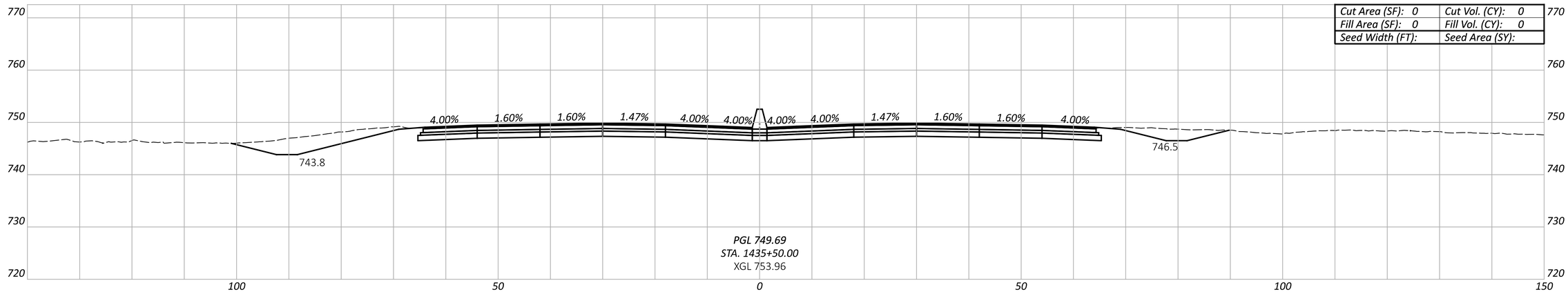

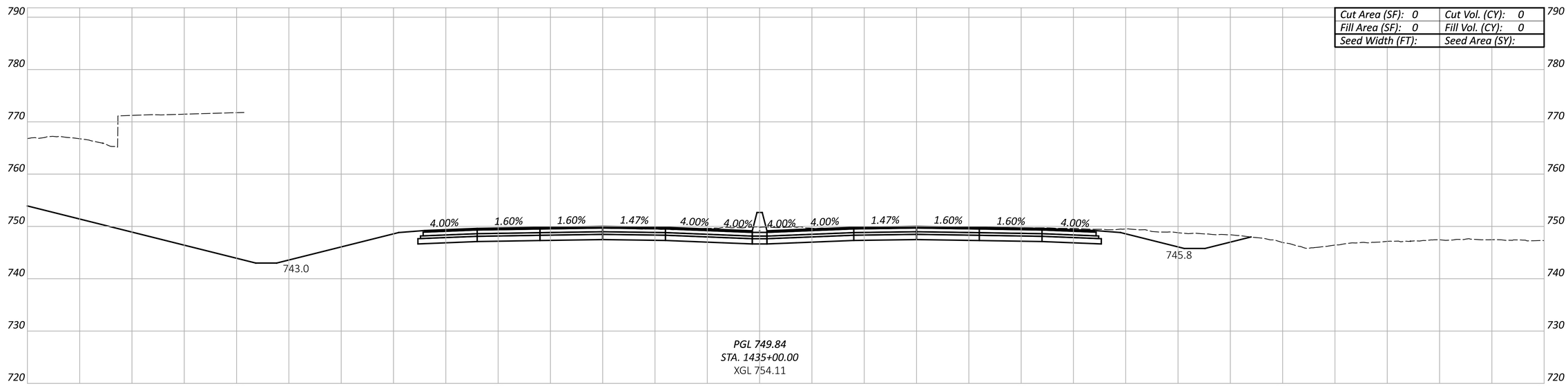

CROSS-SECTION - U.S. 33
STA. 1435+00.00 TO STA. 1435+50.00

Sheet Totals		
Seeding	Cut	Fill

DESIGN AGENCY

DESIGNER
ASN

REVIEWER
JRE 08/15/25

PROJECT ID
121811

SHEET	TOTAL
P.265	P.660

MODEL: CLX_RW_US33- 1436+00.00 PAPERSIZE: 34x22 (in.) DATE: 8/27/2025 TIME: 7:45:54 PM PLTDRV: OHDOT_PDF.pltcfg PENTBL: OHDOT_Pen.tbl USER: jespelage@jjbinc.com WORKSPACE: OHDOTCEv02 WORKSET: 119387 PRODUCT: OpenRoadsDesigner 24.00.00.205
pw:\\ohiodot-pw.bentley.com:ohiodot-pw-02\Documents\01 Active Projects\District 06\Franklin\119387\401-Engineering_LJB\Roadway\Sheets\119387_XS004.dgn

FRA/FAI-33-22.99/0.00

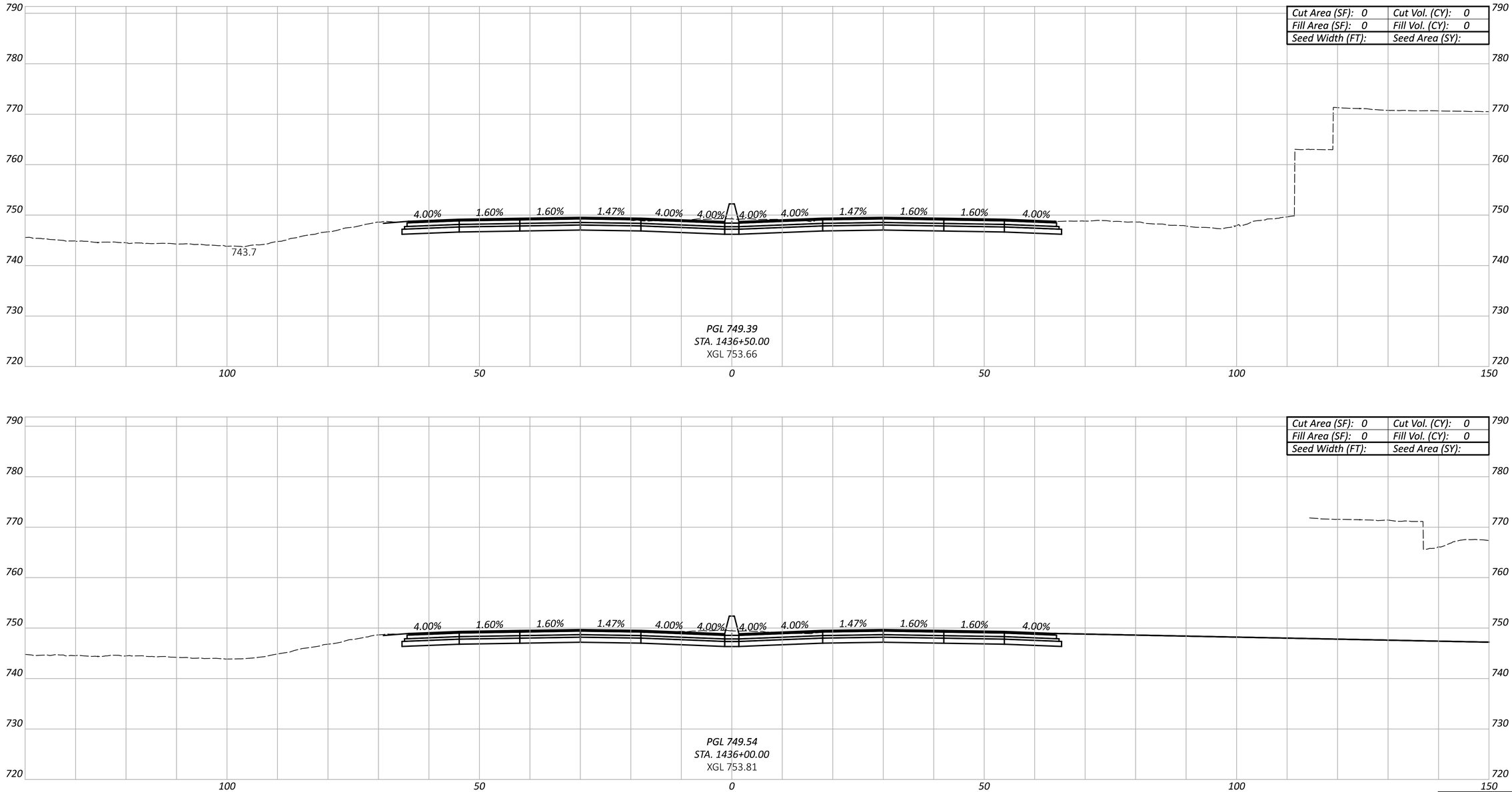

Sheet Totals		
Seeding	Cut	Fill

CROSS-SECTION - U.S. 33
STA. 1436+00.00 TO STA. 1436+50.00

DESIGN AGENCY

DESIGNER
ASN

REVIEWER
JRE 08/15/25

PROJECT ID
121811

SHEET	TOTAL
P.266	P.660

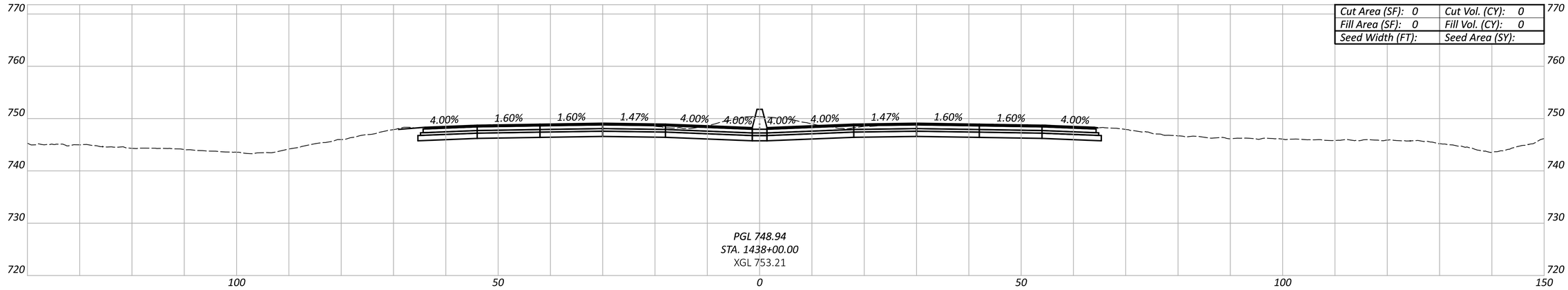

Cut Area (SF): 0	Cut Vol. (CY): 0
Fill Area (SF): 0	Fill Vol. (CY): 0
Seed Width (FT):	Seed Area (SY):

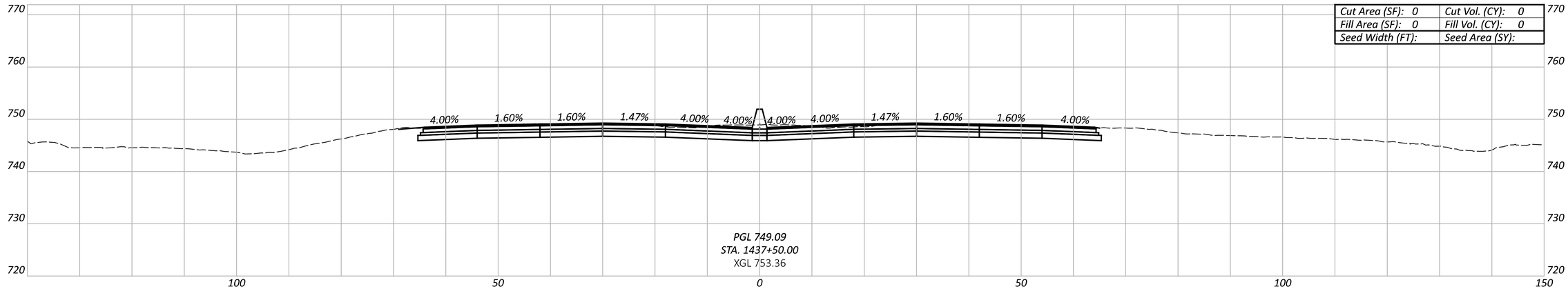

Cut Area (SF): 0	Cut Vol. (CY): 0
Fill Area (SF): 0	Fill Vol. (CY): 0
Seed Width (FT):	Seed Area (SY):

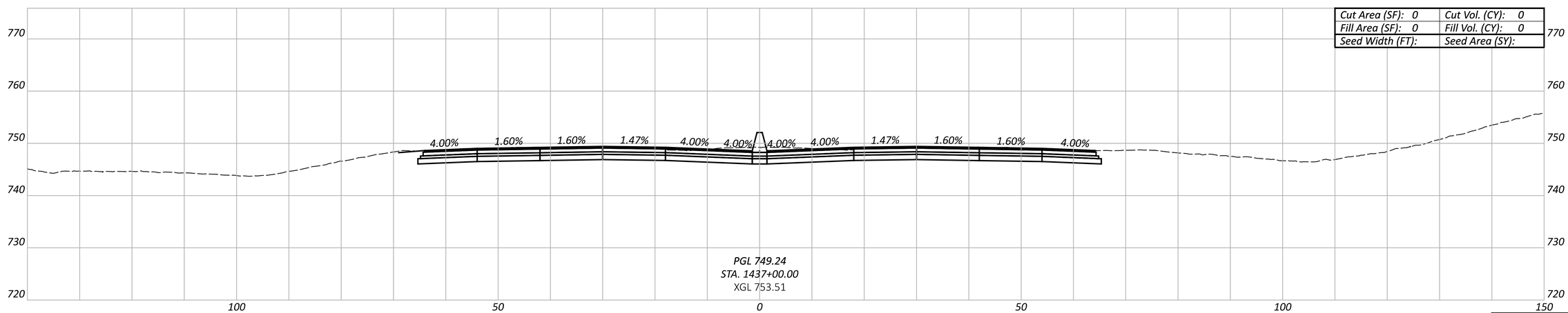

Cut Area (SF): 0	Cut Vol. (CY): 0
Fill Area (SF): 0	Fill Vol. (CY): 0
Seed Width (FT):	Seed Area (SY):

Sheet Totals		
Seeding	Cut	Fill

CROSS-SECTION - U.S. 33
STA. 1437+00.00 TO STA. 1438+00.00

DESIGN AGENCY

DESIGNER ASN

REVIEWER JRE 08/15/25

PROJECT ID 121811

SHEET P.267 TOTAL P.660

FRA/FAI-33-22.99/0.00

MODEL: CLX_RW_US33- 1437+00.00 PAPERSIZE: 34x22 (in.) DATE: 8/27/2025 TIME: 7:46:03 PM PLTDRV: OHDOT_PDF.pltcfg PENTBL: OHDOT_Pen.tbl USER: jespelage@ljbinc.com WORKSPACE: OHDOTCEv02 WORKSET: 119387 PRODUCT: OpenRoadsDesigner 24.00.00.205
pw:\\ohiodot-pw.bentley.com:ohiodot-pw-02\Documents\01 Active Projects\District 06\Franklin\119387\401-Engineering_LJB\Roadway\Sheets\119387_XS004.dgn

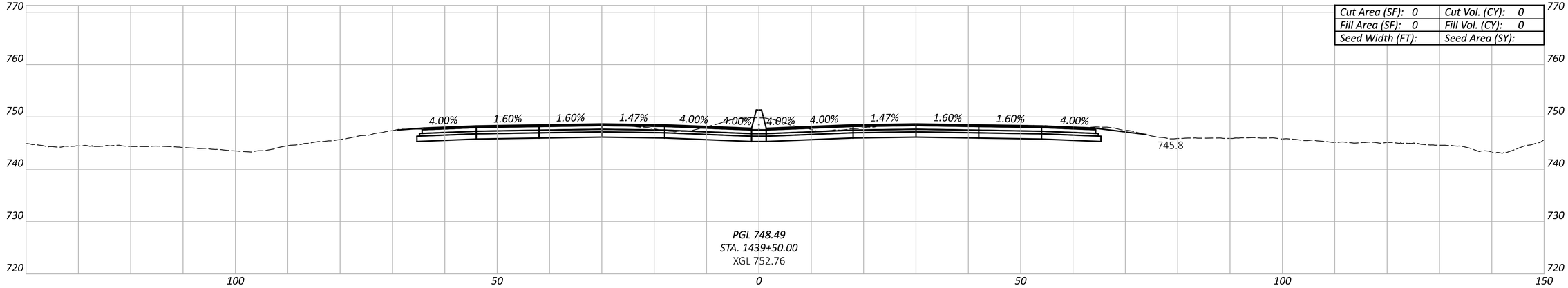

Cut Area (SF): 0	Cut Vol. (CY): 0
Fill Area (SF): 0	Fill Vol. (CY): 0
Seed Width (FT):	Seed Area (SY):

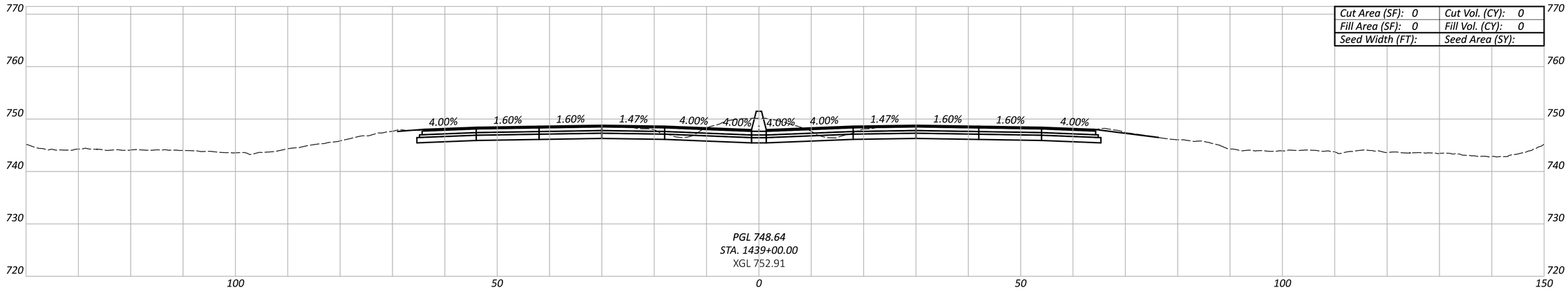

Cut Area (SF): 0	Cut Vol. (CY): 0
Fill Area (SF): 0	Fill Vol. (CY): 0
Seed Width (FT):	Seed Area (SY):

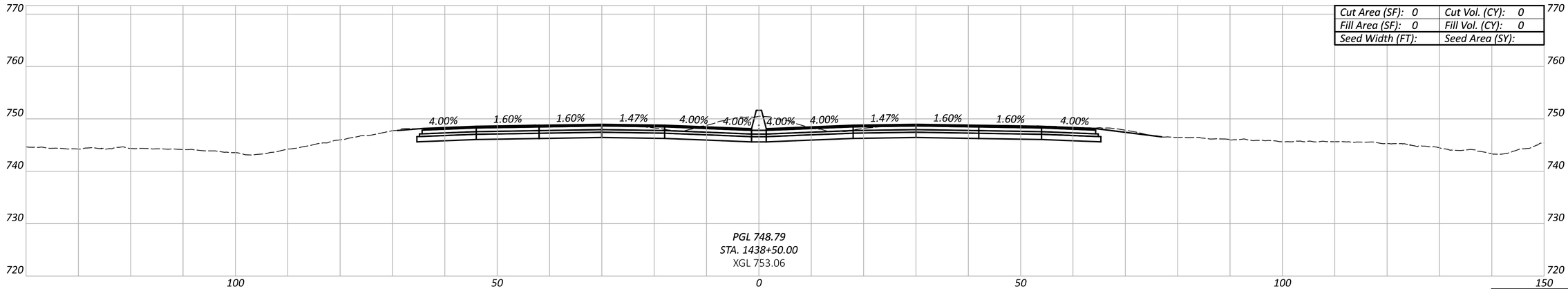

Cut Area (SF): 0	Cut Vol. (CY): 0
Fill Area (SF): 0	Fill Vol. (CY): 0
Seed Width (FT):	Seed Area (SY):

Sheet Totals		
Seeding	Cut	Fill

CROSS-SECTION - U.S. 33
STA. 1438+50.00 TO STA. 1439+50.00

DESIGN AGENCY

DESIGNER ASN

REVIEWER JRE 08/15/25

PROJECT ID 121811

SHEET P.268 TOTAL P.660

FRA/FAI-33-22.99/0.00

MODEL: CLX_RW_US33- 1438+50.00 PAPERSIZE: 34x22 (in.) DATE: 8/27/2025 TIME: 7:49:53 PM PLTDRV: OHDOT_PDF.pltcfg PENTBL: OHDOT_Pen.tbl USER: jespelage@ljbinc.com WORKSPACE: OHDOTCEv02 WORKSET: 119387 PRODUCT: OpenRoadsDesigner 24.00.00.205
pw:\\ohiodot-pw.bentley.com:ohiodot-pw-02\Documents\01 Active Projects\District 06\Franklin\119387\401-Engineering_LJB\Roadway\Sheets\119387_XS004.dgn

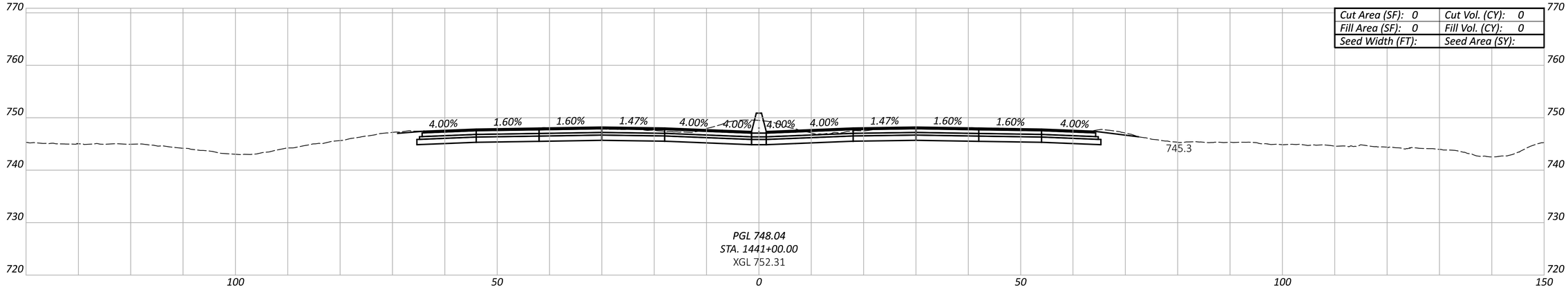

Cut Area (SF): 0	Cut Vol. (CY): 0
Fill Area (SF): 0	Fill Vol. (CY): 0
Seed Width (FT):	Seed Area (SY):

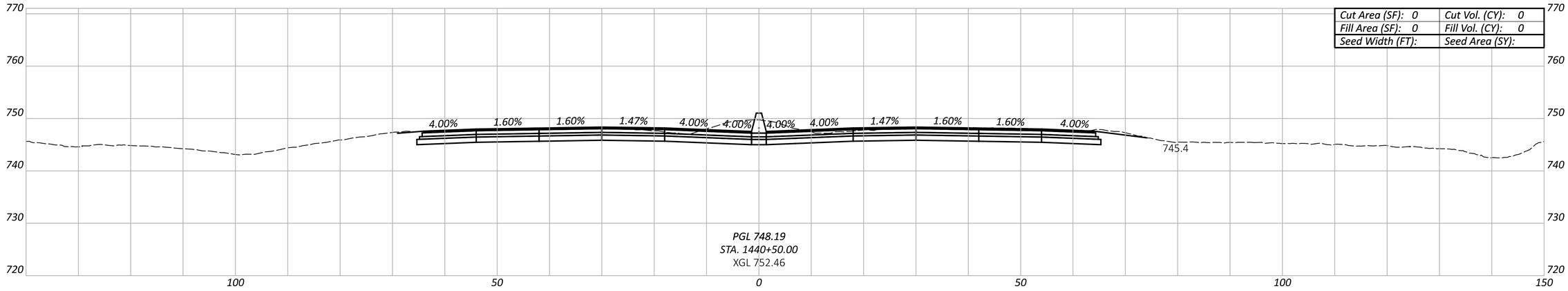

Cut Area (SF): 0	Cut Vol. (CY): 0
Fill Area (SF): 0	Fill Vol. (CY): 0
Seed Width (FT):	Seed Area (SY):

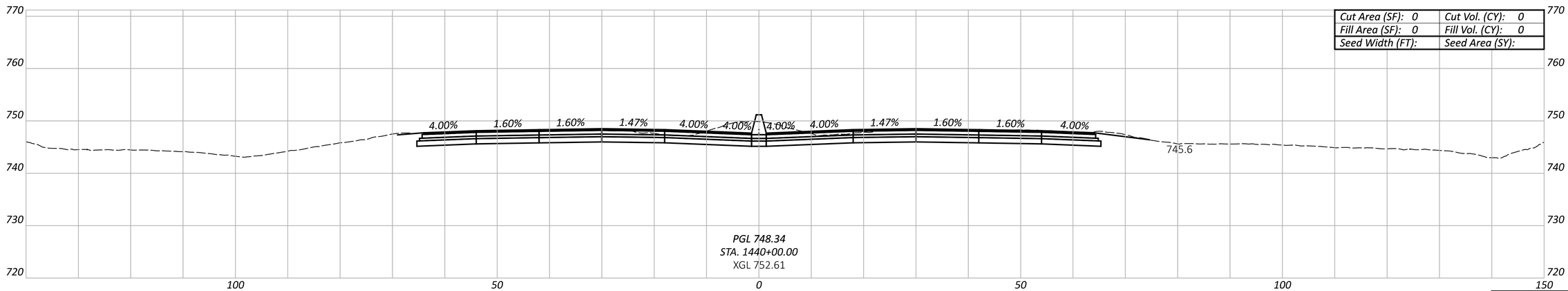

Cut Area (SF): 0	Cut Vol. (CY): 0
Fill Area (SF): 0	Fill Vol. (CY): 0
Seed Width (FT):	Seed Area (SY):

Sheet Totals		
Seeding	Cut	Fill

CROSS-SECTION - U.S. 33
STA. 1440+00.00 TO STA. 1441+00.00

DESIGN AGENCY

DESIGNER ASN

REVIEWER JRE 08/15/25

PROJECT ID 121811

SHEET P.269 | TOTAL P.660

FRA/FAI-33-22.99/0.00

MODEL: CLX_RW_U533- 1440+00.00 PAPERSIZE: 34x22 (in.) DATE: 8/27/2025 TIME: 8:01:06 PM PLTDRV: OHDOT_PDF.pltcfg PENTBL: OHDOT_Pen.tbl USER: jespelage@ljbinc.com WORKSPACE: OHDOTCEv02 WORKSET: 119387 PRODUCT: OpenRoadsDesigner 24.00.00.205
pw:\\ohiodot-pw.bentley.com:ohiodot-pw-02\Documents\01 Active Projects\District 06\Franklin\119387\401-Engineering_LJB\Roadway\Sheets\119387_XS004.dgn

MODEL: CLX_RW_US33- 1441+50.00 PAPERSIZE: 34x22 (in.) DATE: 8/27/2025 TIME: 8:08:44 PM PLTDRV: OHDOT_PDF.pltcfg PENTBL: OHDOT_Pen.tbl USER: jespelage@jljbinc.com WORKSPACE: OHDOTCEv02 WORKSET: 119387 PRODUCT: OpenRoadsDesigner 24.00.00.205
pw:\\ohiodot-pw.bentley.com:ohiodot-pw-02\Documents\01 Active Projects\District 06\Franklin\119387\401-Engineering_LIB\Roadway\Sheets\119387_XS004.dgn

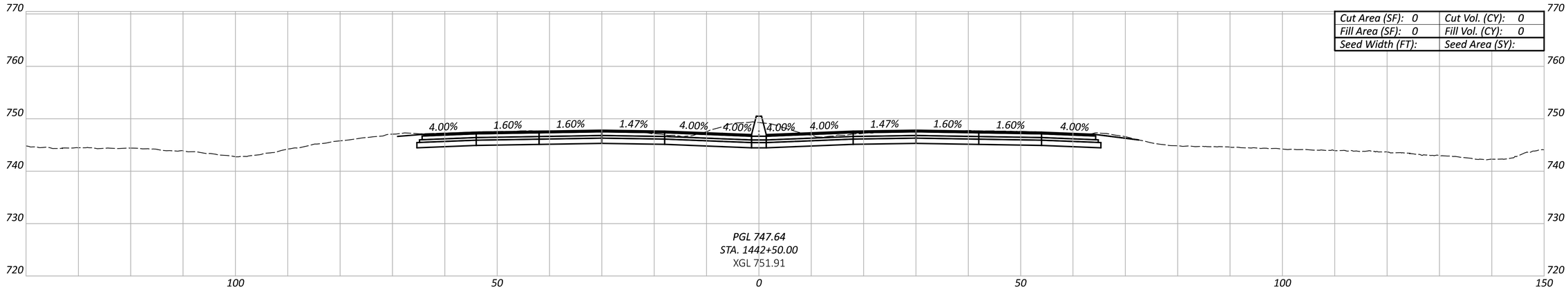

Cut Area (SF): 0	Cut Vol. (CY): 0
Fill Area (SF): 0	Fill Vol. (CY): 0
Seed Width (FT):	Seed Area (SY):

PGL 747.64
STA. 1442+50.00
XGL 751.91



Cut Area (SF): 0	Cut Vol. (CY): 0
Fill Area (SF): 0	Fill Vol. (CY): 0
Seed Width (FT):	Seed Area (SY):

PGL 747.74
STA. 1442+00.00
XGL 752.04

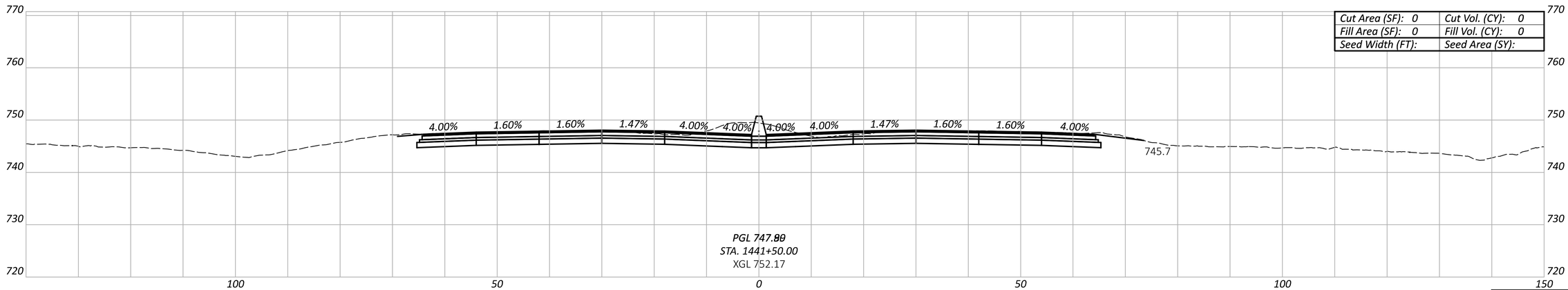

Cut Area (SF): 0	Cut Vol. (CY): 0
Fill Area (SF): 0	Fill Vol. (CY): 0
Seed Width (FT):	Seed Area (SY):

PGL 747.90
STA. 1441+50.00
XGL 752.17

Sheet Totals		
Seeding	Cut	Fill

CROSS-SECTION - U.S. 33
STA. 1441+50.00 TO STA. 1442+50.00

DESIGN AGENCY

DESIGNER ASN

REVIEWER JRE 08/15/25

PROJECT ID 121811

SHEET P.270 TOTAL P.660

MODEL: CLX_RW_US33- 1443+00.00 PAPERSIZE: 34x22 (in.) DATE: 8/27/2025 TIME: 8:13:37 PM PLTDRV: OHDOT_PDF.pltcfg PENTBL: OHDOT_Pen.tbl USER: jespelage@jlbinc.com WORKSPACE: OHDOTCEv02 WORKSET: 119387 PRODUCT: OpenRoadsDesigner 24.00.00.205
pw:\\ohiodot-pw.bentley.com:ohiodot-pw-02\Documents\01 Active Projects\District 06\Franklin\119387\401-Engineering_LJB\Roadway\Sheets\119387_XS004.dgn

FRA/FAI-33-22.99/0.00

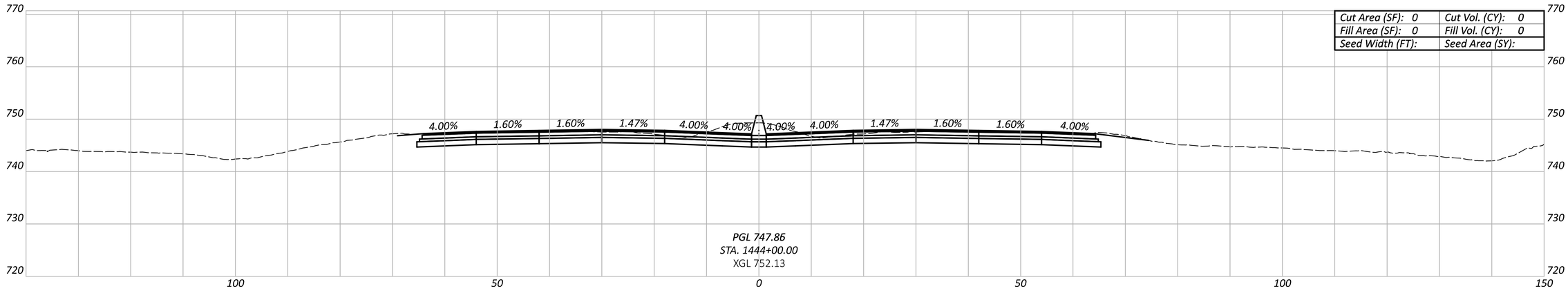

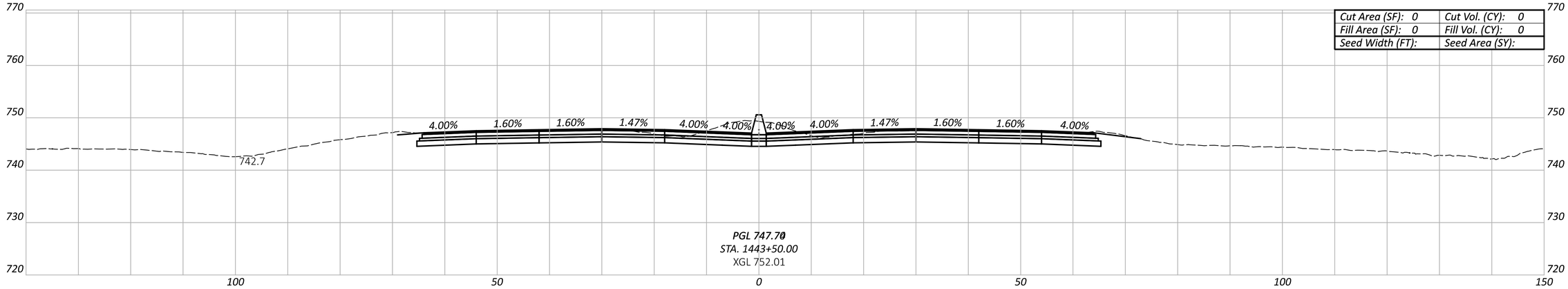

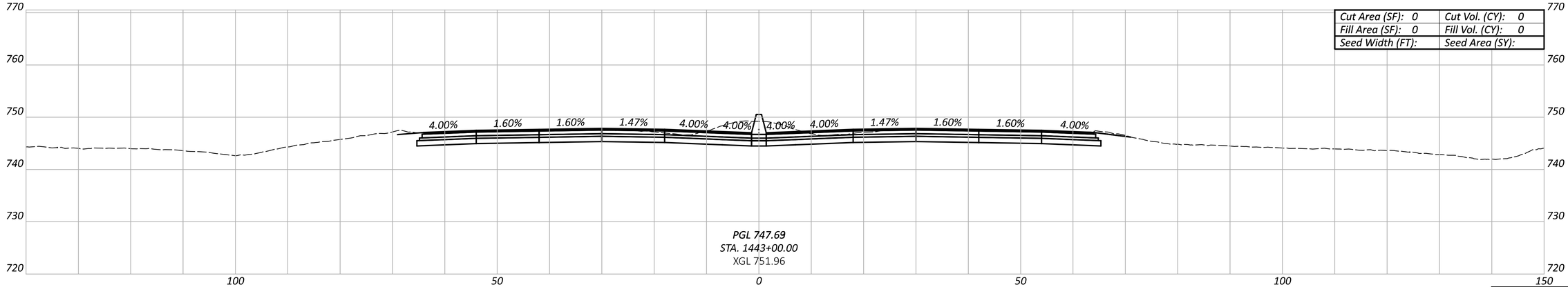

Sheet Totals		
Seeding	Cut	Fill

CROSS-SECTION - U.S. 33
STA. 1443+00.00 TO STA. 1444+00.00

DESIGN AGENCY

DESIGNER ASN

REVIEWER JRE 08/15/25

PROJECT ID 121811

SHEET P.271 TOTAL P.660

MODEL: CLX_RW_US33- 1444+50.00 PAPERSIZE: 34x22 (in.) DATE: 8/27/2025 TIME: 8:13:51 PM PLTDRV: OHDOT_PDF.pltcfg PENTBL: OHDOT_Pen.tbl USER: jespelage@jlbinc.com WORKSPACE: OHDOTCEv02 WORKSET: 119387 PRODUCT: OpenRoadsDesigner 24.00.00.205
pw:\\ohiodot-pw.bentley.com:ohiodot-pw-02\Documents\01 Active Projects\District 06\Franklin\119387\401-Engineering_LIB\Roadway\Sheets\119387_XS004.dgn

FRA/FAI-33-22.99/0.00

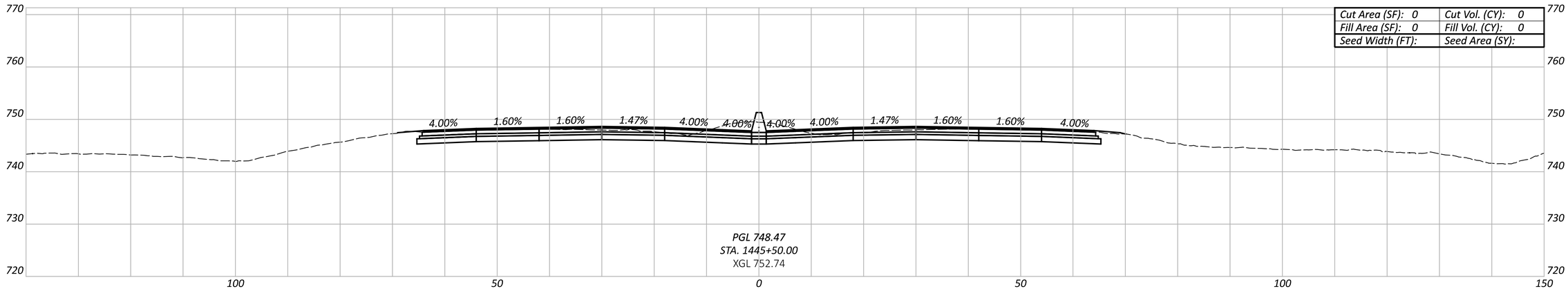

Cut Area (SF): 0	Cut Vol. (CY): 0
Fill Area (SF): 0	Fill Vol. (CY): 0
Seed Width (FT):	Seed Area (SY):

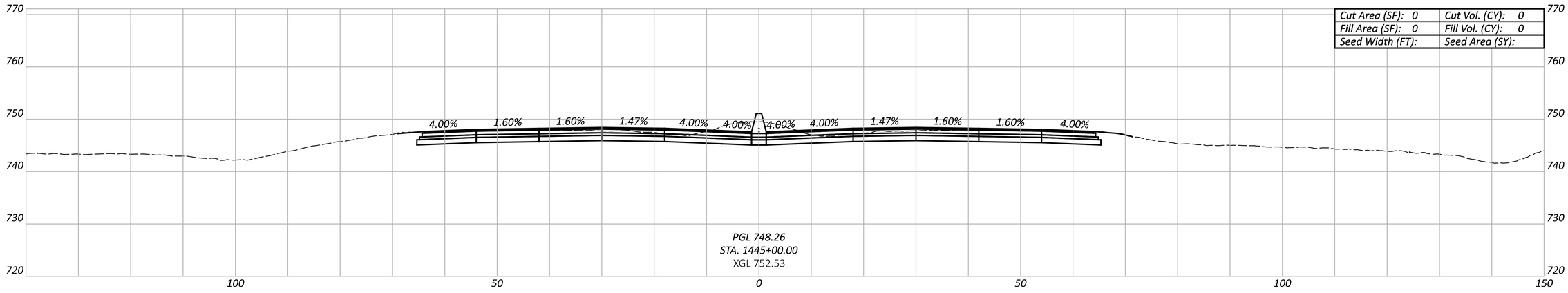

Cut Area (SF): 0	Cut Vol. (CY): 0
Fill Area (SF): 0	Fill Vol. (CY): 0
Seed Width (FT):	Seed Area (SY):

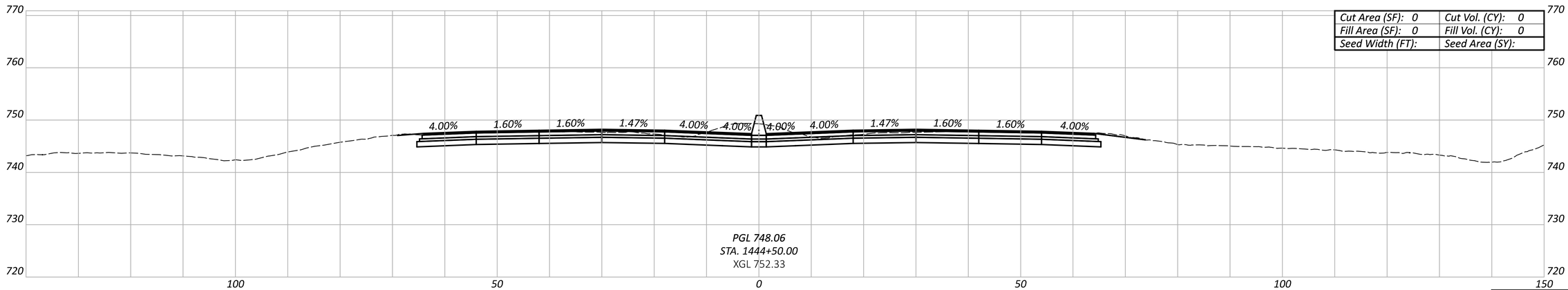

Cut Area (SF): 0	Cut Vol. (CY): 0
Fill Area (SF): 0	Fill Vol. (CY): 0
Seed Width (FT):	Seed Area (SY):

CROSS-SECTION - U.S. 33
STA. 1444+50.00 TO STA. 1445+50.00

DESIGN AGENCY

DESIGNER ASN

REVIEWER JRE 08/15/25

PROJECT ID 121811

Sheet Totals		
Seeding	Cut	Fill

SHEET P.272 TOTAL P.660

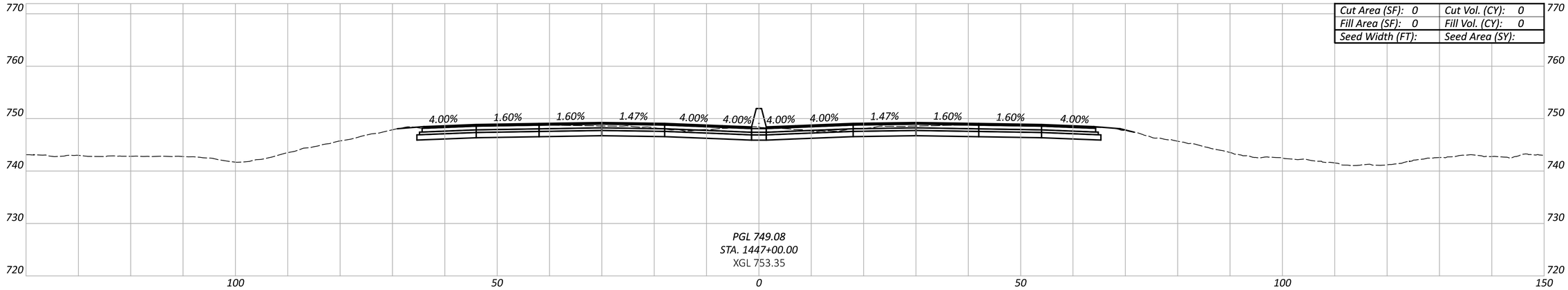

Cut Area (SF): 0	Cut Vol. (CY): 0
Fill Area (SF): 0	Fill Vol. (CY): 0
Seed Width (FT):	Seed Area (SY):

PGL 749.08
STA. 1447+00.00
XGL 753.35

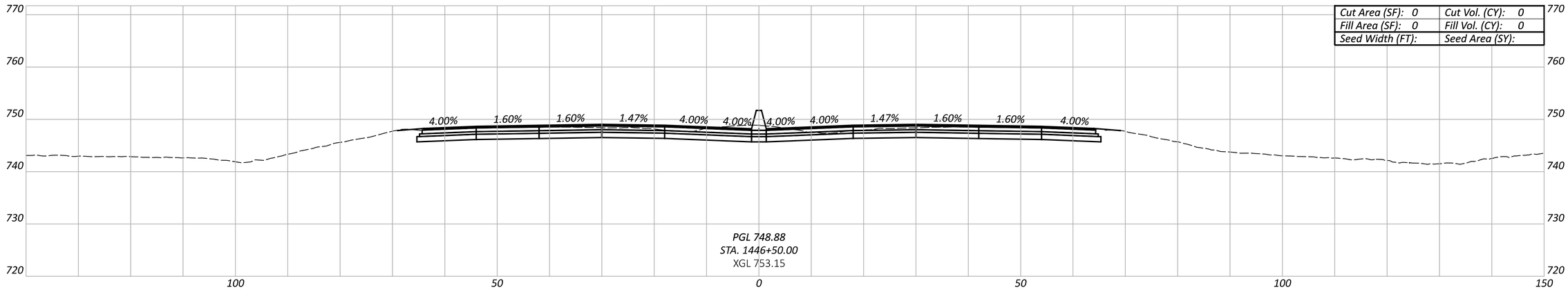

Cut Area (SF): 0	Cut Vol. (CY): 0
Fill Area (SF): 0	Fill Vol. (CY): 0
Seed Width (FT):	Seed Area (SY):

PGL 748.88
STA. 1446+50.00
XGL 753.15

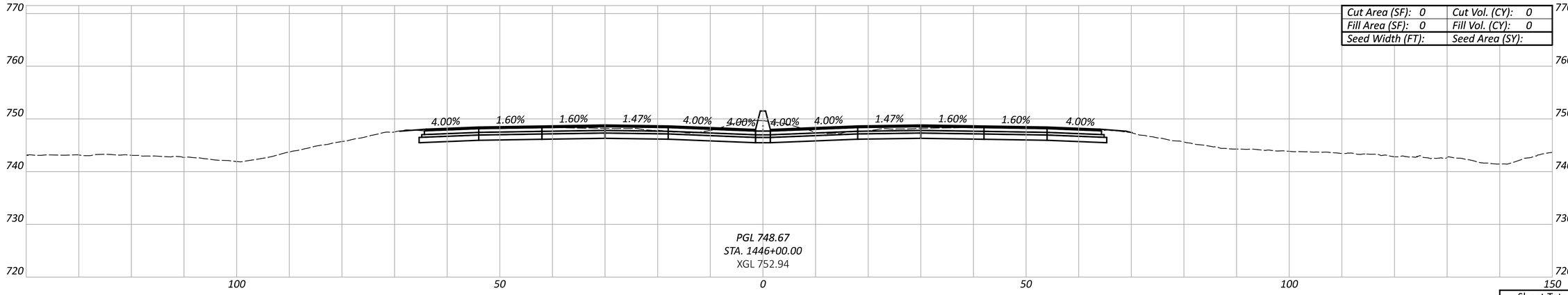

Cut Area (SF): 0	Cut Vol. (CY): 0
Fill Area (SF): 0	Fill Vol. (CY): 0
Seed Width (FT):	Seed Area (SY):

PGL 748.67
STA. 1446+00.00
XGL 752.94

Sheet Totals		
Seeding	Cut	Fill

CROSS-SECTION - U.S. 33
STA. 1446+00.00 TO STA. 1447+00.00

DESIGN AGENCY

DESIGNER ASN

REVIEWER JRE 08/15/25

PROJECT ID 121811

SHEET P.273 TOTAL P.660

FRA/FAI-33-22.99/0.00

MODEL: CLX_RW_US33- 1446+00.00 PAPERSIZE: 34x22 (in.) DATE: 8/27/2025 TIME: 8:14:05 PM PLTDRV: OHDOT_PDF.pltcfg PENTBL: OHDOT_Pen.tbl USER: jespelage@ljbinc.com WORKSPACE: OHDOTCEv02 WORKSET: 119387 PRODUCT: OpenRoadsDesigner 24.00.00.205
pw:\\ohiodot-pw.bentley.com:ohiodot-pw-02\Documents\01 Active Projects\District 06\Franklin\119387\401-Engineering_LJB\Roadway\Sheets\119387_XS004.dgn

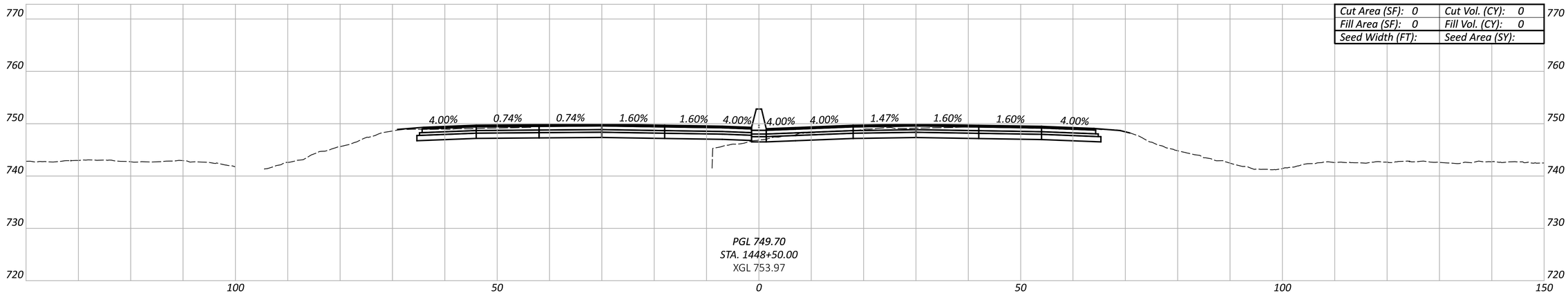

Cut Area (SF): 0	Cut Vol. (CY): 0
Fill Area (SF): 0	Fill Vol. (CY): 0
Seed Width (FT):	Seed Area (SY):

PGL 749.70
STA. 1448+50.00
XGL 753.97

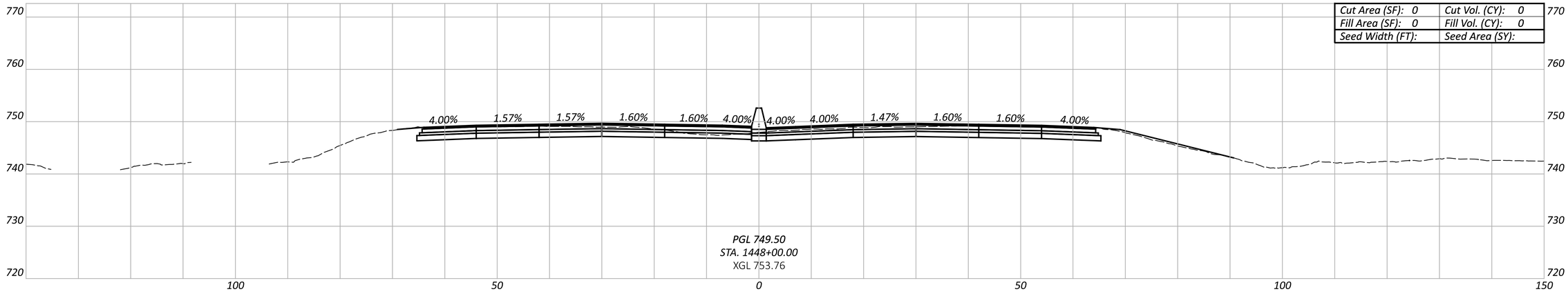

Cut Area (SF): 0	Cut Vol. (CY): 0
Fill Area (SF): 0	Fill Vol. (CY): 0
Seed Width (FT):	Seed Area (SY):

PGL 749.50
STA. 1448+00.00
XGL 753.76

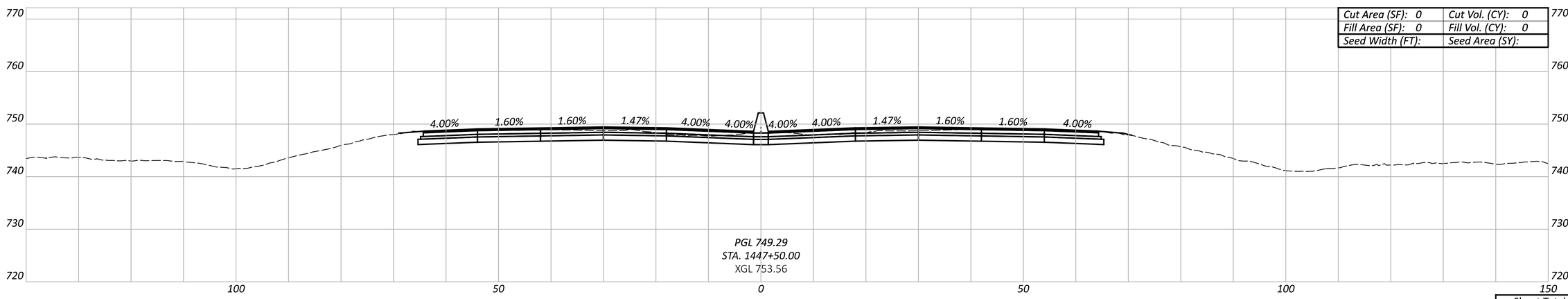

Cut Area (SF): 0	Cut Vol. (CY): 0
Fill Area (SF): 0	Fill Vol. (CY): 0
Seed Width (FT):	Seed Area (SY):

PGL 749.29
STA. 1447+50.00
XGL 753.56

Sheet Totals		
Seeding	Cut	Fill

CROSS-SECTION - U.S. 33
STA. 1447+50.00 TO STA. 1448+50.00

DESIGN AGENCY

DESIGNER ASN

REVIEWER JRE 08/15/25

PROJECT ID 121811

SHEET P.274 TOTAL P.660

FRA/FAI-33-22.99/0.00

MODEL: CLX_RW_US33- 1447+50.00 PAPERSIZE: 34x22 (in.) DATE: 8/27/2025 TIME: 8:14:18 PM PLTDRV: OHDOT_PDF.pltcfg PENTBL: OHDOT_Pen.tbl USER: jespelage@jbinc.com WORKSPACE: OHDOTCEv02 WORKSET: 119387 PRODUCT: OpenRoadsDesigner 24.00.00.205
pw:\\ohiodot-pw.bentley.com:ohiodot-pw-02\Documents\01 Active Projects\District 06\Franklin\119387\401-Engineering_LIB\Roadway\Sheets\119387_XS004.dgn

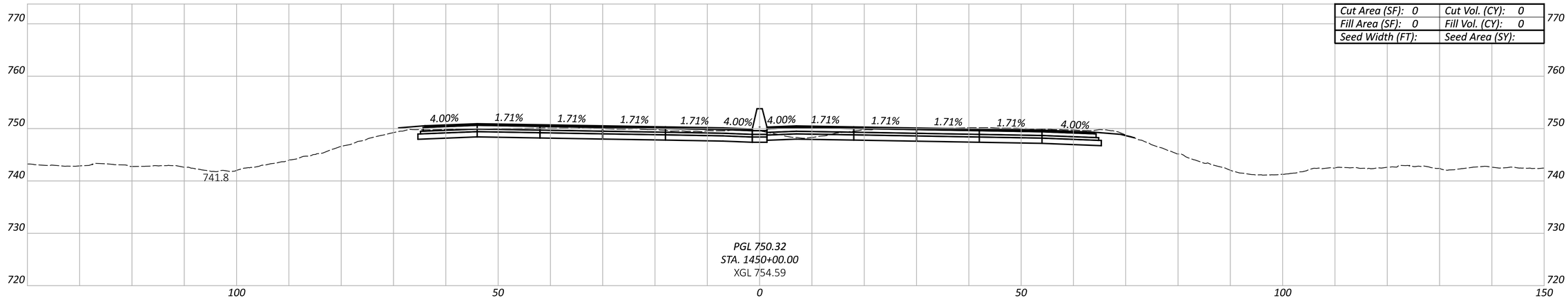

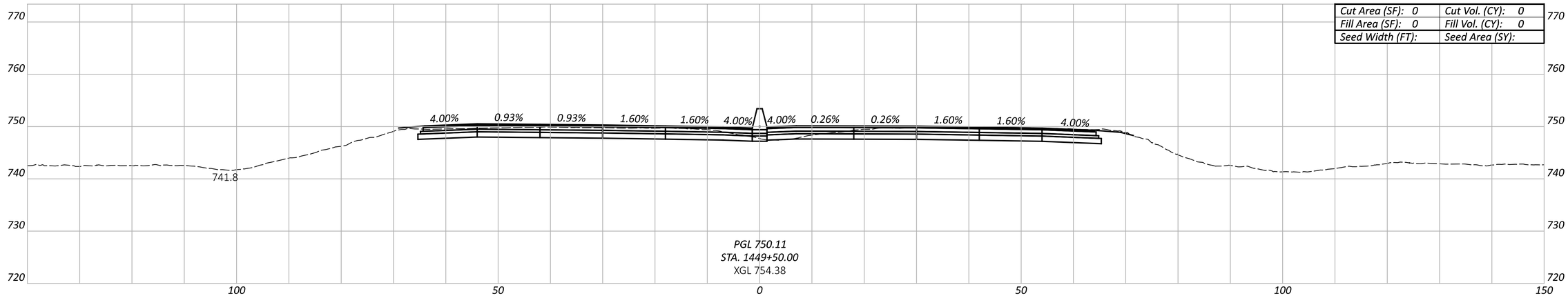

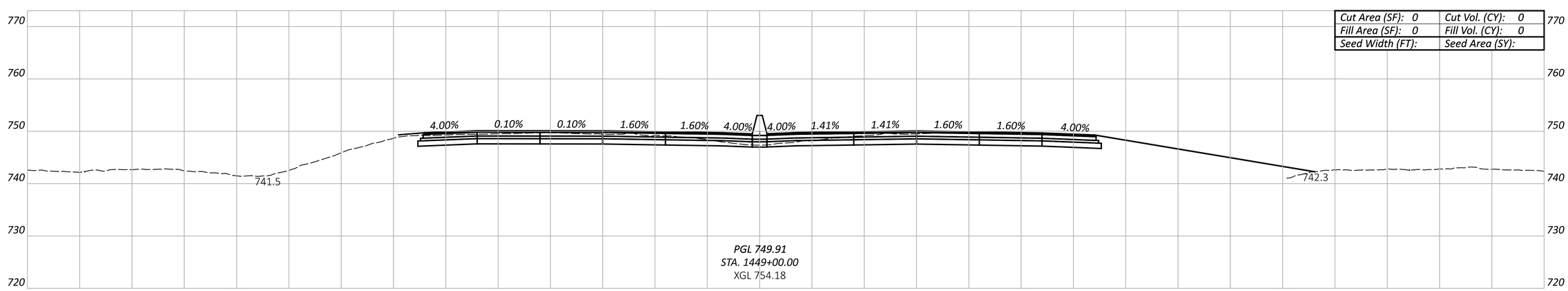

Sheet Totals		
Seeding	Cut	Fill

CROSS-SECTION - U.S. 33
STA. 1449+00.00 TO STA. 1450+00.00

DESIGN AGENCY

DESIGNER
ASN

REVIEWER
JRE 08/15/25

PROJECT ID
121811

SHEET	TOTAL
P.275	P.660

FRA/FAI-33-22.99/0.00

MODEL: CLX_RW_US33- 1449+00.00 PAPERSIZE: 34x22 (in.) DATE: 8/27/2025 TIME: 8:25:33 PM PLTDRV: OHDOT_PDF.pltcfg PENTBL: OHDOT_Pen.tbl USER: jespelage@ljbinc.com
pw:\\ohiodot-pw.bentley.com:ohiodot-pw-02\Documents\01 Active Projects\District 06\Franklin\119387\401-Engineering_LJB\Roadway\Sheets\119387_XS004.dgn

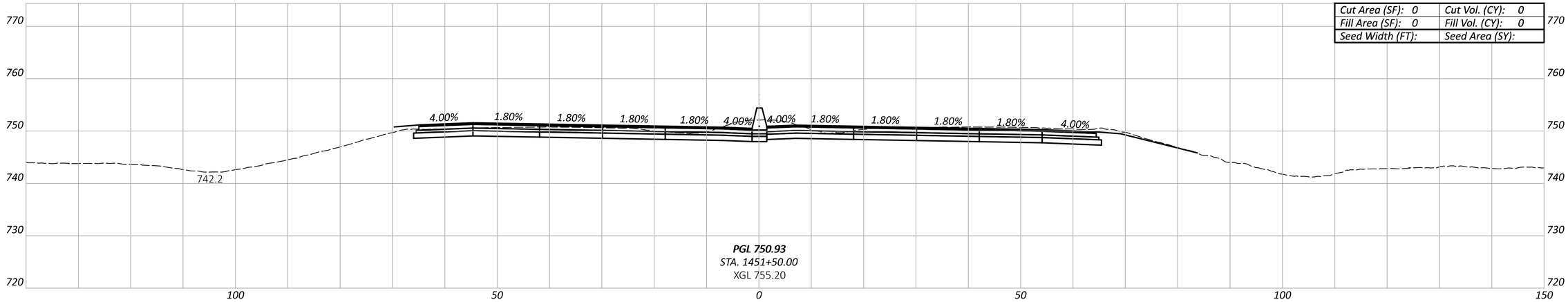

Cut Area (SF): 0	Cut Vol. (CY): 0
Fill Area (SF): 0	Fill Vol. (CY): 0
Seed Width (FT):	Seed Area (SY):

PGL 750.93
STA. 1451+50.00
XGL 755.20

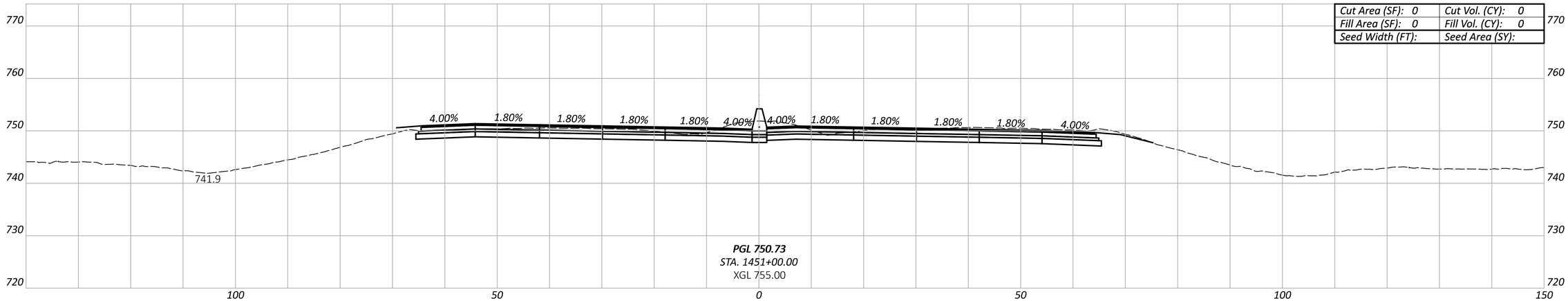

Cut Area (SF): 0	Cut Vol. (CY): 0
Fill Area (SF): 0	Fill Vol. (CY): 0
Seed Width (FT):	Seed Area (SY):

PGL 750.73
STA. 1451+00.00
XGL 755.00

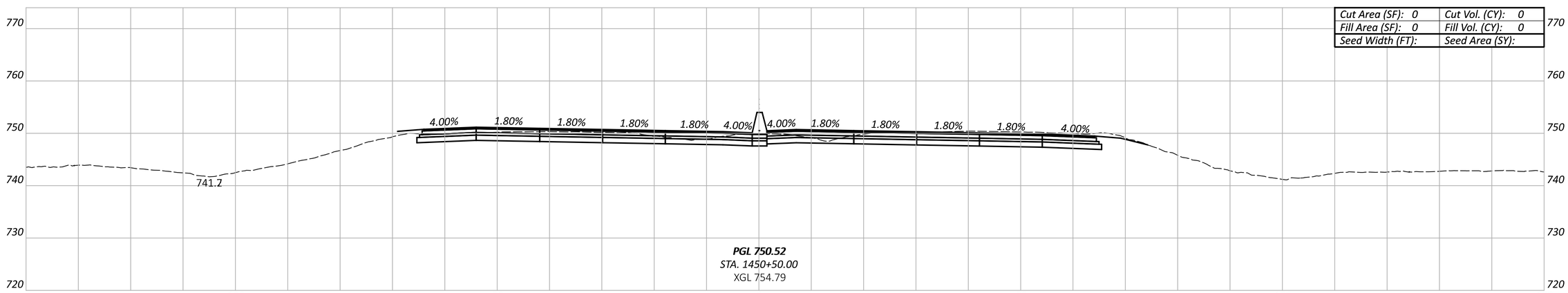

Cut Area (SF): 0	Cut Vol. (CY): 0
Fill Area (SF): 0	Fill Vol. (CY): 0
Seed Width (FT):	Seed Area (SY):

PGL 750.52
STA. 1450+50.00
XGL 754.79

Sheet Totals		
Seeding	Cut	Fill

CROSS-SECTION - U.S. 33
STA. 1450+50.00 TO STA. 1451+50.00

DESIGN AGENCY

DESIGNER ASN

REVIEWER JRE 08/15/25

PROJECT ID 121811

SHEET P.276 TOTAL P.660

FRA/FAI-33-22.99/0.00

MODEL: CLX_RW_U533- 1450+50.00 PAPERSIZE: 34x22 (in.) DATE: 8/27/2025 TIME: 8:36:56 PM PLTDRV: OHDOT_PDF.pltcfg PENTBL: OHDOT_Pen.tbl USER: jespelage@ljbinc.com
pw:\\ohiodot-pw.bentley.com:ohiodot-pw-02\Documents\01 Active Projects\District 06\Franklin\119387\401-Engineering_LJB\Roadway\Sheets\119387_XS004.dgn

MODEL: CLX_RW_US33- 1452+00.00 PAPERSIZE: 34x22 (in.) DATE: 8/27/2025 TIME: 8:44:44 PM PLTDRV: OHDOT_PDF.pltcfg PENTBL: OHDOT_Pen.tbl USER: jespelage@jlbinc.com WORKSPACE: OHDOTCEv02 WORKSET: 119387 PRODUCT: OpenRoadsDesigner 24.00.00.205
pw:\\ohiodot-pw.bentley.com:ohiodot-pw-02\Documents\01 Active Projects\District 06\Franklin\119387\401-Engineering_LIB\Roadway\Sheets\119387_XS004.dgn

FRA/FAI-33-22.99/0.00

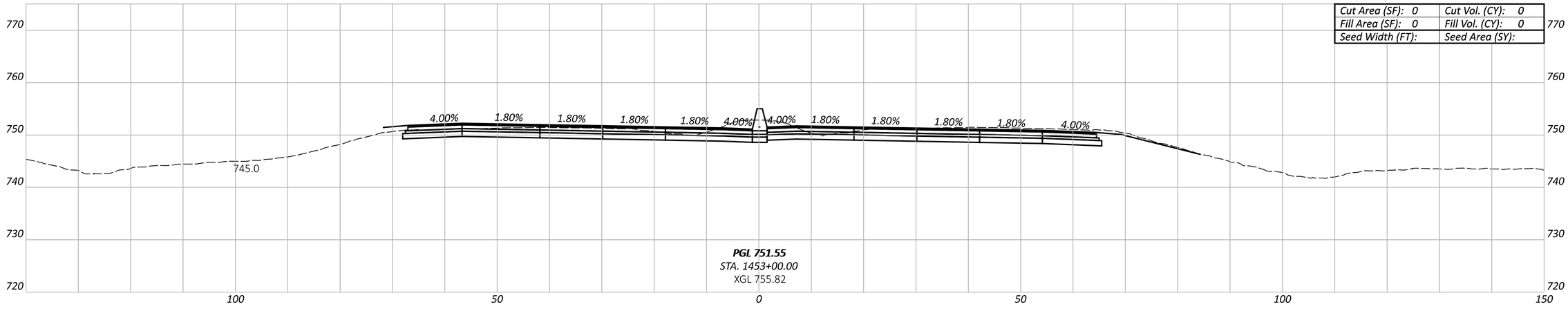

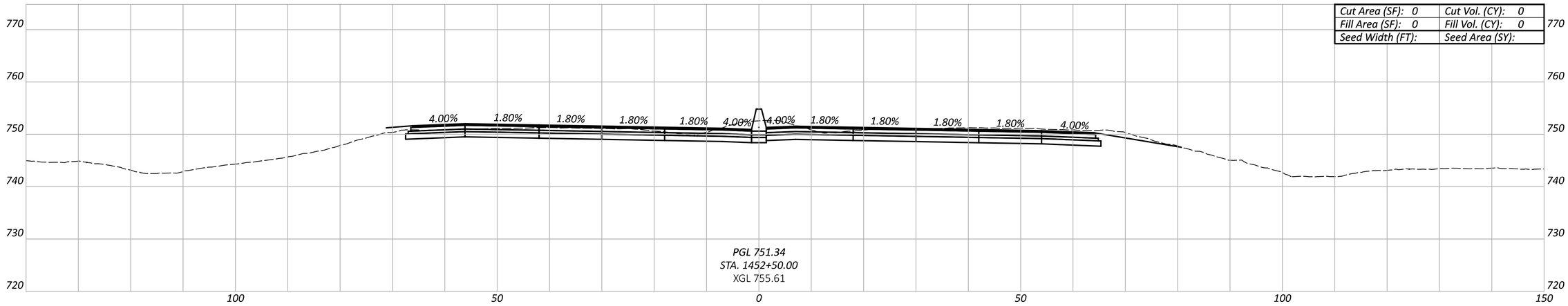

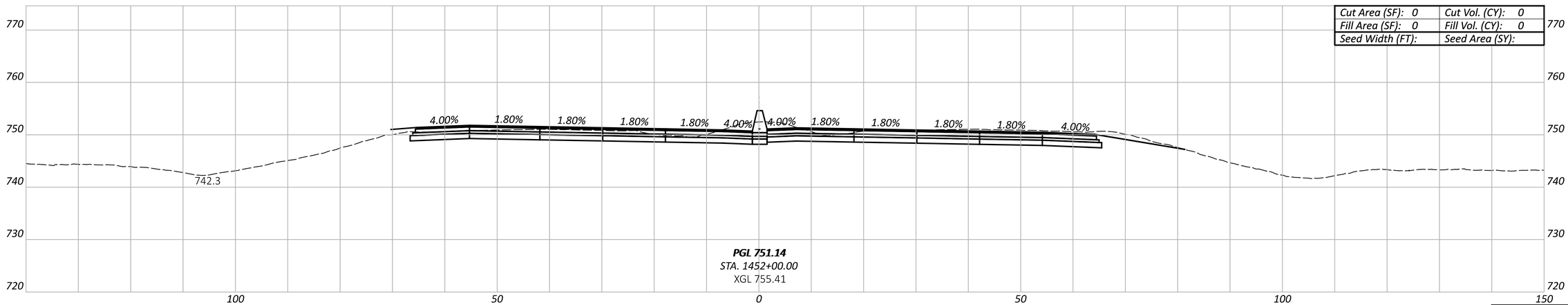

CROSS-SECTION - U.S. 33
STA. 1452+00.00 TO STA. 1453+00.00

DESIGN AGENCY

DESIGNER ASN

REVIEWER JRE 08/15/25

PROJECT ID 121811

Sheet Totals		
Seeding	Cut	Fill

SHEET P.277 TOTAL P.660

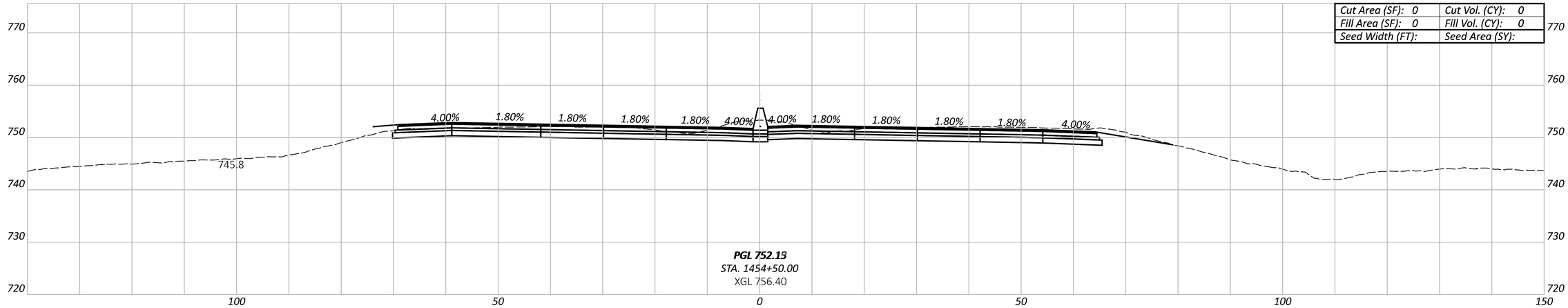

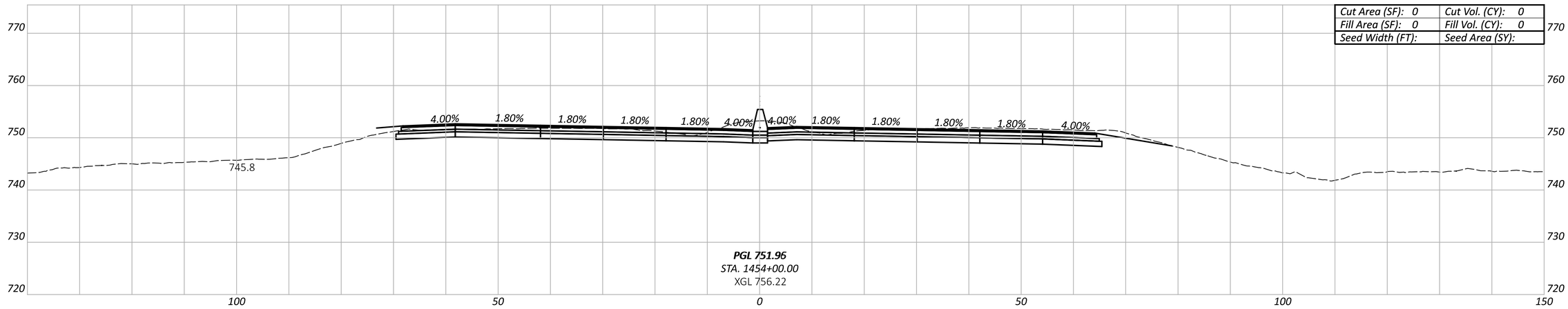

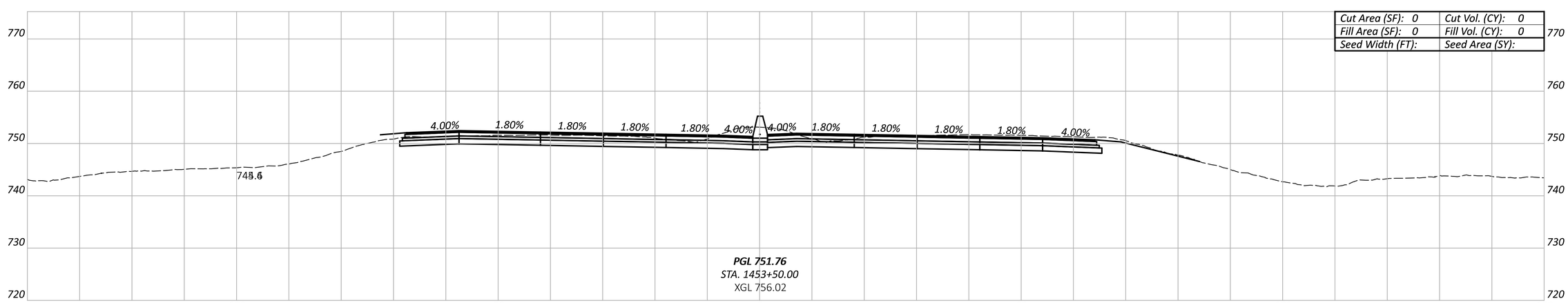

Sheet Totals

Seeding	Cut	Fill

CROSS-SECTION - U.S. 33
STA. 1453+50.00 TO STA. 1454+50.00

DESIGN AGENCY

DESIGNER ASN

REVIEWER JRE 08/15/25

PROJECT ID 121811

SHEET P.278 TOTAL P.660

FRA/FAI-33-22.99/0.00

MODEL: CLK_RW_US33- 1453+50.00 PAPERSIZE: 34x22 (in.) DATE: 8/27/2025 TIME: 8:56:05 PM PLTDRV: OHDOT_PDF.pltcfg PENTBL: OHDOT_Pen.tbl USER: jespelage@ljbinc.com WORKSPACE: OHDOTCEv02 WORKSET: 119387 PRODUCT: OpenRoadsDesigner 24.00.00.205
pw:\\ohiodot-pw.bentley.com:ohiodot-pw-02\Documents\01 Active Projects\District 06\Franklin\119387\401-Engineering_LJB\Roadway\Sheets\119387_XS004.dgn

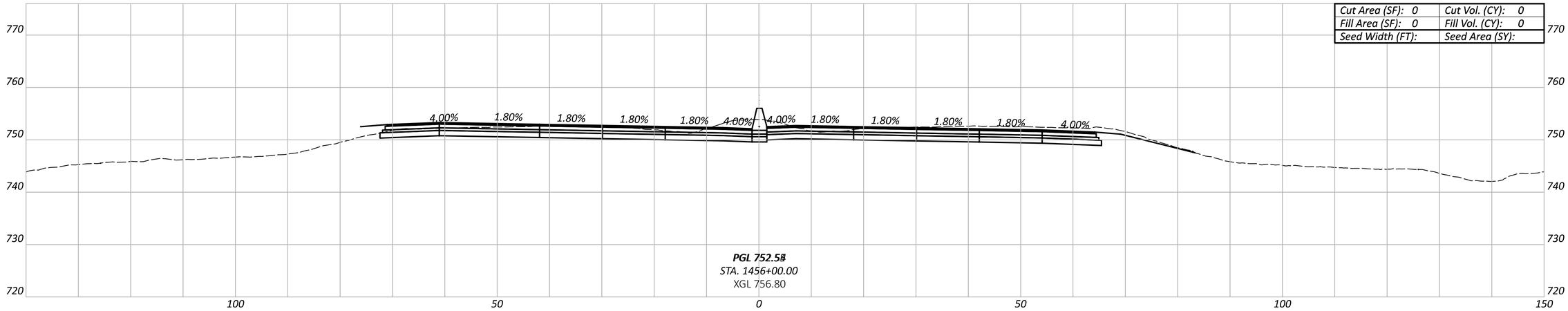

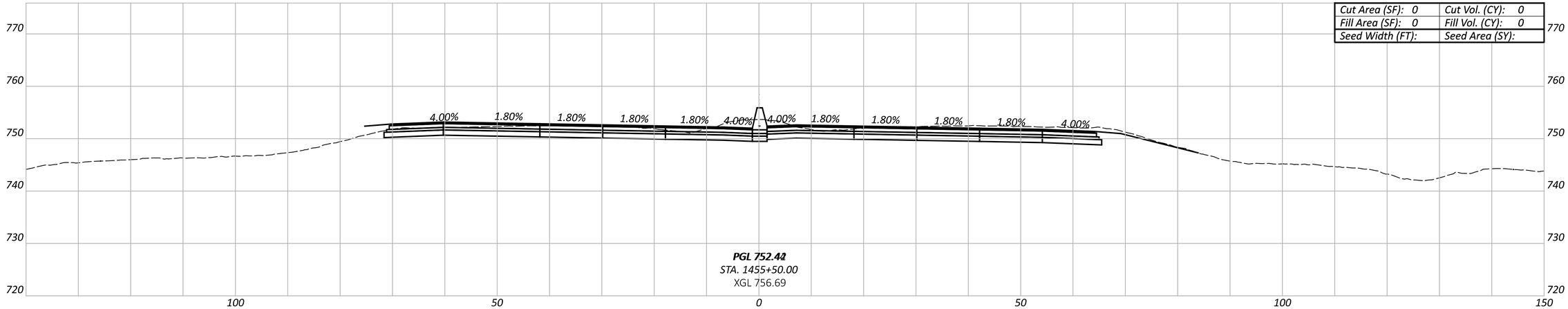

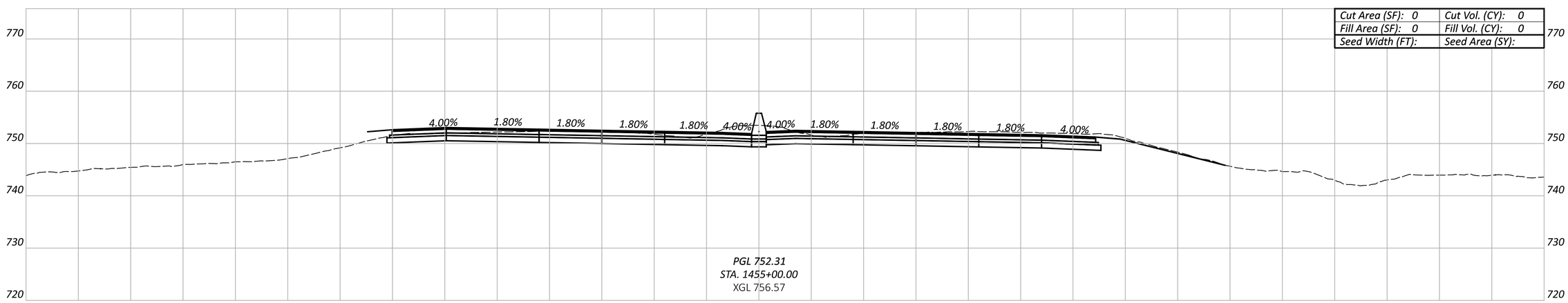

Sheet Totals		
Seeding	Cut	Fill

CROSS-SECTION - U.S. 33
STA. 1455+00.00 TO STA. 1456+00.00

DESIGN AGENCY

DESIGNER ASN

REVIEWER JRE 08/15/25

PROJECT ID 121811

SHEET P.279 TOTAL P.660

FRA/FAI-33-22.99/0.00

MODEL: CLX_RW_U533- 1455+00.00 PAPERSIZE: 34x22 (in.) DATE: 8/27/2025 TIME: 8:56:19 PM PLTDRV: OHDOT_PDF.pltcfg PENTBL: OHDOT_Pen.tbl USER: jespelage@ljbinc.com
pw:\\ohiodot-pw.bentley.com:ohiodot-pw-02\Documents\01 Active Projects\District 06\Franklin\119387\401-Engineering_LJB\Roadway\Sheets\119387_XS004.dgn

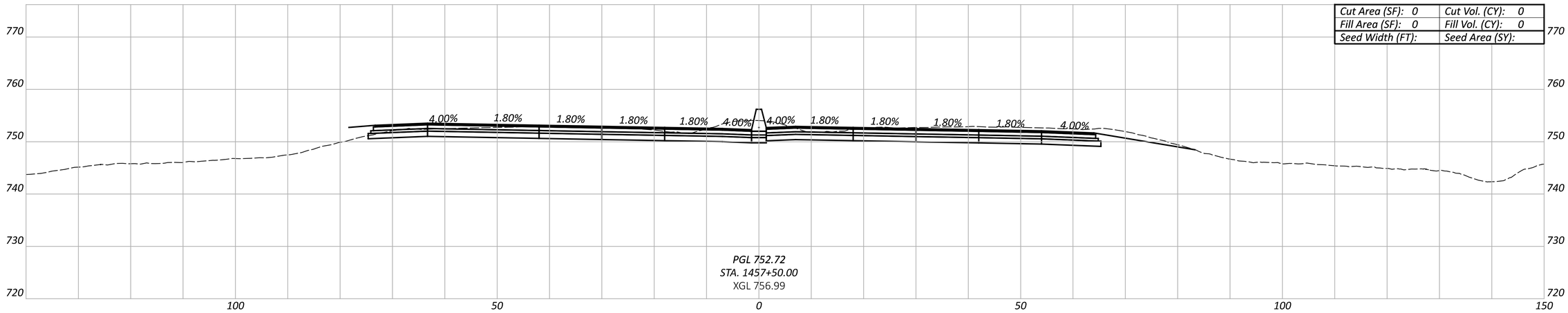

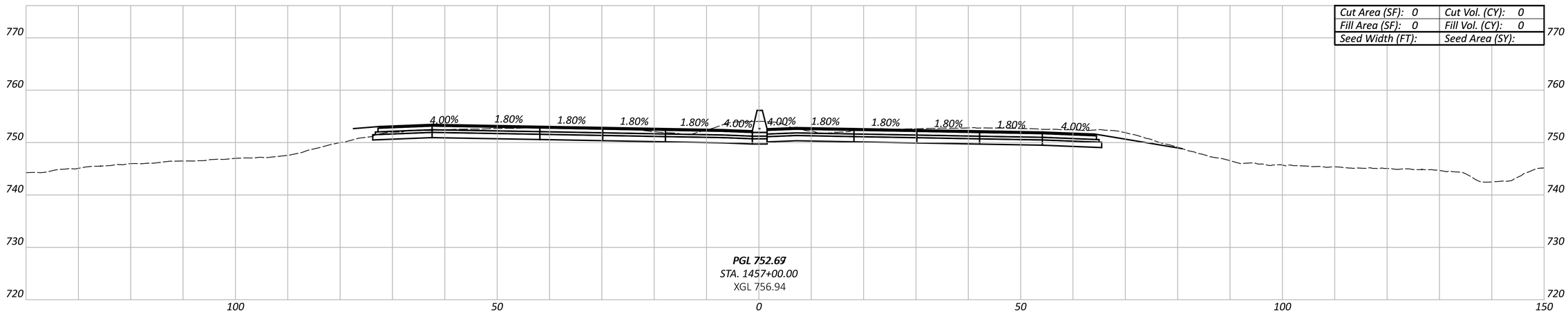

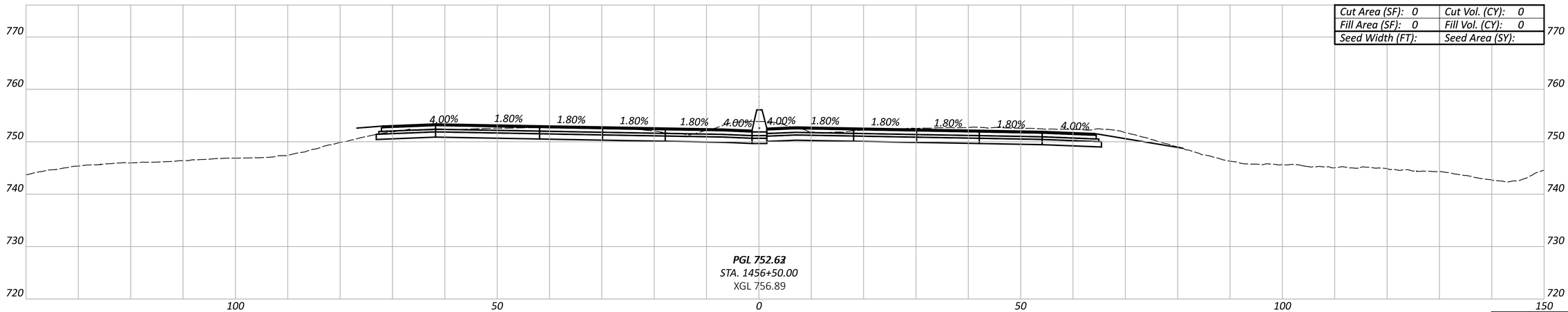

FRA/FAI-33-22.99/0.00

MODEL: CLX_RW_U533- 1456+50.00 PAPERSIZE: 34x22 (in.) DATE: 8/27/2025 TIME: 8:56:32 PM PLTDRV: OHDOT_PDF.pltcfg PENTBL: OHDOT_Pen.tbl USER: jespelage@ljbinc.com WORKSPACE: OHDOTCEv02 WORKSET: 119387 PRODUCT: OpenRoadsDesigner 24.00.00.205
pw:\\ohiodot-pw.bentley.com:ohiodot-pw-02\Documents\01 Active Projects\District 06\Franklin\119387\401-Engineering_LJB\Roadway\Sheets\119387_XS004.dgn

CROSS-SECTION - U.S. 33
STA. 1456+50.00 TO STA. 1457+50.00

Sheet Totals		
Seeding	Cut	Fill

DESIGN AGENCY

DESIGNER ASN

REVIEWER JRE 08/15/25

PROJECT ID 121811

SHEET P.280 TOTAL P.660

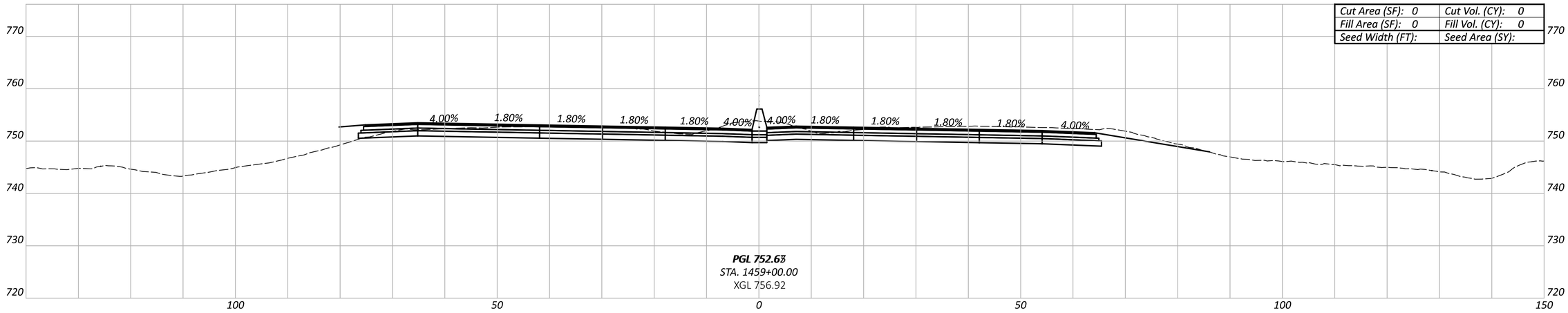

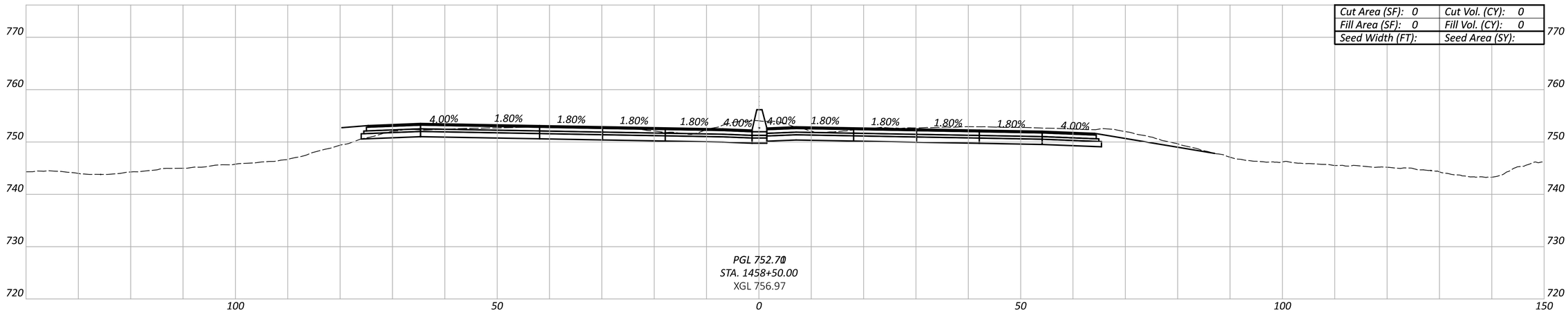

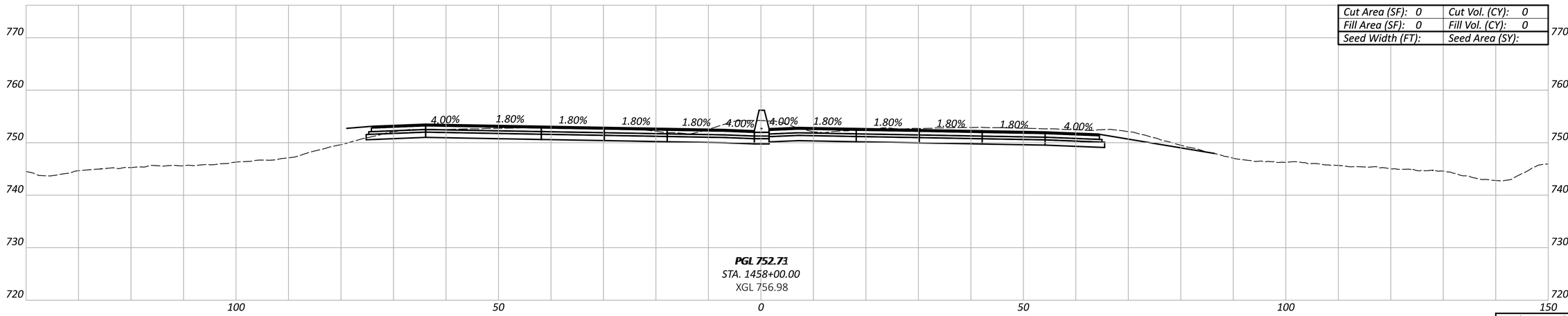

CROSS-SECTION - U.S. 33
STA. 1458+00.00 TO STA. 1459+00.00

Sheet Totals		
Seeding	Cut	Fill

DESIGN AGENCY

DESIGNER ASN

REVIEWER JRE 08/15/25

PROJECT ID 121811

SHEET P.281 TOTAL P.660

FRA/FAI-33-22.99/0.00

MODEL: CLX_RW_U533- 1458+00.00 PAPERSIZE: 34x22 (in.) DATE: 8/27/2025 TIME: 8:56:45 PM PLTDRV: OHDOT_PDF.pltcfg PENTBL: OHDOT_Pen.tbl USER: jespelage@ljbinc.com WORKSPACE: OHDOTCEv02 WORKSET: 119387 PRODUCT: OpenRoadsDesigner 24.00.00.205
pw:\\ohiodot-pw.bentley.com:ohiodot-pw-02\Documents\01 Active Projects\District 06\Franklin\119387\401-Engineering_LJB\Roadway\Sheets\119387_XS004.dgn

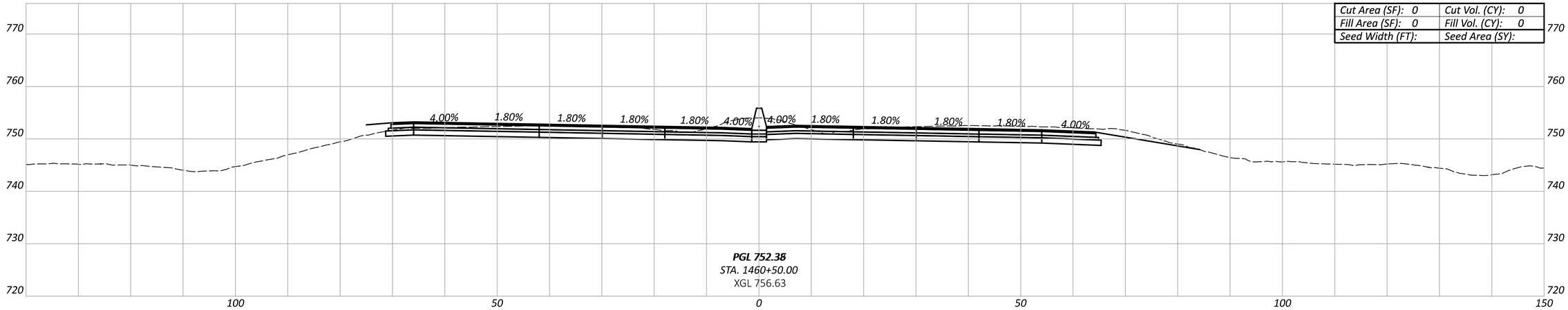

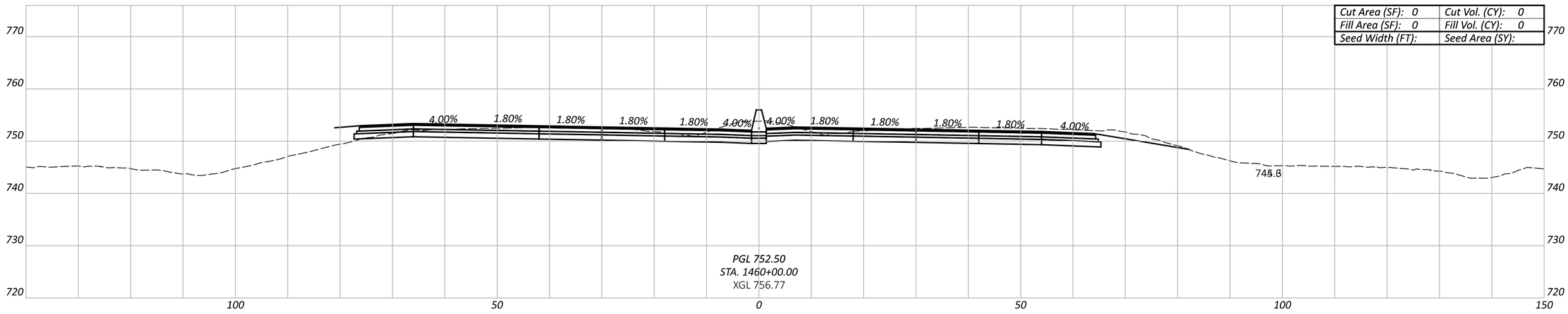

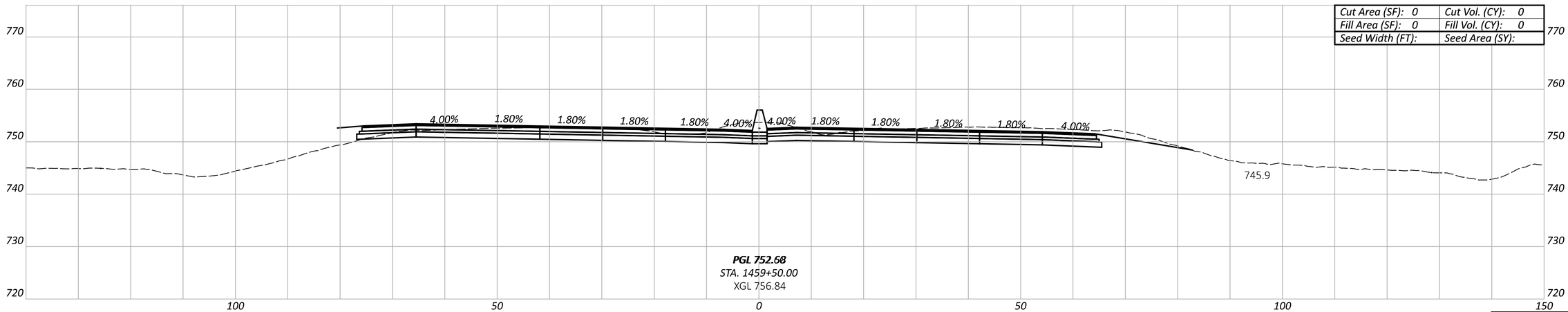

CROSS-SECTION - U.S. 33
STA. 1459+50.00 TO STA. 1460+50.00

Sheet Totals		
Seeding	Cut	Fill

DESIGN AGENCY

DESIGNER ASN

REVIEWER JRE 08/15/25

PROJECT ID 121811

SHEET P.282 TOTAL P.660

FRA/FAI-33-22.99/0.00

MODEL: CLX_RW_U533- 1459+50.00 PAPERSIZE: 34x22 (in.) DATE: 8/27/2025 TIME: 10:50:22 PM PLTDRV: OHDOT_PDF.pltcfg PENTBL: OHDOT_Pen.tbl USER: jespelage@jlbinc.com WORKSPACE: OHDOTCtx02 WORKSET: 119387 PRODUCT: OpenRoadsDesigner 24.00.00.205
pw:\\ohiodot-pw.bentley.com:ohiodot-pw-02\Documents\01 Active Projects\District 06\Franklin\119387\401-Engineering_LJB\Roadway\Sheets\119387_XS004.dgn

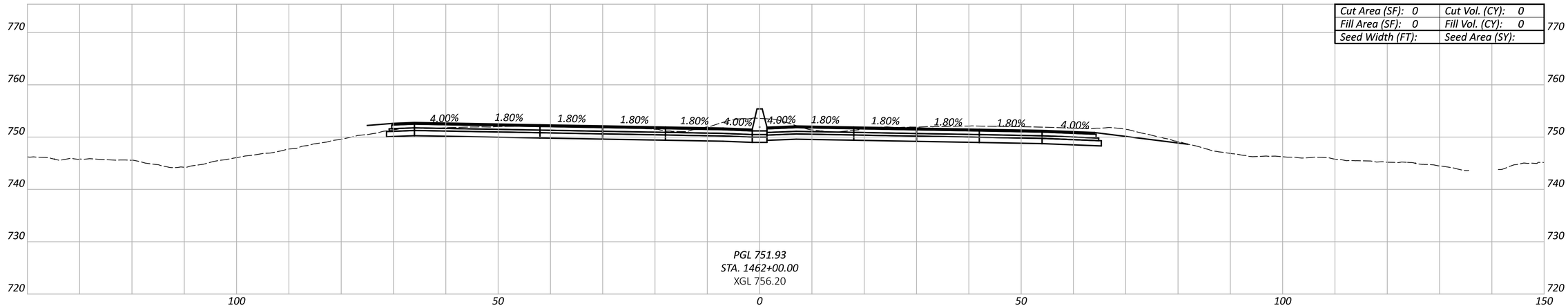

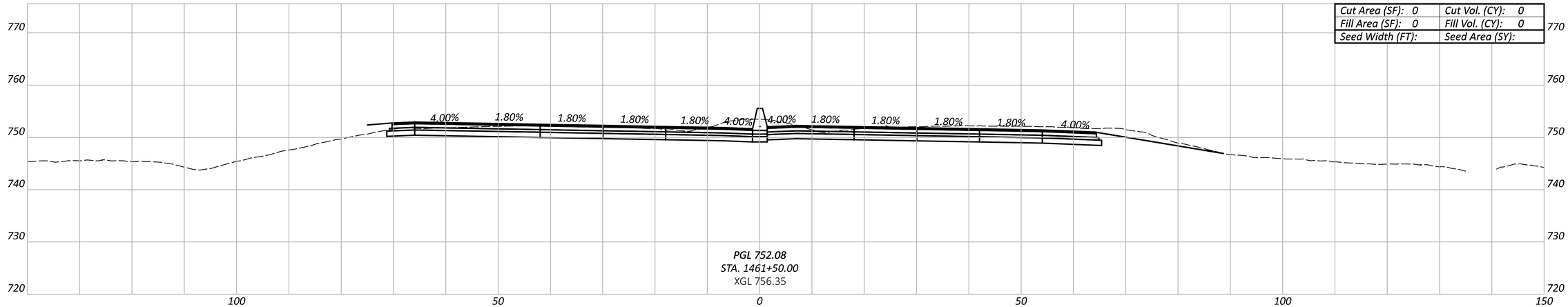

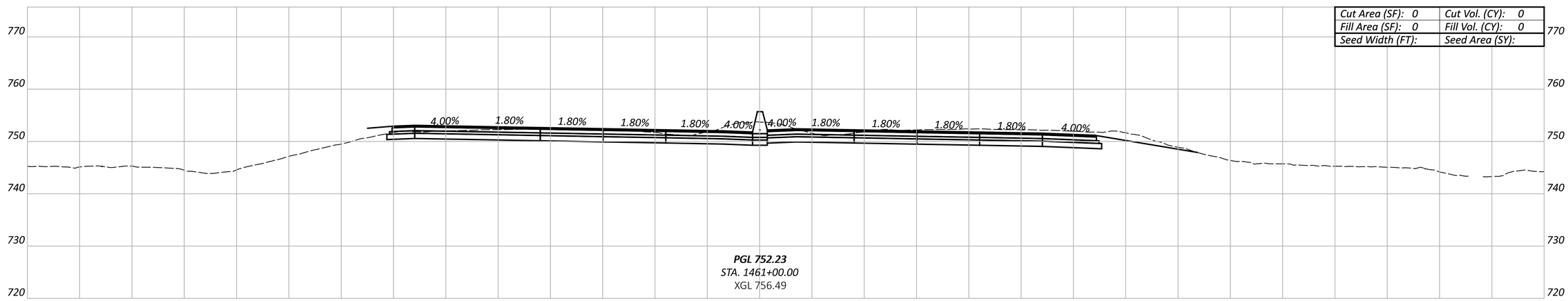

Sheet Totals

Seeding	Cut	Fill

CROSS-SECTION - U.S. 33
STA. 1461+00.00 TO STA. 1462+00.00

DESIGN AGENCY

DESIGNER ASN

REVIEWER JRE 08/15/25

PROJECT ID 121811

SHEET P.283 TOTAL P.660

FRA/FAI-33-22.99/0.00

MODEL: CLX_RW_US33- 1461+00.00 PAPERSIZE: 34x22 (in.) DATE: 8/27/2025 TIME: 10:50:36 PM PLTDRV: OHDOT_PDF.pltcfg PENTBL: OHDOT_Pen.tbl USER: jespelage@jbinc.com WORKSPACE: OHDOTCEv02 WORKSET: 119387 PRODUCT: OpenRoadsDesigner 24.00.00.205
pw:\\ohiodot-pw.bentley.com:ohiodot-pw-02\Documents\01 Active Projects\District 06\Franklin\119387\401-Engineering_LJB\Roadway\Sheets\119387_XS004.dgn

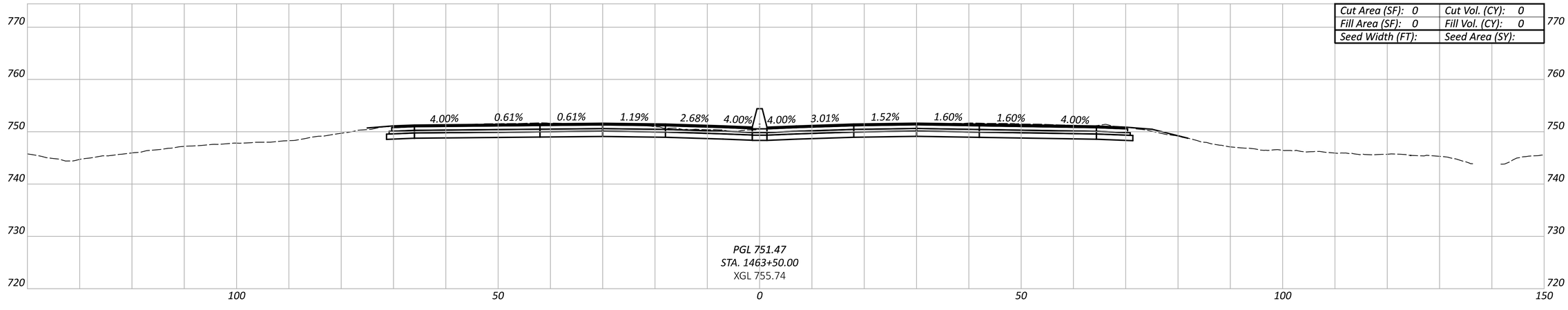

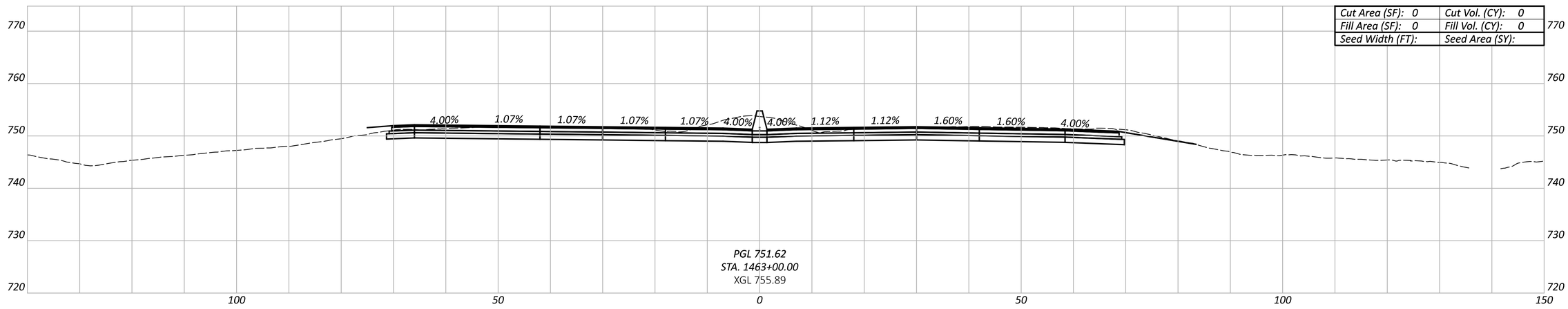

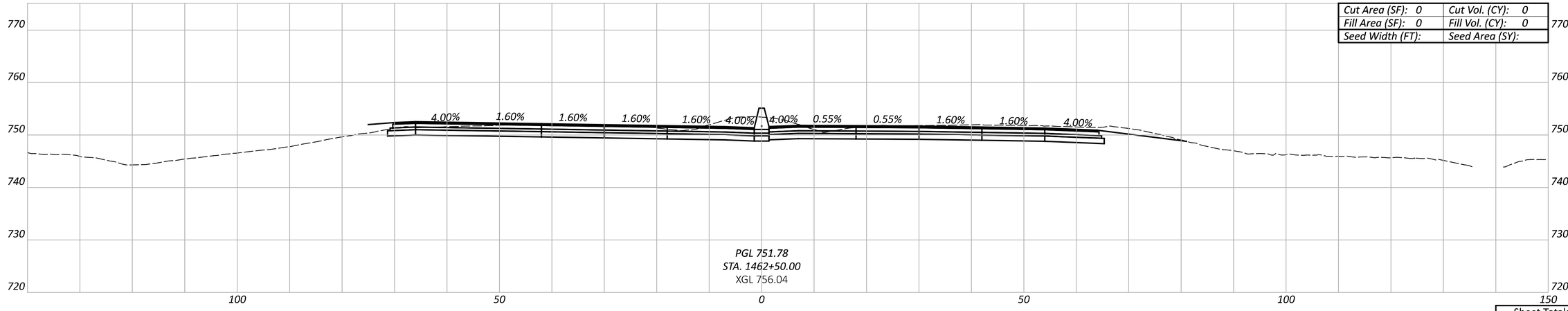

CROSS-SECTION - U.S. 33
STA. 1462+50.00 TO STA. 1463+50.00

DESIGN AGENCY

DESIGNER
ASN

REVIEWER
JRE 08/15/25

PROJECT ID
121811

Sheet Totals		
Seeding	Cut	Fill

SHEET P.284 TOTAL P.660

FRA/FAI-33-22.99/0.00

MODEL: CIX_RW_US33- 1462+50.00 PAPERSIZE: 34x22 (in.) DATE: 8/27/2025 TIME: 10:50:49 PM PLTDRV: OHDOT_PDF.pltcfg PENTBL: OHDOT_Pen.tbl USER: jespelage@jlbinc.com WORKSPACE: OHDOTCEv02 WORKSET: 119387 PRODUCT: OpenRoadsDesigner 24.00.00.205
pw:\\ohiodot-pw.bentley.com:ohiodot-pw-02\Documents\01 Active Projects\District 06\Franklin\119387\401-Engineering_LIB\Roadway\Sheets\119387_XS004.dgn

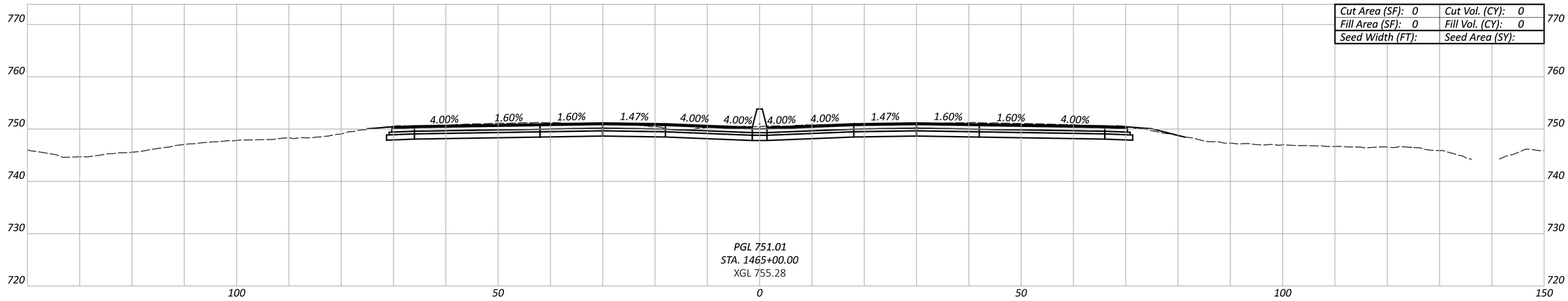

Cut Area (SF): 0	Cut Vol. (CY): 0
Fill Area (SF): 0	Fill Vol. (CY): 0
Seed Width (FT):	Seed Area (SY):

PGL 751.01
STA. 1465+00.00
XGL 755.28

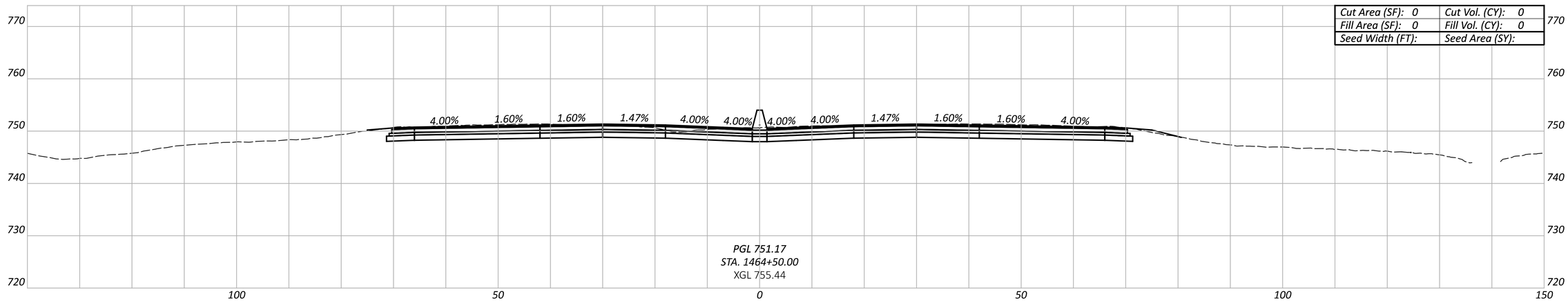

Cut Area (SF): 0	Cut Vol. (CY): 0
Fill Area (SF): 0	Fill Vol. (CY): 0
Seed Width (FT):	Seed Area (SY):

PGL 751.17
STA. 1464+50.00
XGL 755.44

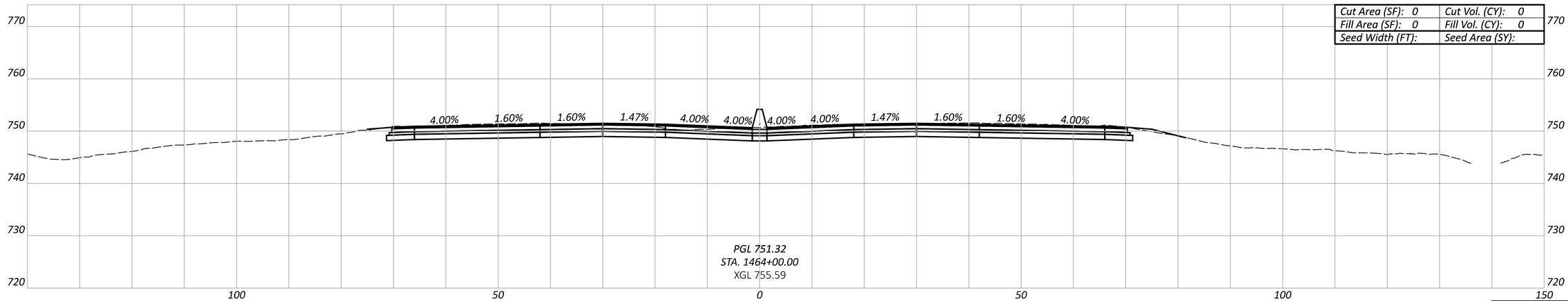

Cut Area (SF): 0	Cut Vol. (CY): 0
Fill Area (SF): 0	Fill Vol. (CY): 0
Seed Width (FT):	Seed Area (SY):

PGL 751.32
STA. 1464+00.00
XGL 755.59

Sheet Totals		
Seeding	Cut	Fill

CROSS-SECTION - U.S. 33
STA. 1464+00.00 TO STA. 1465+00.00

DESIGN AGENCY

DESIGNER ASN

REVIEWER JRE 08/15/25

PROJECT ID 121811

SHEET P.285 TOTAL P.660

FRA/FAI-33-22.99/0.00

MODEL: CIX_RW_US33- 1464+00.00 PAPERSIZE: 34x22 (in.) DATE: 8/27/2025 TIME: 10:51:03 PM PLTDRV: OHDOT_PDF.pltcfg PENTBL: OHDOT_Pen.tbl USER: jespelage@jbinc.com WORKSPACE: OHDOTCivil02 WORKSET: 119387 PRODUCT: OpenRoadsDesigner 24.00.00.205
pw:\\ohiodot-pw.bentley.com:ohiodot-pw-02\Documents\01 Active Projects\District 06\Franklin\119387\401-Engineering_LIB\Roadway\Sheets\119387_XS004.dgn

MODEL: CLX_RW_US33- 1465+50.00 PAPERSIZE: 34x22 (in.) DATE: 8/27/2025 TIME: 10:51:16 PM PLTDRV: OHDOT_PDF.pltcfg PENTBL: OHDOT_Pen.tbl USER: jespelage@ljbinc.com
pw:\\ohiodot-pw.bentley.com:ohiodot-pw-02\Documents\01 Active Projects\District 06\Franklin\119387\401-Engineering_LJB\Roadway\Sheets\119387_XS004.dgn

FRA/FAI-33-22.99/0.00

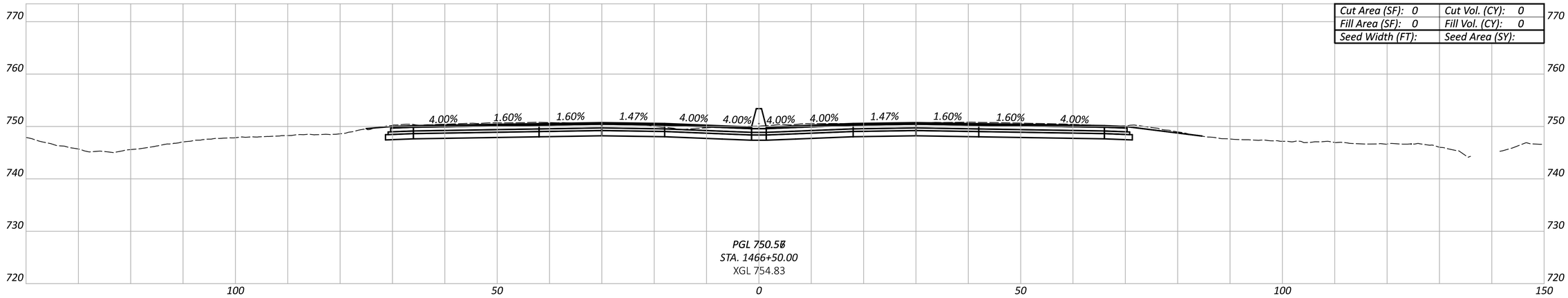

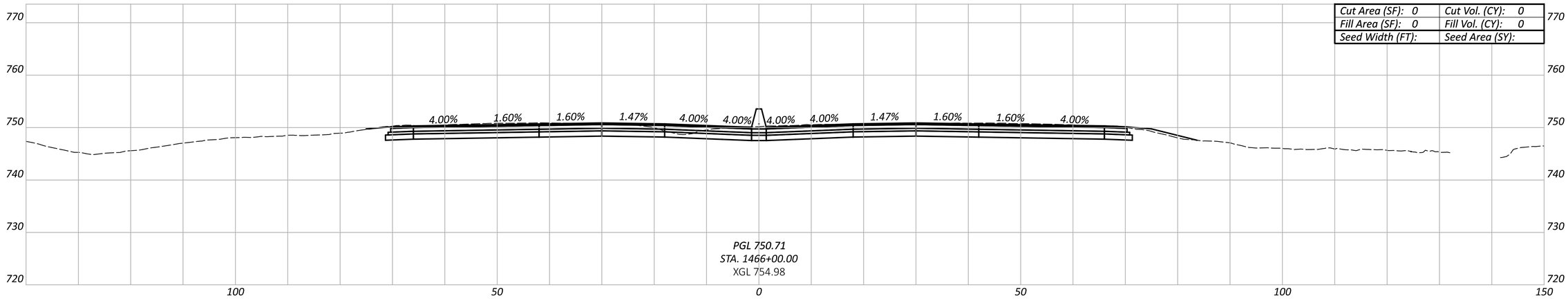

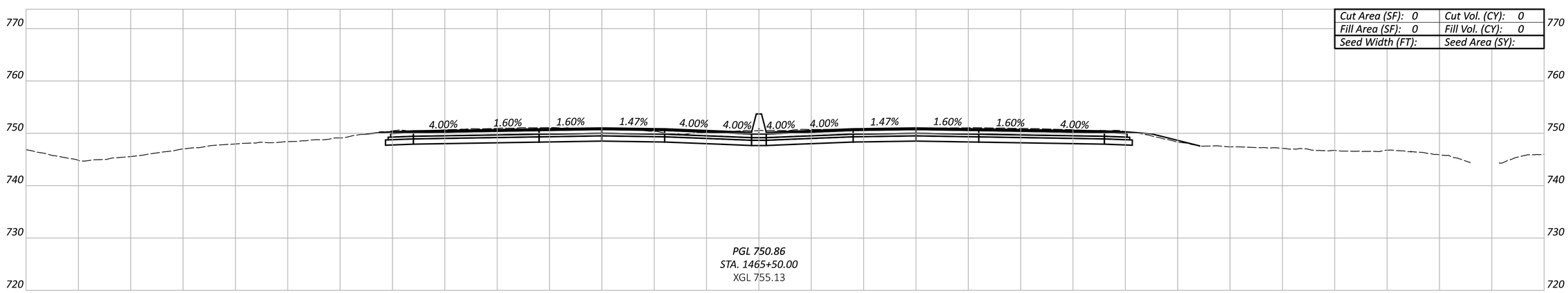

CROSS-SECTION - U.S. 33
STA. 1465+50.00 TO STA. 1466+50.00

Sheet Totals		
Seeding	Cut	Fill

DESIGN AGENCY

DESIGNER ASN

REVIEWER JRE 08/15/25

PROJECT ID 121811

SHEET P.286 TOTAL P.660

MODEL: CLX_RW_US33- 1467+00.00 PAPERSIZE: 34x22 (in.) DATE: 8/27/2025 TIME: 10:51:30 PM PLTDRV: OHDOT_PDF.pltcfg PENTBL: OHDOT_Pen.tbl USER: jespelage@ljbinc.com WORKSPACE: OHDOTCEv02 WORKSET: 119387 PRODUCT: OpenRoadsDesigner 24.00.00.205
pw:\\ohiodot-pw.bentley.com:ohiodot-pw-02\Documents\01 Active Projects\District 06\Franklin\119387\401-Engineering_LJB\Roadway\Sheets\119387_XS004.dgn

FRA/FAI-33-22.99/0.00

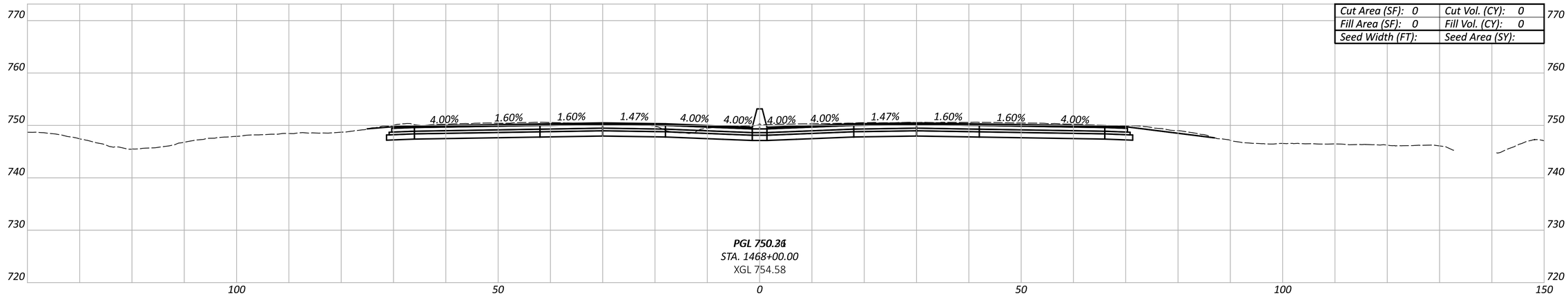

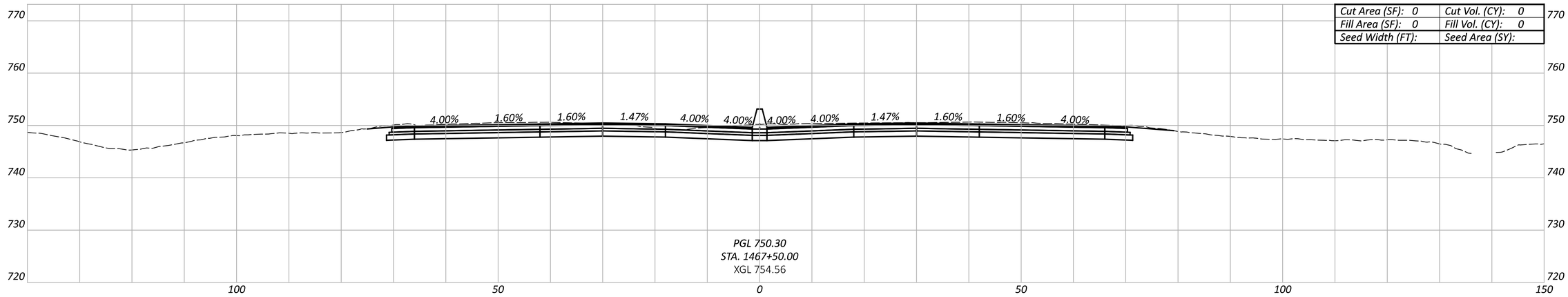

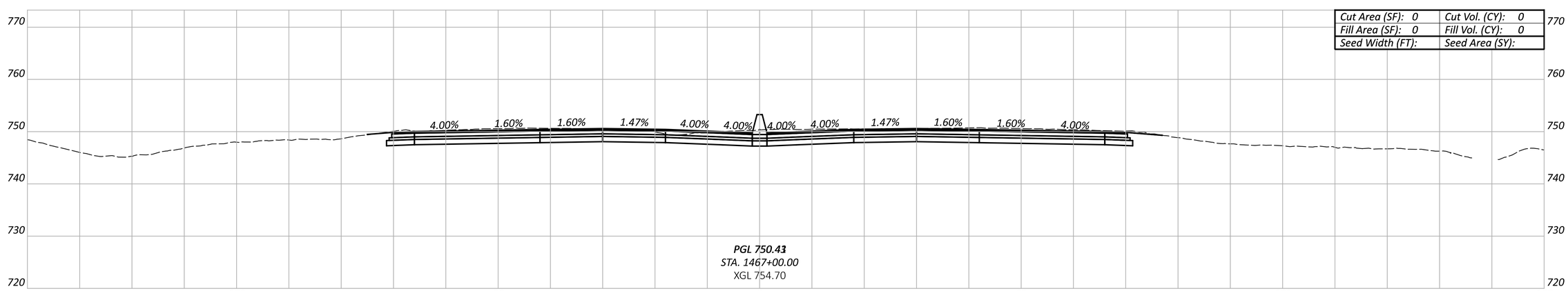

Sheet Totals		
Seeding	Cut	Fill

CROSS-SECTION - U.S. 33
STA. 1467+00.00 TO STA. 1468+00.00

DESIGN AGENCY

DESIGNER ASN

REVIEWER JRE 08/15/25

PROJECT ID 121811

SHEET P.287 TOTAL P.660

MODEL: CLX_RW_US33- 1468+50.00 PAPERSIZE: 34x22 (in.) DATE: 8/27/2025 TIME: 10:55:25 PM PLTDRV: OHDOT_PDF.pltcfg PENTBL: OHDOT_Pen.tbl USER: jespelage@ljbinc.com WORKSPACE: OHDOTCEv02 WORKSET: 119387 PRODUCT: OpenRoadsDesigner 24.00.00.205
pw:\\ohiodot-pw.bentley.com:ohiodot-pw-02\Documents\01 Active Projects\District 06\Franklin\119387\401-Engineering_LJB\Roadway\Sheets\119387_XS004.dgn

FRA/FAI-33-22.99/0.00

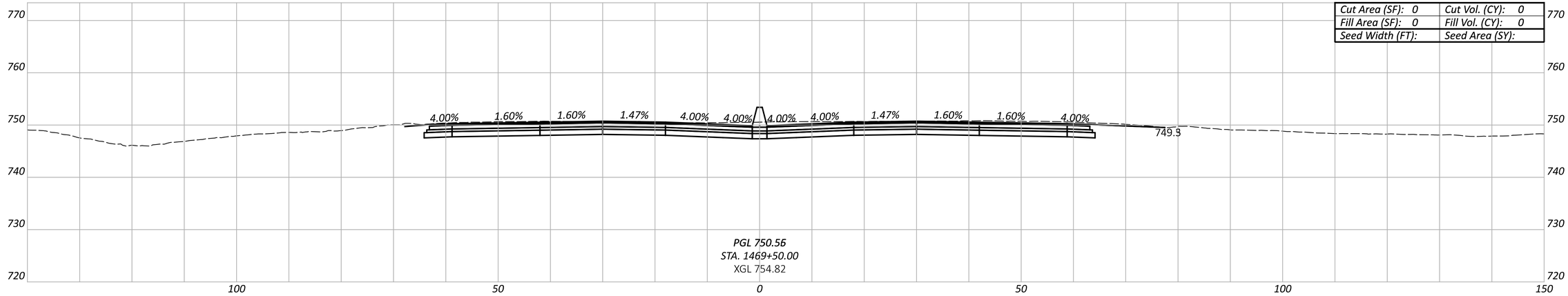

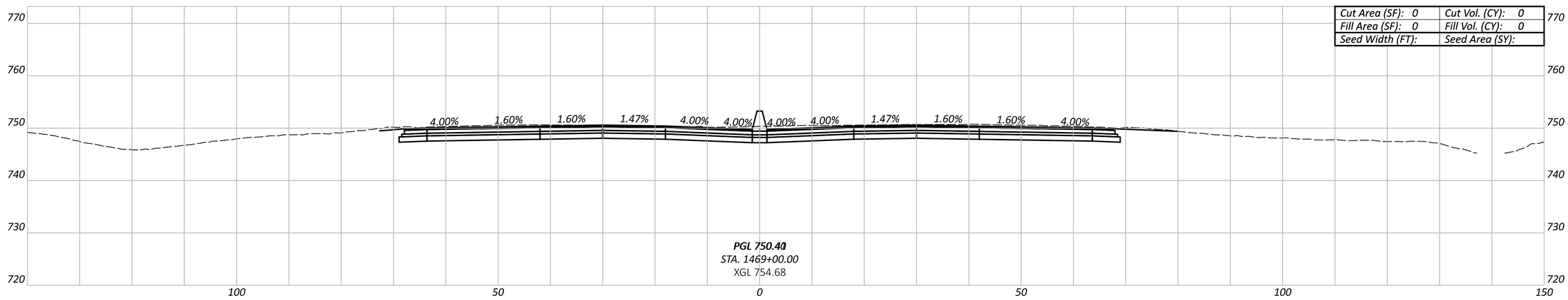

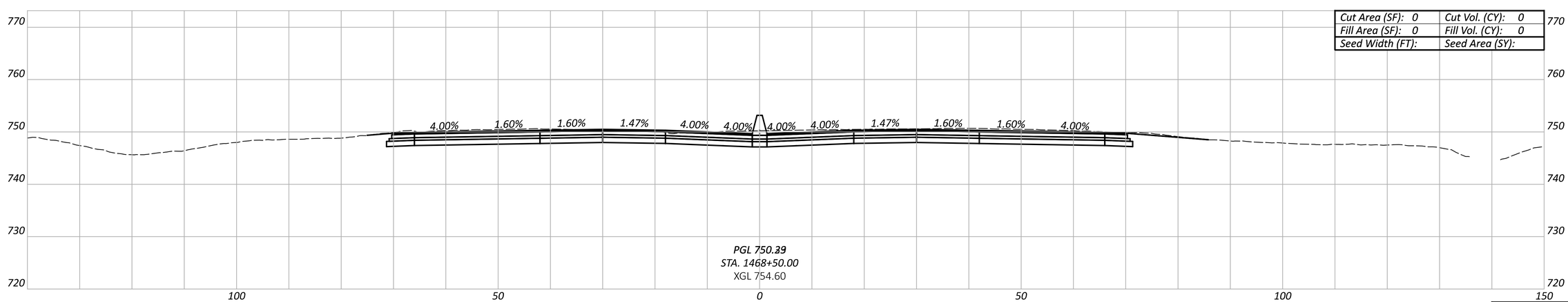

Sheet Totals		
Seeding	Cut	Fill

CROSS-SECTION - U.S. 33
STA. 1468+50.00 TO STA. 1469+50.00

DESIGN AGENCY

DESIGNER ASN

REVIEWER JRE 08/15/25

PROJECT ID 121811

SHEET P.288 TOTAL P.660

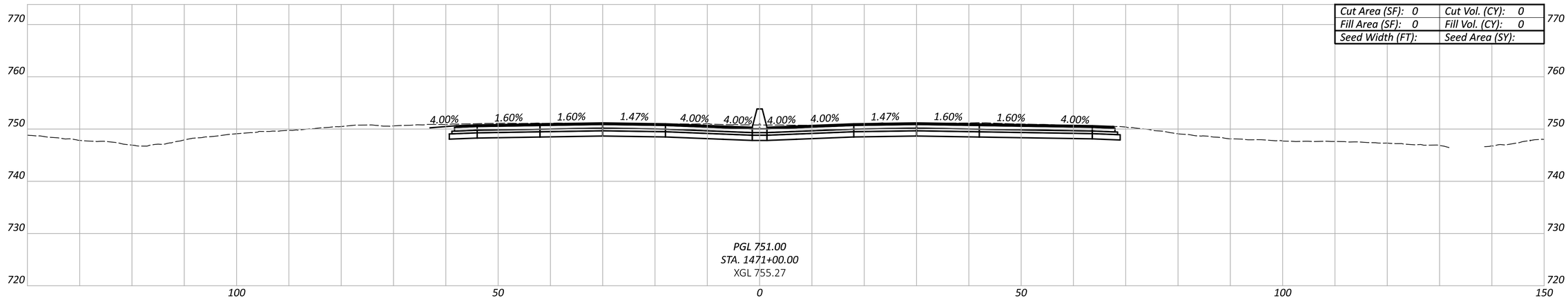

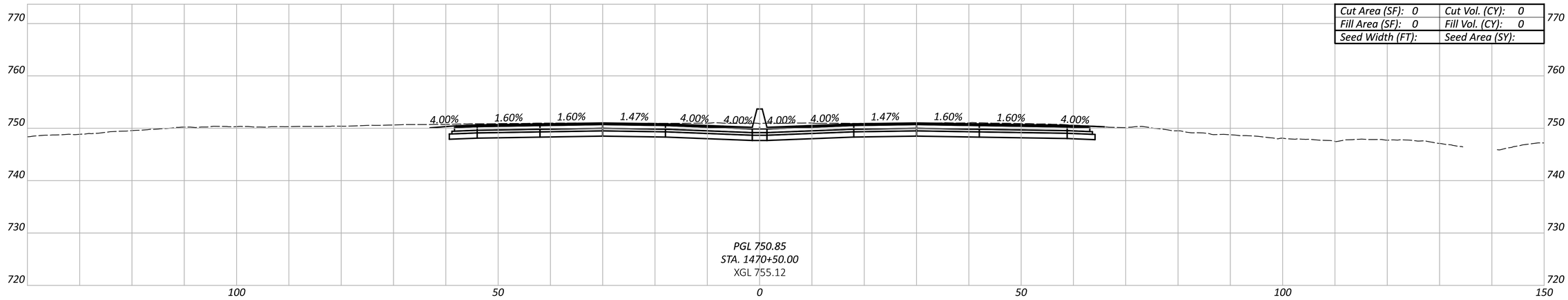

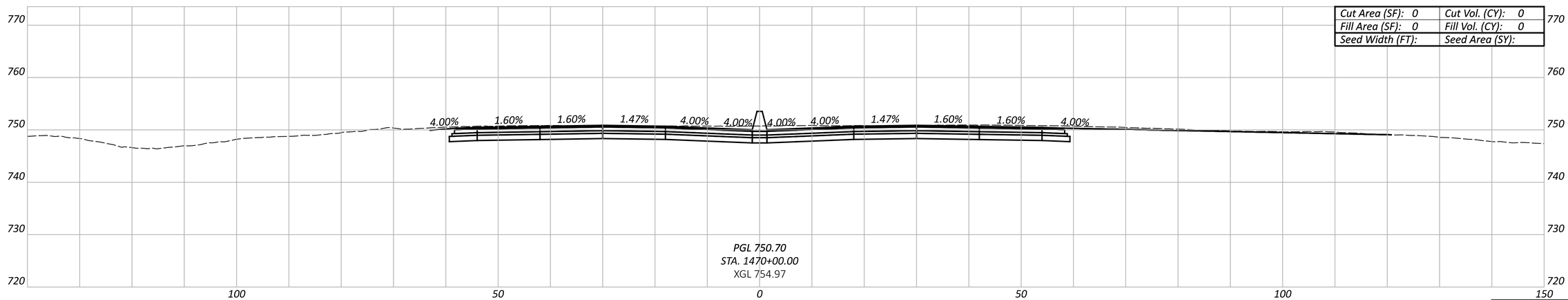

Sheet Totals

Seeding	Cut	Fill

CROSS-SECTION - U.S. 33
STA. 1470+00.00 TO STA. 1471+00.00

DESIGN AGENCY

DESIGNER
ASN

REVIEWER
JRE 08/15/25

PROJECT ID
121811

SHEET P.289 TOTAL P.660

FRA/FAI-33-22.99/0.00

MODEL: CLX_RW_US33- 1470+00.00 PAPERSIZE: 34x22 (in.) DATE: 8/27/2025 TIME: 10:55:38 PM PLTDRV: OHDOT_PDF.pltcfg PENTBL: OHDOT_Pen.tbl USER: pw:\\ohiodot-pw.bentley.com:ohiodot-pw-02\Documents\01 Active Projects\District 06\Franklin\119387\401-Engineering_LJB\Roadway\Sheets\119387_XS004.dgn

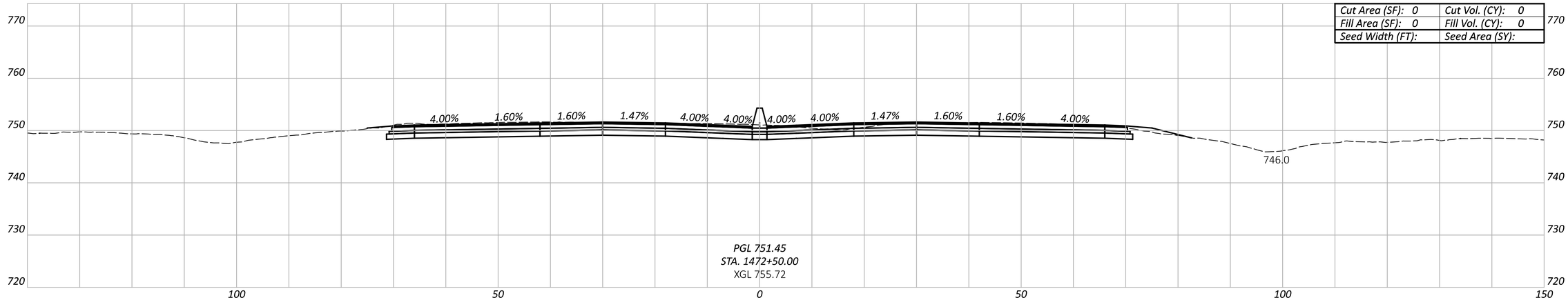

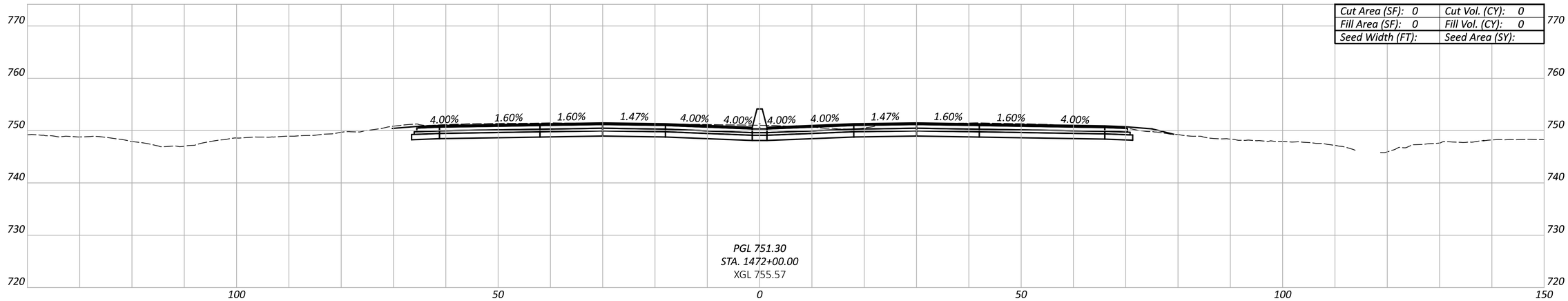

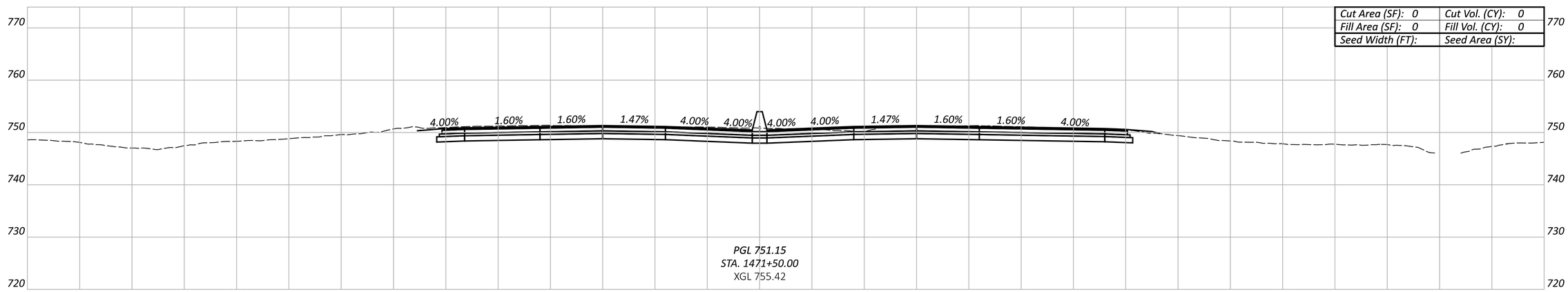

Sheet Totals

Seeding	Cut	Fill

CROSS-SECTION - U.S. 33
STA. 1471+50.00 TO STA. 1472+50.00

DESIGN AGENCY

DESIGNER ASN

REVIEWER JRE 08/15/25

PROJECT ID 121811

SHEET P.290 TOTAL P.660

FRA/FAI-33-22.99/0.00

MODEL: CLX_RW_US33- 1471+50.00 PAPERSIZE: 34x22 (in.) DATE: 8/27/2025 TIME: 10:59:33 PM PLTDRV: OHDOT_PDF.pltcfg PENTBL: OHDOT_Pen.tbl USER: pw:\\ohiodot-pw.bentley.com:ohiodot-pw-02\Documents\01 Active Projects\District 06\Franklin\119387\401-Engineering_UJB\Roadway\Sheets\119387_XS004.dgn

MODEL: CIX_RW_US33- 1473+00.00 PAPERSIZE: 34x22 (in.) DATE: 8/27/2025 TIME: 11:07:08 PM PLTDRV: OHDOT_PDF.pltcfg PENTBL: OHDOT_Pen.tbl USER: jespelage@jbinc.com WORKSPACE: OHDOTCivil02 WORKSET: 119387 PRODUCT: OpenRoadsDesigner 24.00.00.205
pw:\\ohiodot-pw.bentley.com:ohiodot-pw-02\Documents\01 Active Projects\District 06\Franklin\119387\401-Engineering_LIB\Roadway\Sheets\119387_XS004.dgn

FRA/FAI-33-22.99/0.00

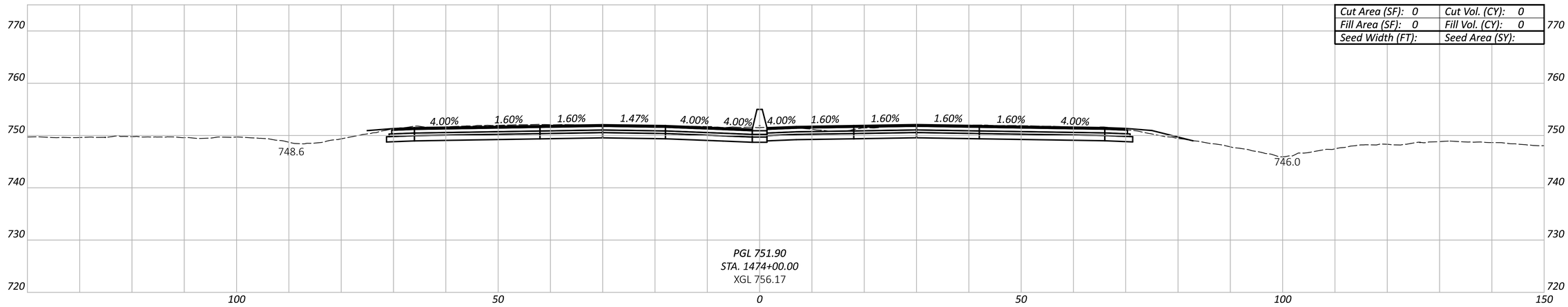

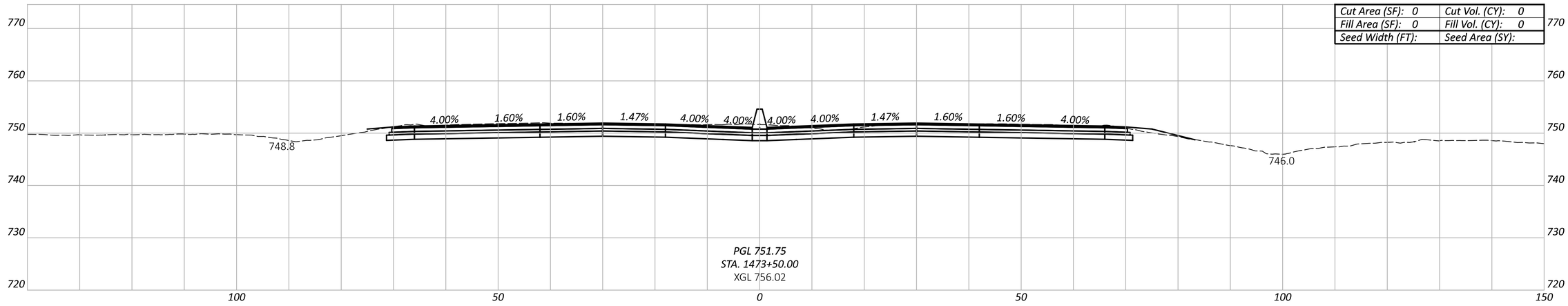

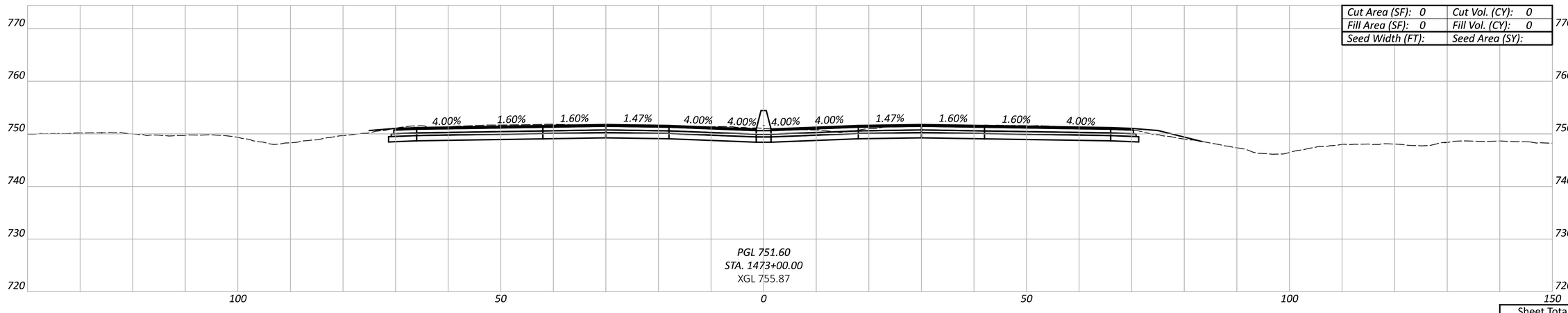

CROSS-SECTION - U.S. 33
STA. 1473+00.00 TO STA. 1474+00.00

DESIGN AGENCY

DESIGNER
ASN

REVIEWER
JRE 08/15/25

PROJECT ID
121811

Sheet Totals		
Seeding	Cut	Fill

SHEET P.291 TOTAL P.660

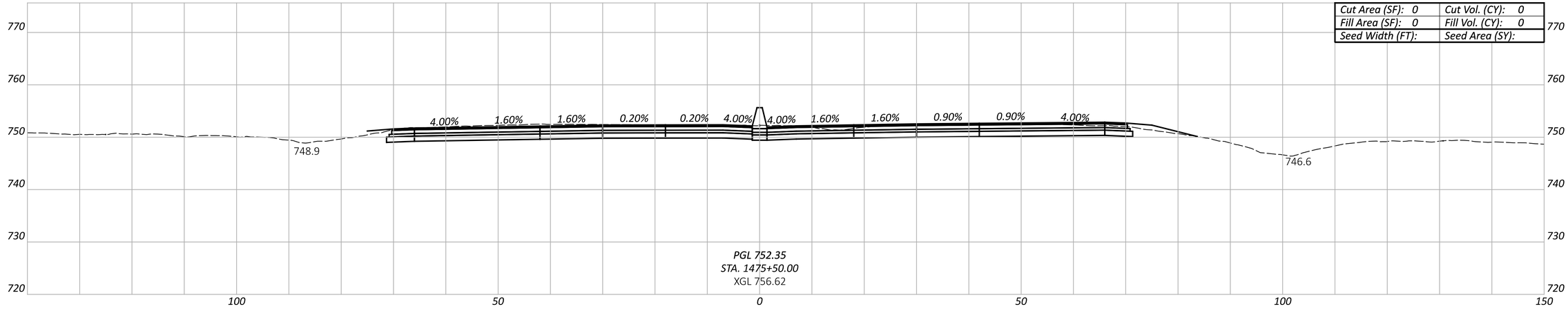

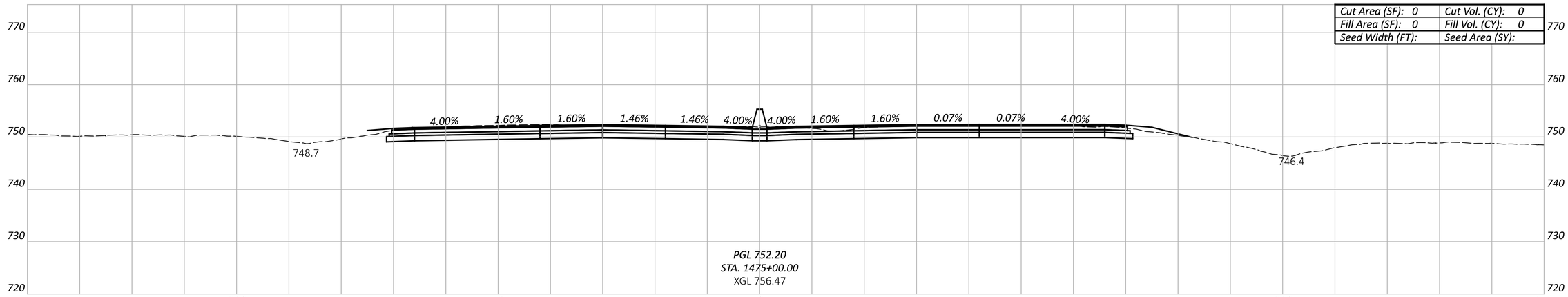

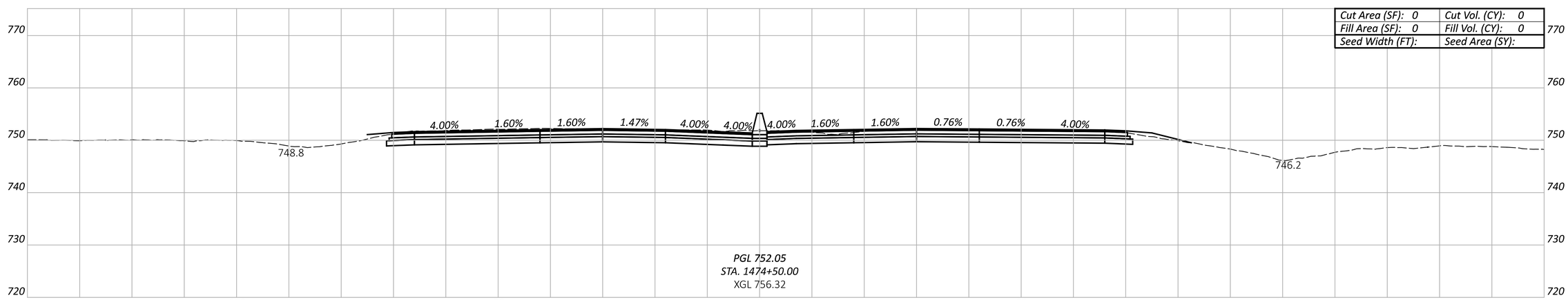

Sheet Totals

Seeding	Cut	Fill

CROSS-SECTION - U.S. 33
STA. 1474+50.00 TO STA. 1475+50.00

DESIGN AGENCY

DESIGNER ASN

REVIEWER JRE 08/15/25

PROJECT ID 121811

SHEET P.292 TOTAL P.660

FRA/FAI-33-22.99/0.00

MODEL: CLX_RW_US33- 1474+50.00 PAPERSIZE: 34x22 (in.) DATE: 8/27/2025 TIME: 11:19:15 PM PLTDRV: OHDOT_PDF.pltcfg PENTBL: OHDOT_Pen.tbl USER: jespelage@jbinc.com WORKSPACE: OHDOTCivil02 WORKSET: 119387 PRODUCT: OpenRoadsDesigner 24.00.00.205
pw:\\ohiodot-pw.bentley.com:ohiodot-pw-02\Documents\01 Active Projects\District 06\Franklin\119387\401-Engineering_UJB\Roadway\Sheets\119387_XS004.dgn

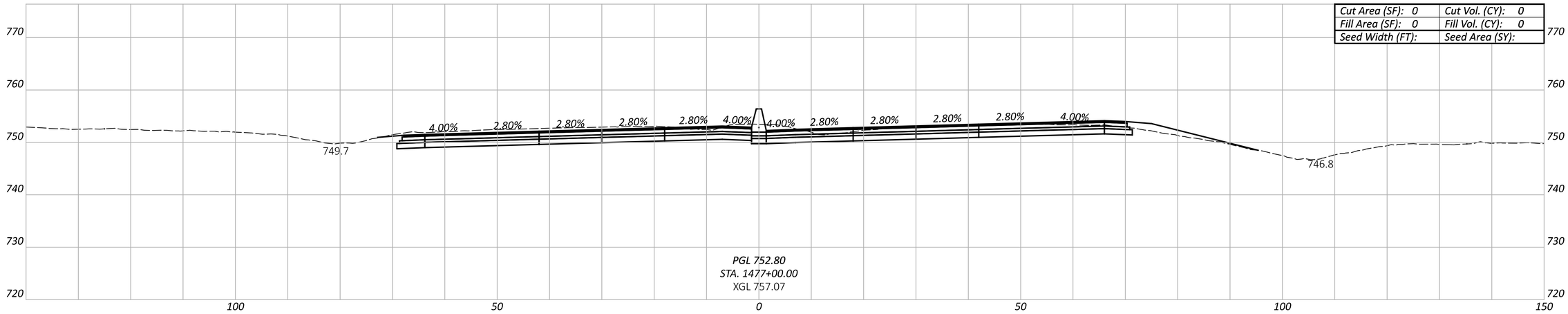

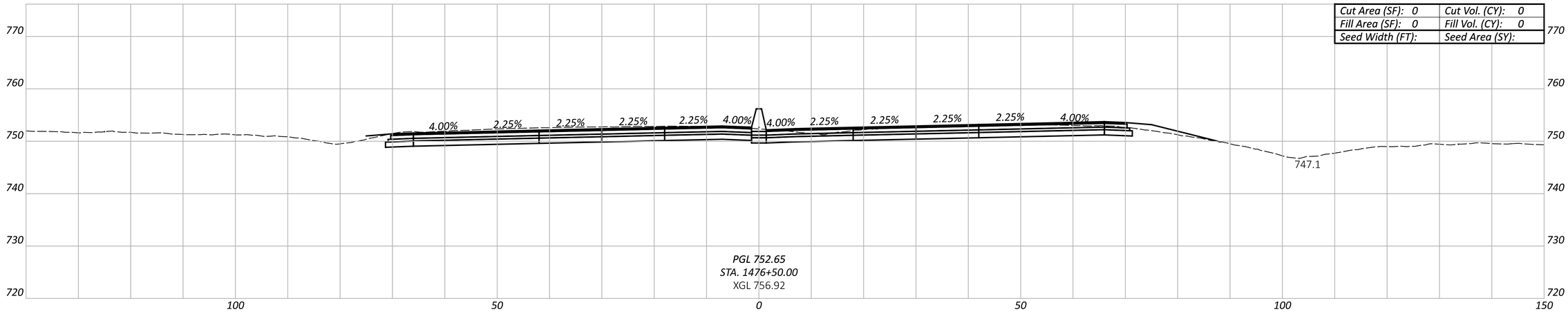

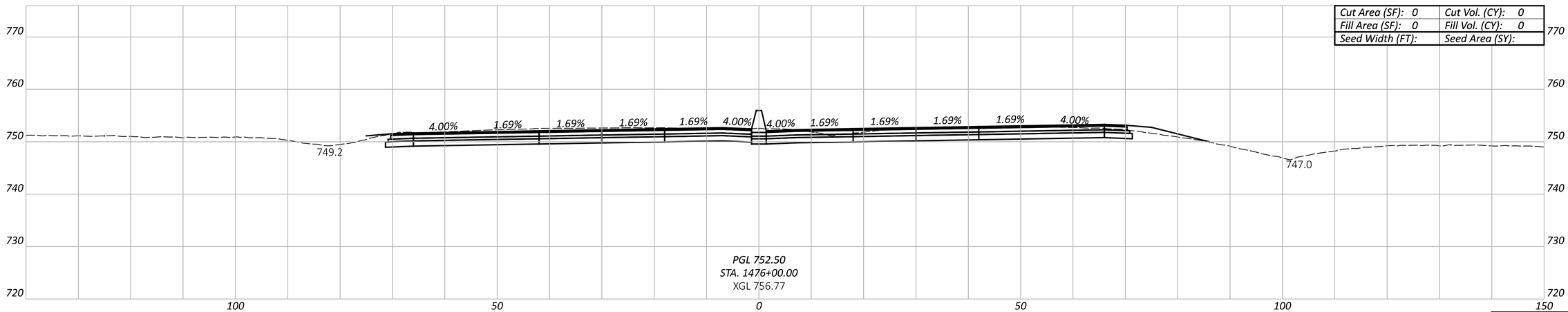

CROSS-SECTION - U.S. 33
STA. 1476+00.00 TO STA. 1477+00.00

DESIGN AGENCY

DESIGNER ASN

REVIEWER JRE 08/15/25

PROJECT ID 121811

SHEET P.293 TOTAL P.660

Sheet Totals		
Seeding	Cut	Fill

FRA/FAI-33-22.99/0.00

MODEL: CLX_RW_U533- 1476+00.00 PAPERSIZE: 34x22 (in.) DATE: 8/27/2025 TIME: 11:26:50 PM PLTDRV: OHDOT_PDF.pltcfg PENTBL: OHDOT_Pen.tbl USER: jespelage@jbinc.com WORKSPACE: OHDOTCtx02 WORKSET: 119387 PRODUCT: OpenRoadsDesigner 24.00.00.205
pw:\\ohiodot-pw.bentley.com:ohiodot-pw-02\Documents\01 Active Projects\District 06\Franklin\119387\401-Engineering_LIB\Roadway\Sheets\119387_XS004.dgn

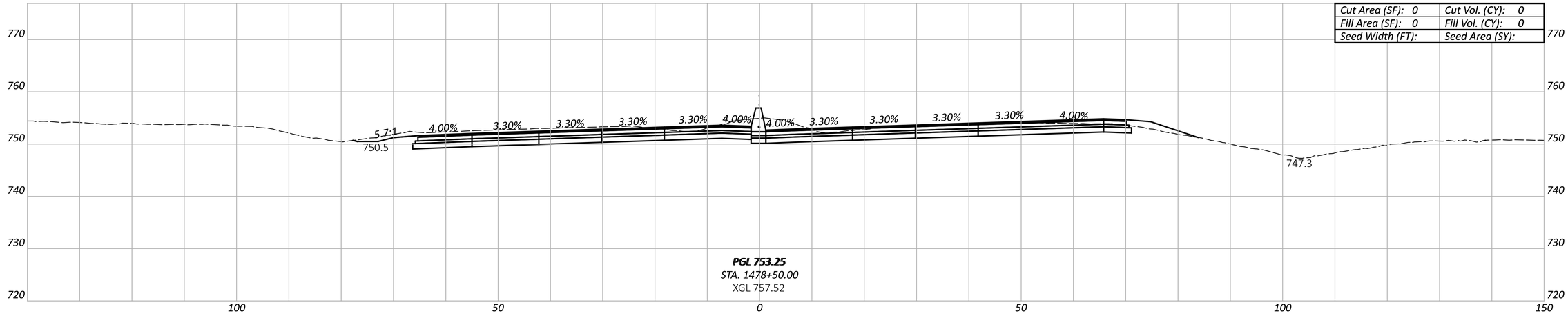

Cut Area (SF): 0	Cut Vol. (CY): 0
Fill Area (SF): 0	Fill Vol. (CY): 0
Seed Width (FT):	Seed Area (SY):

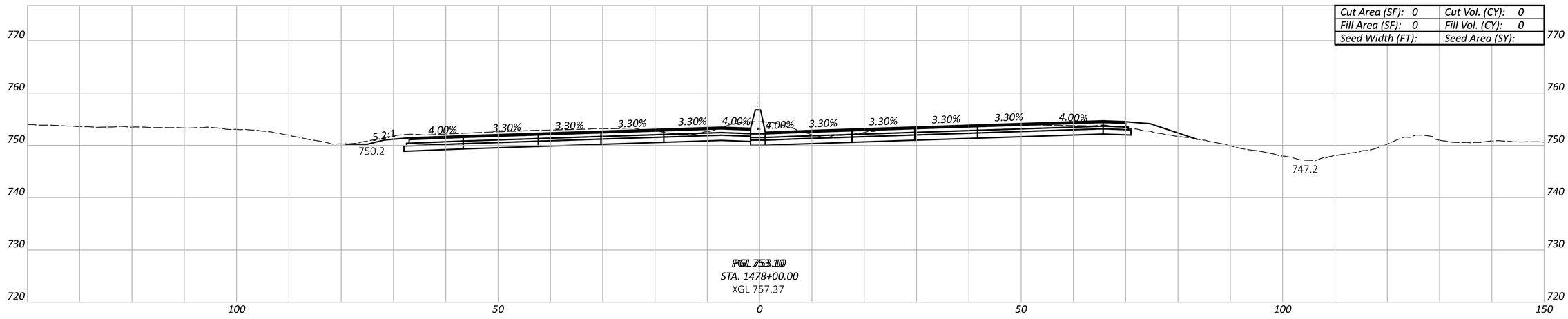

Cut Area (SF): 0	Cut Vol. (CY): 0
Fill Area (SF): 0	Fill Vol. (CY): 0
Seed Width (FT):	Seed Area (SY):

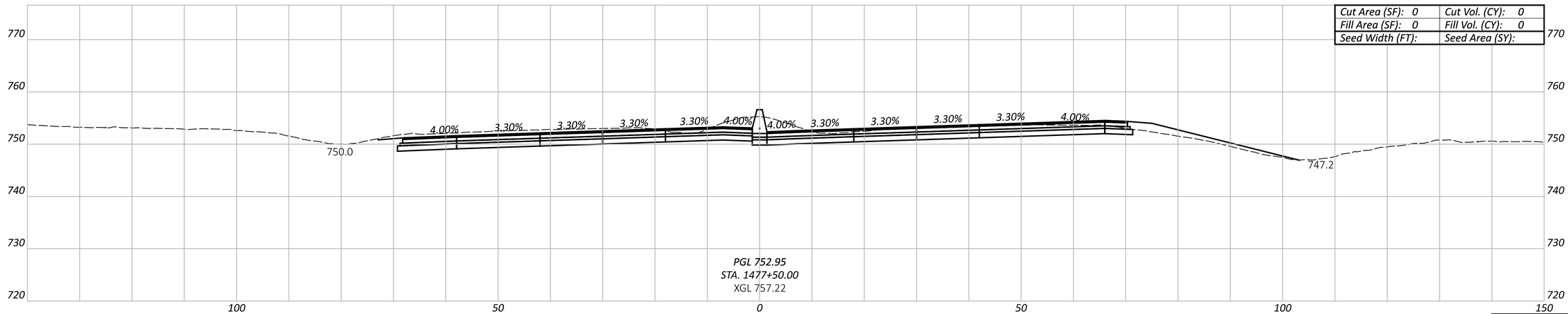

Cut Area (SF): 0	Cut Vol. (CY): 0
Fill Area (SF): 0	Fill Vol. (CY): 0
Seed Width (FT):	Seed Area (SY):

Sheet Totals		
Seeding	Cut	Fill

CROSS-SECTION - U.S. 33
STA. 1477+50.00 TO STA. 1478+50.00

DESIGN AGENCY

DESIGNER ASN

REVIEWER JRE 08/15/25

PROJECT ID 121811

SHEET	TOTAL
P.294	P.660

FRA/FAI-33-22.99/0.00

MODEL: CLK_RW_US33- 1477+50.00 PAPERSIZE: 34x22 (in.) DATE: 8/27/2025 TIME: 11:37:59 PM PLTDRV: OHDOT_PDF.pltcfg PENTBL: OHDOT_Pen.tbl USER: jespelage@jlbinc.com WORKSPACE: OHDOTCivil02 WORKSET: 119387 PRODUCT: OpenRoadsDesigner 24.00.00.205
pw:\\ohiodot-pw.bentley.com:ohiodot-pw-02\Documents\01 Active Projects\District 06\Franklin\119387\401-Engineering_LJB\Roadway\Sheets\119387_XS004.dgn

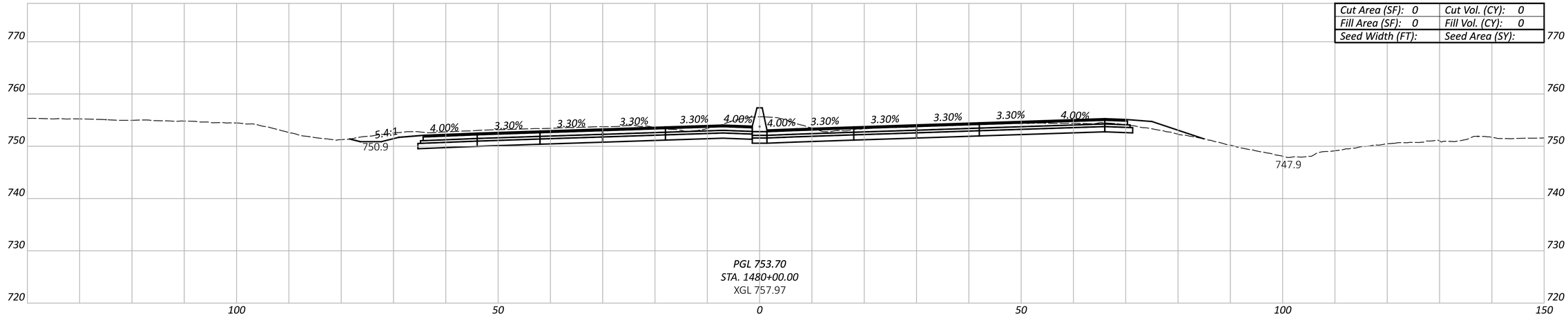

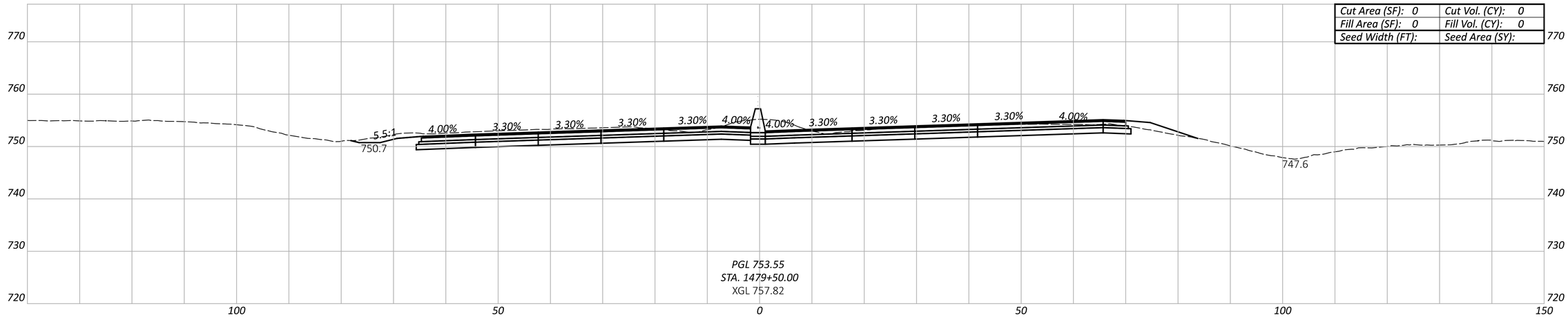

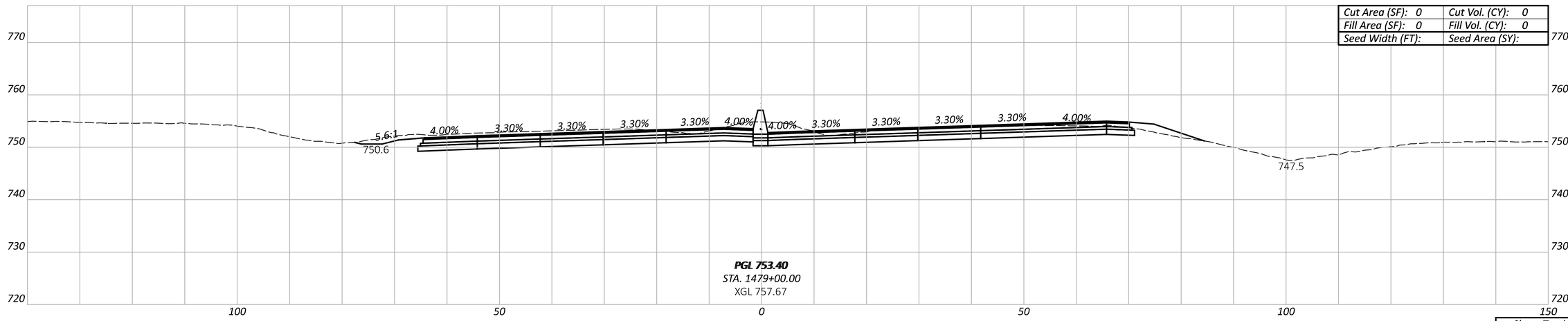

FRA/FAI-33-22.99/0.00

MODEL: CLX_RW_US33- 1479+00.00 PAPERSIZE: 34x22 (in.) DATE: 8/27/2025 TIME: 11:49:05 PM PLTDRV: OHDOT_PDF.pltcfg PENTBL: OHDOT_Pen.tbl USER: jespelage@jlbinc.com WORKSPACE: OHDOTCivil02 WORKSET: 119387 PRODUCT: OpenRoadsDesigner 24.00.00.205
pw:\\ohiodot-pw.bentley.com:ohiodot-pw-02\Documents\01 Active Projects\District 06\Franklin\119387\401-Engineering_LJB\Roadway\Sheets\119387_XS004.dgn

CROSS-SECTION - U.S. 33
STA. 1479+00.00 TO STA. 1480+00.00

Sheet Totals		
Seeding	Cut	Fill

DESIGN AGENCY

DESIGNER ASN

REVIEWER JRE 08/15/25

PROJECT ID 121811

SHEET P.295 TOTAL P.660

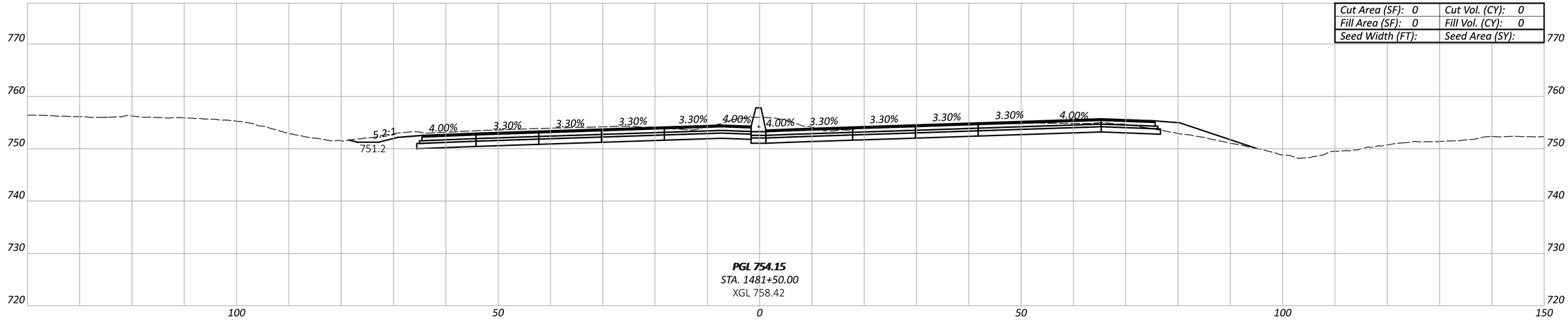

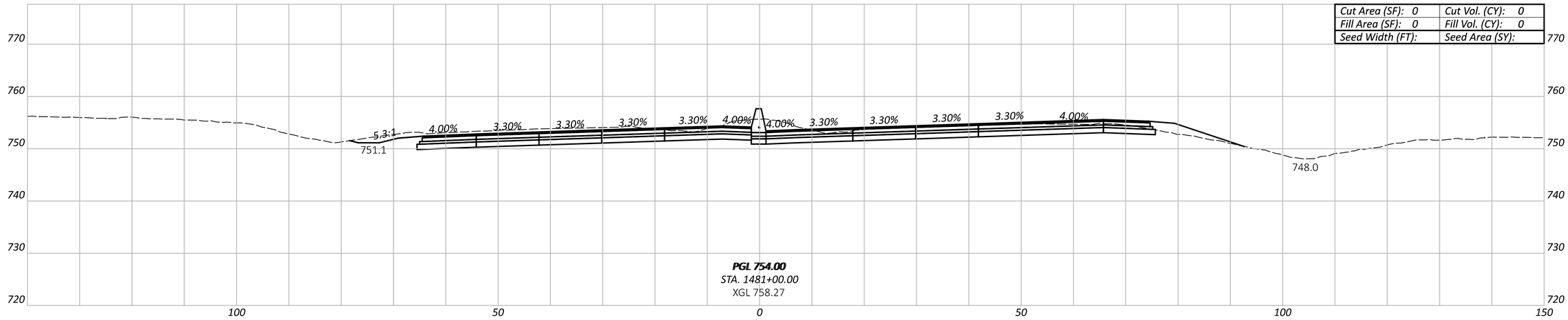

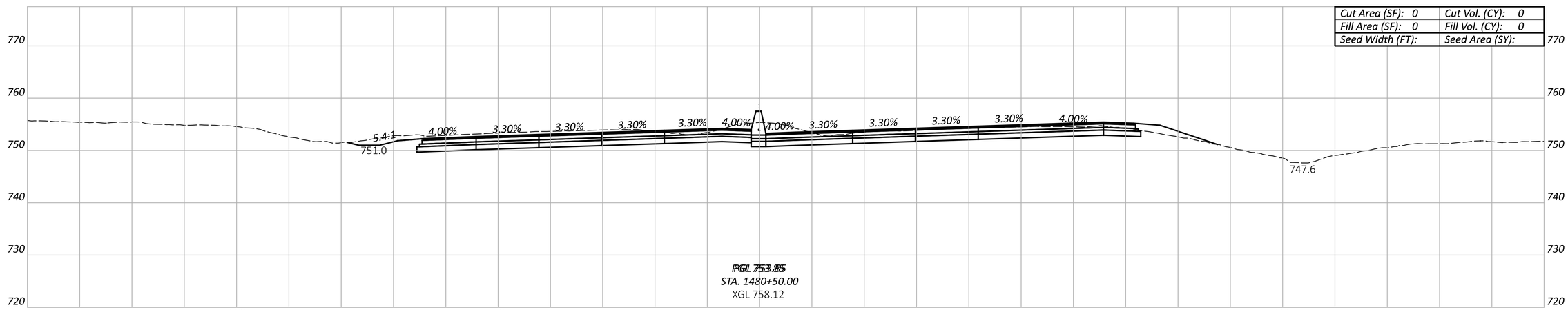

Sheet Totals		
Seeding	Cut	Fill

CROSS-SECTION - U.S. 33
STA. 1480+50.00 TO STA. 1481+50.00

DESIGN AGENCY

DESIGNER ASN

REVIEWER JRE 08/15/25

PROJECT ID 121811

SHEET P.296 TOTAL P.660

FRA/FAI-33-22.99/0.00

MODEL: CLX_RW_US33- 1480+50.00 PAPERSIZE: 34x22 (in.) DATE: 8/27/2025 TIME: 11:56:39 PM PLTDRV: OHDOT_PDF.pltcfg PENTBL: OHDOT_Pen.tbl USER: jespelage@ljbinc.com WORKSPACE: OHDOTCivil02 WORKSET: 119387 PRODUCT: OpenRoadsDesigner 24.00.00.205
pw:\\ohiodot-pw.bentley.com:ohiodot-pw-02\Documents\01 Active Projects\District 06\Franklin\119387\401-Engineering_LIB\Roadway\Sheets\119387_XS004.dgn
USER: jespelage
XS004.dgn

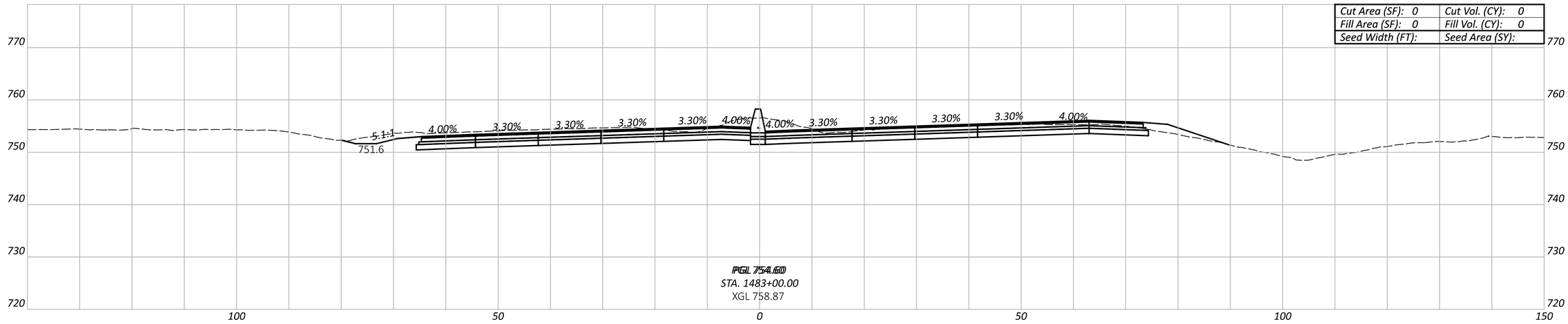

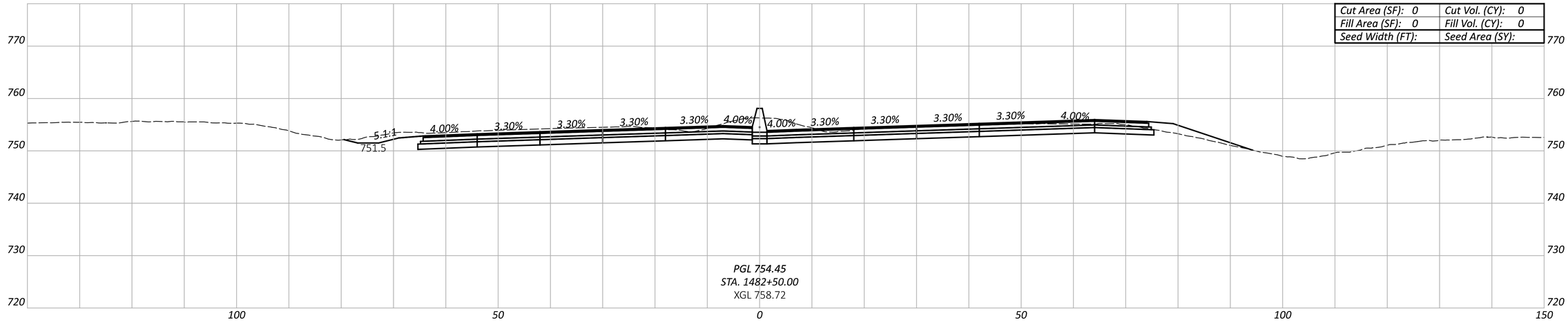

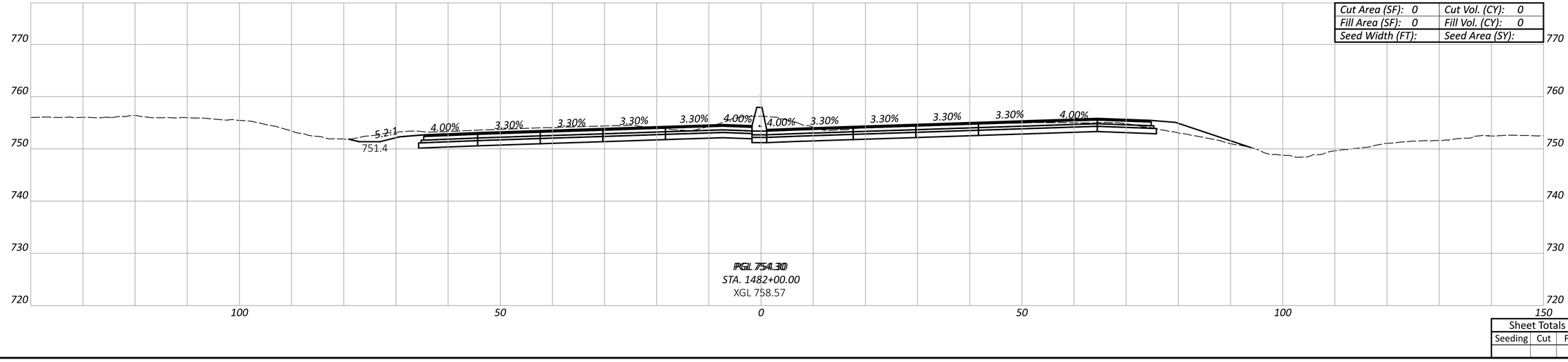

CROSS-SECTION - U.S. 33
STA. 1482+00.00 TO STA. 1483+00.00

DESIGN AGENCY

DESIGNER
ASN

REVIEWER
JRE 08/15/25

PROJECT ID
121811

Sheet Totals		
Seeding	Cut	Fill

SHEET P.297 TOTAL P.660

FRA/FAI-33-22.99/0.00

MODEL: CLX_RW_U533- 1482+00.00 PAPERSIZE: 34x22 (in.) DATE: 8/27/2025 TIME: 11:56:53 PM PLTDRV: OHDOT_PDF.pltcfg PENTBL: OHDOT_Pen.tbl USER: jespelage@jbinc.com WORKSPACE: OHDOTCivil02 WORKSET: 119387 PRODUCT: OpenRoadsDesigner 24.00.00.205
pw:\\ohiodot-pw.bentley.com:ohiodot-pw-02\Documents\01 Active Projects\District 06\Franklin\119387\401-Engineering_LIB\Roadway\Sheets\119387_XS004.dgn

MODEL: CLX_RW_US33- 1483+50.00 PAPERSIZE: 34x22 (in.) DATE: 8/27/2025 TIME: 11:57:07 PM PLTDRV: OHDOT_PDF.pltcfg PENTBL: OHDOT_Pen.tbl USER: jespelage@jlbinc.com WORKSPACE: OHDOTCivil WORKSET: 119387 PRODUCT: OpenRoadsDesigner 24.00.00.205
pw:\\ohiodot-pw.bentley.com:ohiodot-pw-02\Documents\01 Active Projects\District 06\Franklin\119387\401-Engineering_LJB\Roadway\Sheets\119387_XS004.dgn

FRA/FAI-33-22.99/0.00

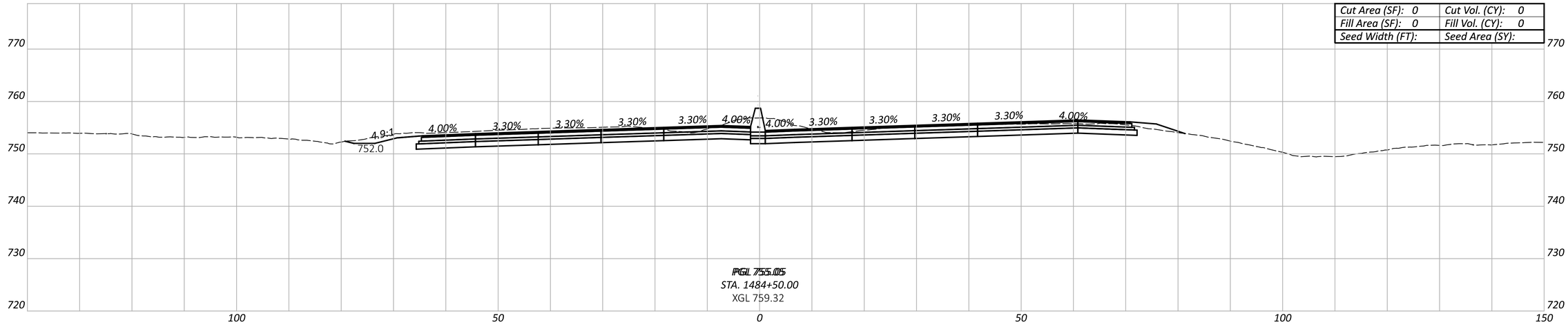

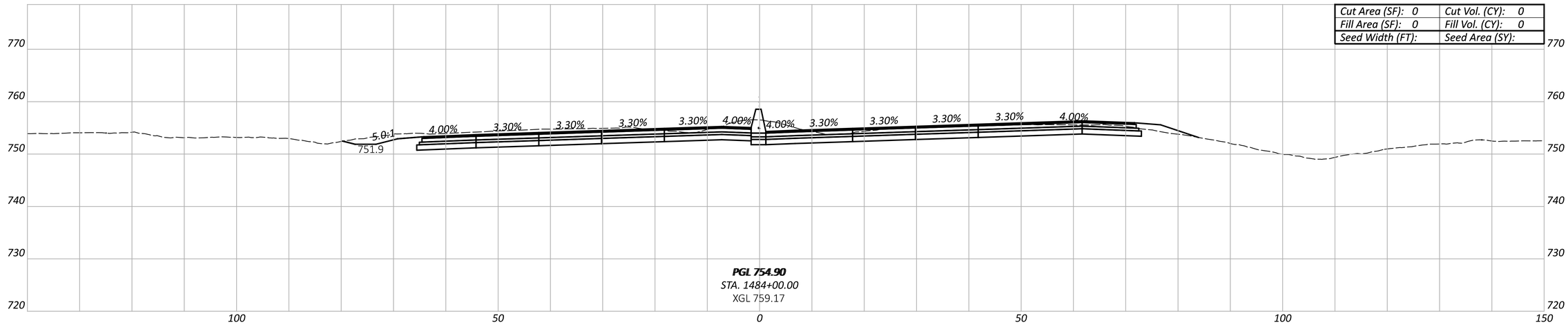

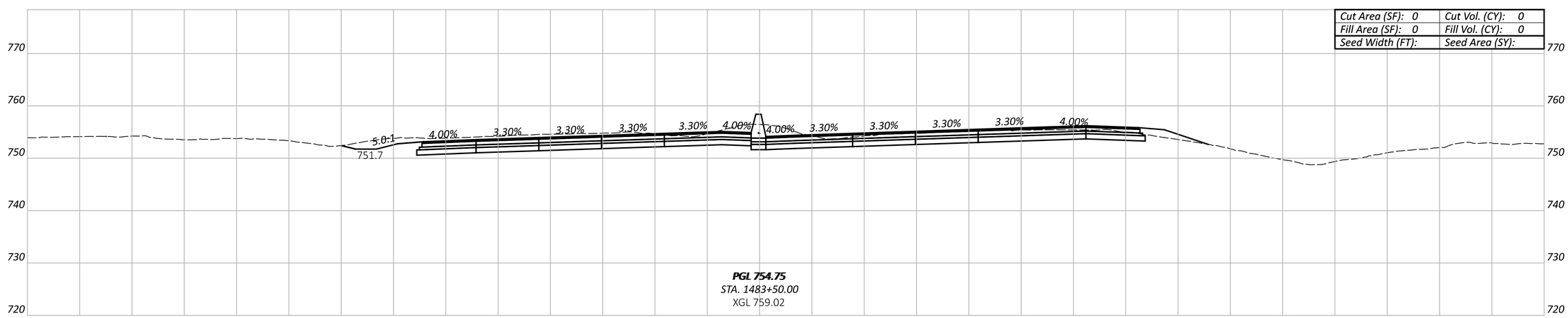

Sheet Totals

Seeding	Cut	Fill

CROSS-SECTION - U.S. 33
STA. 1483+50.00 TO STA. 1484+50.00

DESIGN AGENCY

DESIGNER ASN

REVIEWER JRE 08/15/25

PROJECT ID 121811

SHEET P.298 TOTAL P.660

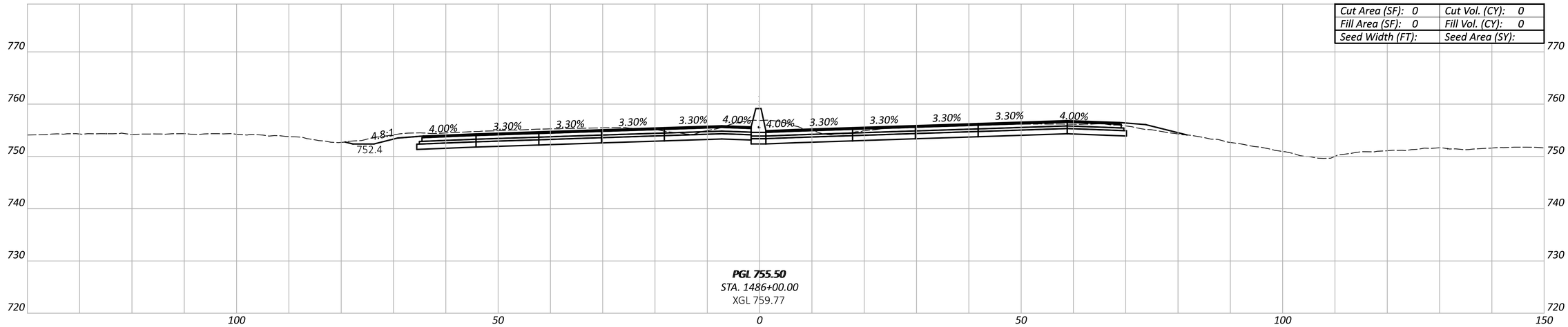

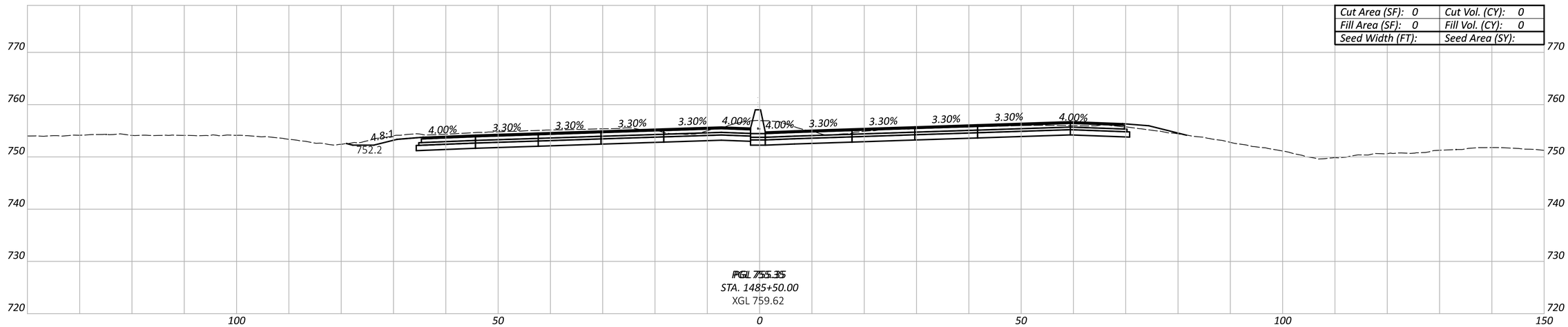

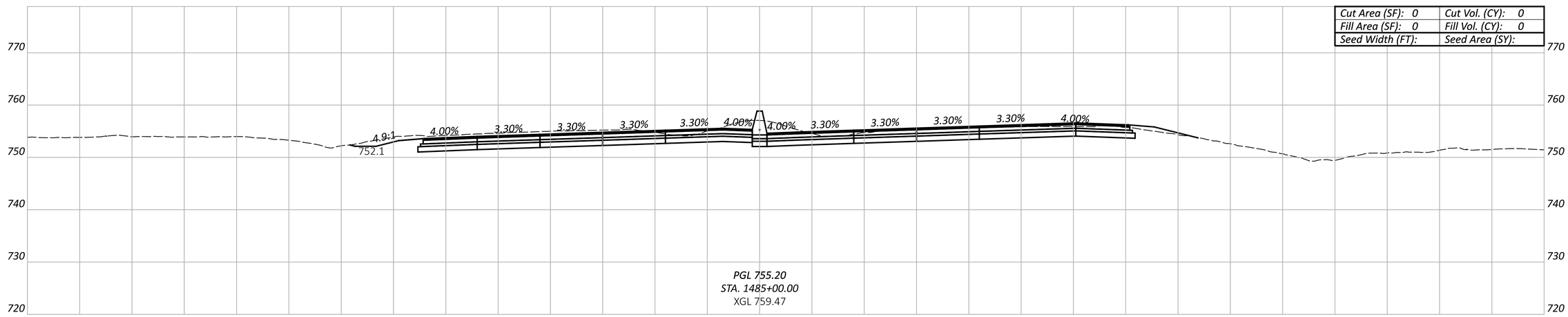

Sheet Totals		
Seeding	Cut	Fill

CROSS-SECTION - U.S. 33
STA. 1485+00.00 TO STA. 1486+00.00

DESIGN AGENCY

DESIGNER ASN

REVIEWER JRE 08/15/25

PROJECT ID 121811

SHEET P.299 TOTAL P.660

FRA/FAI-33-22.99/0.00

MODEL: CLX_RW_US33- 1485+00.00 PAPERSIZE: 34x22 (in.) DATE: 8/27/2025 TIME: 11:57:21 PM PLTDRV: OHDOT_PDF.pltcfg PENTBL: OHDOT_Pen.tbl USER: pw:\\ohiodot-pw.bentley.com:ohiodot-pw-02\Documents\01 Active Projects\District 06\Franklin\119387\401-Engineering_LJB\Roadway\Sheets\119387_XS004.dgn

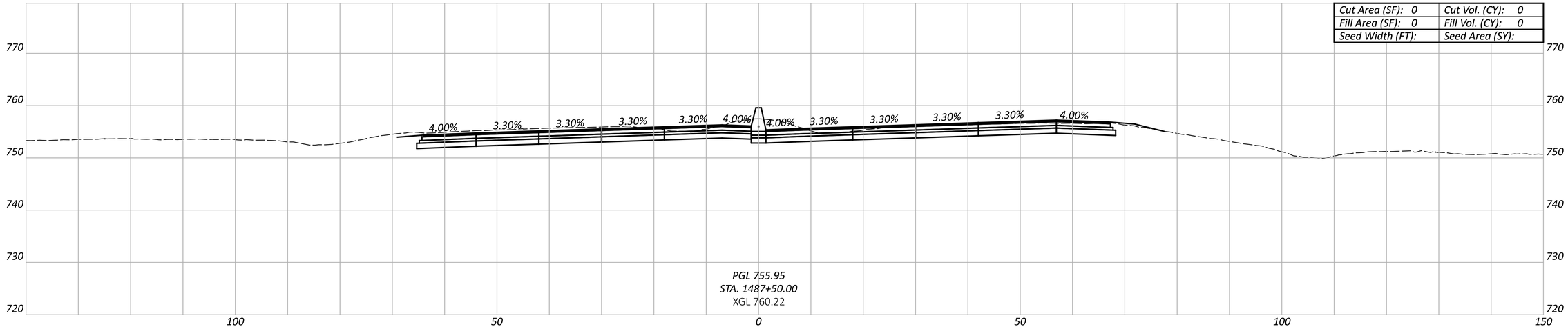

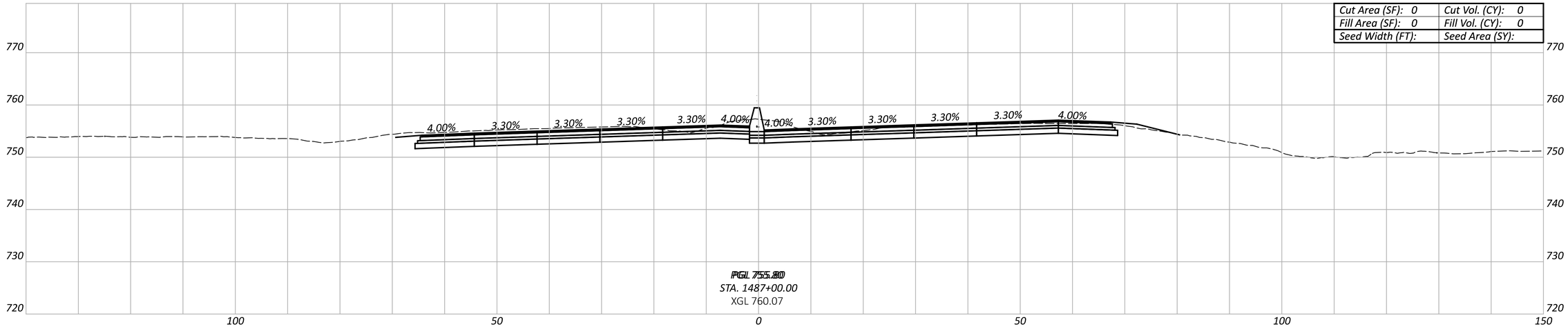

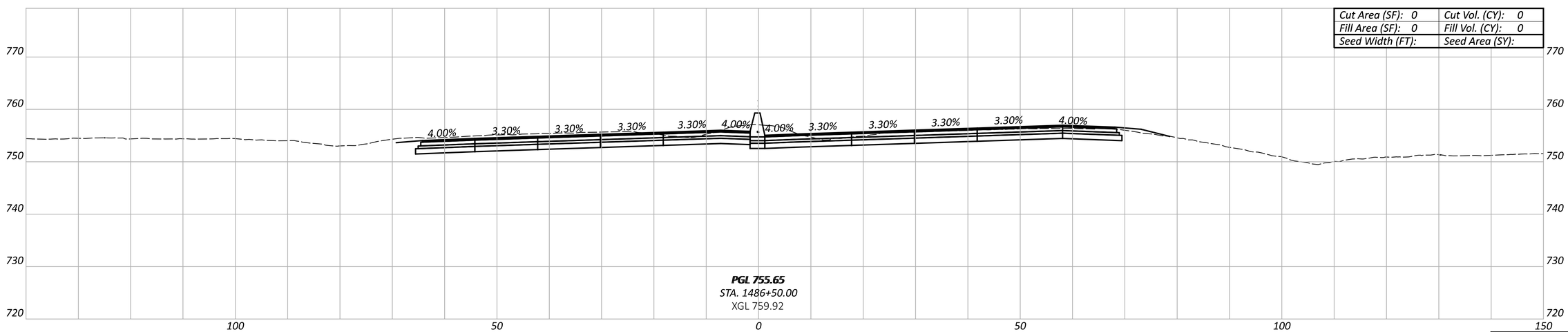

Sheet Totals

Seeding	Cut	Fill

CROSS-SECTION - U.S. 33
STA. 1486+50.00 TO STA. 1487+50.00

DESIGN AGENCY

DESIGNER ASN

REVIEWER JRE 08/15/25

PROJECT ID 121811

SHEET P.300 TOTAL P.660

FRA/FAI-33-22.99/0.00

MODEL: CIX_RW_US33- 1486+50.00 PAPERSIZE: 34x22 (in.) DATE: 8/27/2025 TIME: 11:57:34 PM PLTDRV: OHDOT_PDF.pltcfg PENTBL: OHDOT_Pen.tbl USER: jespelage@jbinc.com WORKSPACE: OHDOTCivil02 WORKSET: 119387 PRODUCT: OpenRoadsDesigner 24.00.00.205
pw:\\ohiodot-pw.bentley.com:ohiodot-pw-02\Documents\01 Active Projects\District 06\Franklin\119387\401-Engineering_LIB\Roadway\Sheets\119387_XS004.dgn

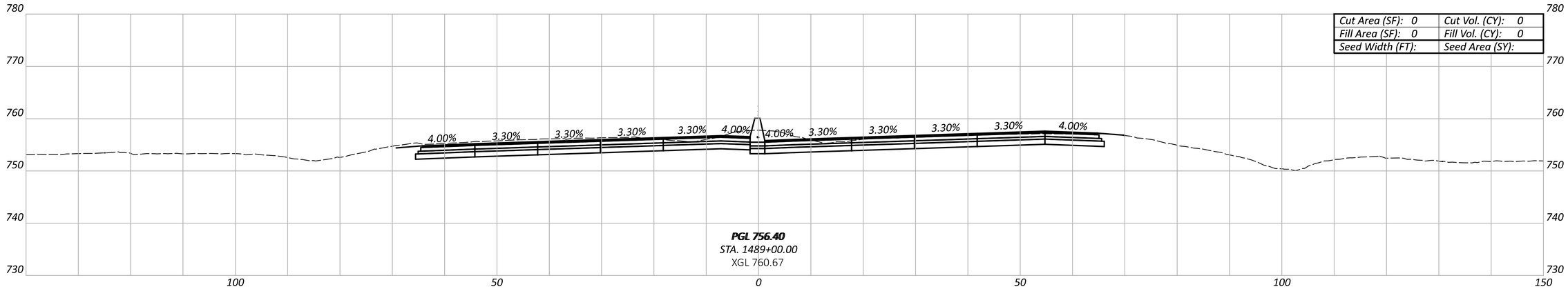

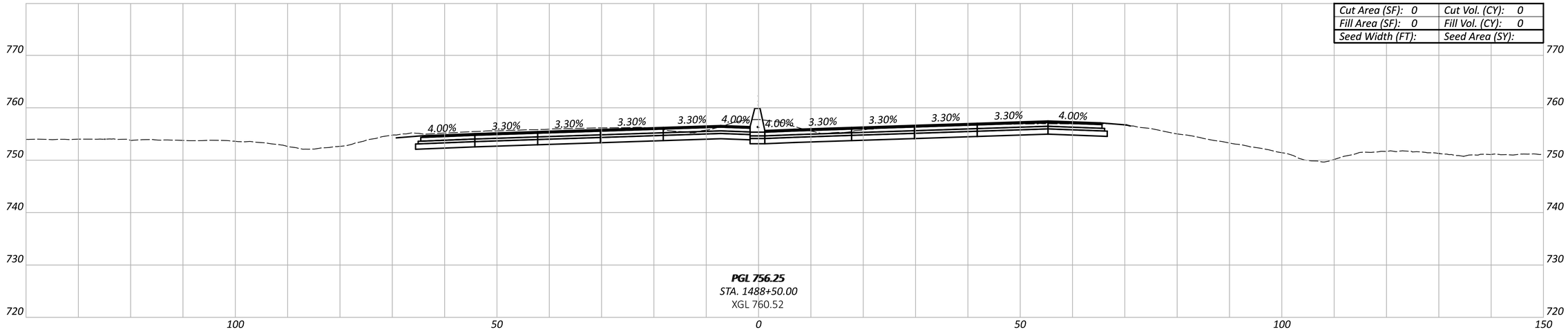

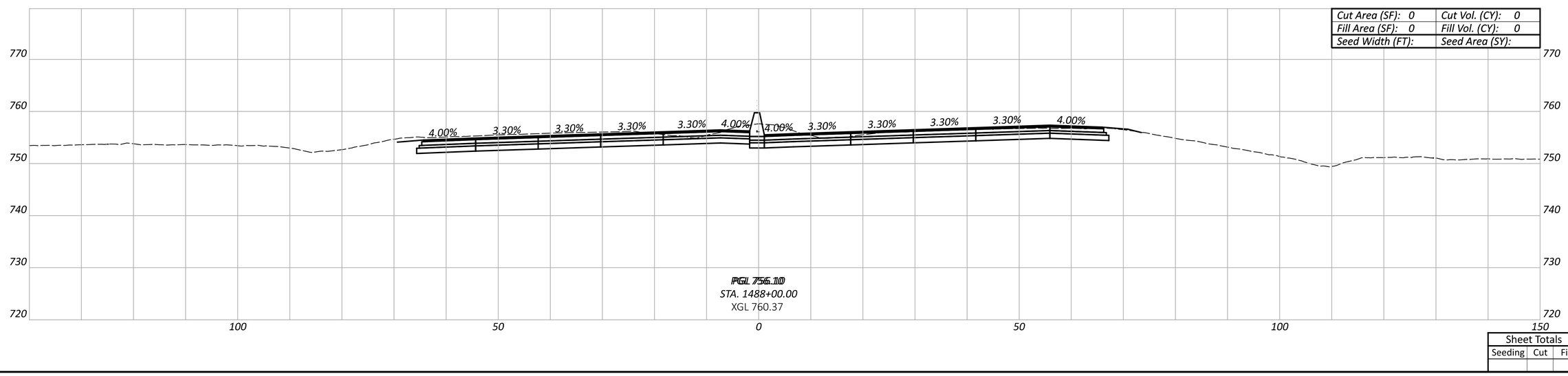

CROSS-SECTION - U.S. 33
STA. 1488+00.00 TO STA. 1489+00.00

Sheet Totals		
Seeding	Cut	Fill

DESIGN AGENCY

DESIGNER ASN

REVIEWER JRE 08/15/25

PROJECT ID 121811

SHEET P.301 TOTAL P.660

FRA/FAI-33-22.99/0.00

MODEL: CLX_RW_U533- 1488+00.00 PAPERSIZE: 34x22 (in.) DATE: 8/28/2025 TIME: 7:31:39 PM PLTDRV: OHDOT_PDF.pltcfg PENTBL: OHDOT_Pen.tbl USER: jespelage@ljbinc.com WORKSPACE: OHDOTCEv02 WORKSET: 119387 PRODUCT: OpenRoadsDesigner 24.00.00.205
pw:\\ohiodot-pw.bentley.com:ohiodot-pw-02\Documents\01 Active Projects\District 06\Franklin\119387\401-Engineering_LJB\Roadway\Sheets\119387_XS004.dgn

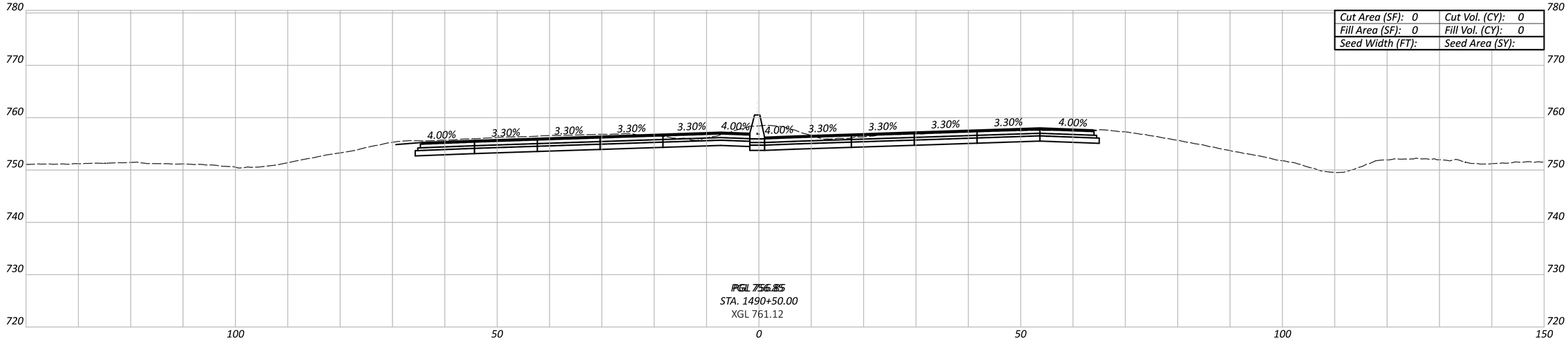

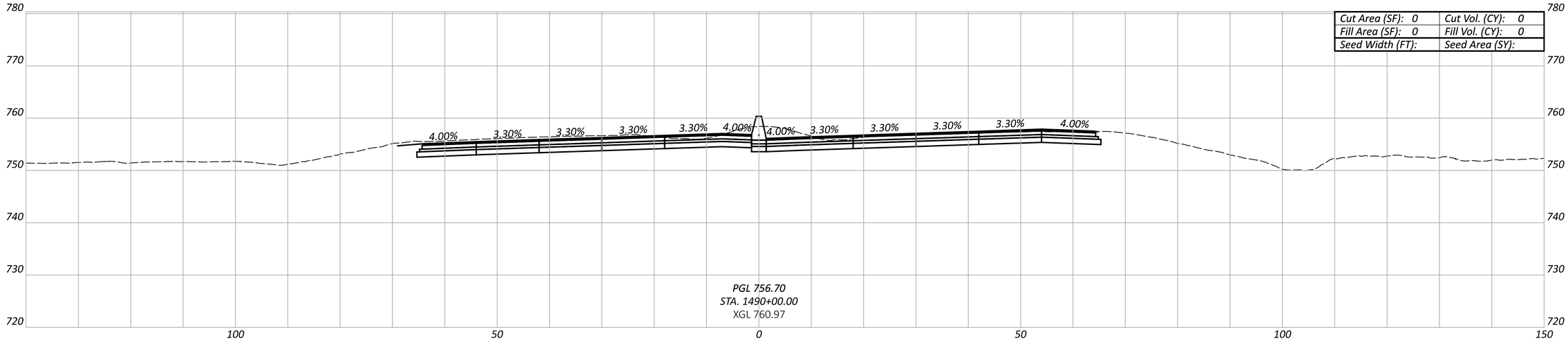

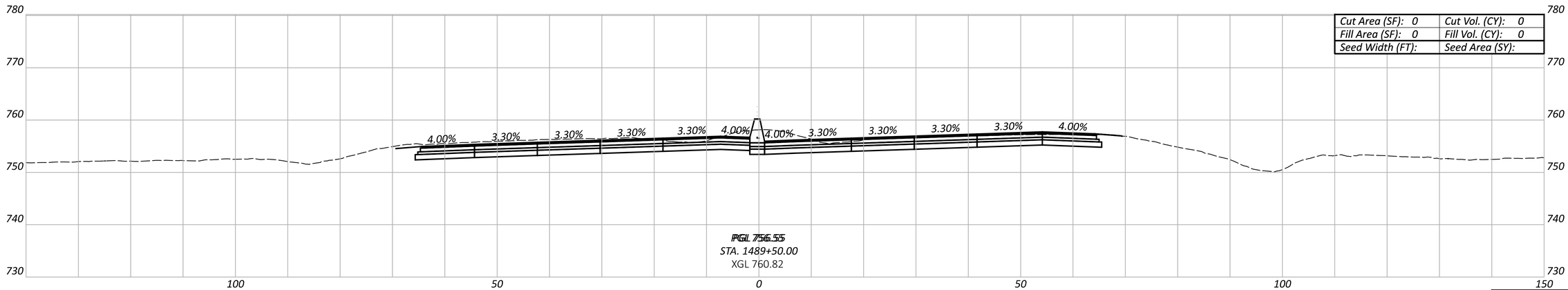

CROSS-SECTION - U.S. 33
STA. 1489+50.00 TO STA. 1490+50.00

Sheet Totals		
Seeding	Cut	Fill

DESIGN AGENCY

DESIGNER ASN

REVIEWER JRE 08/15/25

PROJECT ID 121811

SHEET P.302 TOTAL P.660

FRA/FAI-33-22.99/0.00

MODEL: CLX_RW_U533- 1489+50.00 PAPERSIZE: 34x22 (in.) DATE: 8/28/2025 TIME: 7:32:20 PM PLTDRV: OHDOT_PDF.pltcfg PENTBL: OHDOT_Pen.tbl USER: jespelage@ljbinc.com WORKSPACE: OHDOTCEv02 WORKSET: 119387 PRODUCT: OpenRoadsDesigner 24.00.00.205
pw:\\ohiodot-pw.bentley.com:ohiodot-pw-02\Documents\01 Active Projects\District 06\Franklin\119387\401-Engineering_LJB\Roadway\Sheets\119387_XS004.dgn

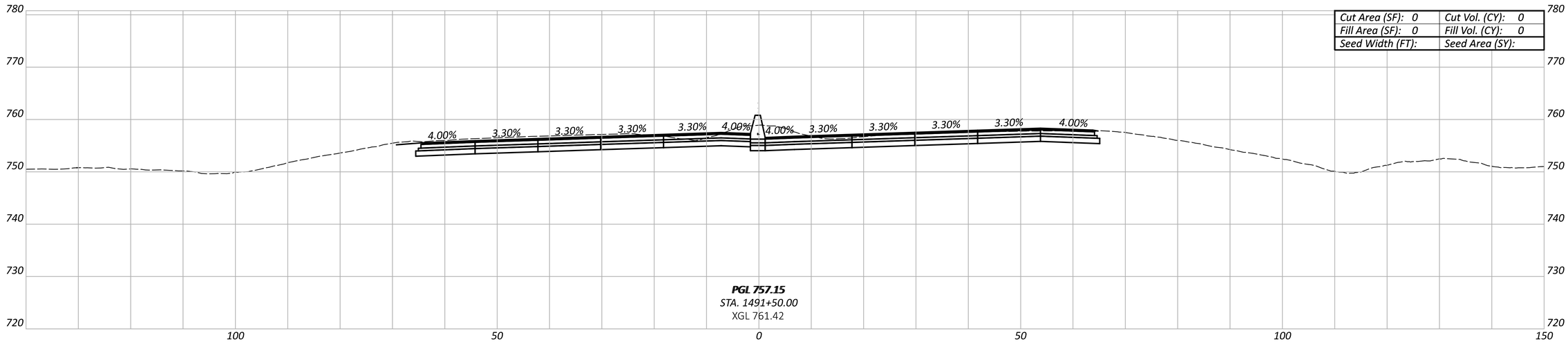

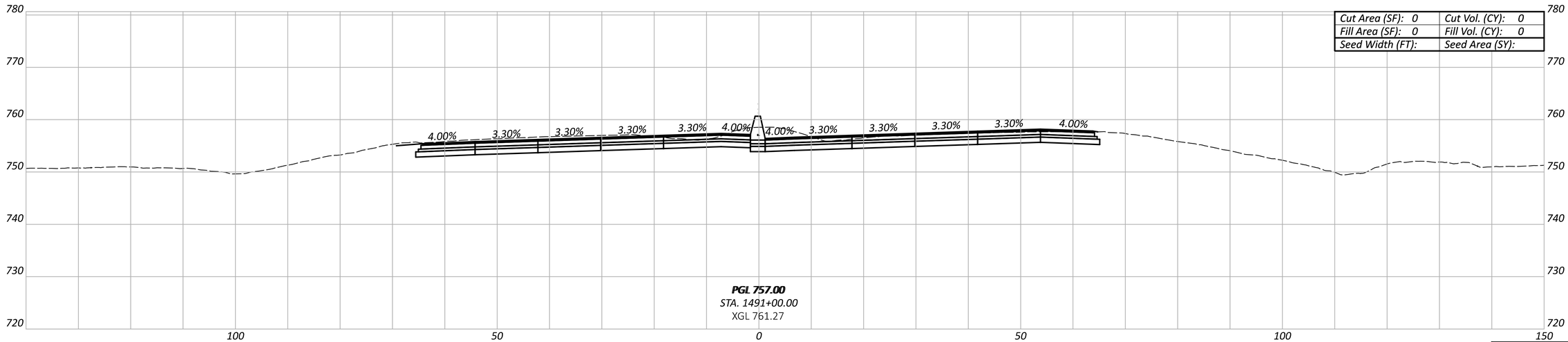

CROSS-SECTION - U.S. 33
STA. 1491+00.00 TO STA. 1491+50.00

Sheet Totals		
Seeding	Cut	Fill

DESIGN AGENCY

DESIGNER ASN

REVIEWER JRE 08/15/25

PROJECT ID 121811

SHEET P.303 TOTAL P.660

FRA/FAI-33-22.99/0.00

MODEL: CLX_RW_US33- 1491+00.00 PAPERSIZE: 34x22 (in.) DATE: 8/28/2025 TIME: 7:32:36 PM PLTDRV: OHDOT_PDF.pltcfg PENTBL: OHDOT_Pen.tbl USER: jespelage@ljbinc.com WORKSPACE: OHDOTCEv02 WORKSET: 119387 PRODUCT: OpenRoadsDesigner 24.00.00.205
pw:\\ohiodot-pw.bentley.com:ohiodot-pw-02\Documents\01 Active Projects\District 06\Franklin\119387\401-Engineering_LIB\Roadway\Sheets\119387_XS004.dgn

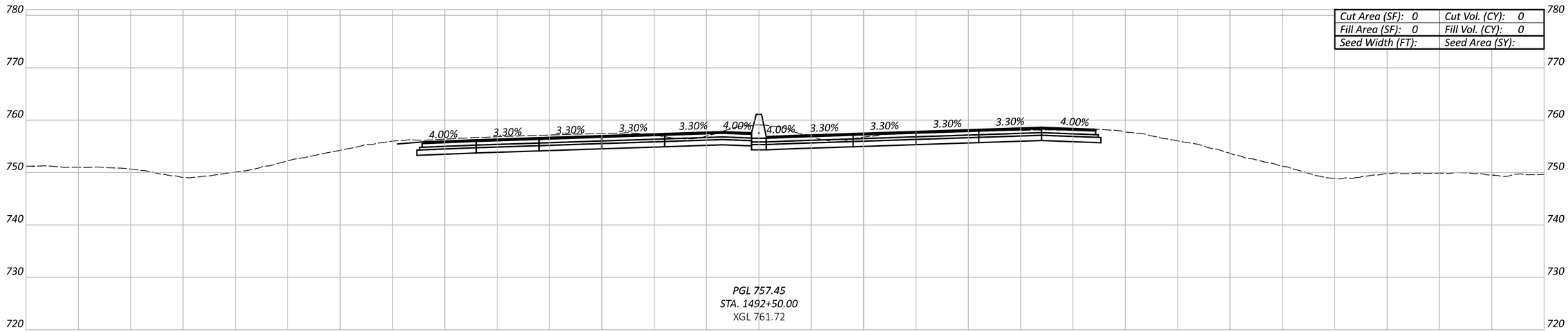

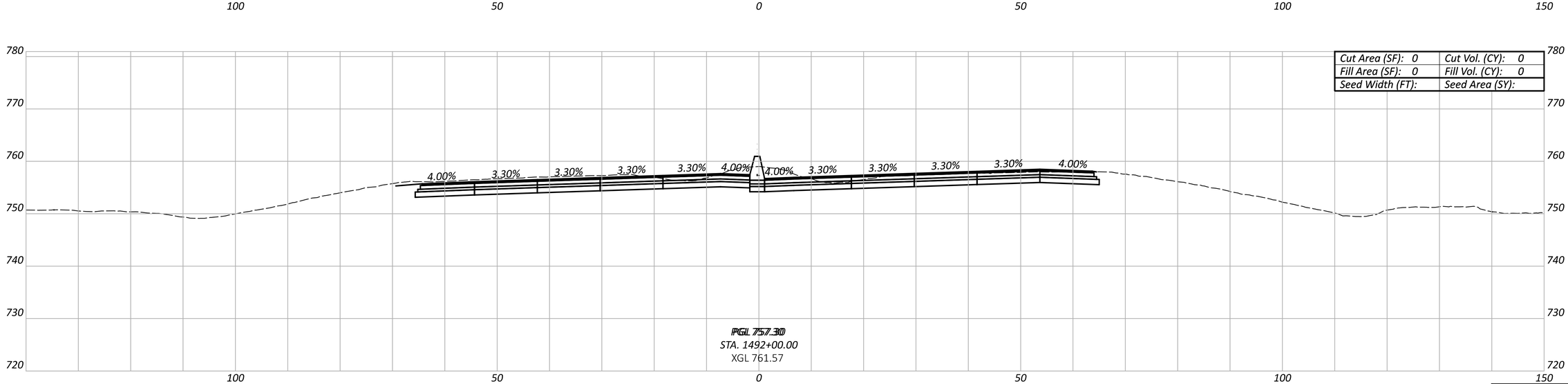

CROSS-SECTION - U.S. 33
STA. 1492+00.00 TO STA. 1492+50.00

Sheet Totals		
Seeding	Cut	Fill

DESIGN AGENCY

DESIGNER ASN

REVIEWER JRE 08/15/25

PROJECT ID 121811

SHEET P.304 TOTAL P.660

FRA/FAI-33-22.99/0.00

MODEL: CIX_RW_US33- 1492+00.00 PAPERSIZE: 34x22 (in.) DATE: 8/28/2025 TIME: 7:32:47 PM PLTDRV: OHDOT_PDF.pltcfg PENTBL: OHDOT_Pen.tbl USER: jespelage@ljbinc.com WORKSPACE: OHDOTCEv02 WORKSET: 119387 PRODUCT: OpenRoadsDesigner 24.00.00.205
pw:\\ohiodot-pw.bentley.com:ohiodot-pw-02\Documents\01 Active Projects\District 06\Franklin\119387\401-Engineering_LIB\Roadway\Sheets\119387_XS004.dgn

MODEL: CLX_RW_US33- 1493+00.00 PAPERSIZE: 34x22 (in.) DATE: 8/28/2025 TIME: 7:32:58 PM PLTDRV: OHDOT_PDF.pltcfg PENTBL: OHDOT_Pen.tbl USER: jespelage@jlbinc.com WORKSPACE: OHDOTCEv02 WORKSET: 119387 PRODUCT: OpenRoadsDesigner 24.00.00.205
pw:\\ohiodot-pw.bentley.com:ohiodot-pw-02\Documents\01 Active Projects\District 06\Franklin\119387\401-Engineering_LIB\Roadway\Sheets\119387_XS004.dgn

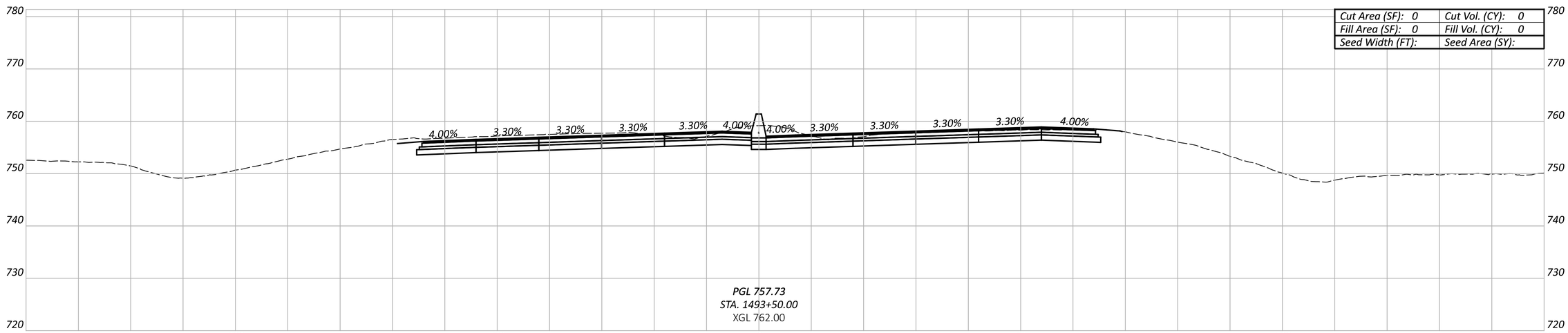

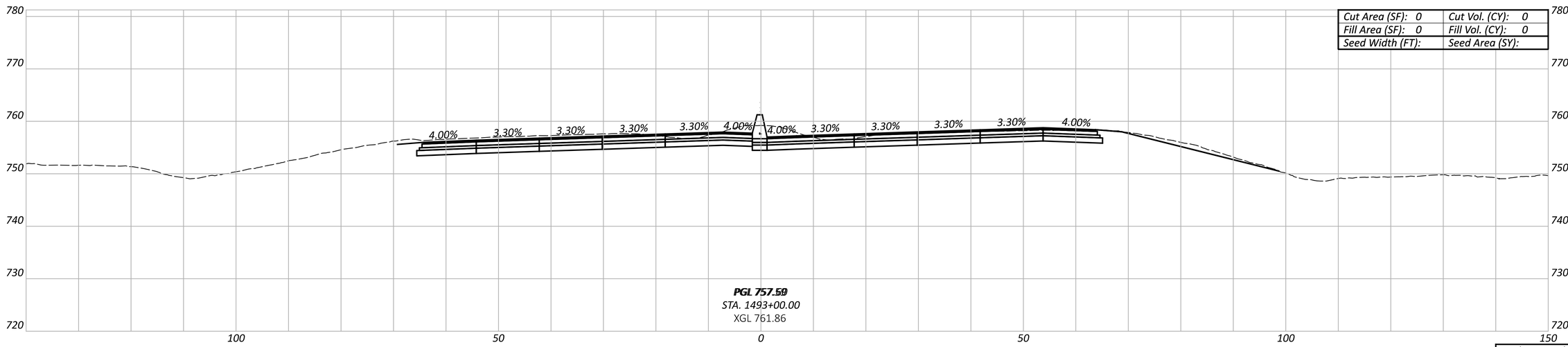

CROSS-SECTION - U.S. 33
STA. 1493+00.00 TO STA. 1493+50.00

Sheet Totals		
Seeding	Cut	Fill

DESIGN AGENCY

DESIGNER ASN

REVIEWER JRE 08/15/25

PROJECT ID 121811

SHEET P.305 TOTAL P.660

MODEL: CLX_RW_US33- 1494+00.00 PAPERSIZE: 34x22 (in.) DATE: 8/28/2025 TIME: 7:33:08 PM PLTDRV: OHDOT_PDF.pltcfg PENTBL: OHDOT_Pen.tbl USER: jespelage@jlbinc.com WORKSPACE: OHDOTCEv02 WORKSET: 119387 PRODUCT: OpenRoadsDesigner 24.00.00.205
pw:\\ohiodot-pw.bentley.com:ohiodot-pw-02\Documents\01 Active Projects\District 06\Franklin\119387\401-Engineering_LB\Roadway\Sheets\119387_XS004.dgn

FRA/FAI-33-22.99/0.00

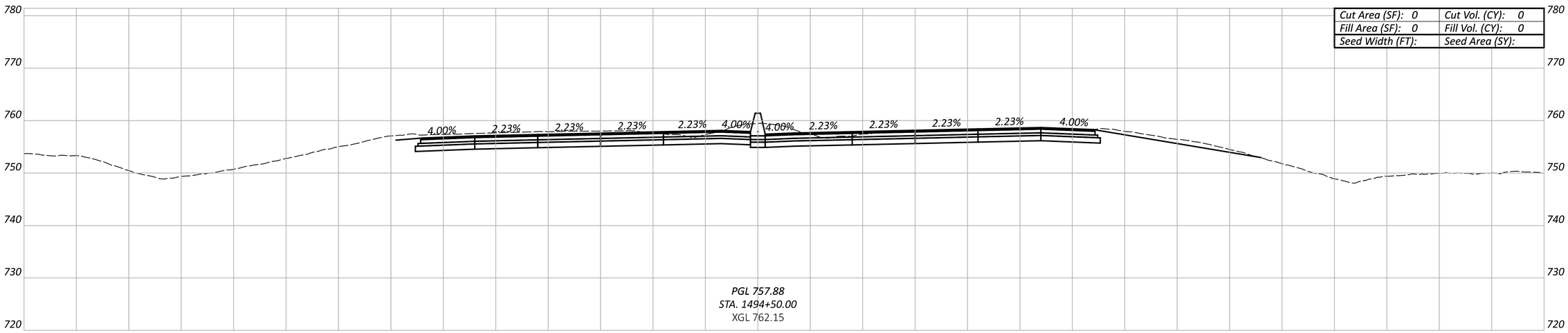

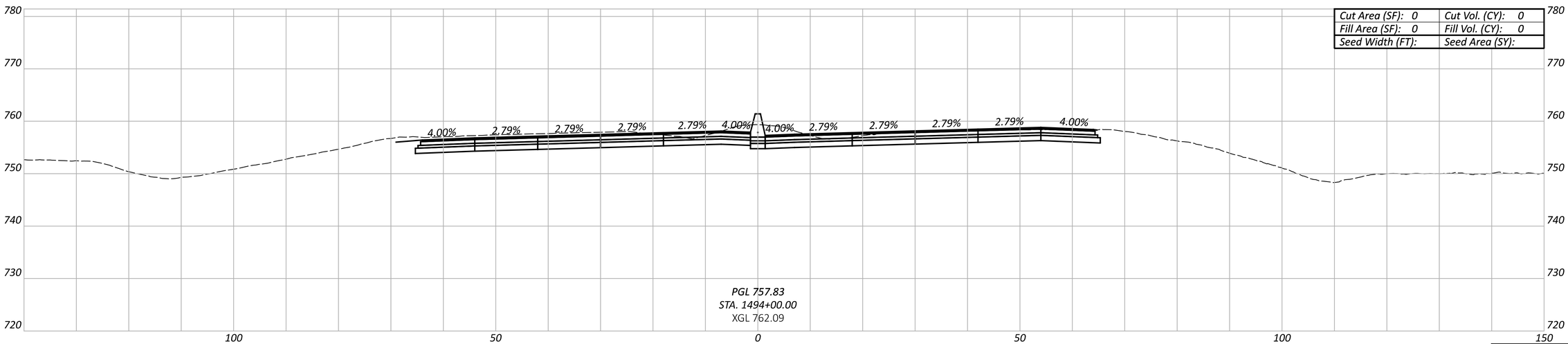

CROSS-SECTION - U.S. 33
STA. 1494+00.00 TO STA. 1494+50.00

DESIGN AGENCY

DESIGNER
ASN

REVIEWER
JRE 08/15/25

PROJECT ID
121811

Sheet Totals		
Seeding	Cut	Fill

SHEET	TOTAL
P.306	P.660

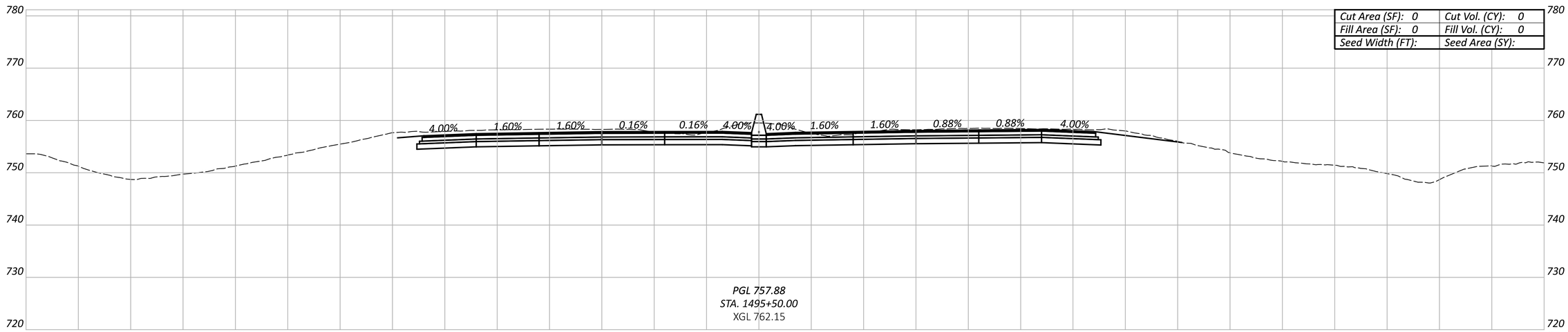

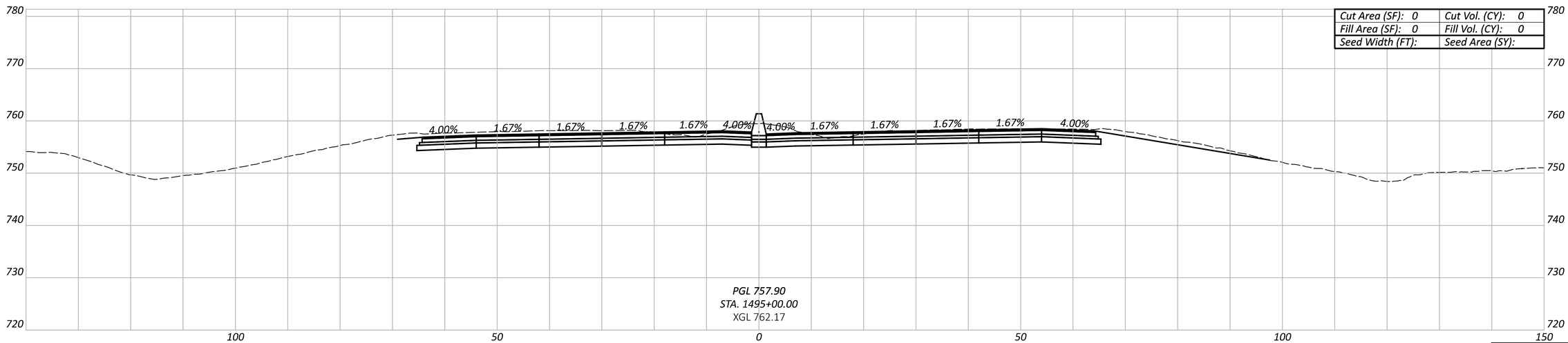

CROSS-SECTION - U.S. 33
STA. 1495+00.00 TO STA. 1495+50.00

Sheet Totals		
Seeding	Cut	Fill

DESIGN AGENCY

DESIGNER ASN

REVIEWER JRE 08/15/25

PROJECT ID 121811

SHEET P.307 TOTAL P.660

FRA/FAI-33-22.99/0.00

MODEL: CLX_RW_US33- 1495+00.00 PAPERSIZE: 34x22 (in.) DATE: 8/28/2025 TIME: 7:33:19 PM PLTDRV: OHDOT_PDF.pltcfg PENTBL: OHDOT_Pen.tbl USER: jespelage@jlbinc.com WORKSPACE: OHDOTCEv02 WORKSET: 119387 PRODUCT: OpenRoadsDesigner 24.00.00.205
pw:\\ohiodot-pw.bentley.com:ohiodot-pw-02\Documents\01 Active Projects\District 06\Franklin\119387\401-Engineering_LIB\Roadway\Sheets\119387_XS004.dgn

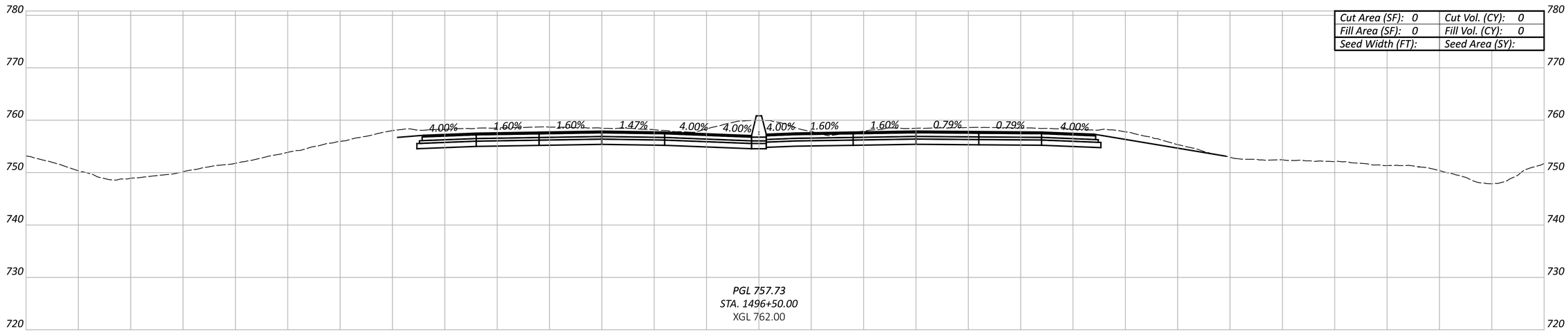

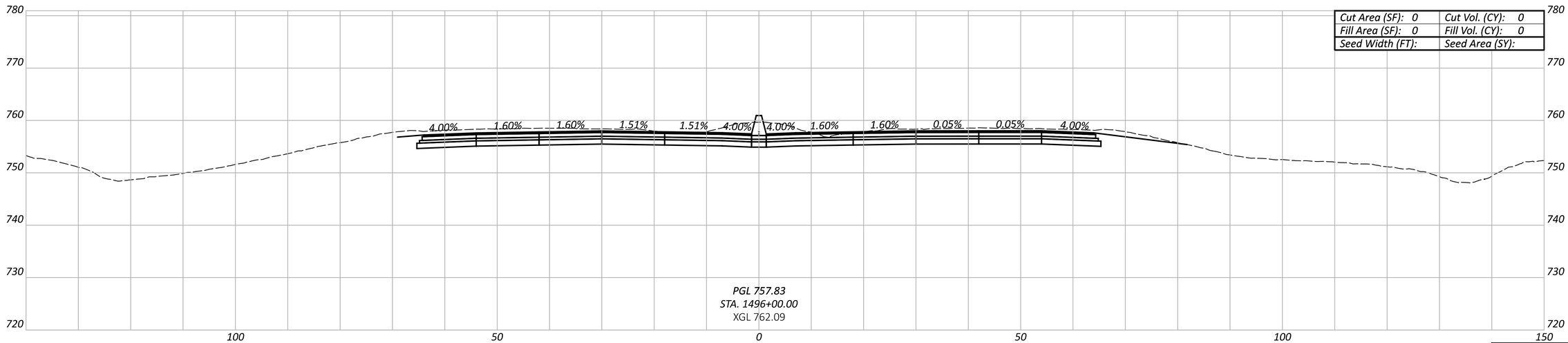

CROSS-SECTION - U.S. 33
STA. 1496+00.00 TO STA. 1496+50.00

Sheet Totals		
Seeding	Cut	Fill

DESIGN AGENCY

DESIGNER ASN

REVIEWER JRE 08/15/25

PROJECT ID 121811

SHEET P.308 TOTAL P.660

FRA/FAI-33-22.99/0.00

MODEL: CIX_RW_US33- 1496+00.00 PAPERSIZE: 34x22 (in.) DATE: 8/28/2025 TIME: 7:33:29 PM PLTDRV: OHDOT_PDF.pltcfg PENTBL: OHDOT_Pen.tbl USER: jespelage@jlbinc.com WORKSPACE: OHDOTCEv02 WORKSET: 119387 PRODUCT: OpenRoadsDesigner 24.00.00.205
pw:\\ohiodot-pw.bentley.com:ohiodot-pw-02\Documents\01 Active Projects\District 06\Franklin\119387\401-Engineering_LIB\Roadway\Sheets\119387_XS004.dgn

MODEL: CLX_RW_US33- 1497+00.00 PAPERSIZE: 34x22 (in.) DATE: 8/28/2025 TIME: 7:33:40 PM PLTDRV: OHDOT_PDF.pltcfg PENTBL: OHDOT_Pen.tbl USER: jespelage
pw:\\ohiodot-pw.bentley.com:ohiodot-pw-02\Documents\01 Active Projects\District 06\Franklin\119387\401-Engineering_LJB\Roadway\Sheets\119387_XS004.dgn

FRA/FAI-33-22.99/0.00

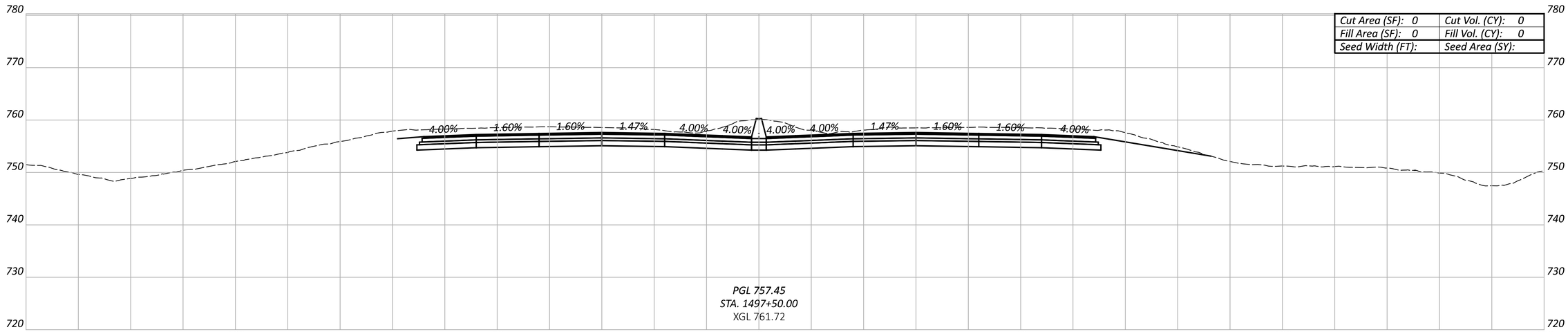

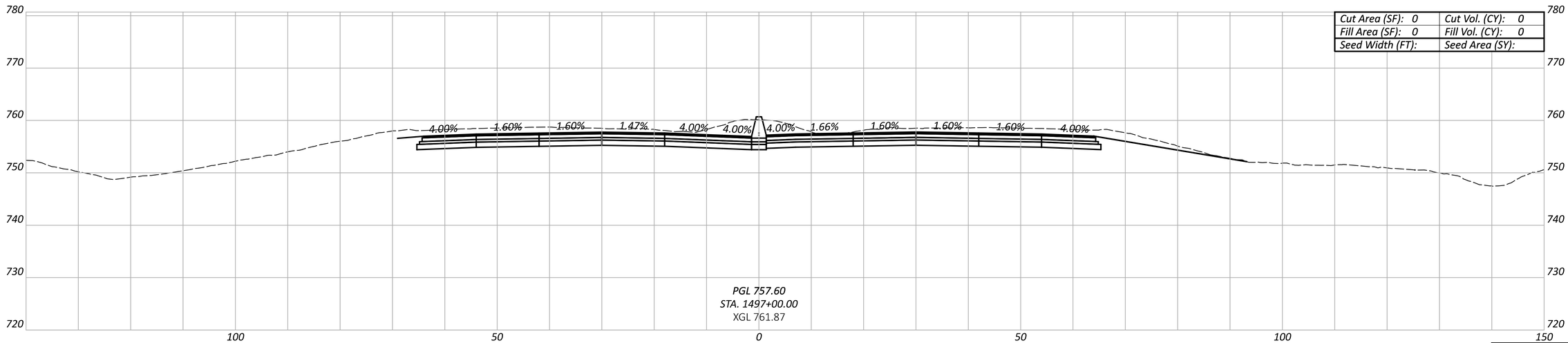

CROSS-SECTION - U.S. 33
STA. 1497+00.00 TO STA. 1497+50.00

Sheet Totals		
Seeding	Cut	Fill

DESIGN AGENCY

DESIGNER ASN

REVIEWER JRE 08/15/25

PROJECT ID 121811

SHEET P.309 TOTAL P.660

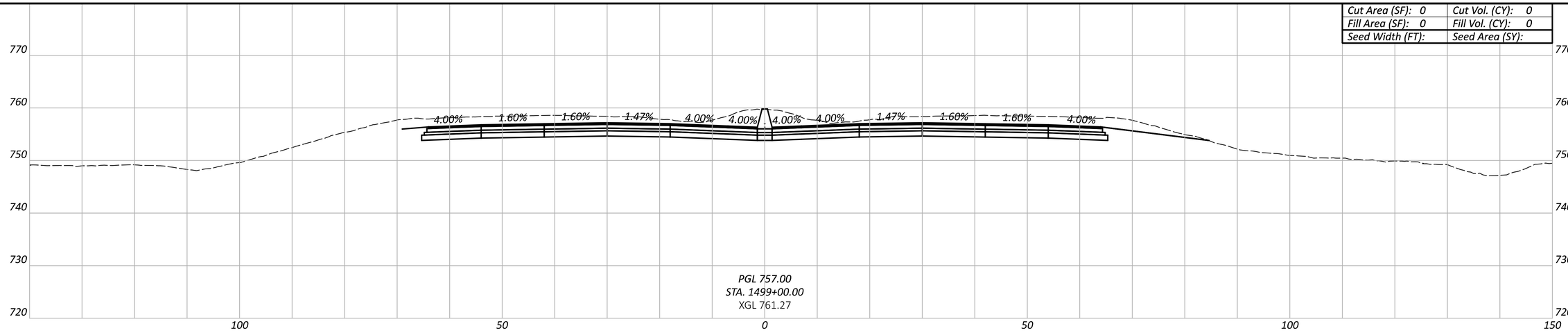

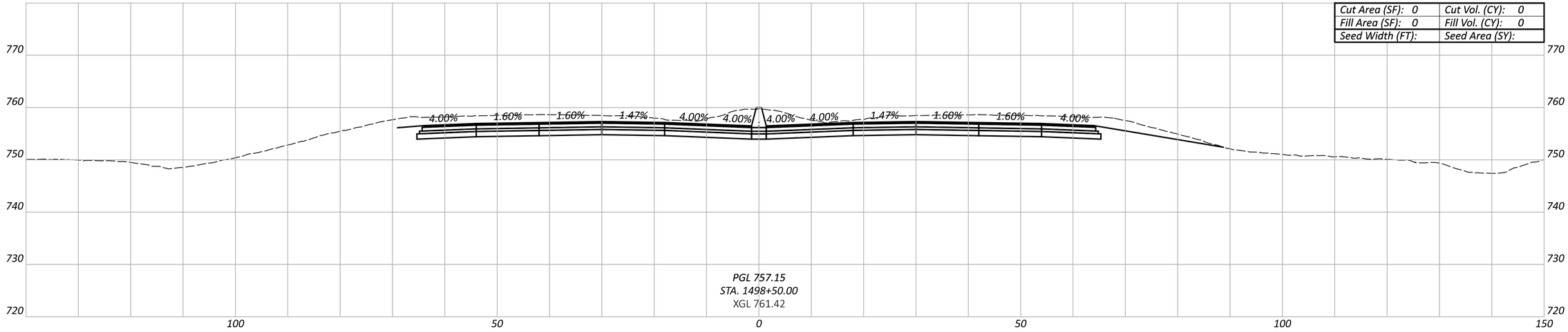

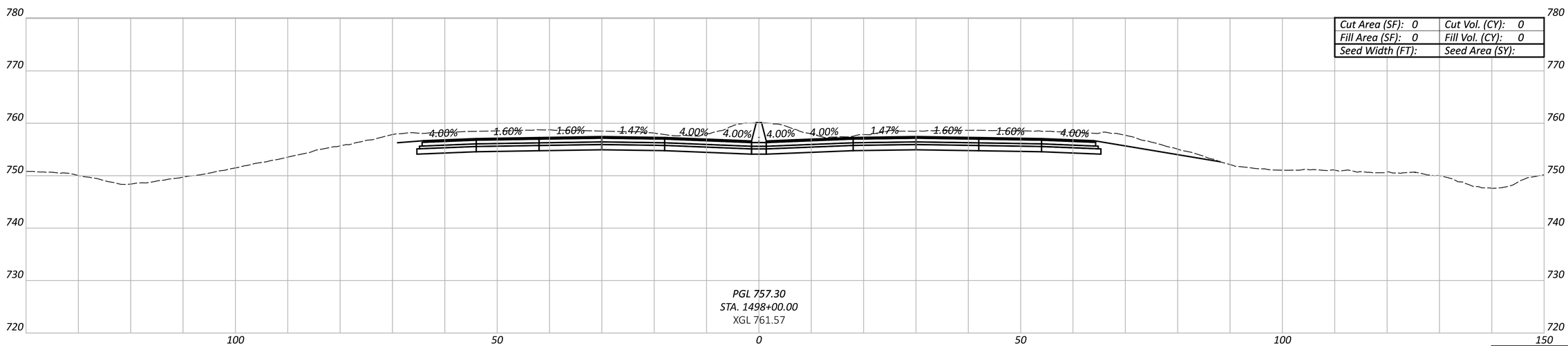

Sheet Totals

Seeding	Cut	Fill

CROSS-SECTION - U.S. 33
STA. 1498+00.00 TO STA. 1499+00.00

DESIGN AGENCY

DESIGNER ASN

REVIEWER JRE 08/15/25

PROJECT ID 121811

SHEET P.310 | TOTAL P.660

FRA/FAI-33-22.99/0.00

MODEL: CLX_RW_U333- 1498+00.00 PAPERSIZE: 34x22 (in.) DATE: 8/28/2025 TIME: 7:33:51 PM PLTDRV: OHDOT_PDF.pltcfg PENTBL: OHDOT_Pen.tbl USER: jespelage@ljbinc.com WORKSPACE: OHDOTCEv02 WORKSET: 119387 PRODUCT: OpenRoadsDesigner 24.00.00.205
pw:\\ohiodot-pw.bentley.com:ohiodot-pw-02\Documents\01 Active Projects\District 06\Franklin\119387\401-Engineering_LJB\Roadway\Sheets\119387_XS004.dgn

MODEL: CLX_RW_US33- 1499+50.00 PAPERSIZE: 34x22 (in.) DATE: 8/28/2025 TIME: 7:34:06 PM PLTDRV: OHDOT_PDF.pltcfg PENTBL: OHDOT_Pen.tbl USER: jespelage@jlbinc.com WORKSPACE: OHDOTCEv02 WORKSET: 119387 PRODUCT: OpenRoadsDesigner 24.00.00.205
pw:\\ohiodot-pw.bentley.com:ohiodot-pw-02\Documents\01 Active Projects\District 06\Franklin\119387\401-Engineering_LIB\Roadway\Sheets\119387_XS004.dgn

FRA/FAI-33-22.99/0.00

Cut Area (SF): 0	Cut Vol. (CY): 0
Fill Area (SF): 0	Fill Vol. (CY): 0
Seed Width (FT):	Seed Area (SY):

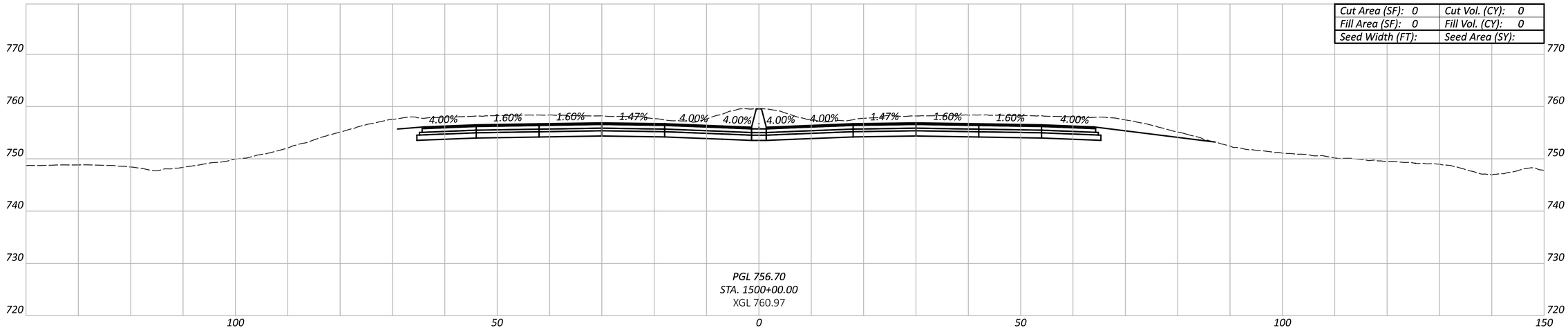

PGL 756.70
STA. 1500+00.00
XGL 760.97

Cut Area (SF): 0	Cut Vol. (CY): 0
Fill Area (SF): 0	Fill Vol. (CY): 0
Seed Width (FT):	Seed Area (SY):

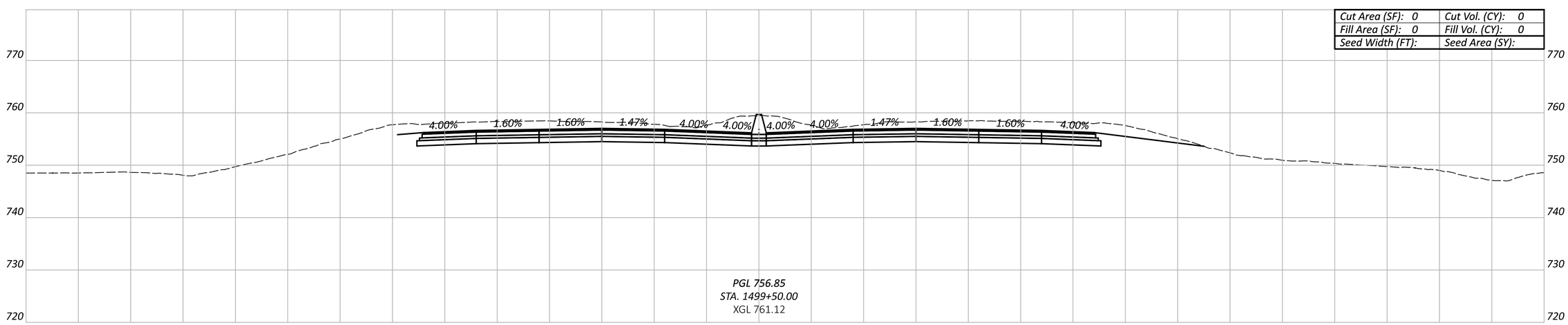

PGL 756.85
STA. 1499+50.00
XGL 761.12

Sheet Totals		
Seeding	Cut	Fill

CROSS-SECTION - U.S. 33
STA. 1499+50.00 TO STA. 1500+00.00

DESIGN AGENCY

DESIGNER ASN

REVIEWER JRE 08/15/25

PROJECT ID 121811

SHEET P.311 TOTAL P.660

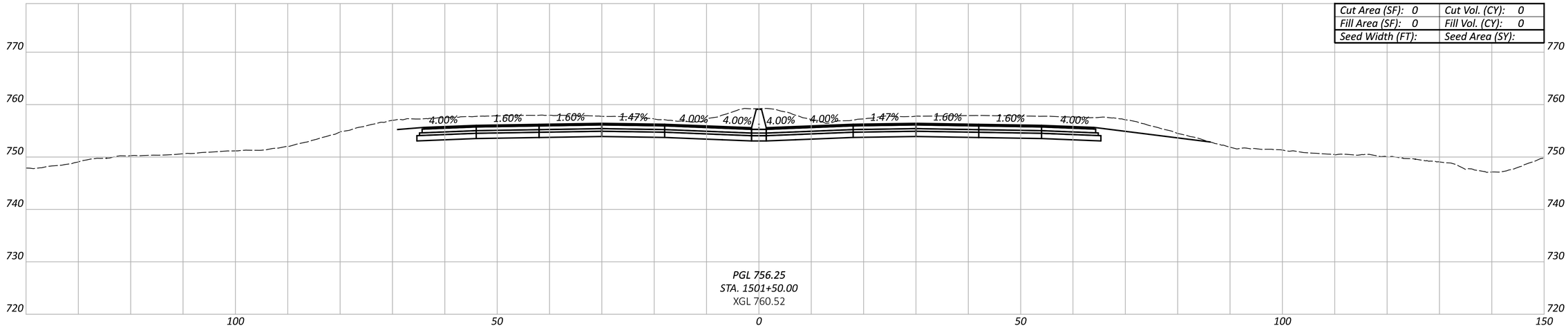

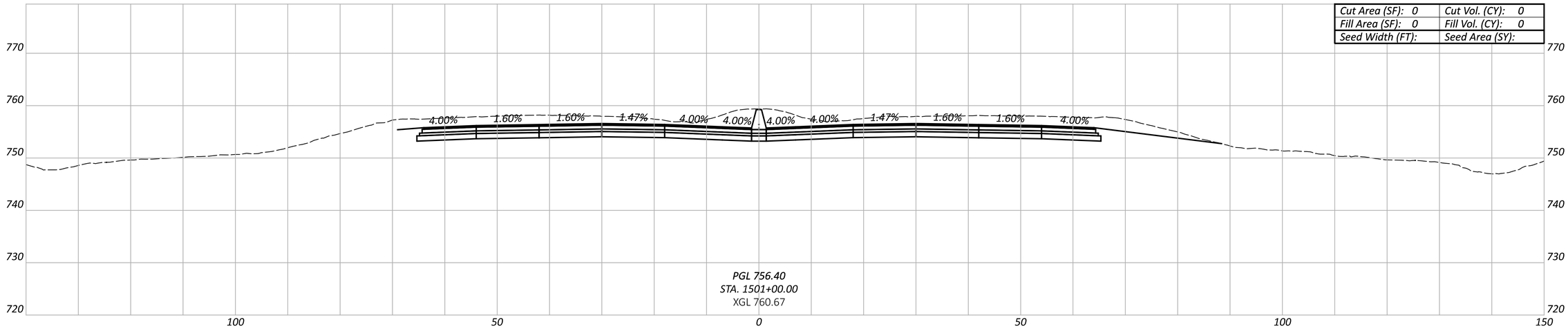

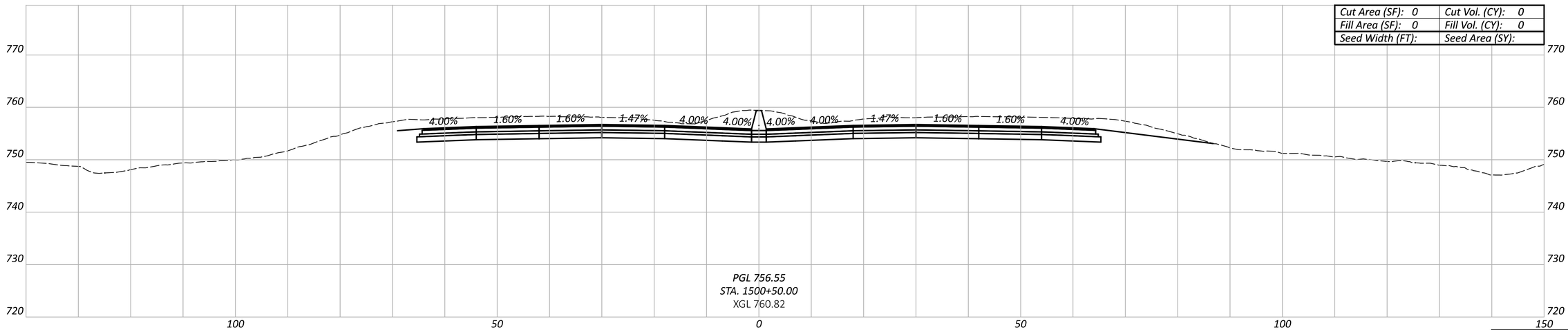

Sheet Totals

Seeding	Cut	Fill

CROSS-SECTION - U.S. 33
STA. 1500+50.00 TO STA. 1501+50.00

DESIGN AGENCY

DESIGNER ASN

REVIEWER JRE 08/15/25

PROJECT ID 121811

SHEET P.312 TOTAL P.660

FRA/FAI-33-22.99/0.00

MODEL: CLX_RW_US33- 1500+50.00 PAPERSIZE: 34x22 (in.) DATE: 8/27/2025 TIME: 7:55:58 PM PLTDRV: OHDOT_PDF.pltcfg PENTBL: OHDOT_Pen.tbl USER: jespelage@jlbinc.com WORKSPACE: OHDOTCEv02 WORKSET: 119387 PRODUCT: OpenRoadsDesigner 24.00.00.205
pw:\\ohiodot-pw.bentley.com:ohiodot-pw-02\Documents\01 Active Projects\District 06\Franklin\119387\401-Engineering_LIB\Roadway\Sheets\119387_XS005.dgn

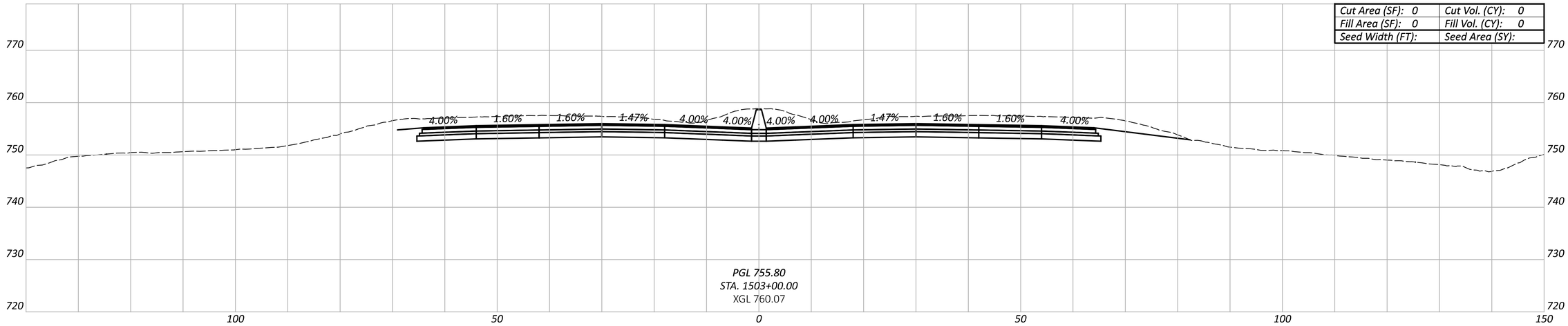

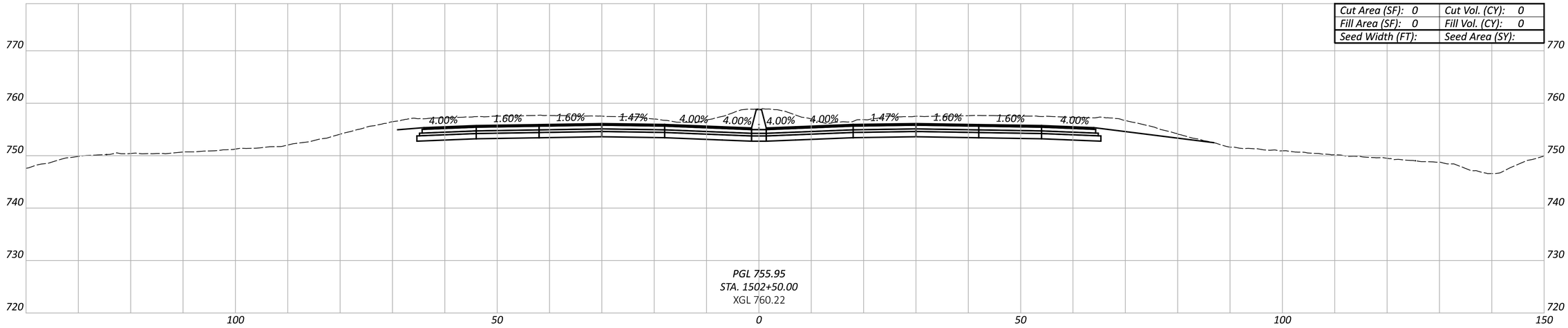

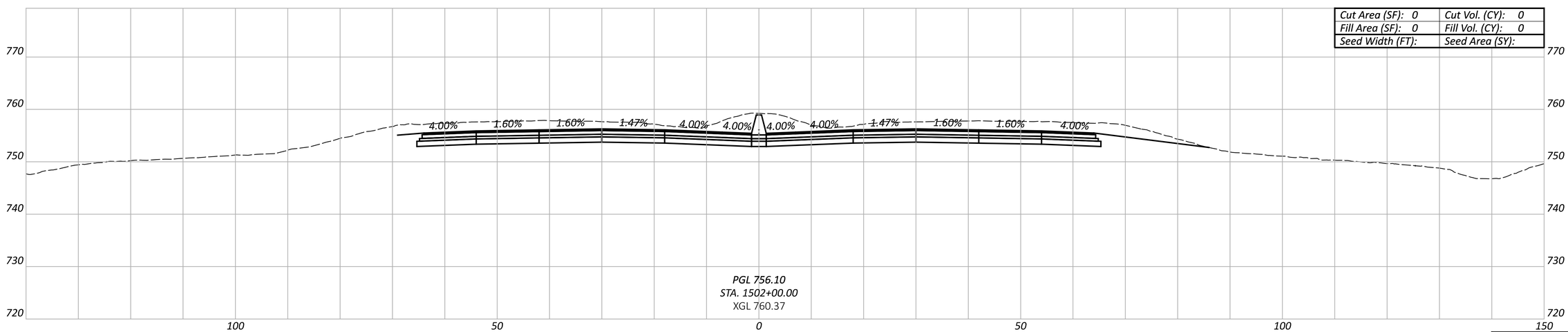

FRA/FAI-33-22.99/0.00

MODEL: CIX_RW_US33- 1502+00.00 PAPERSIZE: 34x22 (in.) DATE: 8/27/2025 TIME: 7:56:52 PM PLTDRV: OHDOT_PDF.pltcfg PENTBL: OHDOT_Pen.tbl USER: jespelage@ljbinc.com WORKSPACE: OHDOTCEv02 WORKSET: 119387 PRODUCT: OpenRoadsDesigner 24.00.00.205
pw:\\ohiodot-pw.bentley.com:ohiodot-pw-02\Documents\01 Active Projects\District 06\Franklin\119387\401-Engineering_LIB\Roadway\Sheets\119387_XS005.dgn

CROSS-SECTION - U.S. 33
STA. 1502+00.00 TO STA. 1503+00.00

Sheet Totals		
Seeding	Cut	Fill

DESIGN AGENCY

DESIGNER ASN

REVIEWER JRE 08/15/25

PROJECT ID 121811

SHEET P.313 TOTAL P.660

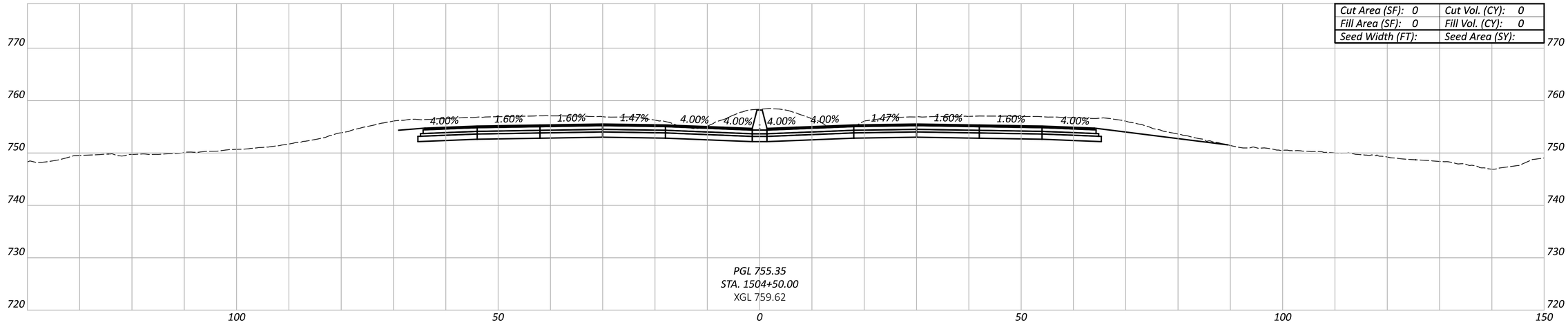

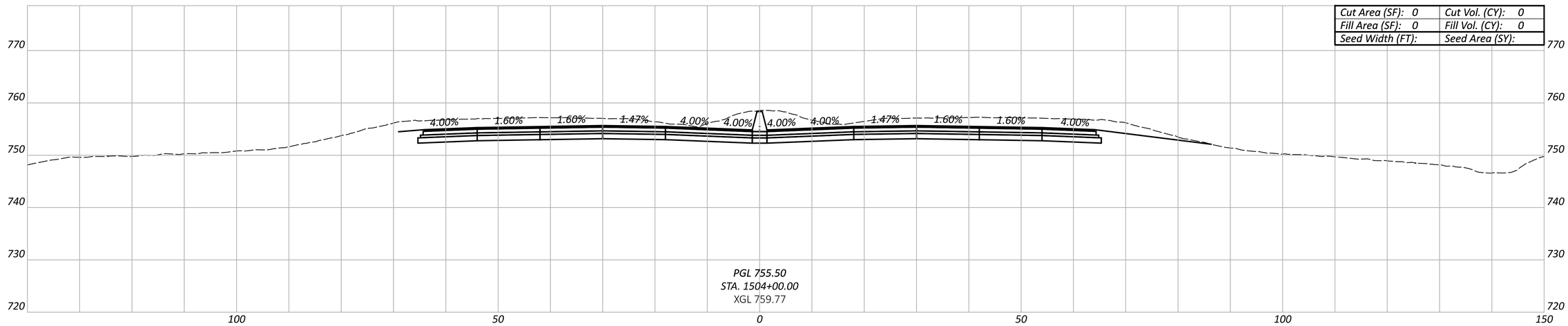

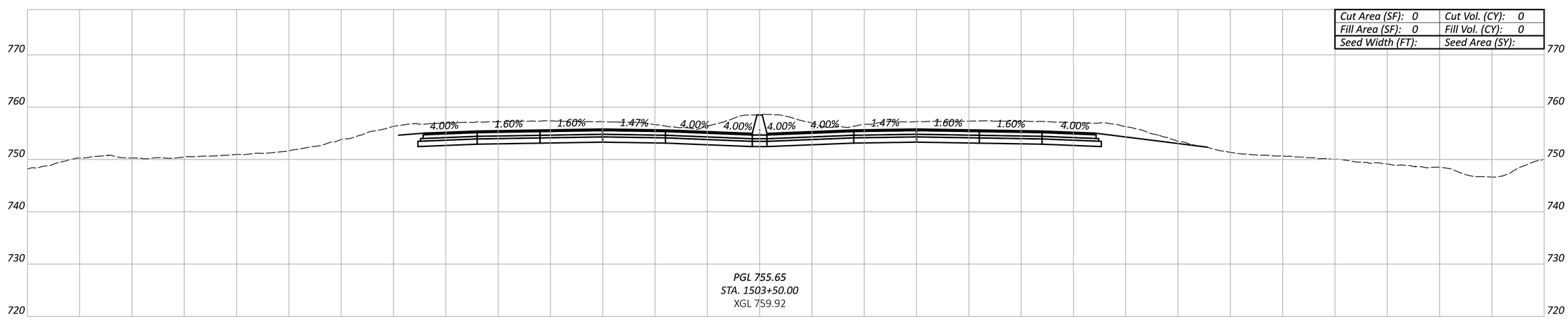

Sheet Totals

Seeding	Cut	Fill

CROSS-SECTION - U.S. 33
STA. 1503+50.00 TO STA. 1504+50.00

DESIGN AGENCY

DESIGNER ASN

REVIEWER JRE 08/15/25

PROJECT ID 121811

SHEET P.314 TOTAL P.660

FRA/FAI-33-22.99/0.00

MODEL: CLX_RW_US33- 1503+50.00 PAPERSIZE: 34x22 (in.) DATE: 8/27/2025 TIME: 8:02:41 PM PLTDRV: OHDOT_PDF.pltcfg PENTBL: OHDOT_Pen.tbl USER: jespelage@ljbinc.com WORKSPACE: OHDOTCEv02 WORKSET: 119387 PRODUCT: OpenRoadsDesigner 24.00.00.205
pw:\\ohiodot-pw.bentley.com:ohiodot-pw-02\Documents\01 Active Projects\District 06\Franklin\119387\A01-Engineering_LJB\Roadway\Sheets\119387_XS005.dgn

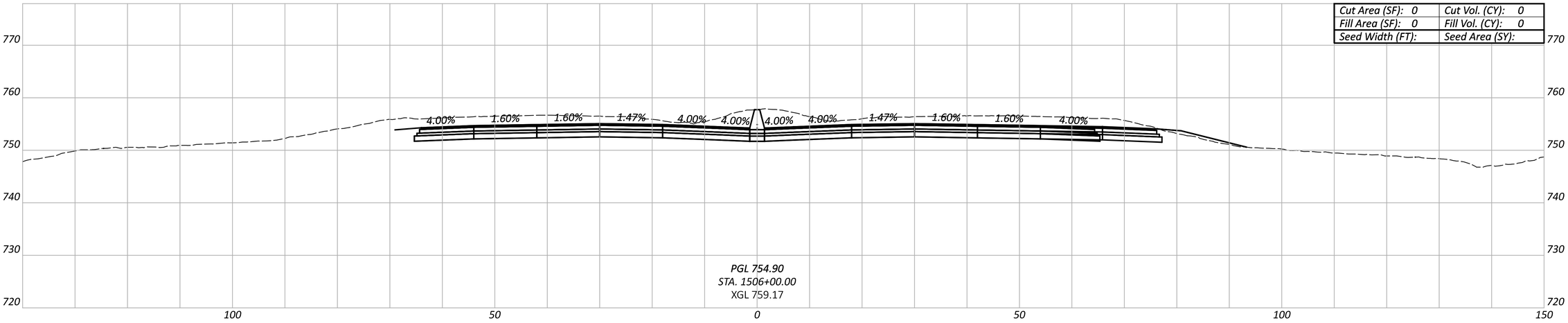

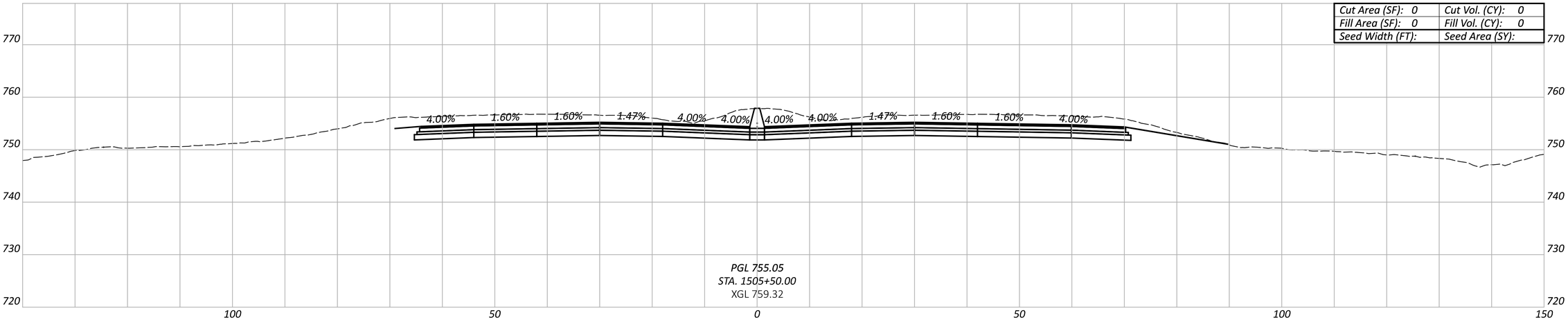

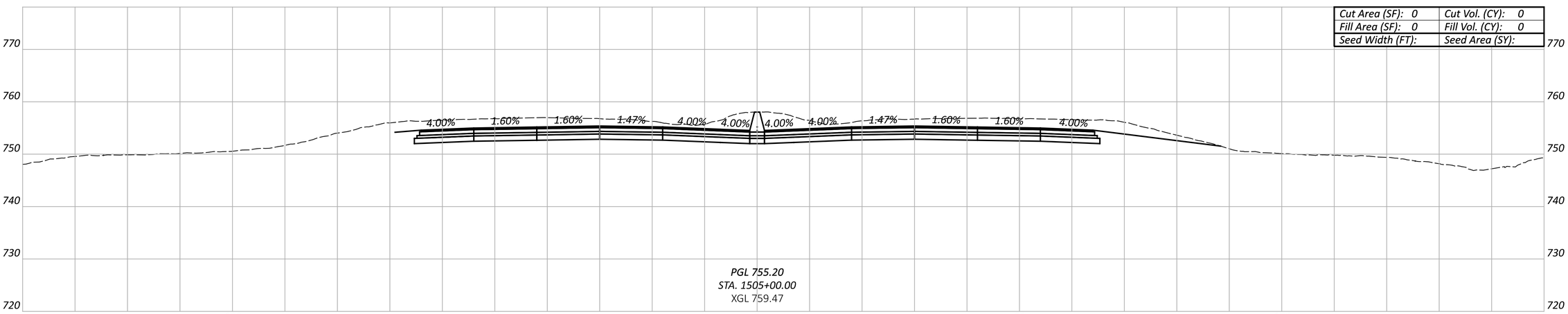

Sheet Totals

Seeding	Cut	Fill

CROSS-SECTION - U.S. 33
STA. 1505+00.00 TO STA. 1506+00.00

DESIGN AGENCY

DESIGNER ASN

REVIEWER JRE 08/15/25

PROJECT ID 121811

SHEET P.315 TOTAL P.660

FRA/FAI-33-22.99/0.00

MODEL: CLX_RW_U533- 1505+00.00 PAPERSIZE: 34x22 (in.) DATE: 8/27/2025 TIME: 8:03:16 PM PLTDRV: OHDOT_PDF.pltcfg PENTBL: OHDOT_Pen.tbl USER: jespelage@ljbinc.com WORKSPACE: OHDOTCEv02 WORKSET: 119387 PRODUCT: OpenRoadsDesigner 24.00.00.205
pw:\\ohiodot-pw.bentley.com:ohiodot-pw-02\Documents\01 Active Projects\District 06\Franklin\119387\401-Engineering_LJB\Roadway\Sheets\119387_XS005.dgn

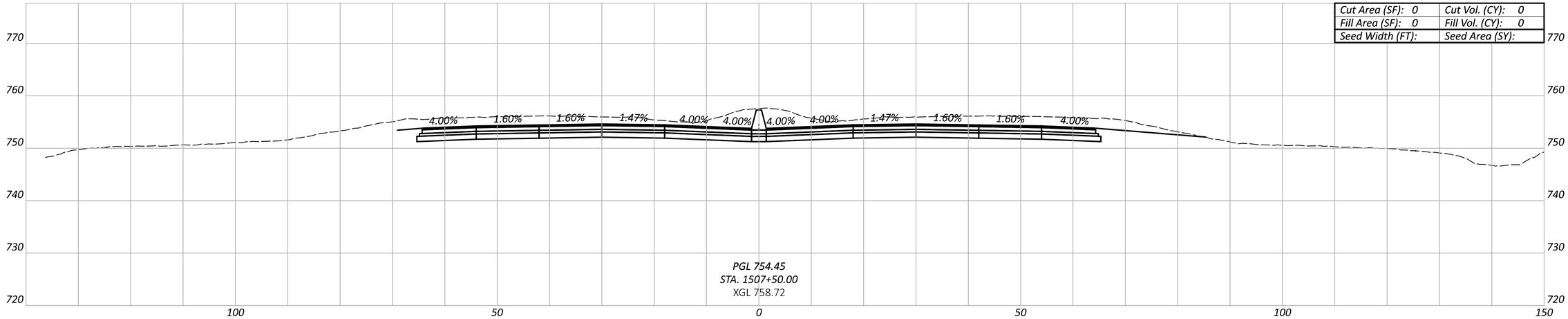

PGL 754.45
STA. 1507+50.00
XGL 758.72

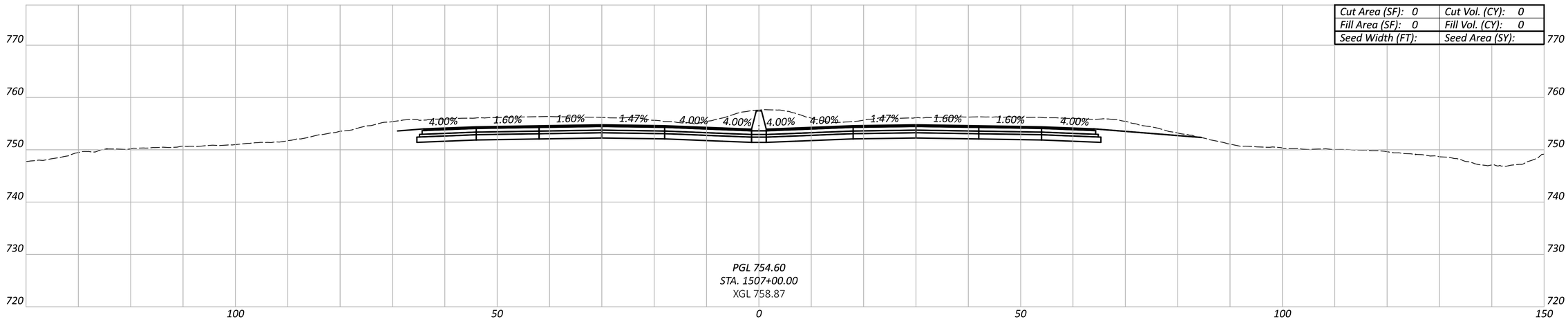

PGL 754.60
STA. 1507+00.00
XGL 758.87

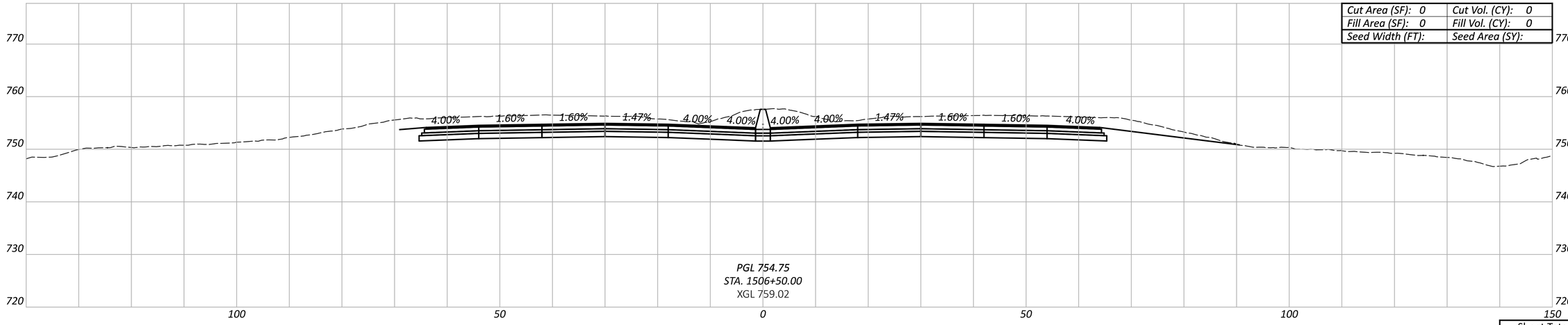

PGL 754.75
STA. 1506+50.00
XGL 759.02

Sheet Totals

Seeding	Cut	Fill

CROSS-SECTION - U.S. 33
STA. 1506+50.00 TO STA. 1507+50.00

DESIGN AGENCY

DESIGNER ASN

REVIEWER JRE 08/15/25

PROJECT ID 121811

SHEET P.316 TOTAL P.660

FRA/FAI-33-22.99/0.00

MODEL: CLX_RW_US33- 1506+50.00 PAPERSIZE: 34x22 (in.) DATE: 8/27/2025 TIME: 8:03:29 PM PLTDRV: OHDOT_PDF.pltcfg PENTBL: OHDOT_Pen.tbl USER: jespelage@jlbinc.com WORKSPACE: OHDOTCEv02 WORKSET: 119387 PRODUCT: OpenRoadsDesigner 24.00.00.205
pw:\\ohiodot-pw.bentley.com:ohiodot-pw-02\Documents\01 Active Projects\District 06\Franklin\119387\401-Engineering_LB\Roadway\Sheets\119387_XS005.dgn

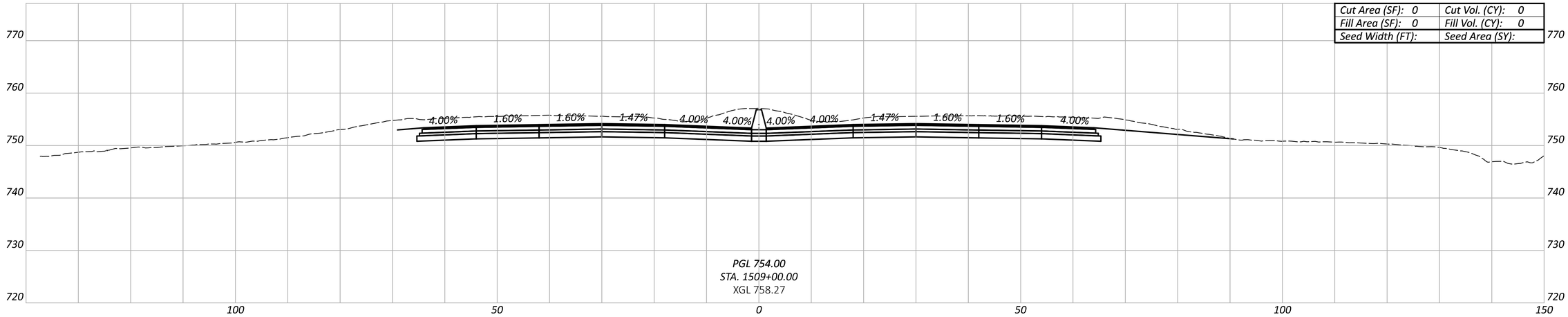

PGL 754.00
STA. 1509+00.00
XGL 758.27

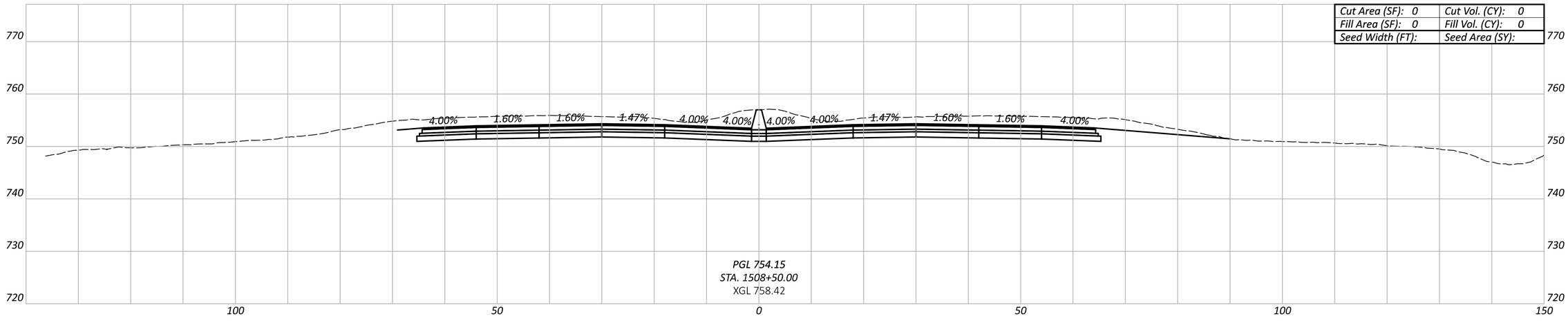

PGL 754.15
STA. 1508+50.00
XGL 758.42

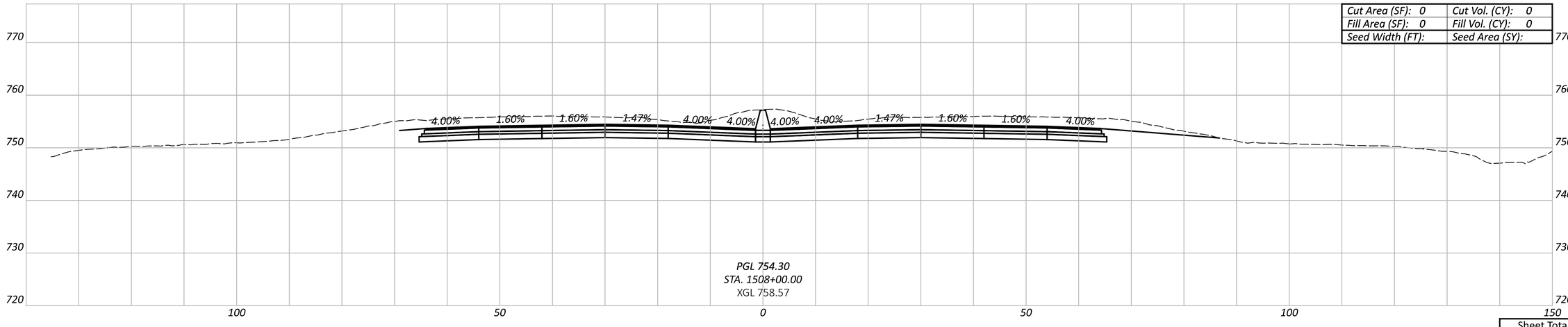

PGL 754.30
STA. 1508+00.00
XGL 758.57

CROSS-SECTION - U.S. 33
STA. 1508+00.00 TO STA. 1509+00.00

DESIGN AGENCY

DESIGNER ASN

REVIEWER JRE 08/15/25

PROJECT ID 121811

Sheet Totals		
Seeding	Cut	Fill

SHEET P.317 TOTAL P.660

FRA/FAI-33-22.99/0.00

MODEL: CLX_RW_US33- 1508+00.00 PAPERSIZE: 34x22 (in.) DATE: 8/27/2025 TIME: 8:03:39 PM PLTDRV: OHDOT_PDF.pltcfg PENTBL: OHDOT_Pen.tbl USER: jespelage@jlbinc.com WORKSPACE: OHDOTCEv02 WORKSET: 119387 PRODUCT: OpenRoadsDesigner 24.00.00.205
pw:\\ohiodot-pw.bentley.com:ohiodot-pw-02\Documents\01 Active Projects\District 06\Franklin\119387\401-Engineering_Lib\Roadway\Sheets\119387_XS005.dgn

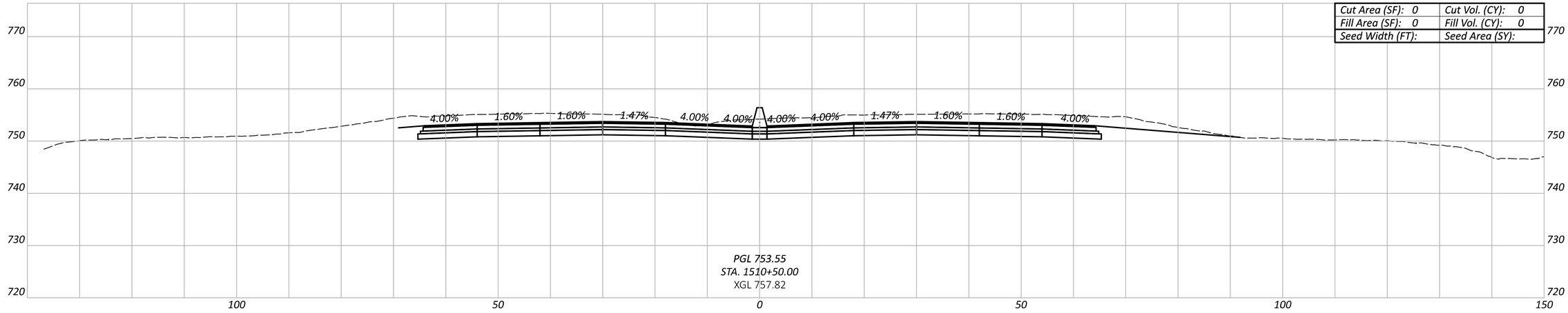

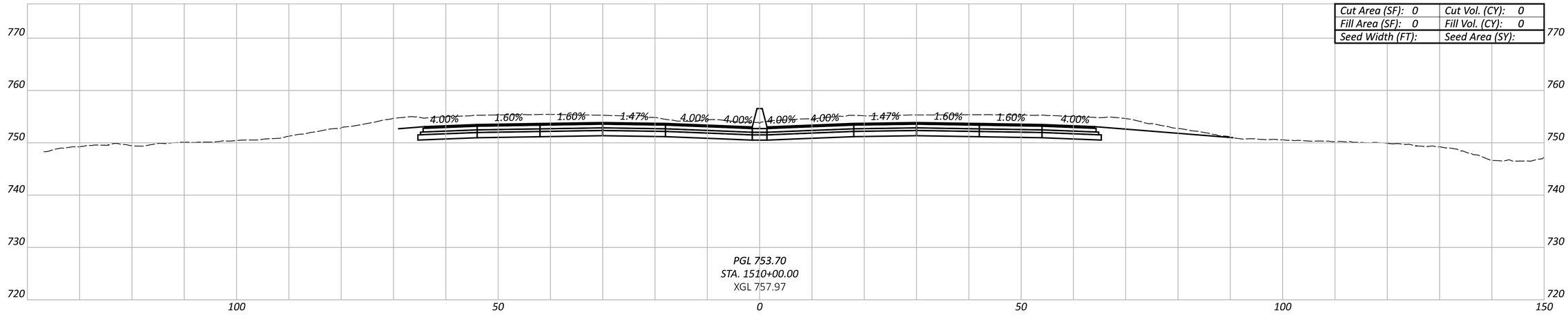

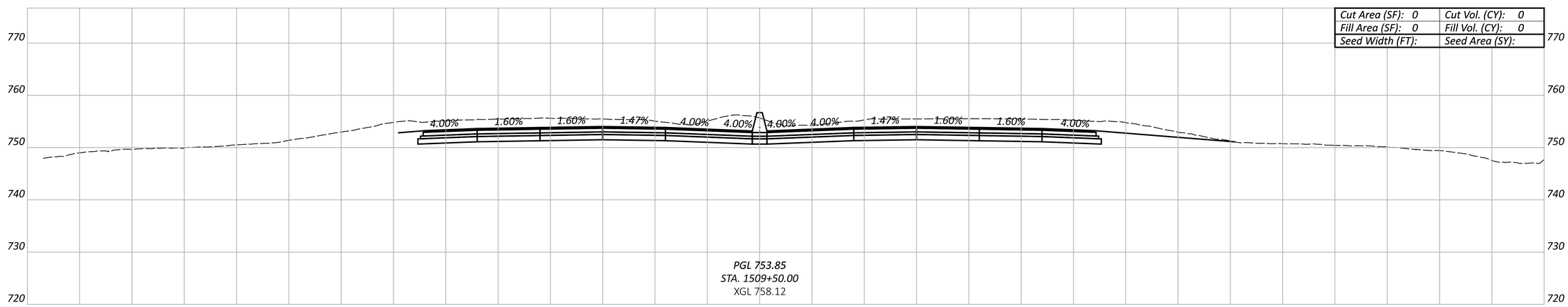

CROSS-SECTION - U.S. 33
STA. 1509+50.00 TO STA. 1510+50.00

DESIGN AGENCY

DESIGNER
ASN

REVIEWER
JRE 08/15/25

PROJECT ID
121811

SHEET P.318 TOTAL P.660

Sheet Totals

Seeding	Cut	Fill

FRA/FAI-33-22.99/0.00

MODEL: CLX_RW_US33- 1509+50.00 PAPERSIZE: 34x22 (in.) DATE: 8/27/2025 TIME: 8:03:48 PM PLTDRV: OHDOT_PDF.pltcfg PENTBL: OHDOT_Pen.tbl USER: jespelage@jlbinc.com WORKSPACE: OHDOTCEv02 WORKSET: 119387 PRODUCT: OpenRoadsDesigner 24.00.00.205
pw:\\ohiodot-pw.bentley.com:ohiodot-pw-02\Documents\01 Active Projects\District 06\Franklin\119387\401-Engineering_LIB\Roadway\Sheets\119387_XS005.dgn

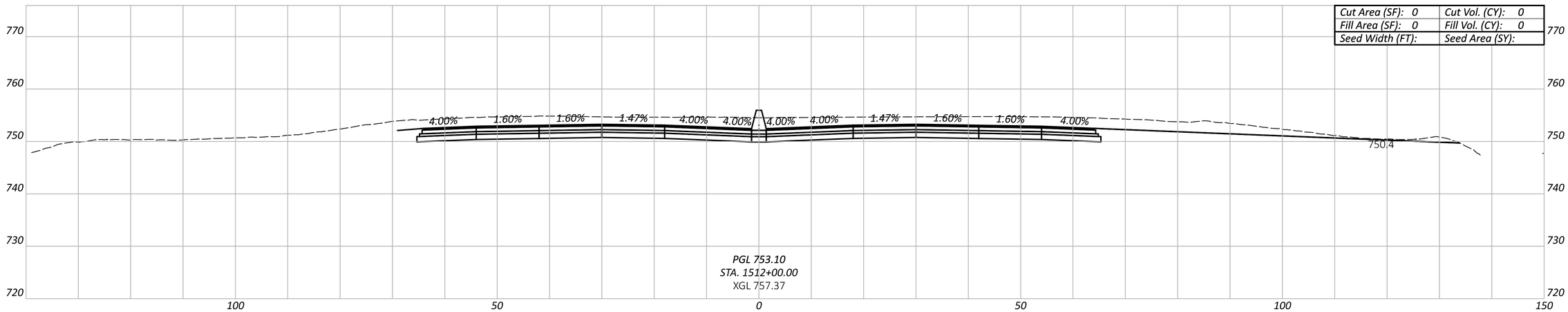

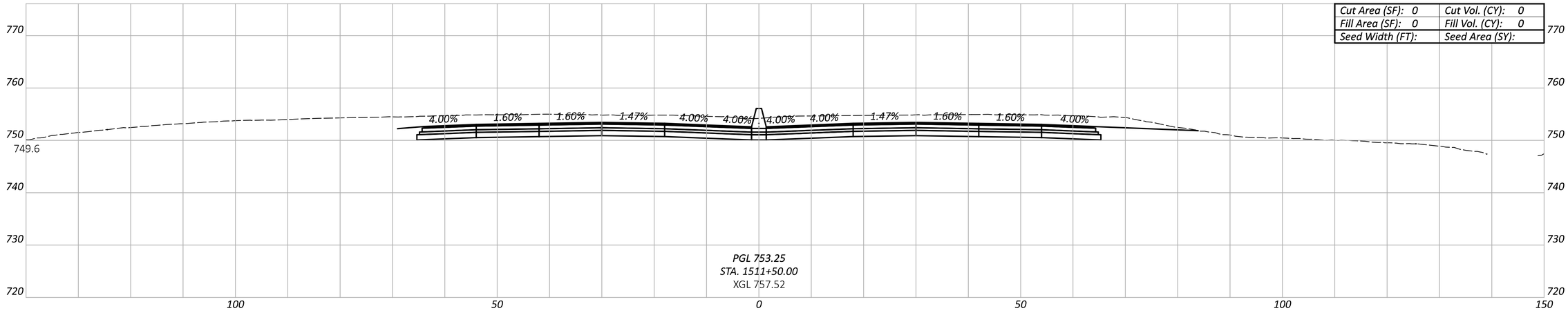

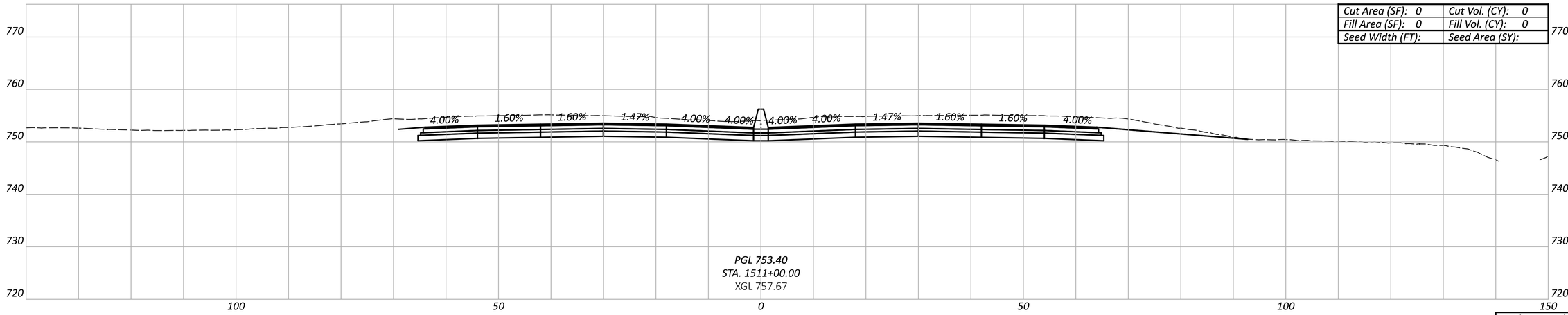

Sheet Totals

Seeding	Cut	Fill

CROSS-SECTION - U.S. 33
STA. 1511+00.00 TO STA. 1512+00.00

DESIGN AGENCY

DESIGNER ASN

REVIEWER JRE 08/15/25

PROJECT ID 121811

SHEET P.319 TOTAL P.660

FRA/FAI-33-22.99/0.00

MODEL: CLX_RW_U533- 1511+00.00 PAPERSIZE: 34x22 (in.) DATE: 8/27/2025 TIME: 8:07:29 PM PLTDRV: OHDOT_PDF.pltcfg PENTBL: OHDOT_Pen.tbl USER: jespelage@ljbinc.com WORKSPACE: OHDOTCEv02 WORKSET: 119387 PRODUCT: OpenRoadsDesigner 24.00.00.205
pw:\\ohiodot-pw.bentley.com:ohiodot-pw-02\Documents\01 Active Projects\District 06\Franklin\119387\401-Engineering_LJB\Roadway\Sheets\119387_XS005.dgn

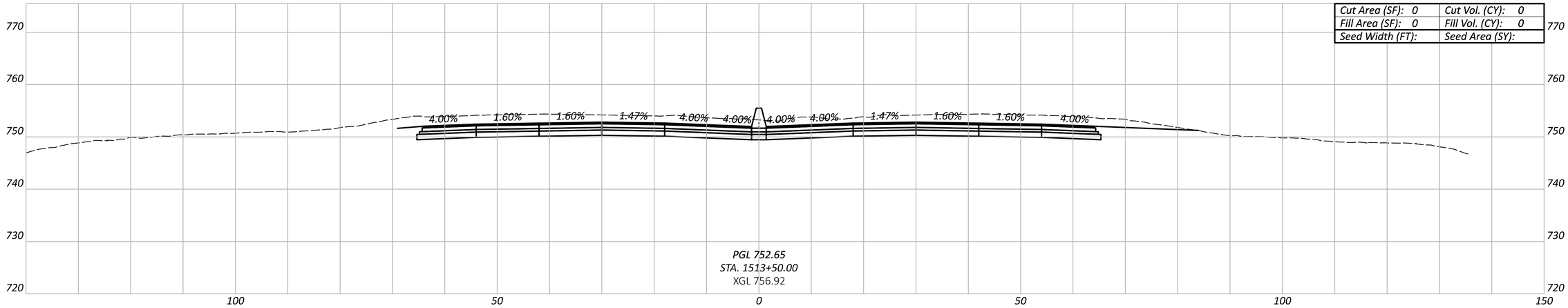

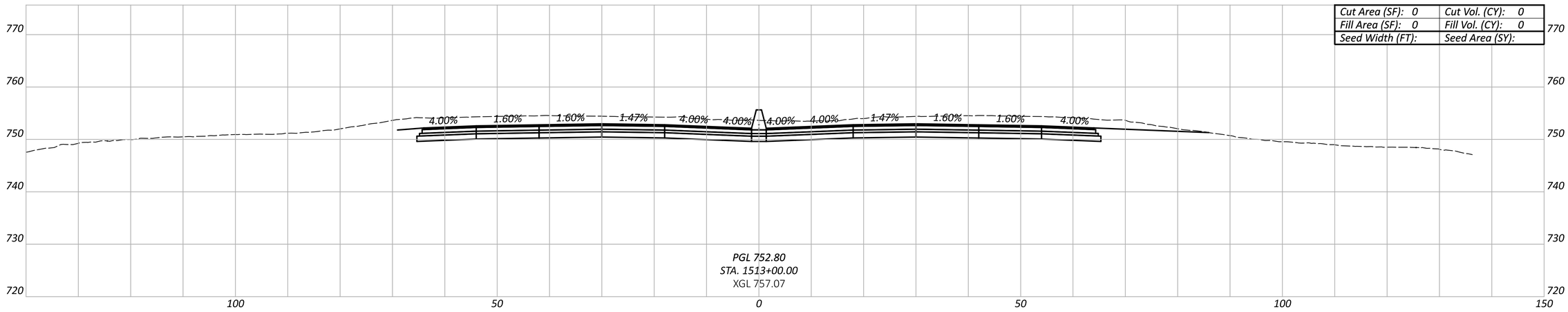

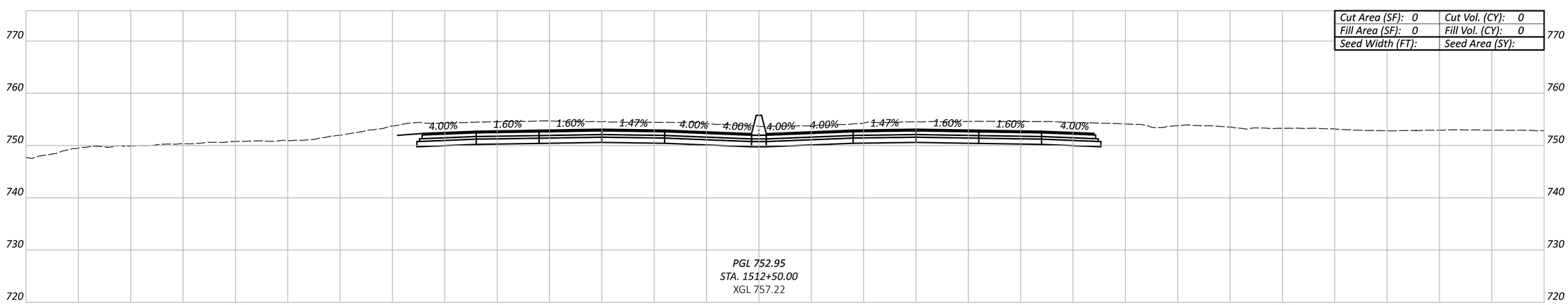

Sheet Totals		
Seeding	Cut	Fill

FRA/FAI-33-22.99/0.00

MODEL: CLX_RW_US33- 1512+50.00 PAPERSIZE: 34x22 (in.) DATE: 8/27/2025 TIME: 8:07:38 PM PLTDRV: OHDOT_PDF.pltcfg PENTBL: OHDOT_Pen.tbl USER: jespelage@ljbinc.com WORKSPACE: OHDOTCEv02 WORKSET: 119387 PRODUCT: OpenRoadsDesigner 24.00.00.205
pw:\\ohiodot-pw.bentley.com:ohiodot-pw-02\Documents\01 Active Projects\District 06\Franklin\119387\401-Engineering_LJB\Roadway\Sheets\119387_XS005.dgn

CROSS-SECTION - U.S. 33
STA. 1512+50.00 TO STA. 1513+50.00

DESIGN AGENCY

DESIGNER ASN

REVIEWER JRE 08/15/25

PROJECT ID 121811

SHEET P.320 TOTAL P.660

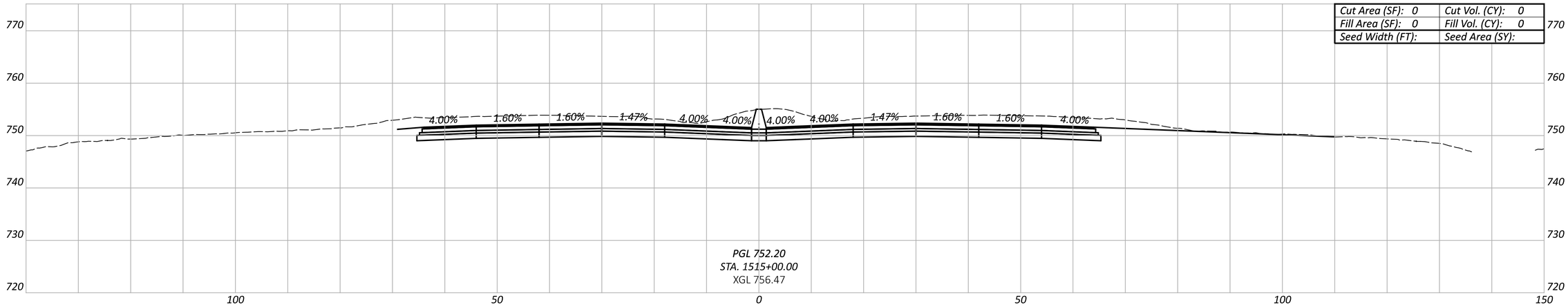

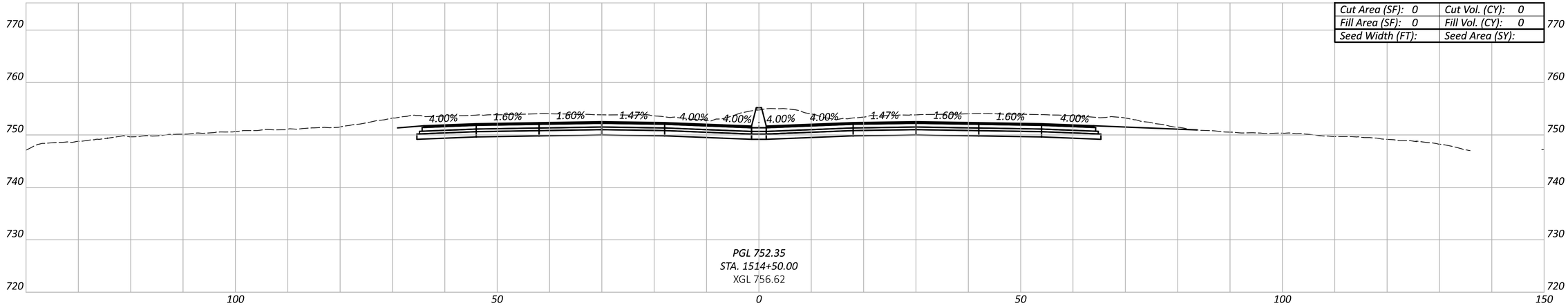

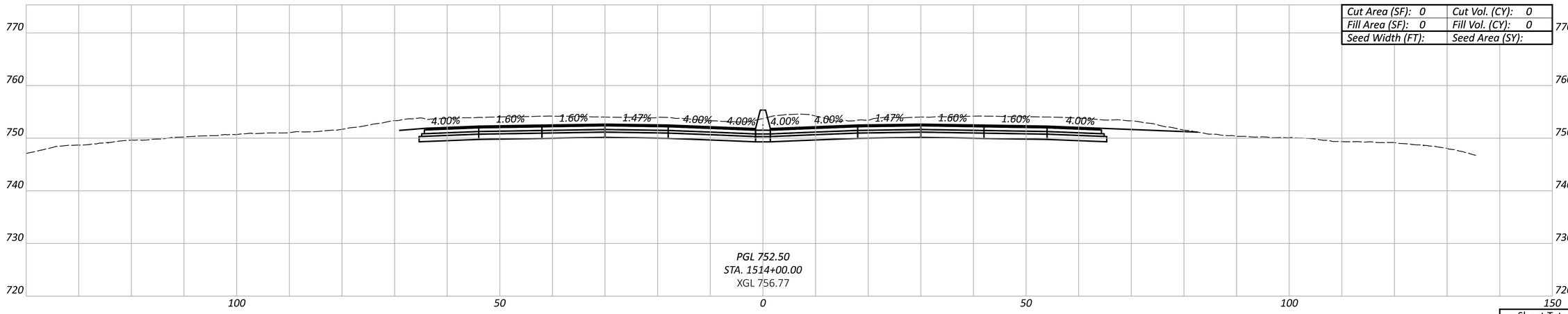

Sheet Totals

Seeding	Cut	Fill

CROSS-SECTION - U.S. 33
STA. 1514+00.00 TO STA. 1515+00.00

DESIGN AGENCY

DESIGNER ASN

REVIEWER JRE 08/15/25

PROJECT ID 121811

SHEET P.321 TOTAL P.660

FRA/FAI-33-22.99/0.00

MODEL: CLX_RW_US33- 1514+00.00 PAPERSIZE: 34x22 (in.) DATE: 8/27/2025 TIME: 8:07:47 PM PLTDRV: OHDOT_PDF.pltcfg PENTBL: OHDOT_Pen.tbl USER: jespelage@jlbinc.com WORKSPACE: OHDOTCEv02 WORKSET: 119387 PRODUCT: OpenRoadsDesigner 24.00.00.205
pw:\\ohiodot-pw.bentley.com:ohiodot-pw-02\Documents\01 Active Projects\District 06\Franklin\119387\401-Engineering_Lib\Roadway\Sheets\119387_XS005.dgn

MODEL: CLX_RW_US33- 1515+50.00 PAPERSIZE: 34x22 (in.) DATE: 8/27/2025 TIME: 8:07:57 PM PLTDRV: OHDOT_PDF.pltcfg PENTBL: OHDOT_Pen.tbl USER: jespelage@jlbinc.com WORKSPACE: OHDOTCEv02 WORKSET: 119387 PRODUCT: OpenRoadsDesigner 24.00.00.205
pw:\\ohiodot-pw.bentley.com:ohiodot-pw-02\Documents\01 Active Projects\District 06\Franklin\119387\401-Engineering_Lib\Roadway\Sheets\119387_XS005.dgn

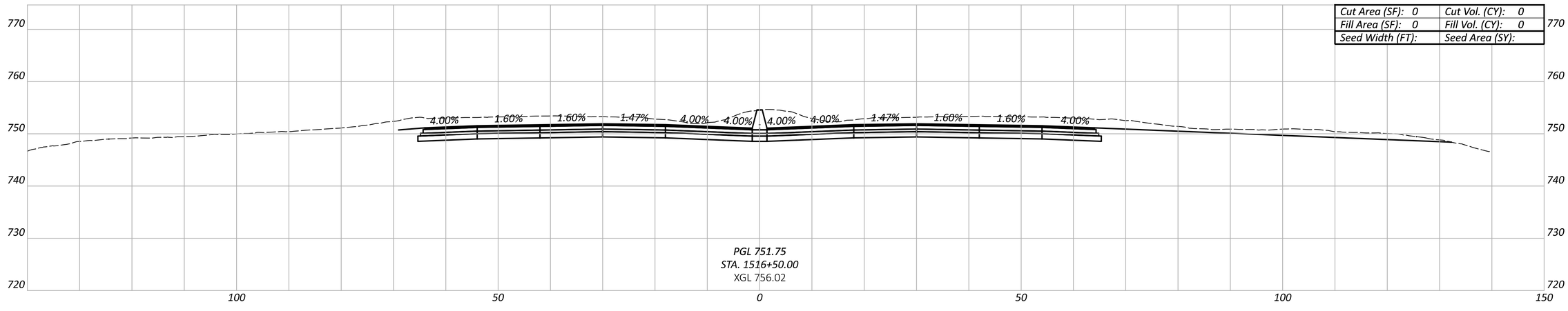

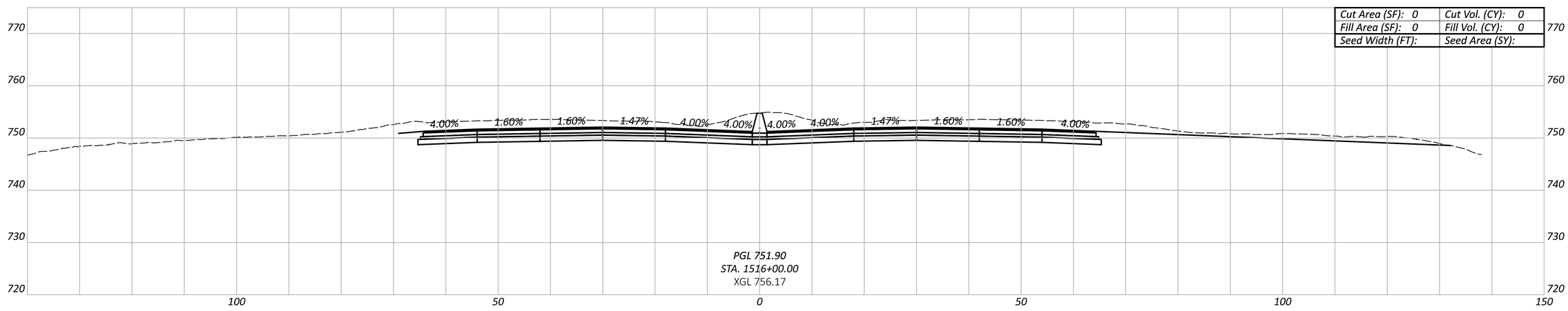

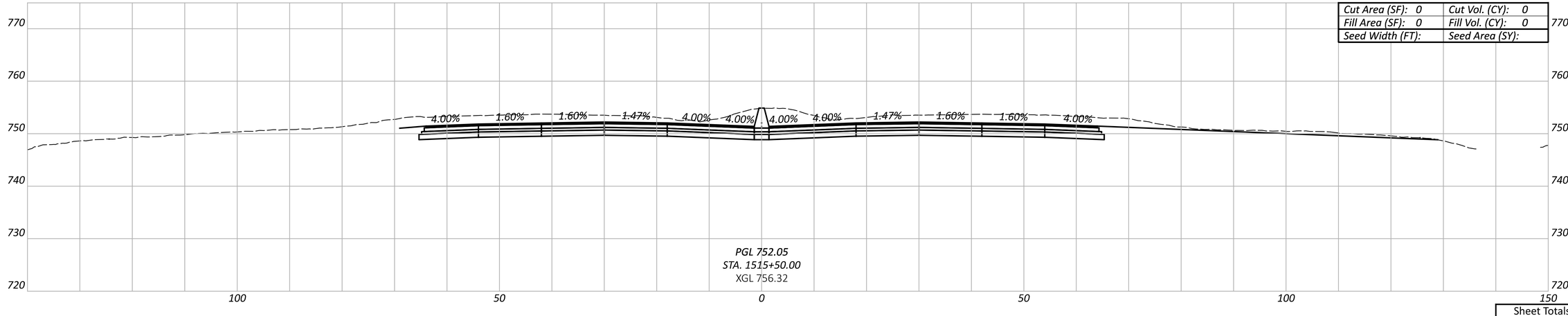

CROSS-SECTION - U.S. 33
STA. 1515+50.00 TO STA. 1516+50.00

Sheet Totals		
Seeding	Cut	Fill

DESIGN AGENCY

DESIGNER ASN

REVIEWER JRE 08/15/25

PROJECT ID 121811

SHEET	TOTAL
P.322	P.660

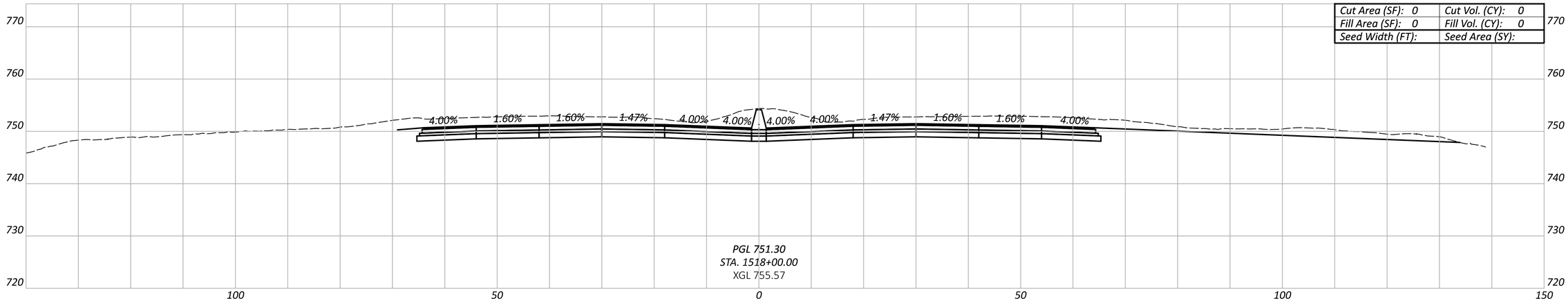

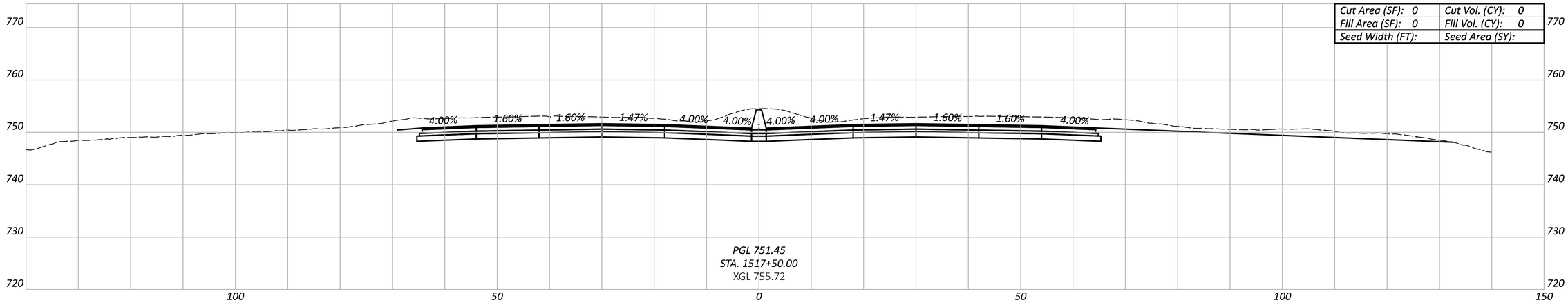

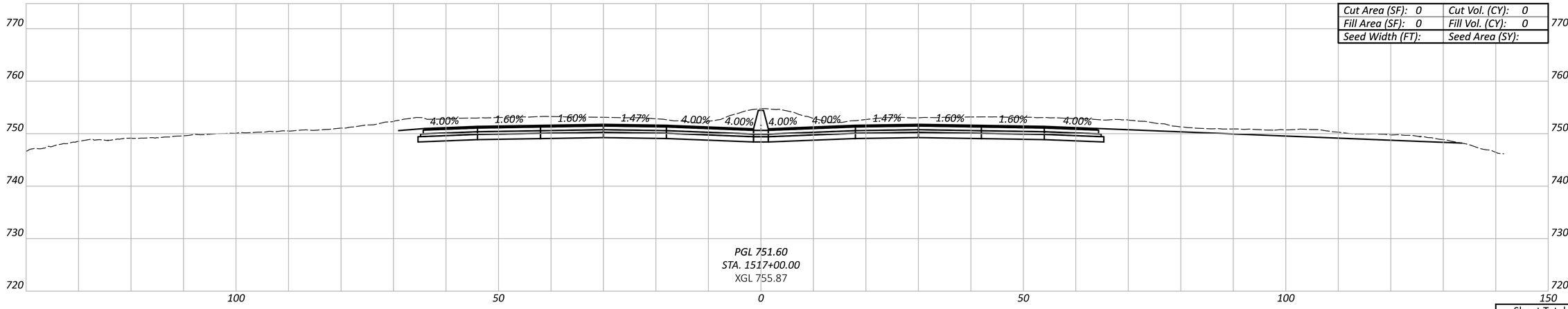

CROSS-SECTION - U.S. 33
STA. 1517+00.00 TO STA. 1518+00.00

DESIGN AGENCY

DESIGNER ASN

REVIEWER JRE 08/15/25

PROJECT ID 121811

Sheet Totals		
Seeding	Cut	Fill

SHEET P.323 TOTAL P.660

FRA/FAI-33-22.99/0.00

MODEL: CLX_RW_US33- 1517+00.00 PAPERSIZE: 34x22 (in.) DATE: 8/27/2025 TIME: 8:11:13 PM PLTDRV: OHDOT_PDF.pltcfg PENTBL: OHDOT_Pen.tbl USER: jespelage@jlbinc.com WORKSPACE: OHDOTCEv02 WORKSET: 119387 PRODUCT: OpenRoadsDesigner 24.00.00.205
pw:\\ohiodot-pw.bentley.com:ohiodot-pw-02\Documents\01 Active Projects\District 06\Franklin\119387\401-Engineering_Lib\Roadway\Sheets\119387_XS005.dgn

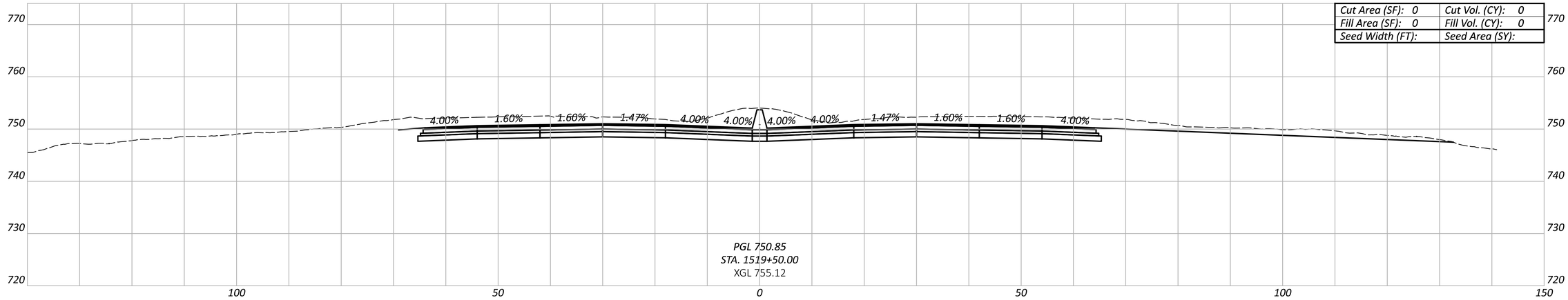

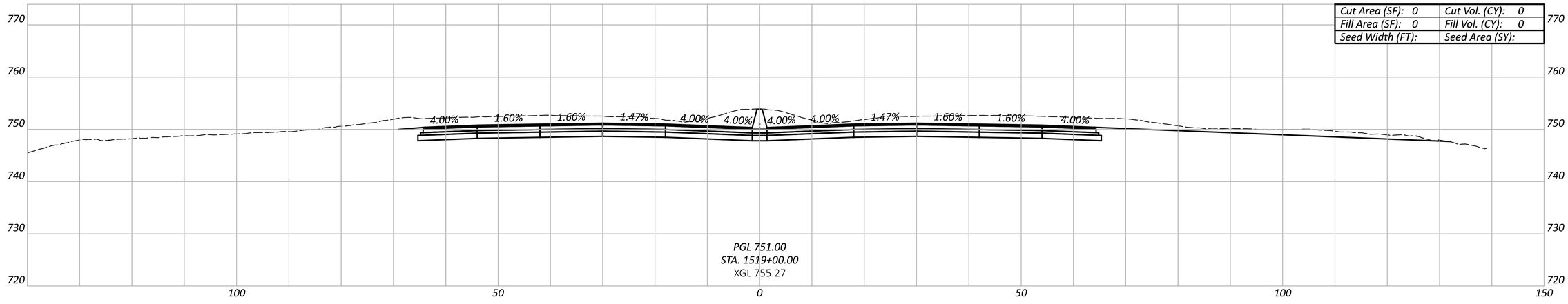

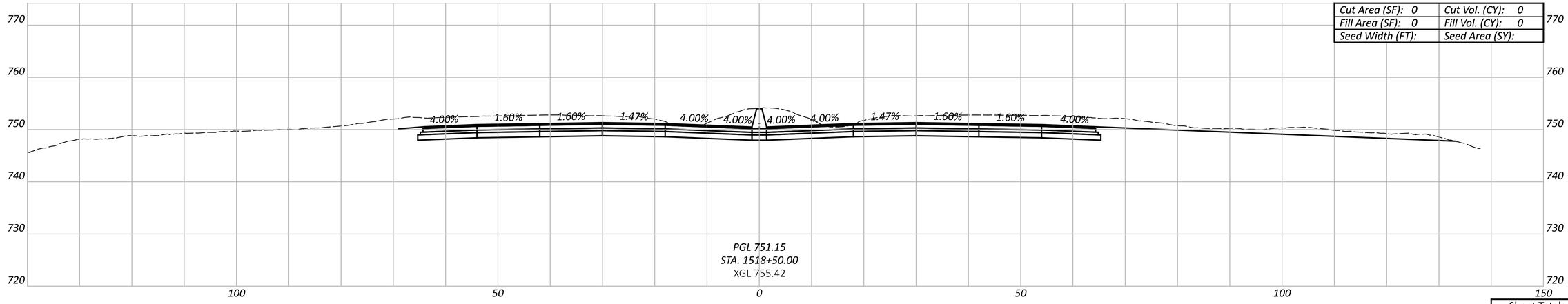

FRA/FAI-33-22.99/0.00

MODEL: CLX_RW_US33- 1518+50.00 PAPERSIZE: 34x22 (in.) DATE: 8/27/2025 TIME: 8:11:23 PM PLTDRV: OHDOT_PDF.pltcfg PENTBL: OHDOT_Pen.tbl USER: jespelage@jlbinc.com WORKSPACE: OHDOTCEv02 WORKSET: 119387 PRODUCT: OpenRoadsDesigner 24.00.00.205
pw:\\ohiodot-pw.bentley.com:ohiodot-pw-02\Documents\01 Active Projects\District 06\Franklin\119387\401-Engineering_LIB\Roadway\Sheets\119387_XS005.dgn

CROSS-SECTION - U.S. 33
STA. 1518+50.00 TO STA. 1519+50.00

DESIGN AGENCY

DESIGNER ASN

REVIEWER JRE 08/15/25

PROJECT ID 121811

Sheet Totals		
Seeding	Cut	Fill

SHEET P.324 TOTAL P.660

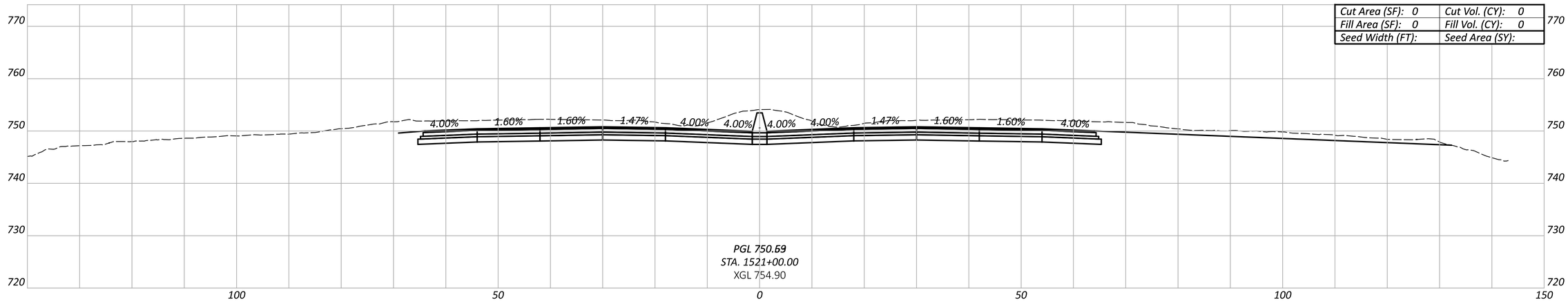

Cut Area (SF): 0	Cut Vol. (CY): 0
Fill Area (SF): 0	Fill Vol. (CY): 0
Seed Width (FT):	Seed Area (SY):

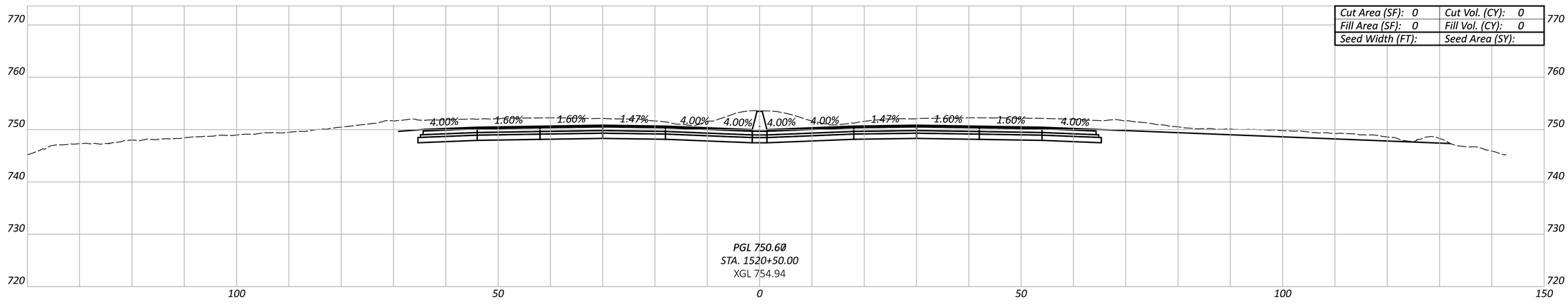

Cut Area (SF): 0	Cut Vol. (CY): 0
Fill Area (SF): 0	Fill Vol. (CY): 0
Seed Width (FT):	Seed Area (SY):

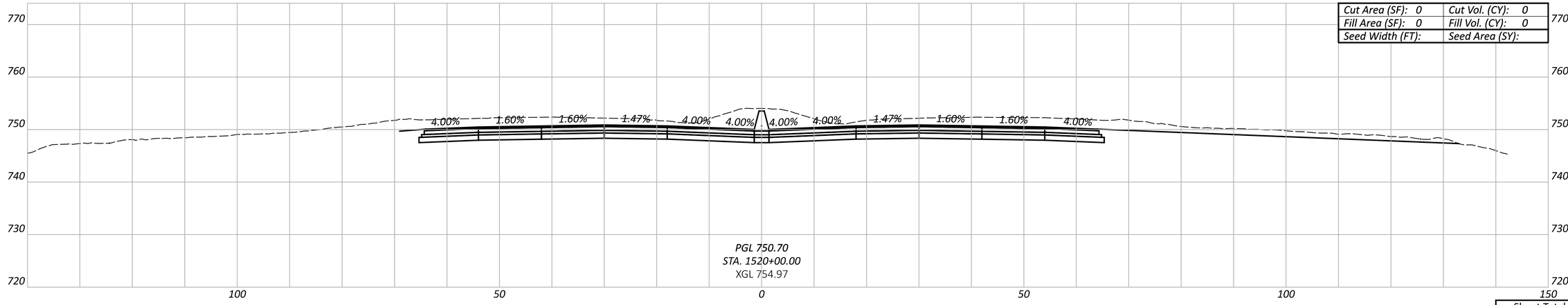

Cut Area (SF): 0	Cut Vol. (CY): 0
Fill Area (SF): 0	Fill Vol. (CY): 0
Seed Width (FT):	Seed Area (SY):

Sheet Totals		
Seeding	Cut	Fill

CROSS-SECTION - U.S. 33
STA. 1520+00.00 TO STA. 1521+00.00

DESIGN AGENCY

DESIGNER ASN

REVIEWER JRE 08/15/25

PROJECT ID 121811

SHEET P.325 TOTAL P.660

FRA/FAI-33-22.99/0.00

MODEL: CLX_RW_US33- 1520+00.00 PAPERSIZE: 34x22 (in.) DATE: 8/27/2025 TIME: 8:11:32 PM PLTDRV: OHDOT_PDF.pltcfg PENTBL: OHDOT_Pen.tbl USER: jespelage@jlbinc.com WORKSPACE: OHDOTCEv02 WORKSET: 119387 PRODUCT: OpenRoadsDesigner 24.00.00.205
pw:\\ohiodot-pw.bentley.com:ohiodot-pw-02\Documents\01 Active Projects\District 06\Franklin\119387\401-Engineering_LIB\Roadway\Sheets\119387_XS005.dgn

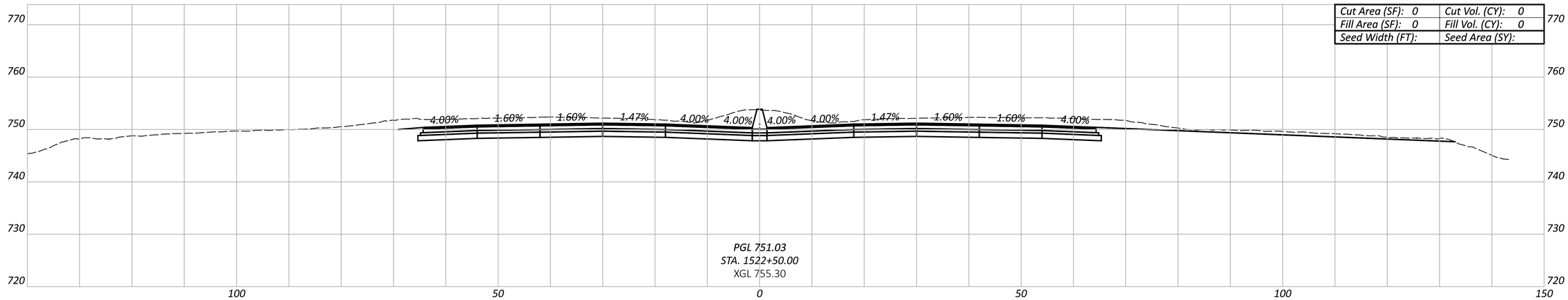

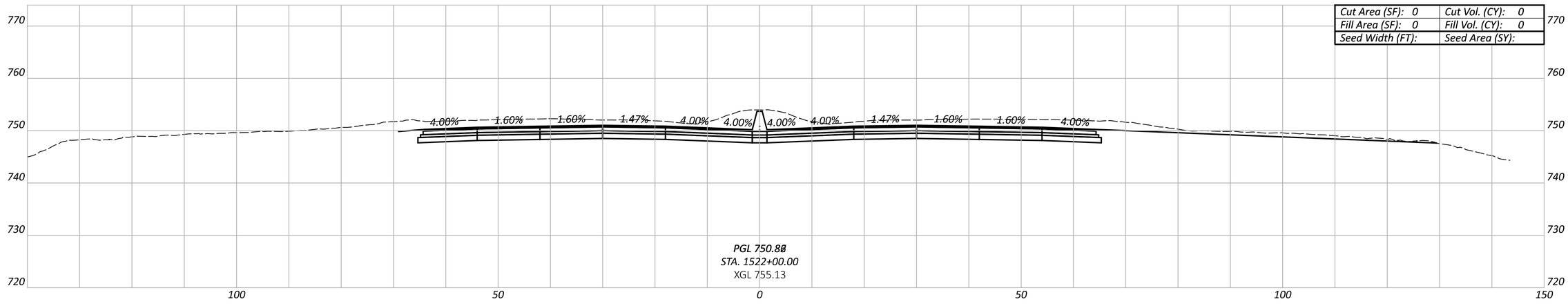

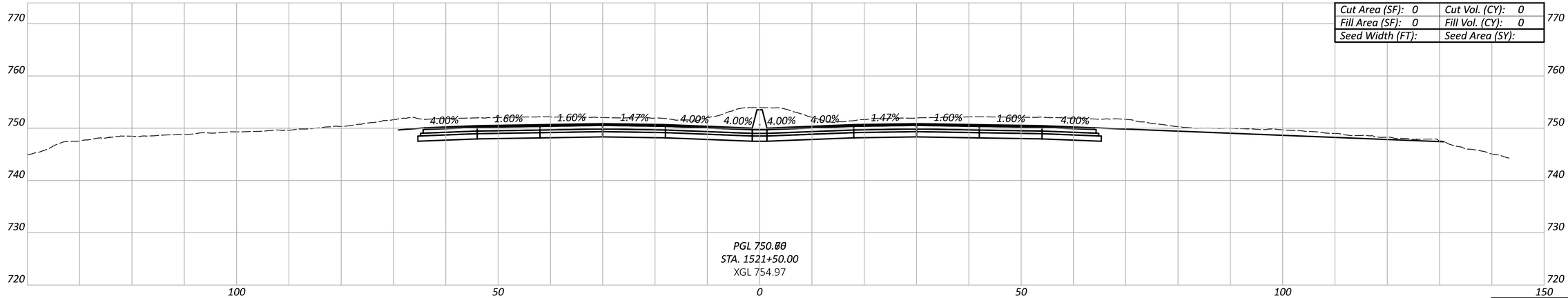

Sheet Totals		
Seeding	Cut	Fill

CROSS-SECTION - U.S. 33
STA. 1521+50.00 TO STA. 1522+50.00

DESIGN AGENCY

DESIGNER ASN

REVIEWER JRE 08/15/25

PROJECT ID 121811

SHEET P.326 | TOTAL P.660

FRA/FAI-33-22.99/0.00

MODEL: CLX_RW_US33- 1521+50.00 PAPERSIZE: 34x22 (in.) DATE: 8/27/2025 TIME: 8:11:41 PM PLTDRV: OHDOT_PDF.pltcfg PENTBL: OHDOT_Pen.tbl USER: jespelage@jlbinc.com WORKSPACE: OHDOTCEv02 WORKSET: 119387 PRODUCT: OpenRoadsDesigner 24.00.00.205
pw:\\ohiodot-pw.bentley.com:ohiodot-pw-02\Documents\01 Active Projects\District 06\Franklin\119387\401-Engineering_LIB\Roadway\Sheets\119387_XS005.dgn

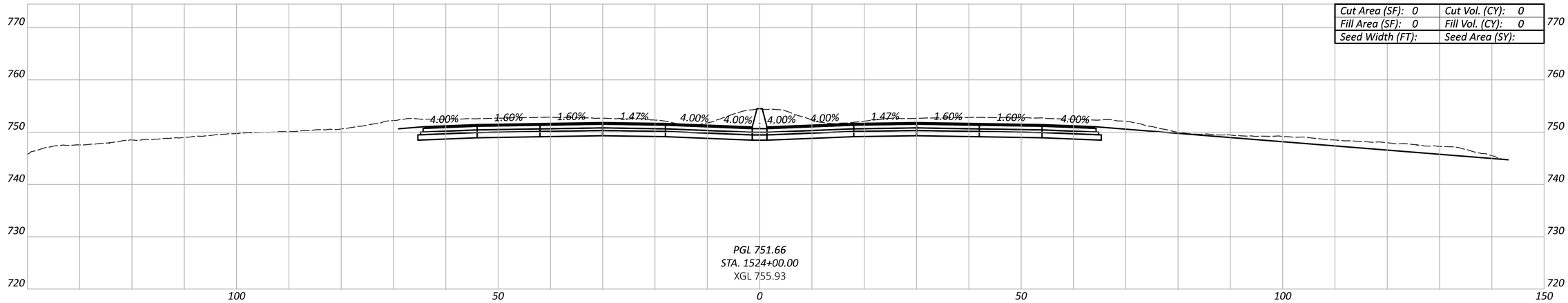

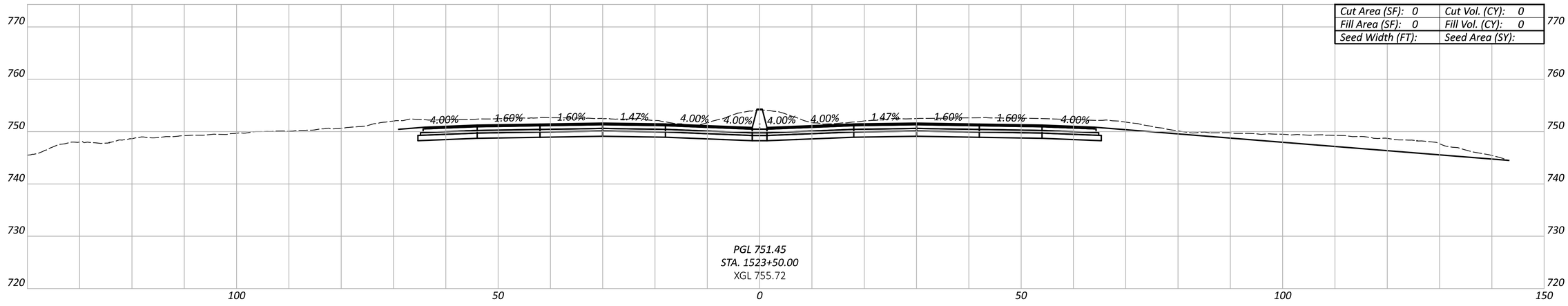

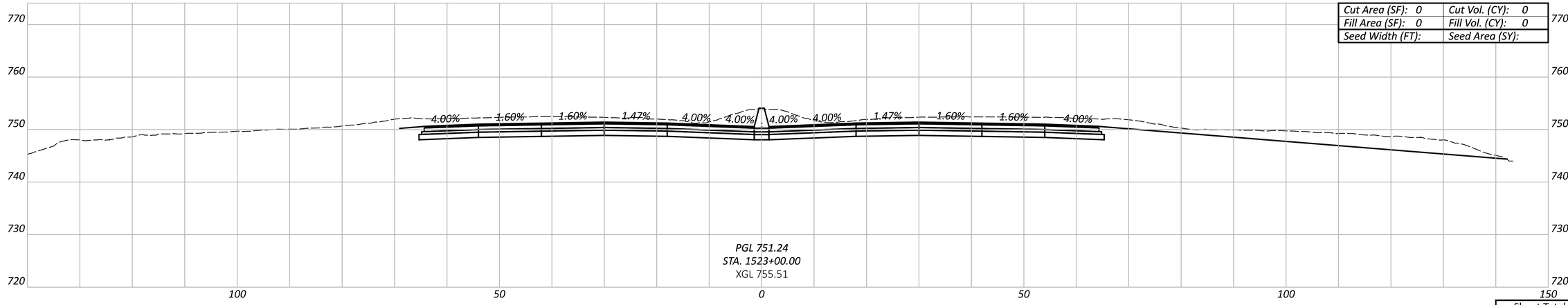

FRA/FAI-33-22.99/0.00

MODEL: CLX_RW_US33- 1523+00.00 PAPERSIZE: 34x22 (in.) DATE: 8/27/2025 TIME: 8:11:51 PM PLTDRV: OHDOT_PDF.pltcfg PENTBL: OHDOT_Pen.tbl USER: jespelage@jlbinc.com WORKSPACE: OHDOTCEv02 WORKSET: 119387 PRODUCT: OpenRoadsDesigner 24.00.00.205
pw:\\ohiodot-pw.bentley.com:ohiodot-pw-02\Documents\01 Active Projects\District 06\Franklin\119387\401-Engineering_Lib\Roadway\Sheets\119387_XS005.dgn

CROSS-SECTION - U.S. 33
STA. 1523+00.00 TO STA. 1524+00.00

Sheet Totals		
Seeding	Cut	Fill

DESIGN AGENCY

DESIGNER ASN

REVIEWER JRE 08/15/25

PROJECT ID 121811

SHEET P.327 TOTAL P.660

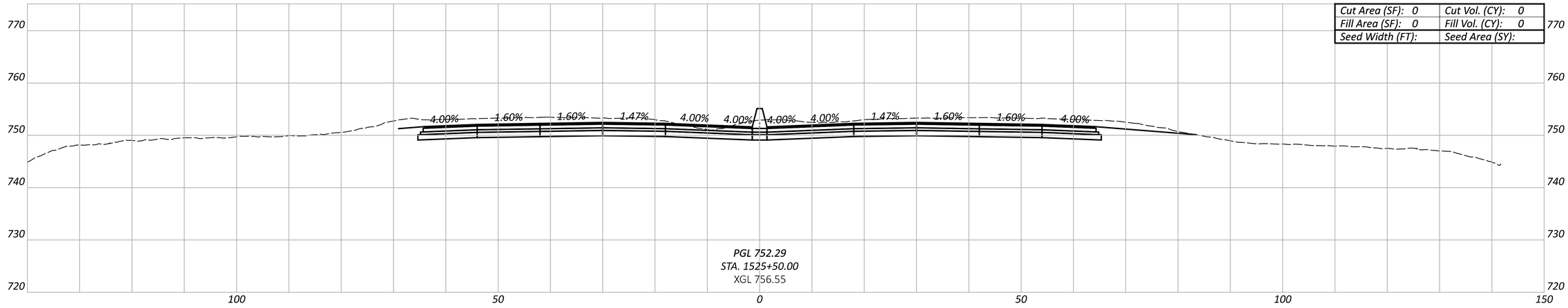

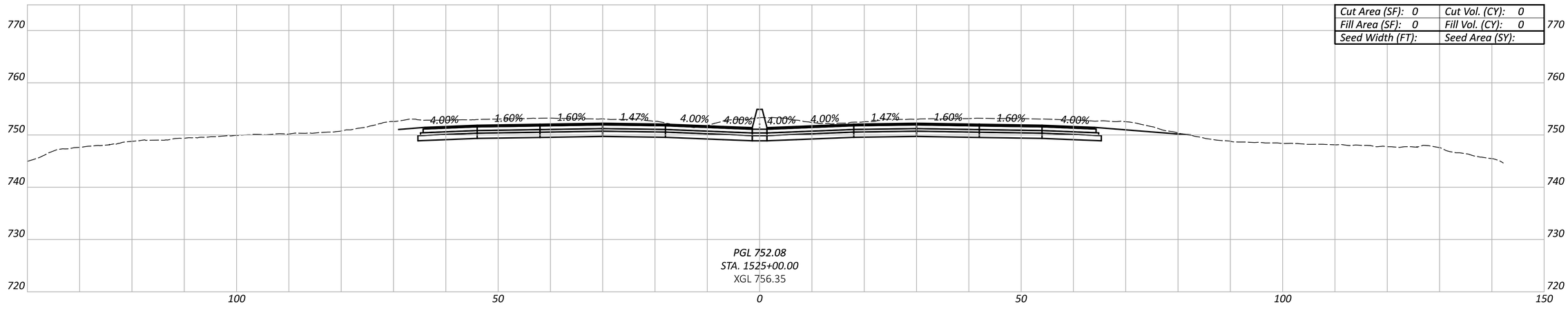

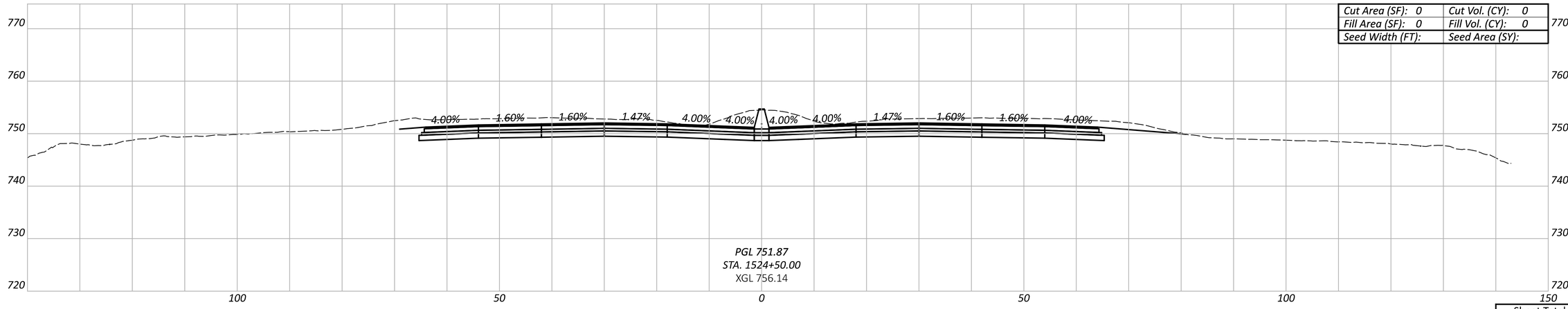

Sheet Totals

Seeding	Cut	Fill

CROSS-SECTION - U.S. 33
STA. 1524+50.00 TO STA. 1525+50.00

DESIGN AGENCY

DESIGNER ASN

REVIEWER JRE 08/15/25

PROJECT ID 121811

SHEET P.328 TOTAL P.660

FRA/FAI-33-22.99/0.00

MODEL: CLX_RW_US33- 1524+50.00 PAPERSIZE: 34x22 (in.) DATE: 8/27/2025 TIME: 8:12:00 PM PLTDRV: OHDOT_PDF.pltcfg PENTBL: OHDOT_Pen.tbl USER: jespelage@jlbinc.com WORKSPACE: OHDOTCEv02 WORKSET: 119387 PRODUCT: OpenRoadsDesigner 24.00.00.205
pw:\\ohiodot-pw.bentley.com:ohiodot-pw-02\Documents\01 Active Projects\District 06\Franklin\119387\401-Engineering_Lib\Roadway\Sheets\119387_XS005.dgn

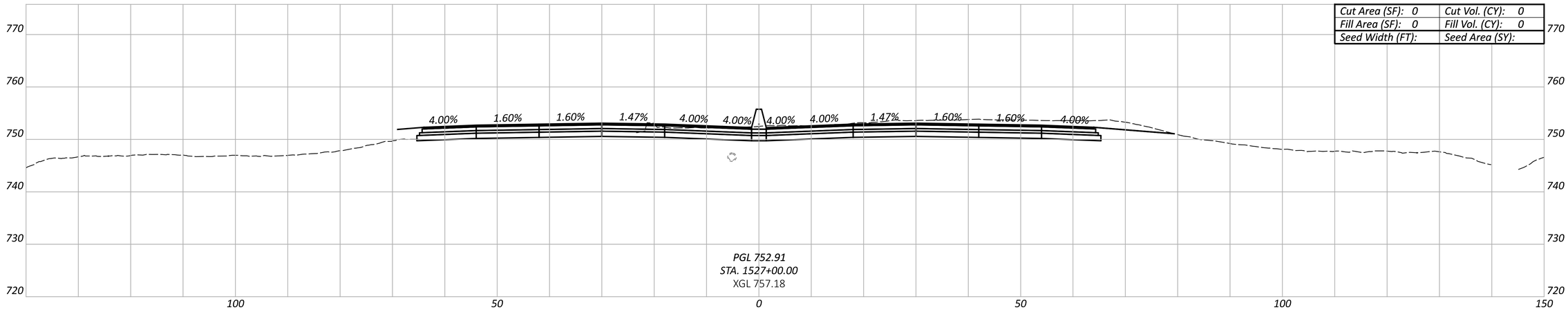

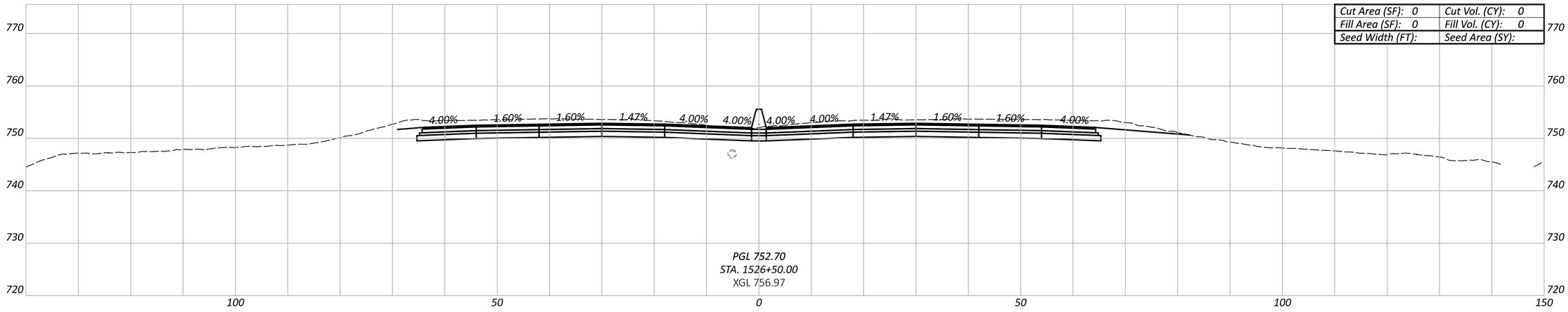

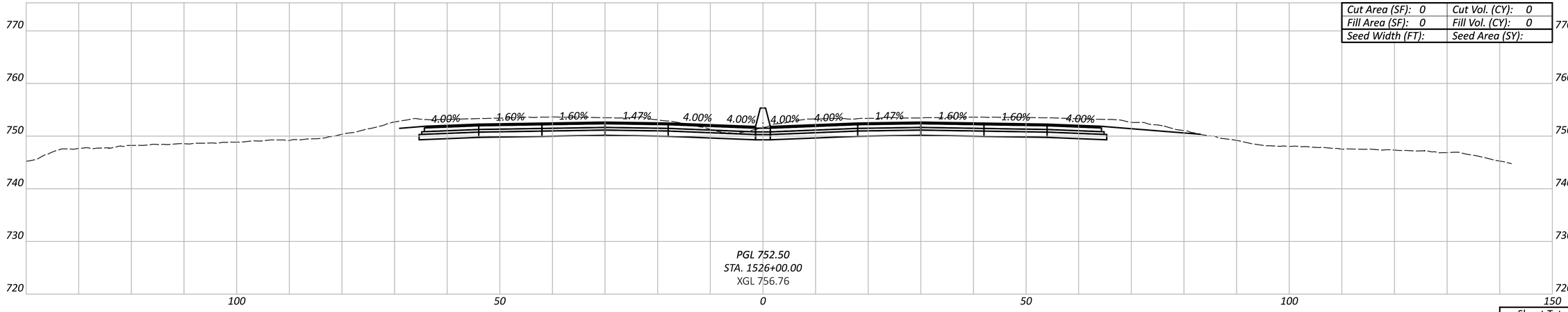

CROSS-SECTION - U.S. 33
STA. 1526+00.00 TO STA. 1527+00.00

Sheet Totals		
Seeding	Cut	Fill

DESIGN AGENCY

DESIGNER ASN

REVIEWER JRE 08/15/25

PROJECT ID 121811

SHEET P.329 TOTAL P.660

FRA/FAI-33-22.99/0.00

MODEL: CLX_RW_US33- 1526+00.00 PAPERSIZE: 34x22 (in.) DATE: 8/27/2025 TIME: 8:12:10 PM PLTDRV: OHDOT_PDF.pltcfg PENTBL: OHDOT_Pen.tbl USER: jespelage@jlbinc.com WORKSPACE: OHDOTCEv02 WORKSET: 119387 PRODUCT: OpenRoadsDesigner 24.00.00.205
pw:\\ohiodot-pw.bentley.com:ohiodot-pw-02\Documents\01 Active Projects\District 06\Franklin\119387\401-Engineering_LIB\Roadway\Sheets\119387_XS005.dgn

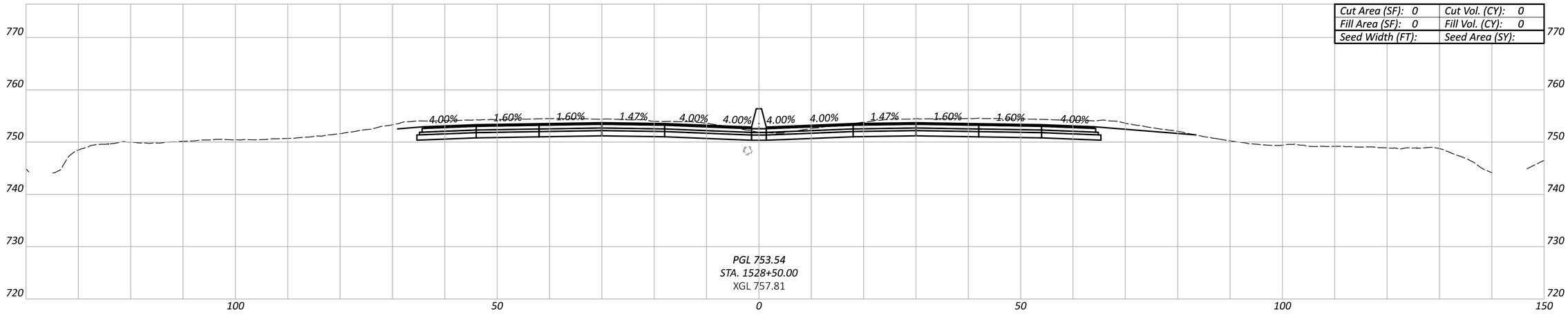

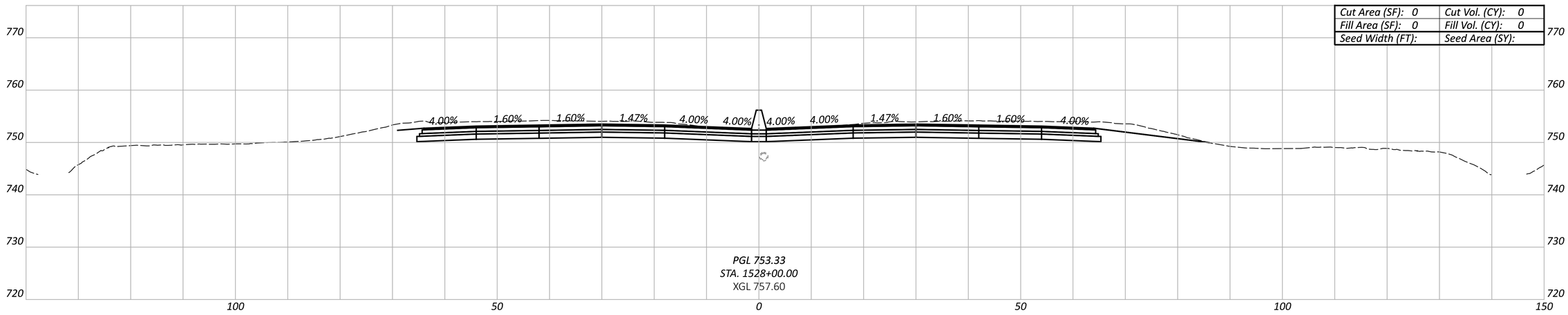

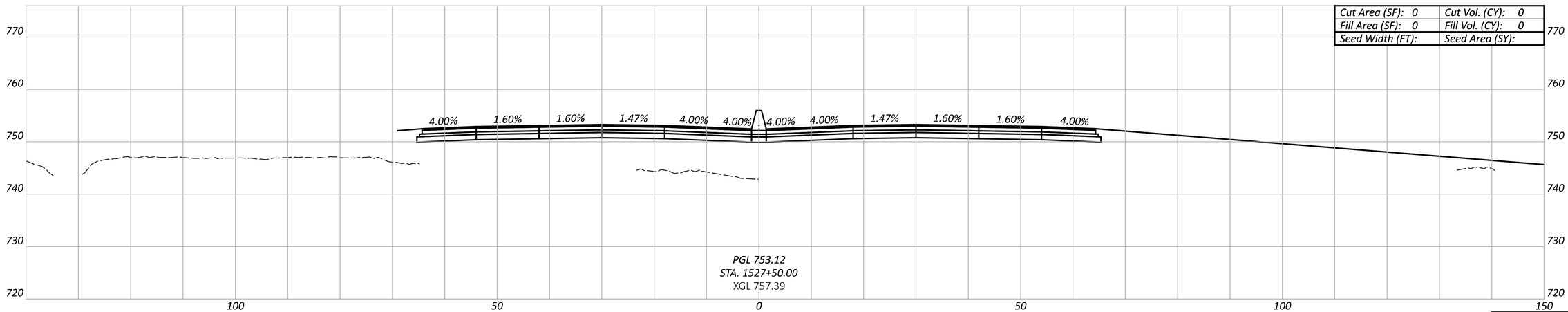

CROSS-SECTION - U.S. 33
STA. 1527+50.00 TO STA. 1528+50.00

Sheet Totals		
Seeding	Cut	Fill

DESIGN AGENCY

DESIGNER ASN

REVIEWER JRE 08/15/25

PROJECT ID 121811

SHEET P.330 TOTAL P.660

FRA/FAI-33-22.99/0.00

MODEL: CLX_RW_U533- 1527+50.00 PAPERSIZE: 34x22 (in.) DATE: 8/27/2025 TIME: 8:12:19 PM PLTDRV: OHDOT_PDF.pltcfg PENTBL: OHDOT_Pen.tbl USER: jespelage@ljbinc.com WORKSPACE: OHDOTCEv02 WORKSET: 119387 PRODUCT: OpenRoadsDesigner 24.00.00.205
pw:\\ohiodot-pw.bentley.com:ohiodot-pw-02\Documents\01 Active Projects\District 06\Franklin\119387\401-Engineering_LIB\Roadway\Sheets\119387_XS005.dgn

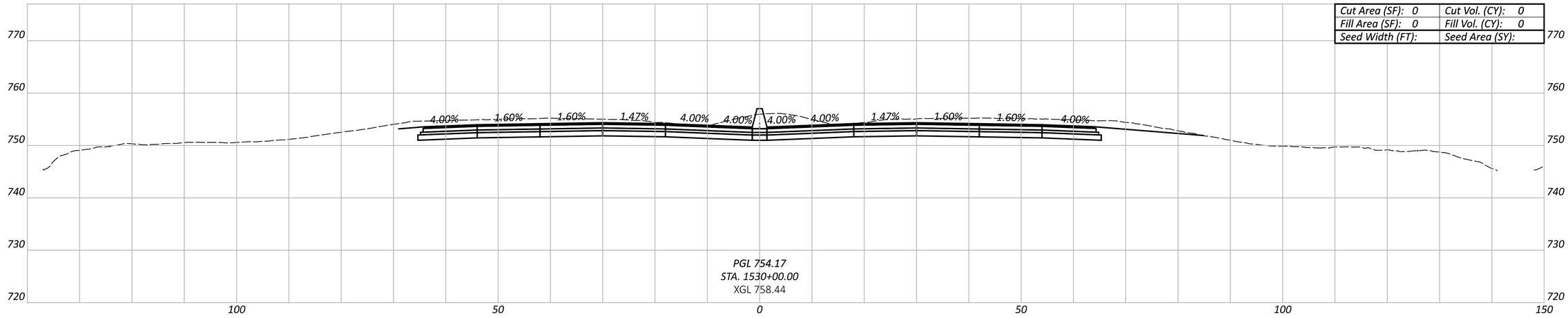

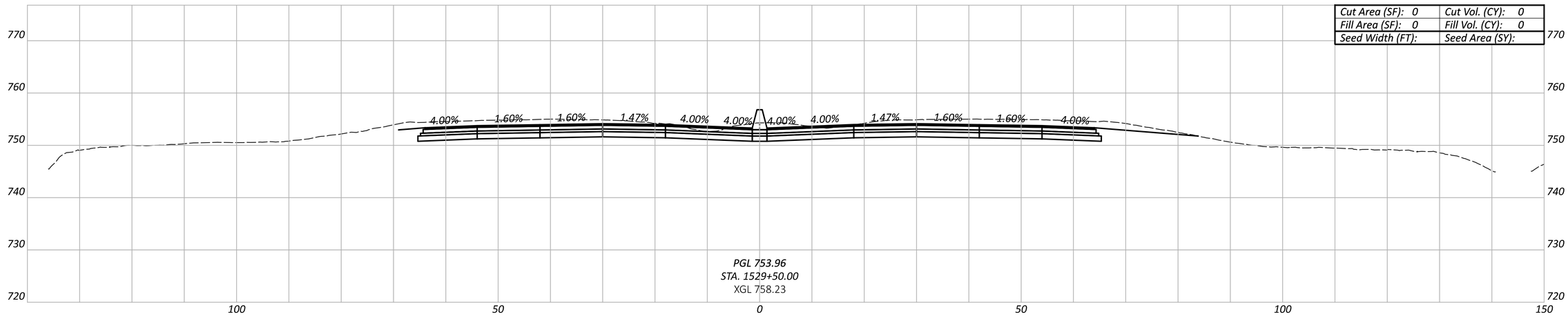

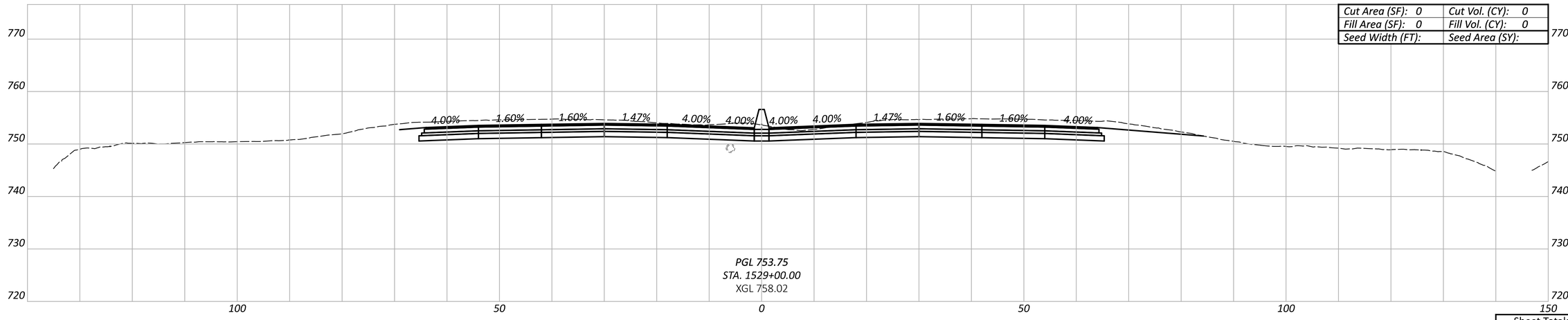

Sheet Totals

Seeding	Cut	Fill

CROSS-SECTION - U.S. 33
STA. 1529+00.00 TO STA. 1530+00.00

DESIGN AGENCY

DESIGNER
ASN

REVIEWER
JRE 08/15/25

PROJECT ID
121811

SHEET	TOTAL
P.331	P.660

FRA/FAI-33-22.99/0.00

MODEL: CLX_RW_US33- 1529+00.00 PAPERSIZE: 34x22 (in.) DATE: 8/27/2025 TIME: 8:12:29 PM PLTDRV: OHDOT_PDF.pltcfg PENTBL: OHDOT_Pen.tbl USER: jespelage@ljbinc.com WORKSPACE: OHDOTCEv02 WORKSET: 119387 PRODUCT: OpenRoadsDesigner 24.00.00.205
pw:\\ohiodot-pw.bentley.com:ohiodot-pw-02\Documents\01 Active Projects\District 06\Franklin\119387\401-Engineering_LJB\Roadway\Sheets\119387_XS005.dgn

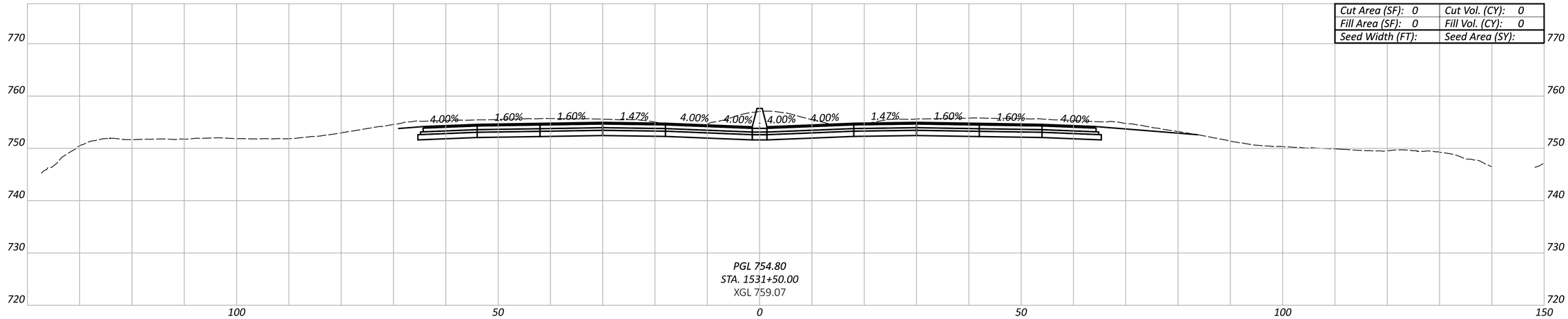

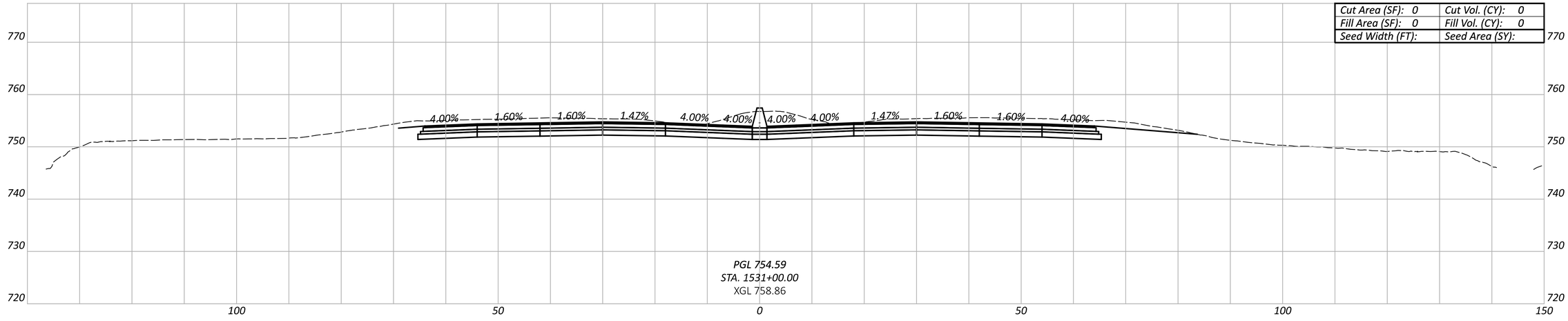

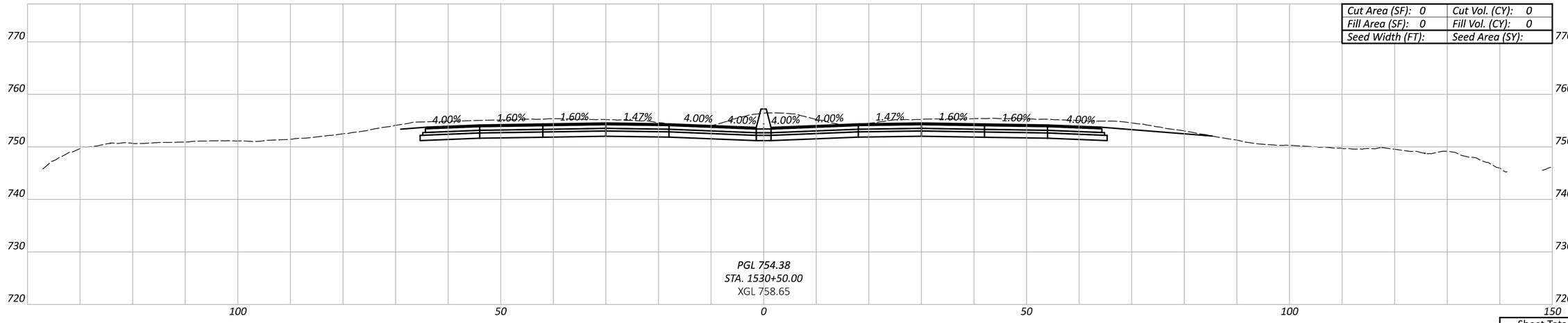

CROSS-SECTION - U.S. 33
STA. 1530+50.00 TO STA. 1531+50.00

DESIGN AGENCY

DESIGNER
ASN

REVIEWER
JRE 08/15/25

PROJECT ID
121811

Sheet Totals		
Seeding	Cut	Fill

SHEET	TOTAL
P.332	P.660

FRA/FAI-33-22.99/0.00

MODEL: CIX_RW_US33- 1530+50.00 PAPERSIZE: 34x22 (in.) DATE: 8/27/2025 TIME: 8:12:38 PM PLTDRV: OHDOT_PDF.pltcfg PENTBL: OHDOT_Pen.tbl USER: jespelage@jlbinc.com WORKSPACE: OHDOTCEv02 WORKSET: 119387 PRODUCT: OpenRoadsDesigner 24.00.00.205
pw:\\ohiodot-pw.bentley.com:ohiodot-pw-02\Documents\01 Active Projects\District 06\Franklin\119387\401-Engineering_LIB\Roadway\Sheets\119387_XS005.dgn

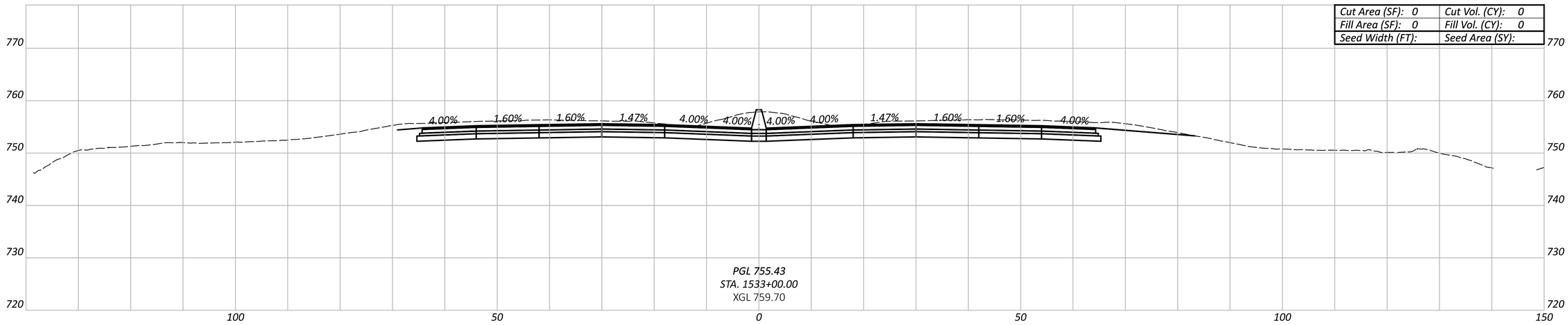

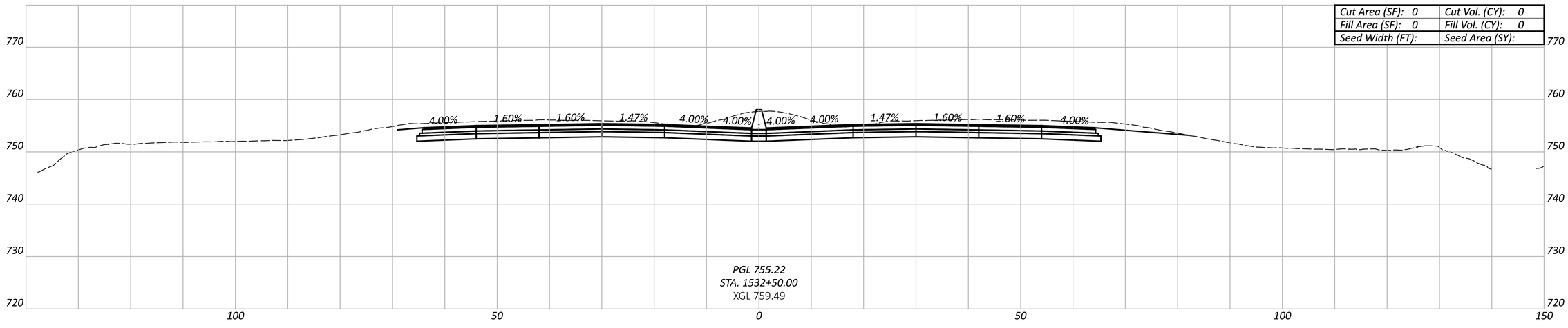

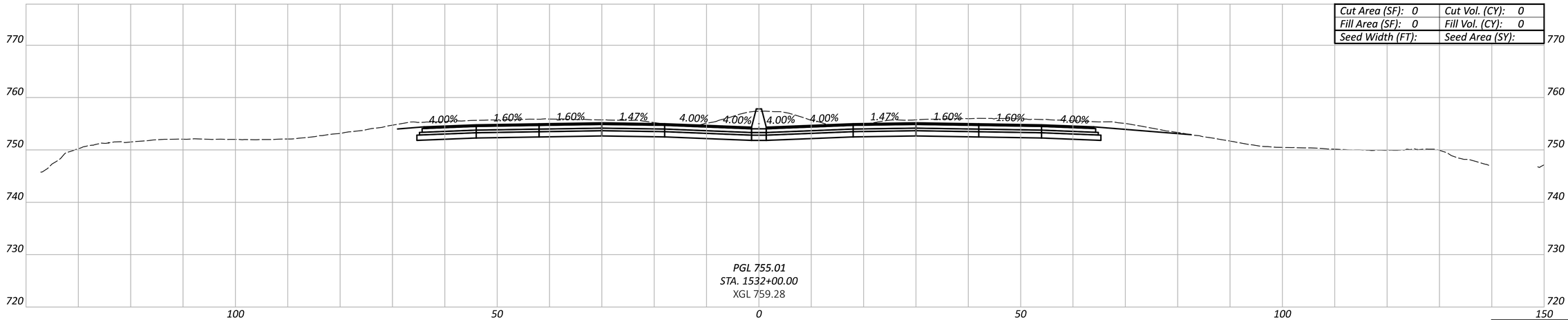

Sheet Totals

Seeding	Cut	Fill

CROSS-SECTION - U.S. 33
STA. 1532+00.00 TO STA. 1533+00.00

DESIGN AGENCY

DESIGNER ASN

REVIEWER JRE 08/15/25

PROJECT ID 121811

SHEET P.333 TOTAL P.660

FRA/FAI-33-22.99/0.00

MODEL: CLX_RW_US33- 1532+00.00 PAPERSIZE: 34x22 (in.) DATE: 8/27/2025 TIME: 8:12:47 PM PLTDRV: OHDOT_PDF.pltcfg PENTBL: OHDOT_Pen.tbl USER: jespelage@jlbinc.com WORKSPACE: OHDOTCEv02 WORKSET: 119387 PRODUCT: OpenRoadsDesigner 24.00.00.205
pw:\\ohiodot-pw.bentley.com:ohiodot-pw-02\Documents\01 Active Projects\District 06\Franklin\119387\401-Engineering_LIB\Roadway\Sheets\119387_XS005.dgn

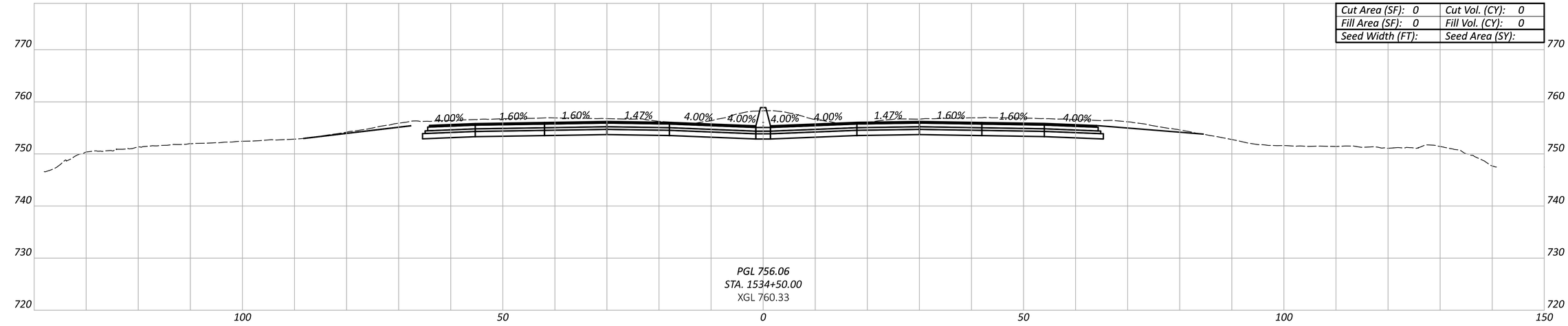

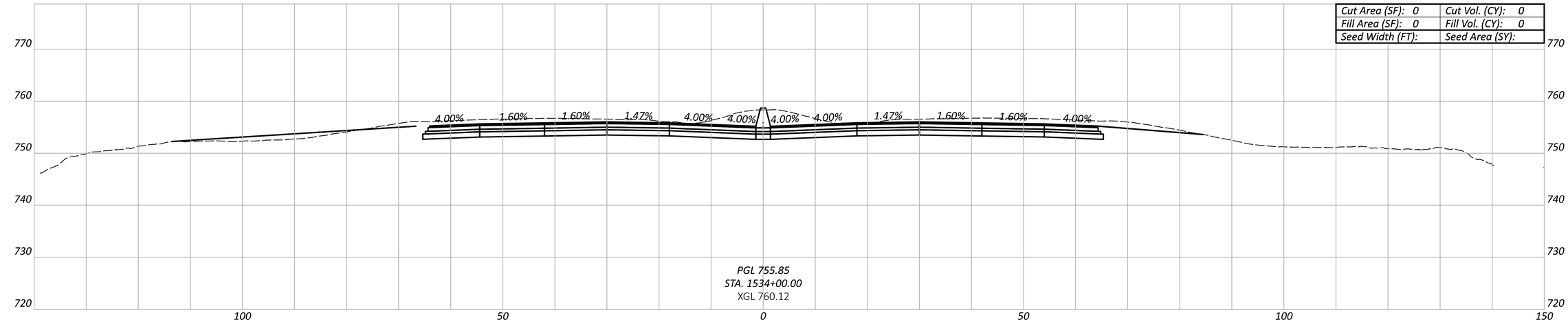

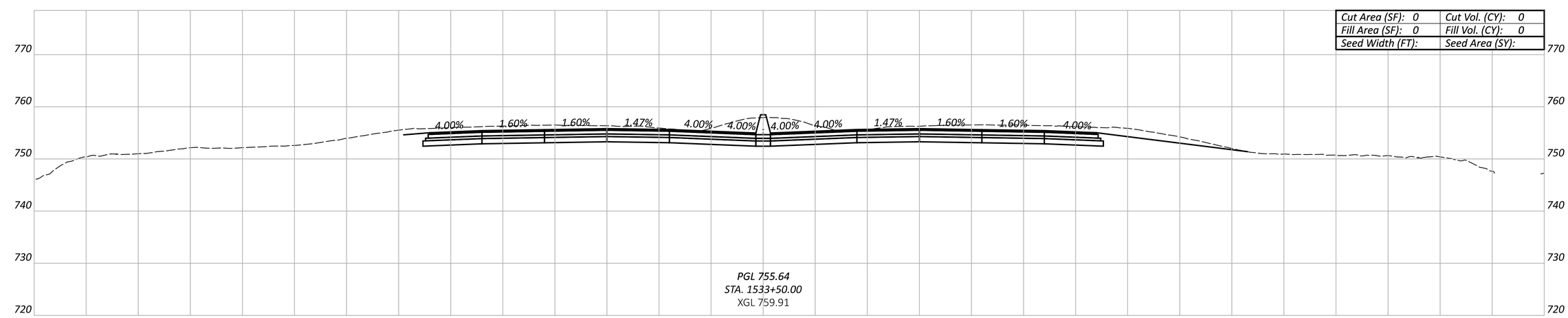

Sheet Totals

Seeding	Cut	Fill

CROSS-SECTION - U.S. 33
STA. 1533+50.00 TO STA. 1534+50.00

DESIGN AGENCY

DESIGNER ASN

REVIEWER JRE 08/15/25

PROJECT ID 121811

SHEET P.334 TOTAL P.660

FRA/FAI-33-22.99/0.00

MODEL: CLX_RW_US33- 1533+50.00 PAPERSIZE: 34x22 (in.) DATE: 8/27/2025 TIME: 8:12:57 PM PLTDRV: OHDOT_PDF.pltcfg PENTBL: OHDOT_Pen.tbl USER: jespelage@ljbinc.com WORKSPACE: OHDOTCEv02 WORKSET: 119387 PRODUCT: OpenRoadsDesigner 24.00.00.205
pw:\\ohiodot-pw.bentley.com:ohiodot-pw-02\Documents\01 Active Projects\District 06\Franklin\119387\A01-Engineering_LJB\Roadway\Sheets\119387_XS005.dgn

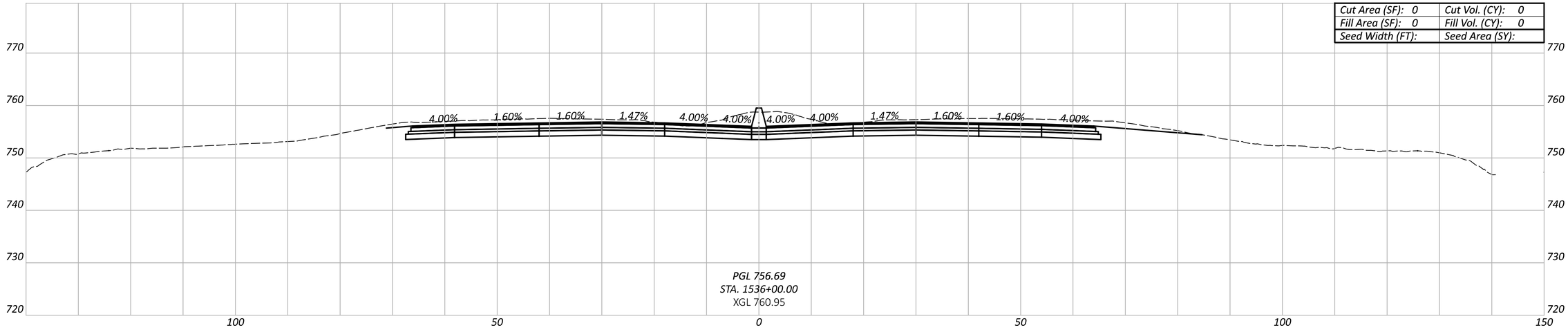

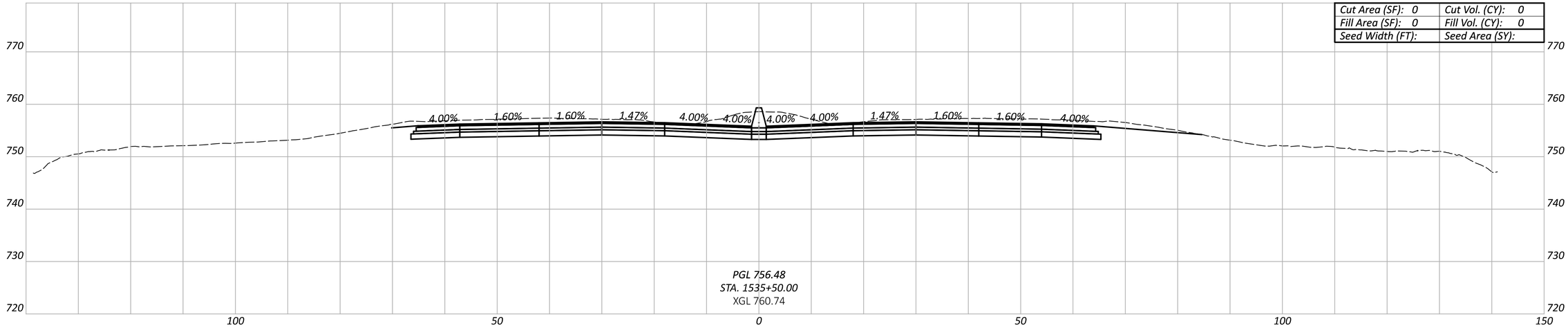

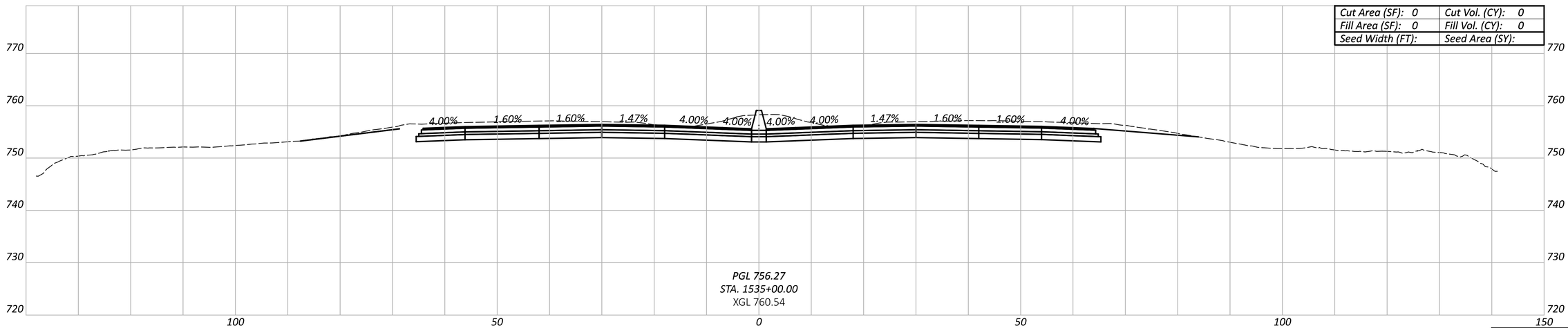

Sheet Totals		
Seeding	Cut	Fill

CROSS-SECTION - U.S. 33
STA. 1535+00.00 TO STA. 1536+00.00

DESIGN AGENCY

DESIGNER ASN

REVIEWER JRE 08/15/25

PROJECT ID 121811

SHEET P.335 TOTAL P.660

FRA/FAI-33-22.99/0.00

MODEL: CIX_RW_US33- 1535+00.00 PAPERSIZE: 34x22 (in.) DATE: 8/27/2025 TIME: 8:21:03 PM PLTDRV: OHDOT_PDF.pltcfg PENTBL: OHDOT_Pen.tbl USER: jespelage@ljbinc.com WORKSPACE: OHDOTCEv02 WORKSET: 119387 PRODUCT: OpenRoadsDesigner 24.00.00.205
pw:\\ohiodot-pw.bentley.com:ohiodot-pw-02\Documents\01 Active Projects\District 06\Franklin\119387\401-Engineering_LIB\Roadway\Sheets\119387_XS005.dgn

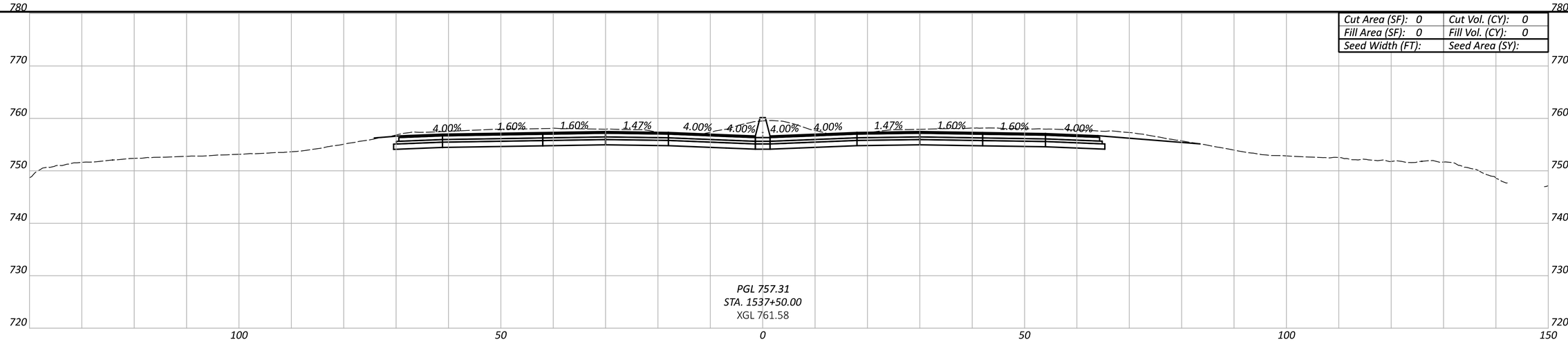

Cut Area (SF): 0	Cut Vol. (CY): 0
Fill Area (SF): 0	Fill Vol. (CY): 0
Seed Width (FT):	Seed Area (SY):

PGL 757.31
STA. 1537+50.00
XGL 761.58

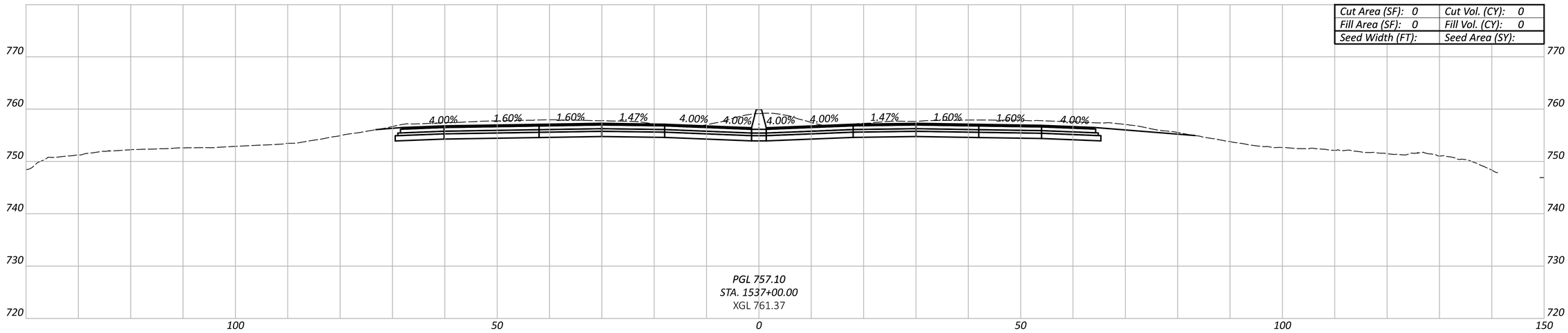

Cut Area (SF): 0	Cut Vol. (CY): 0
Fill Area (SF): 0	Fill Vol. (CY): 0
Seed Width (FT):	Seed Area (SY):

PGL 757.10
STA. 1537+00.00
XGL 761.37

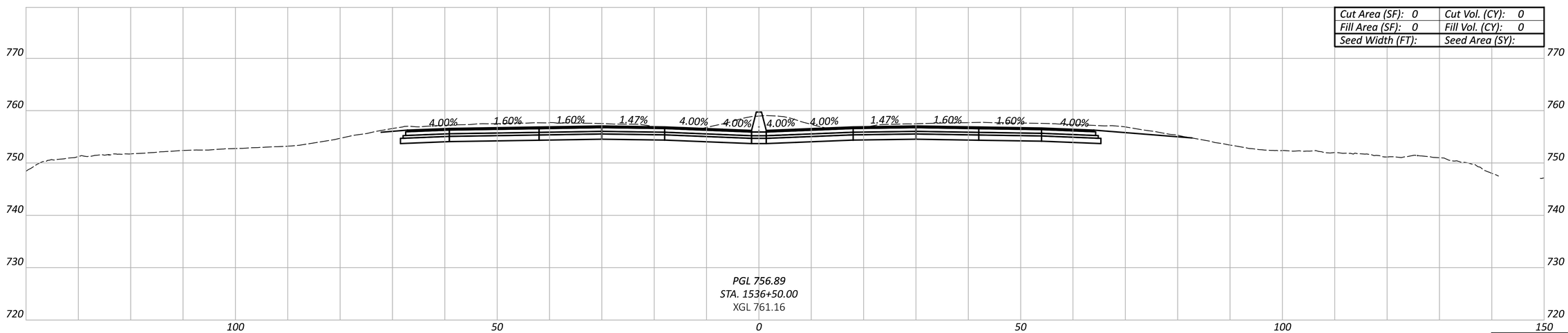

Cut Area (SF): 0	Cut Vol. (CY): 0
Fill Area (SF): 0	Fill Vol. (CY): 0
Seed Width (FT):	Seed Area (SY):

PGL 756.89
STA. 1536+50.00
XGL 761.16

Sheet Totals		
Seeding	Cut	Fill

CROSS-SECTION - U.S. 33
STA. 1536+50.00 TO STA. 1537+50.00

DESIGN AGENCY

DESIGNER
ASN

REVIEWER
JRE 08/15/25

PROJECT ID
121811

SHEET	TOTAL
P.336	P.660

FRA/FAI-33-22.99/0.00

MODEL: CLX_RW_U533- 1536+50.00 PAPERSIZE: 34x22 (in.) DATE: 8/27/2025 TIME: 8:21:14 PM PLTDRV: OHDOT_PDF.pltcfg PENTBL: OHDOT_Pen.tbl USER: jespelage@ljbinc.com WORKSPACE: OHDOTCEv02 WORKSET: 119387 PRODUCT: OpenRoadsDesigner 24.00.00.205
pw:\\ohiodot-pw.bentley.com:ohiodot-pw-02\Documents\01 Active Projects\District 06\Franklin\119387\401-Engineering_LJB\Roadway\Sheets\119387_XS005.dgn

MODEL: CLX_RW_U33- 1538+00.00 PAPERSIZE: 34x22 (in.) DATE: 8/27/2025 TIME: 8:21:23 PM PLTDRV: OHDOT_PDF.pltcfg PENTBL: OHDOT_Pen.tbl USER: jespelage@ljbinc.com WORKSPACE: OHDOTCEv02 WORKSET: 119387 PRODUCT: OpenRoadsDesigner 24.00.00.205
pw:\\ohiodot-pw.bentley.com:ohiodot-pw-02\Documents\01 Active Projects\District 06\Franklin\119387\401-Engineering_LJB\Roadway\Sheets\119387_XS005.dgn

FRA/FAI-33-22.99/0.00

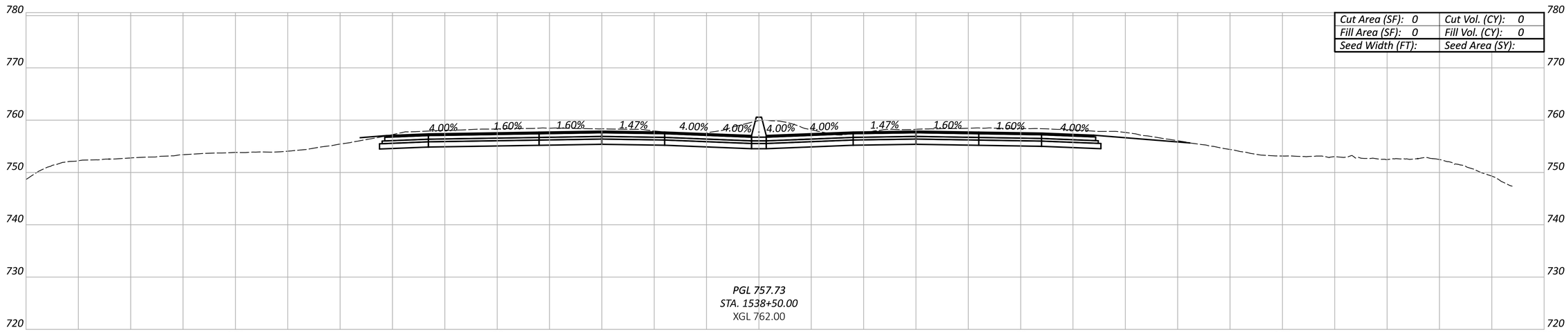

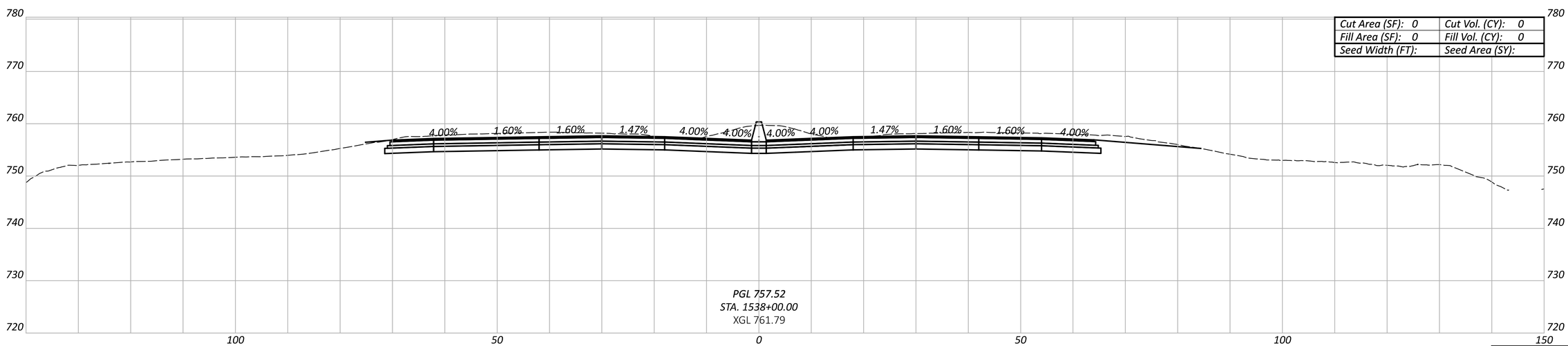

CROSS-SECTION - U.S. 33
STA. 1538+00.00 TO STA. 1538+50.00

Sheet Totals		
Seeding	Cut	Fill

DESIGN AGENCY

DESIGNER ASN

REVIEWER JRE 08/15/25

PROJECT ID 121811

SHEET P.337 | TOTAL P.660

MODEL: CLX_RW_US33- 1539+00.00 PAPERSIZE: 34x22 (in.) DATE: 8/27/2025 TIME: 8:21:29 PM PLTDRV: OHDOT_PDF.pltcfg PENTBL: OHDOT_Pen.tbl USER: jespelage@ljbinc.com WORKSPACE: OHDOTCEv02 WORKSET: 119387 PRODUCT: OpenRoadsDesigner 24.00.00.205
pw:\\ohiodot-pw.bentley.com:ohiodot-pw-02\Documents\01 Active Projects\District 06\Franklin\119387\401-Engineering_LIB\Roadway\Sheets\119387_XS005.dgn

FRA/FAI-33-22.99/0.00

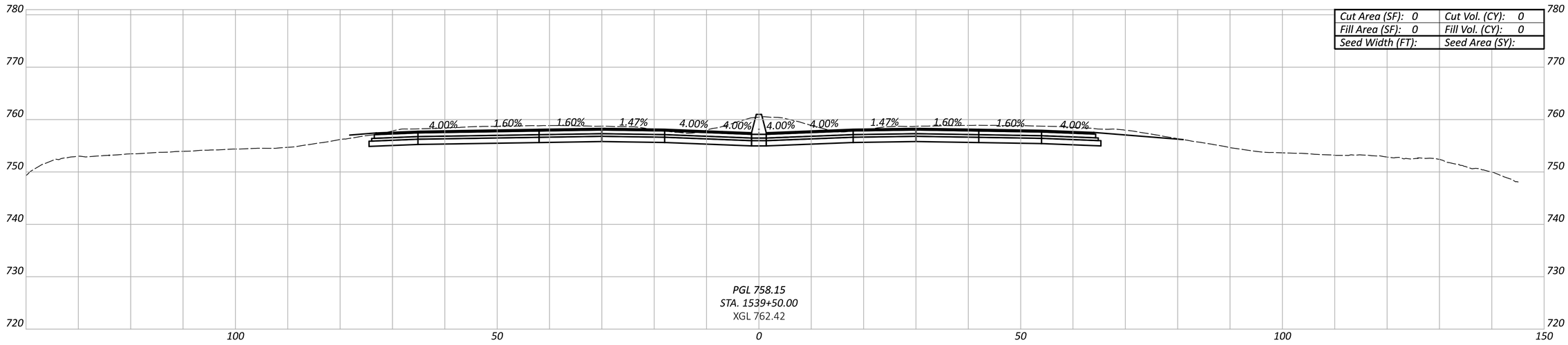

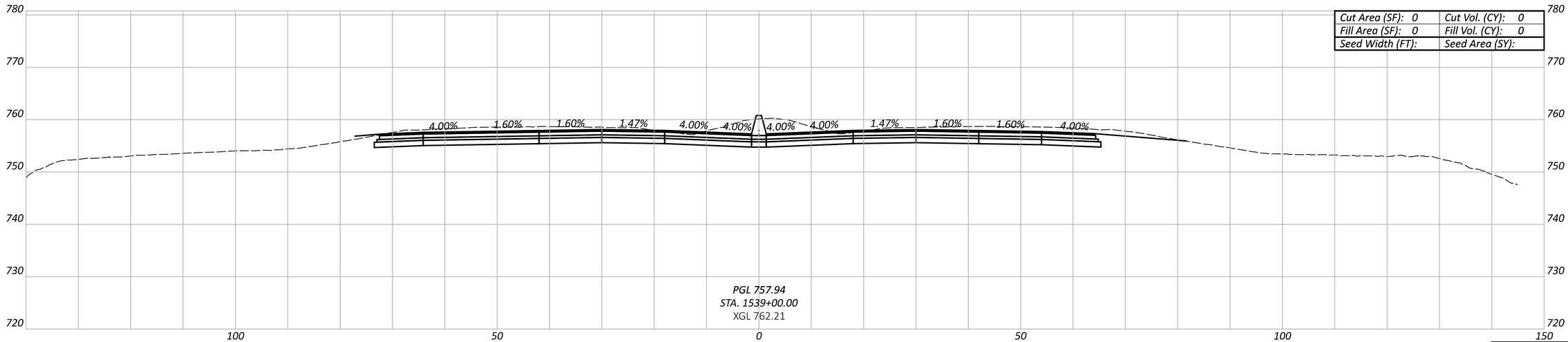

CROSS-SECTION - U.S. 33
STA. 1539+00.00 TO STA. 1539+50.00

Sheet Totals		
Seeding	Cut	Fill

DESIGN AGENCY

DESIGNER ASN

REVIEWER JRE 08/15/25

PROJECT ID 121811

SHEET P.338 TOTAL P.660

MODEL: CLX_RW_US33- 1540+00.00 PAPERSIZE: 34x22 (in.) DATE: 8/27/2025 TIME: 8:21:35 PM PLTDRV: OHDOT_PDF.pltcfg PENTBL: OHDOT_Pen.tbl USER: jespelage@jlbinc.com WORKSPACE: OHDOTCEv02 WORKSET: 119387 PRODUCT: OpenRoadsDesigner 24.00.00.205
pw:\\ohiodot-pw.bentley.com:ohiodot-pw-02\Documents\01 Active Projects\District 06\Franklin\119387\401-Engineering_LIB\Roadway\Sheets\119387_XS005.dgn

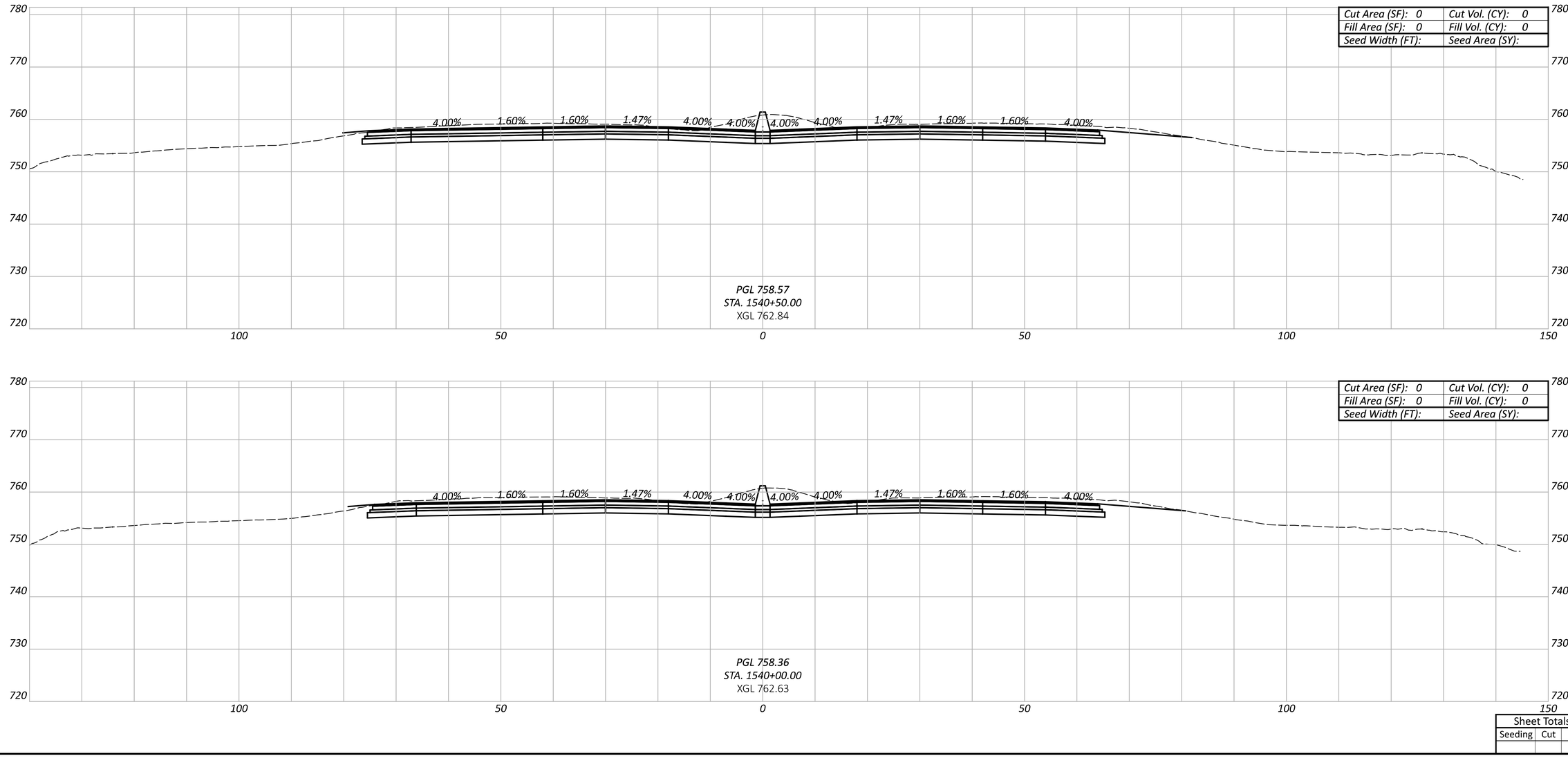

CROSS-SECTION - U.S. 33
STA. 1540+00.00 TO STA. 1540+50.00

Sheet Totals		
Seeding	Cut	Fill

DESIGN AGENCY

DESIGNER ASN

REVIEWER JRE 08/15/25

PROJECT ID 121811

SHEET P.339 TOTAL P.660

MODEL: CLX_RW_U533- 1541+00.00 PAPERSIZE: 34x22 (in.) DATE: 8/27/2025 TIME: 8:21:42 PM PLTDRV: OHDOT_PDF.pltcfg PENTBL: OHDOT_Pen.tbl USER: jespelage@ljbinc.com WORKSPACE: OHDOTCEv02 WORKSET: 119387 PRODUCT: OpenRoadsDesigner 24.00.00.205
pw:\\ohiodot-pw.bentley.com:ohiodot-pw-02\Documents\01 Active Projects\District 06\Franklin\119387\401-Engineering_LJB\Roadway\Sheets\119387_XS005.dgn

FRA/FAI-33-22.99/0.00

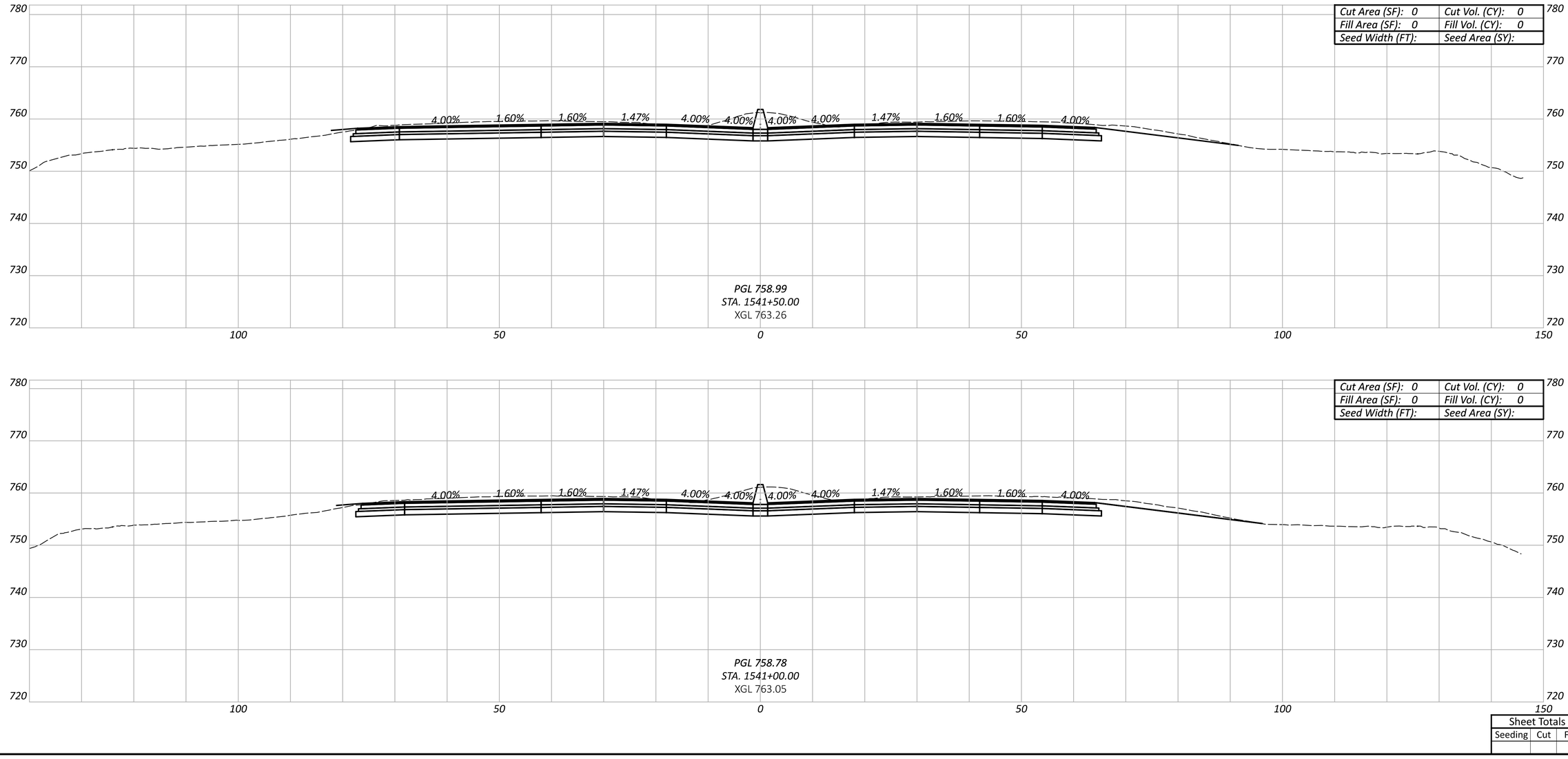

Sheet Totals		
Seeding	Cut	Fill

CROSS-SECTION - U.S. 33
STA. 1541+00.00 TO STA. 1541+50.00

DESIGN AGENCY

DESIGNER ASN

REVIEWER JRE 08/15/25

PROJECT ID 121811

SHEET P.340 TOTAL P.660

MODEL: CLX_RW_US33- 1542+00.00 PAPERSIZE: 34x22 (in.) DATE: 8/27/2025 TIME: 8:21:48 PM PLTDRV: OHDOT_PDF.pltcfg PENTBL: OHDOT_Pen.tbl USER: jespelage@ljbinc.com WORKSPACE: OHDOTCEv02 WORKSET: 119387 PRODUCT: OpenRoadsDesigner 24.00.00.205
pw:\\ohiodot-pw.bentley.com:ohiodot-pw-02\Documents\01 Active Projects\District 06\Franklin\119387\401-Engineering_LJB\Roadway\Sheets\119387_XS005.dgn

FRA/FAI-33-22.99/0.00

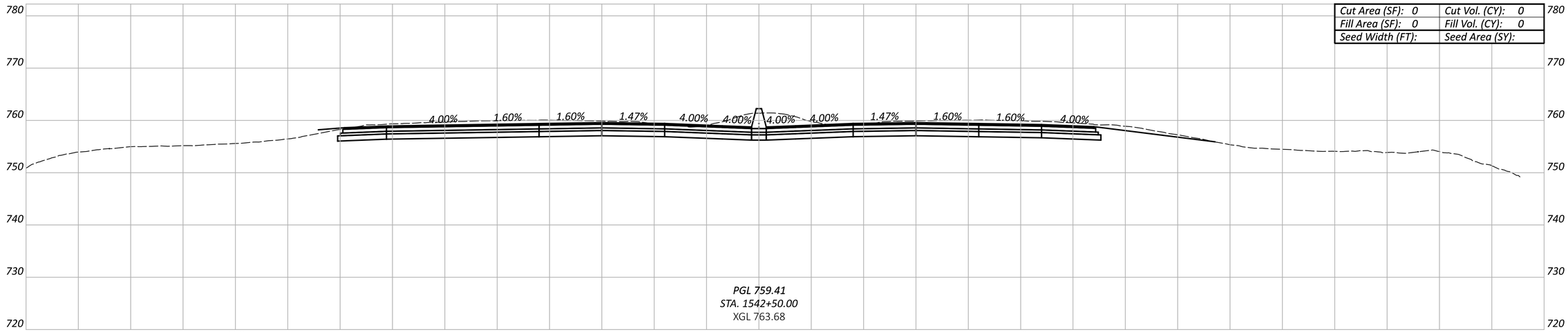

Cut Area (SF): 0	Cut Vol. (CY): 0
Fill Area (SF): 0	Fill Vol. (CY): 0
Seed Width (FT):	Seed Area (SY):

PGL 759.41
STA. 1542+50.00
XGL 763.68

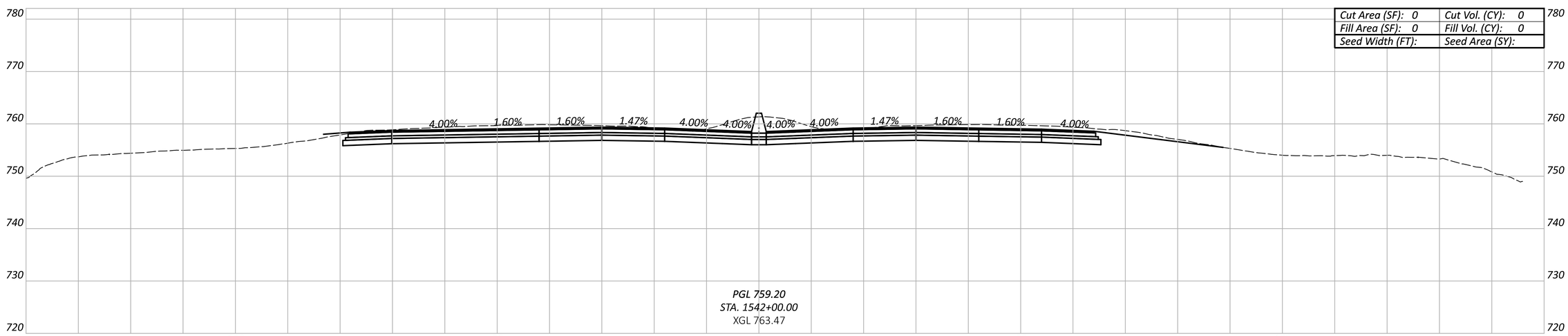

Cut Area (SF): 0	Cut Vol. (CY): 0
Fill Area (SF): 0	Fill Vol. (CY): 0
Seed Width (FT):	Seed Area (SY):

PGL 759.20
STA. 1542+00.00
XGL 763.47

Sheet Totals		
Seeding	Cut	Fill

CROSS-SECTION - U.S. 33
STA. 1542+00.00 TO STA. 1542+50.00

DESIGN AGENCY

DESIGNER
ASN

REVIEWER
JRE 08/15/25

PROJECT ID
121811

SHEET	TOTAL
P.341	P.660

MODEL: CLK_RW_US33- 1543+00.00 PAPERSIZE: 34x22 (in.) DATE: 8/27/2025 TIME: 8:21:55 PM PLTDRV: OHDOT_PDF.pltcfg PENTBL: OHDOT_Pen.tbl USER: jespelage@jlbinc.com WORKSPACE: OHDOTCEv02 WORKSET: 119387 PRODUCT: OpenRoadsDesigner 24.00.00.205
pw:\\ohiodot-pw.bentley.com:ohiodot-pw-02\Documents\01 Active Projects\District 06\Franklin\119387\401-Engineering_LJB\Roadway\Sheets\119387_XS005.dgn

FRA/FAI-33-22.99/0.00

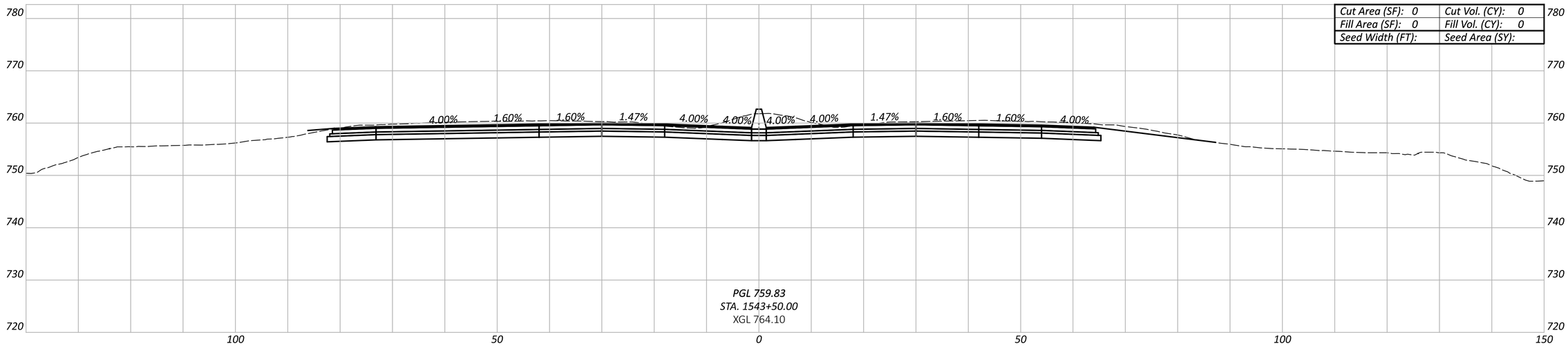

Cut Area (SF): 0	Cut Vol. (CY): 0
Fill Area (SF): 0	Fill Vol. (CY): 0
Seed Width (FT):	Seed Area (SY):

PGL 759.83
STA. 1543+50.00
XGL 764.10

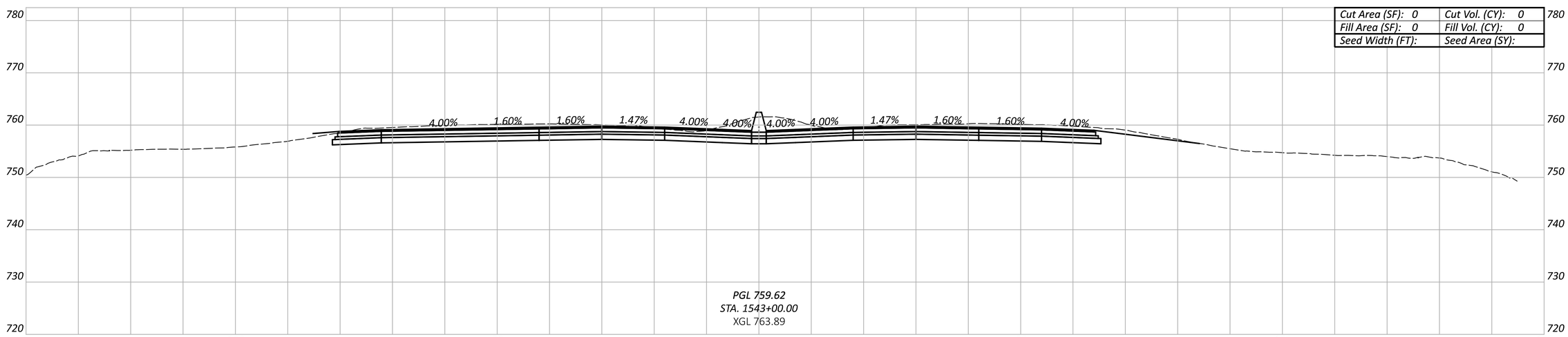

Cut Area (SF): 0	Cut Vol. (CY): 0
Fill Area (SF): 0	Fill Vol. (CY): 0
Seed Width (FT):	Seed Area (SY):

PGL 759.62
STA. 1543+00.00
XGL 763.89

Sheet Totals		
Seeding	Cut	Fill

CROSS-SECTION - U.S. 33
STA. 1543+00.00 TO STA. 1543+50.00

DESIGN AGENCY

DESIGNER ASN

REVIEWER JRE 08/15/25

PROJECT ID 121811

SHEET P.342 TOTAL P.660

MODEL: CLX_RW_US33- 1544+00.00 PAPERSIZE: 34x22 (in.) DATE: 8/27/2025 TIME: 8:22:01 PM PLTDRV: OHDOT_PDF.pltcfg PENTBL: OHDOT_Pen.tbl USER: jespelage@jljinc.com WORKSPACE: OHDOTCEv02 WORKSET: 119387 PRODUCT: OpenRoadsDesigner 24.00.00.205
pw:\\ohiodot-pw.bentley.com:ohiodot-pw-02\Documents\01 Active Projects\District 06\Franklin\119387\401-Engineering_LIB\Roadway\Sheets\119387_XS005.dgn

FRA/FAI-33-22.99/0.00

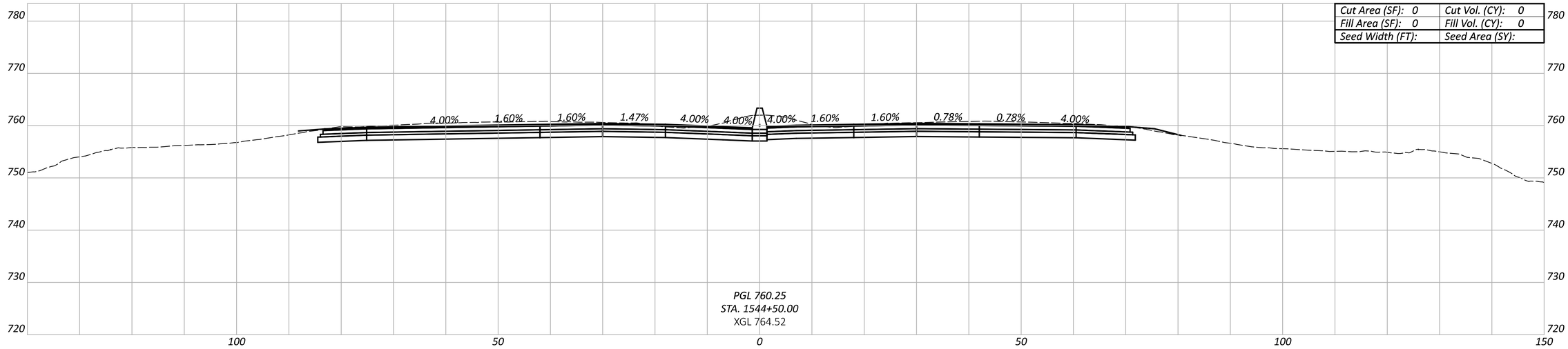

Cut Area (SF): 0	Cut Vol. (CY): 0
Fill Area (SF): 0	Fill Vol. (CY): 0
Seed Width (FT):	Seed Area (SY):

PGL 760.25
STA. 1544+50.00
XGL 764.52

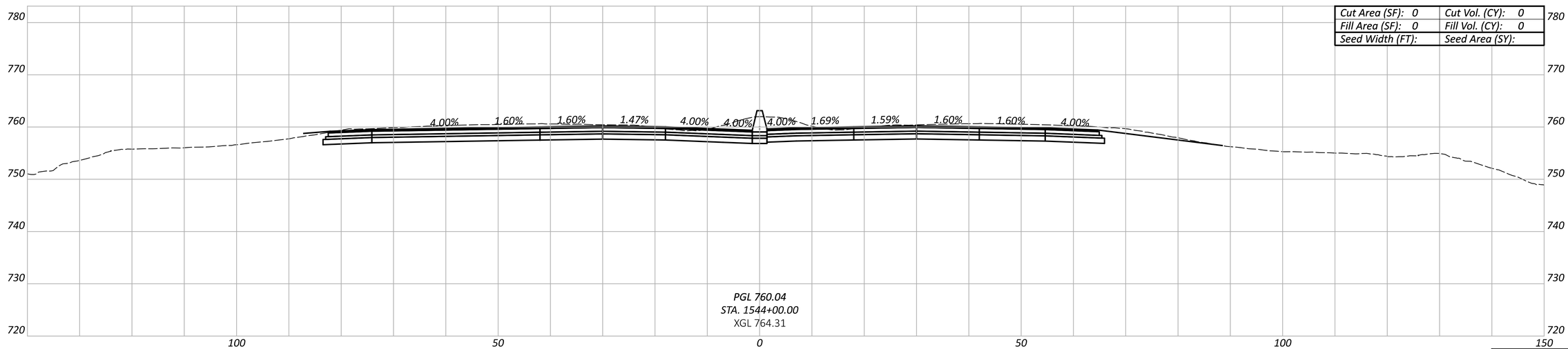

Cut Area (SF): 0	Cut Vol. (CY): 0
Fill Area (SF): 0	Fill Vol. (CY): 0
Seed Width (FT):	Seed Area (SY):

PGL 760.04
STA. 1544+00.00
XGL 764.31

Sheet Totals		
Seeding	Cut	Fill

CROSS-SECTION - U.S. 33
STA. 1544+00.00 TO STA. 1544+50.00

DESIGN AGENCY

DESIGNER ASN

REVIEWER JRE 08/15/25

PROJECT ID 121811

SHEET P.343 TOTAL P.660

MODEL: CLX_RW_U333- 1545+00.00 PAPERSIZE: 34x22 (in.) DATE: 8/27/2025 TIME: 8:22:08 PM PLTDRV: OHDOT_PDF.pltcfg PENTBL: OHDOT_Pen.tbl USER: jespelage@jlbinc.com WORKSPACE: OHDOTCEv02 WORKSET: 119387 PRODUCT: OpenRoadsDesigner 24.00.00.205
pw:\\ohiodot-pw.bentley.com:ohiodot-pw-02\Documents\01 Active Projects\District 06\Franklin\119387\401-Engineering_LJB\Roadway\Sheets\119387_XS005.dgn

FRA/FAI-33-22.99/0.00

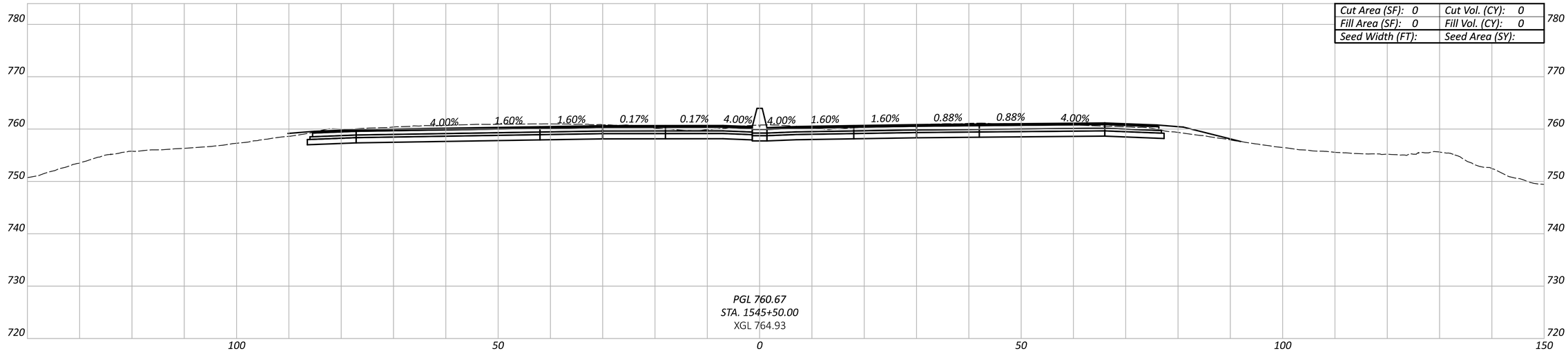

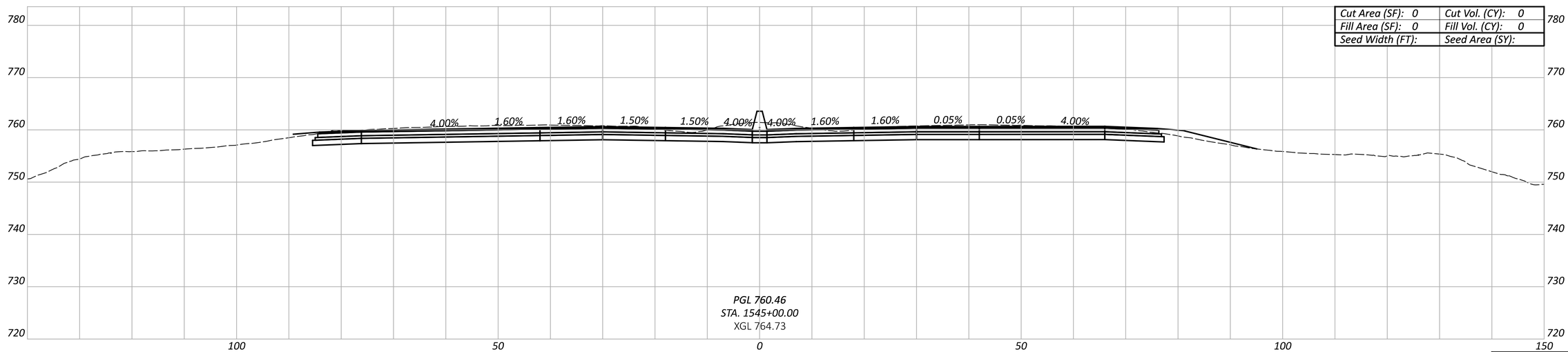

CROSS-SECTION - U.S. 33
STA. 1545+00.00 TO STA. 1545+50.00

Sheet Totals		
Seeding	Cut	Fill

DESIGN AGENCY

DESIGNER ASN

REVIEWER JRE 08/15/25

PROJECT ID 121811

SHEET P.344 TOTAL P.660

MODEL: CLX_RW_US33- 1546+00.00 PAPERSIZE: 34x22 (in.) DATE: 8/27/2025 TIME: 8:22:16 PM PLTDRV: OHDOT_PDF.pltcfg PENTBL: OHDOT_Pen.tbl USER: jespelage@jlbinc.com WORKSPACE: OHDOTCEv02 WORKSET: 119387 PRODUCT: OpenRoadsDesigner 24.00.00.205
pw:\\ohiodot-pw.bentley.com:ohiodot-pw-02\Documents\01 Active Projects\District 06\Franklin\119387\401-Engineering_LIB\Roadway\Sheets\119387_XS005.dgn

FRA/FAI-33-22.99/0.00

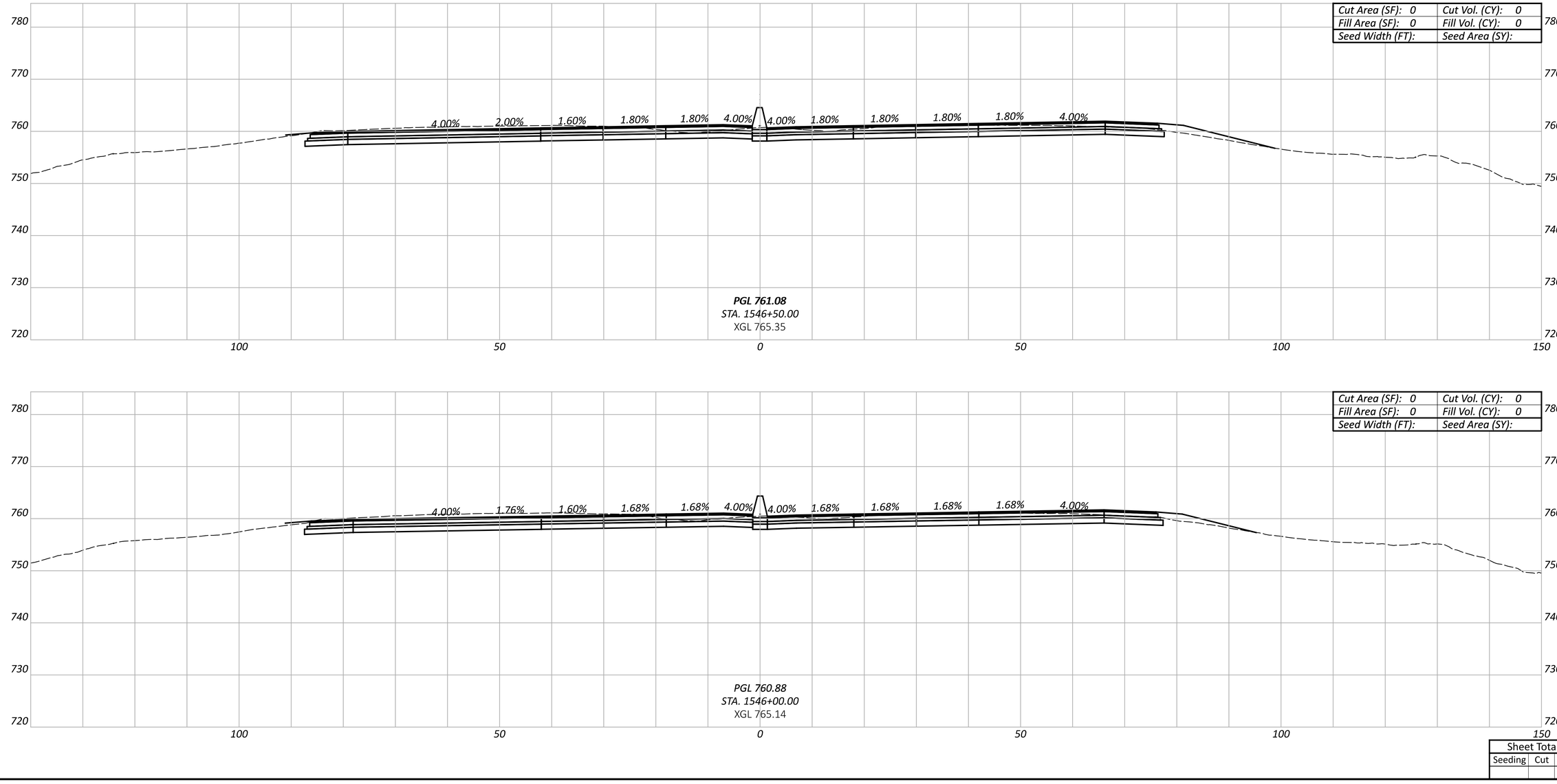

CROSS-SECTION - U.S. 33
STA. 1546+00.00 TO STA. 1546+50.00

Sheet Totals		
Seeding	Cut	Fill

DESIGN AGENCY

DESIGNER ASN

REVIEWER JRE 08/15/25

PROJECT ID 121811

SHEET P.345 TOTAL P.660

MODEL: CLX_RW_US33- 1547+00.00 PAPERSIZE: 34x22 (in.) DATE: 8/27/2025 TIME: 8:22:22 PM PLTDRV: OHDOT_PDF.pltcfg PENTBL: OHDOT_Pen.tbl USER: jespelage@jlbinc.com WORKSPACE: OHDOTCEv02 WORKSET: 119387 PRODUCT: OpenRoadsDesigner 24.00.00.205
pw:\\ohiodot-pw.bentley.com:ohiodot-pw-02\Documents\01 Active Projects\District 06\Franklin\119387\401-Engineering_LIB\Roadway\Sheets\119387_XS005.dgn

FRA/FAI-33-22.99/0.00

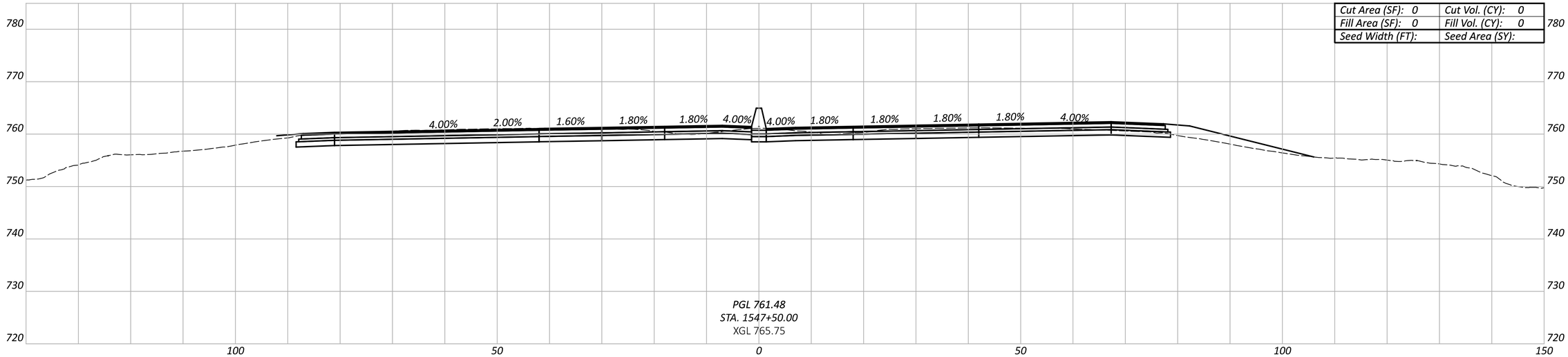

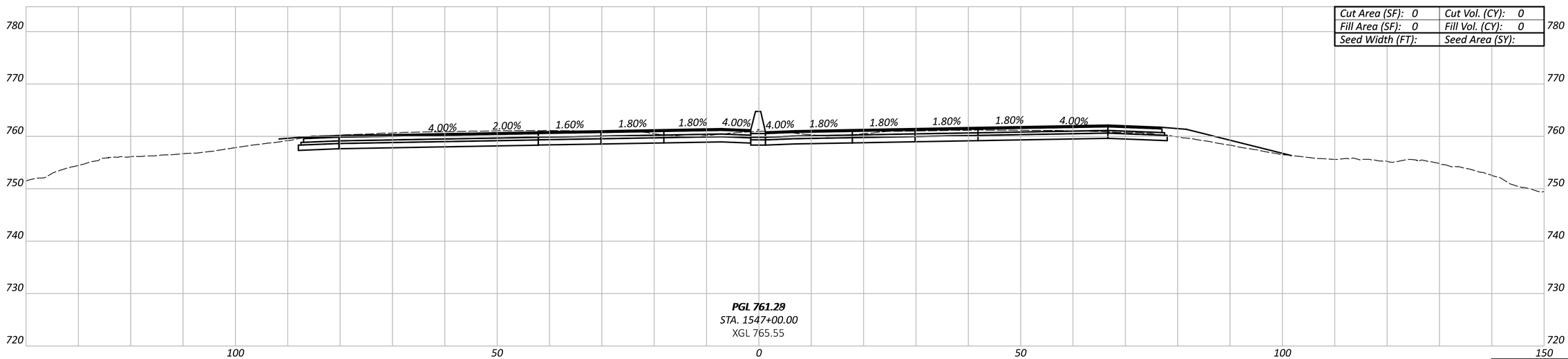

CROSS-SECTION - U.S. 33
STA. 1547+00.00 TO STA. 1547+50.00

Sheet Totals		
Seeding	Cut	Fill

DESIGN AGENCY

DESIGNER
ASN

REVIEWER
JRE 08/15/25

PROJECT ID
121811

SHEET	TOTAL
P.346	P.660

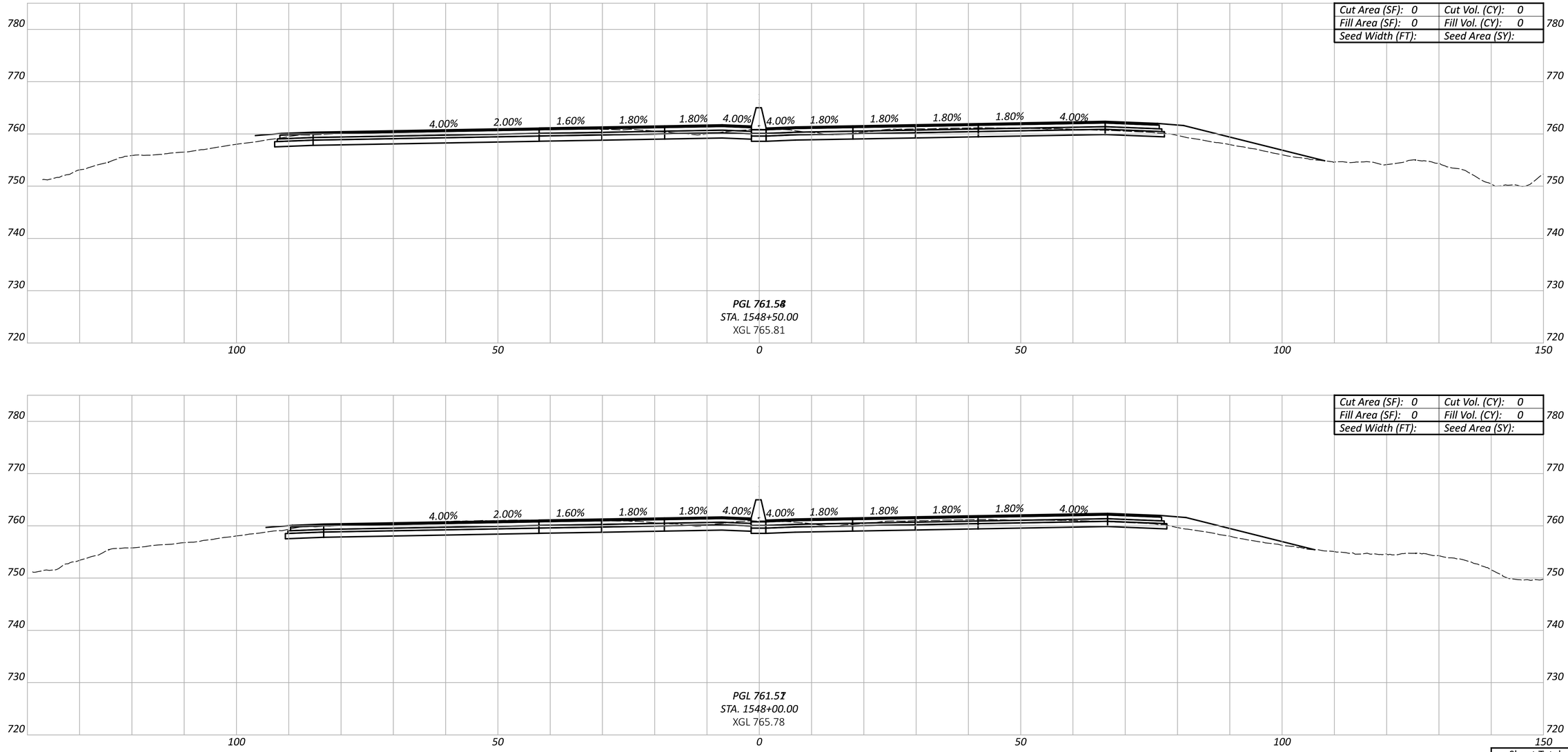

CROSS-SECTION - U.S. 33
STA. 1548+00.00 TO STA. 1548+50.00

Sheet Totals		
Seeding	Cut	Fill

DESIGN AGENCY

DESIGNER ASN

REVIEWER JRE 08/15/25

PROJECT ID 121811

SHEET P.347 TOTAL P.660

FRA/FAI-33-22.99/0.00

MODEL: CLX_RW_US33- 1548+00.00 PAPERSIZE: 34x22 (in.) DATE: 8/27/2025 TIME: 8:32:01 PM PLTDRV: OHDOT_PDF.pltcfg PENTBL: OHDOT_Pen.tbl USER: jespelage@jlbinc.com WORKSPACE: OHDOTCEv02 WORKSET: 119387 PRODUCT: OpenRoadsDesigner 24.00.00.205
pw:\\ohiodot-pw.bentley.com:ohiodot-pw-02\Documents\01 Active Projects\District 06\Franklin\119387\401-Engineering_LIB\Roadway\Sheets\119387_X5005.dgn

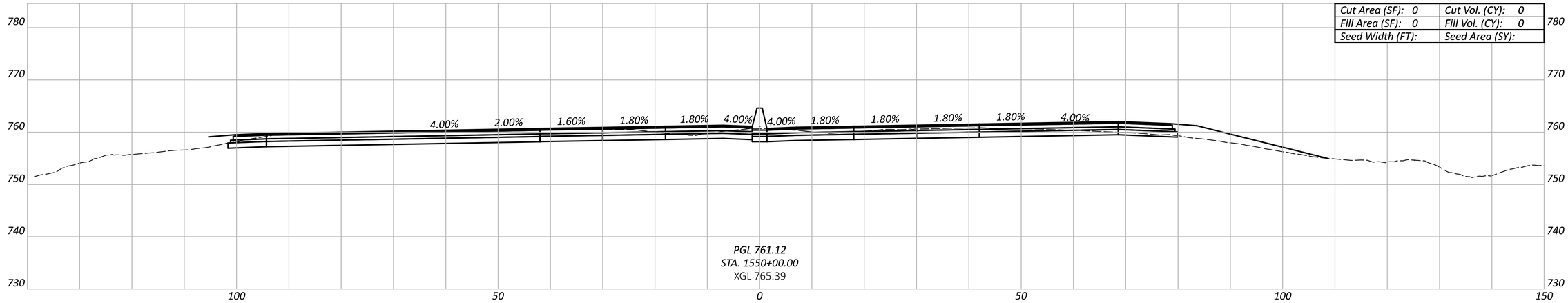

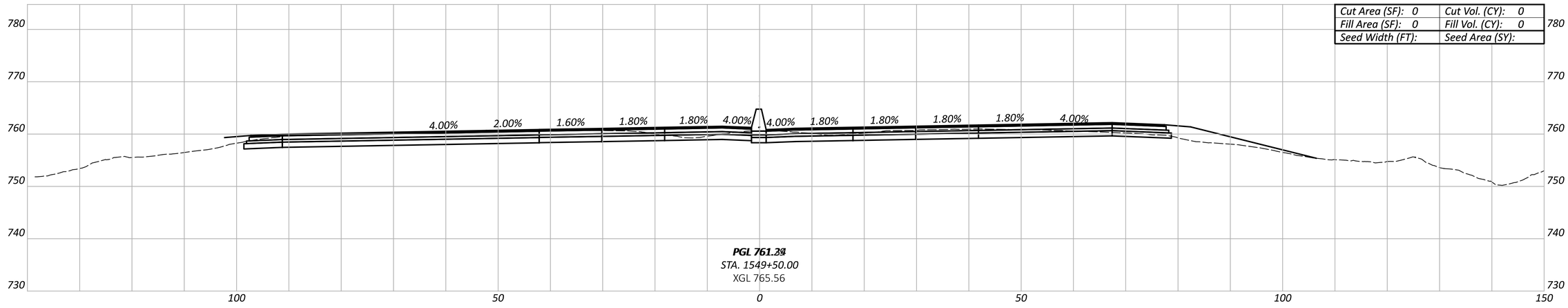

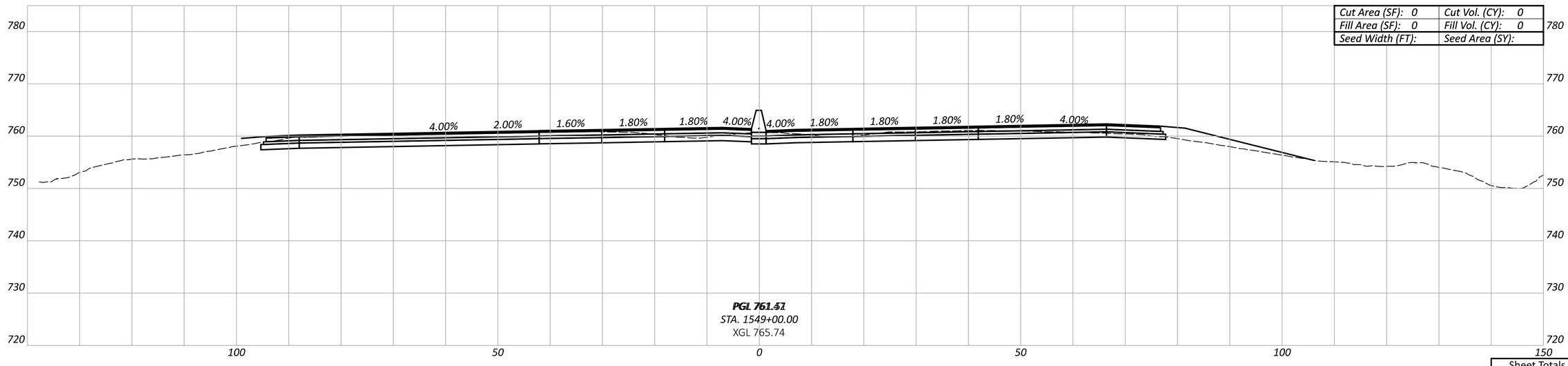

Sheet Totals

Seeding	Cut	Fill

CROSS-SECTION - U.S. 33
STA. 1549+00.00 TO STA. 1550+00.00

DESIGN AGENCY

DESIGNER ASN

REVIEWER JRE 08/15/25

PROJECT ID 121811

SHEET P.348 TOTAL P.660

FRA/FAI-33-22.99/0.00

MODEL: CLX_RW_US33- 1549+00.00 PAPERSIZE: 34x22 (in.) DATE: 8/27/2025 TIME: 8:32:08 PM PLTDRV: OHDOT_PDF.pltcfg PENTBL: OHDOT_Pen.tbl USER: jespelage@jlbinc.com WORKSPACE: OHDOTCEv02 WORKSET: 119387 PRODUCT: OpenRoadsDesigner 24.00.00.205
pw:\\ohiodot-pw.bentley.com:ohiodot-pw-02\Documents\01 Active Projects\District 06\Franklin\119387\401-Engineering_LIB\Roadway\Sheets\119387_XS005.dgn

MODEL: CLX_RW_U533- 1550+50.00 PAPERSIZE: 34x22 (in.) DATE: 8/27/2025 TIME: 8:32:17 PM PLTDRV: OHDOT_PDF.pltcfg PENTBL: OHDOT_Pen.tbl USER: jespelage@ljbinc.com
pw:\\ohiodot-pw.bentley.com:ohiodot-pw-02\Documents\01 Active Projects\District 06\Franklin\119387\401-Engineering_LJB\Roadway\Sheets\119387_XS005.dgn

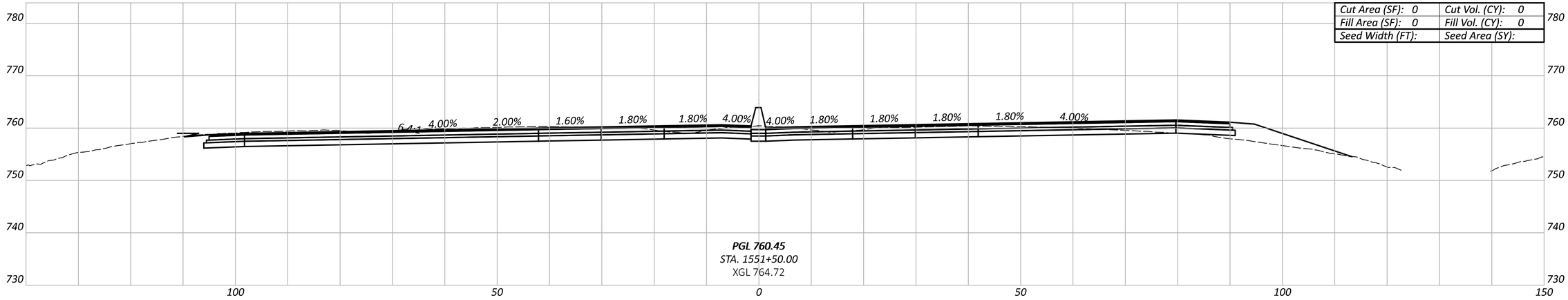

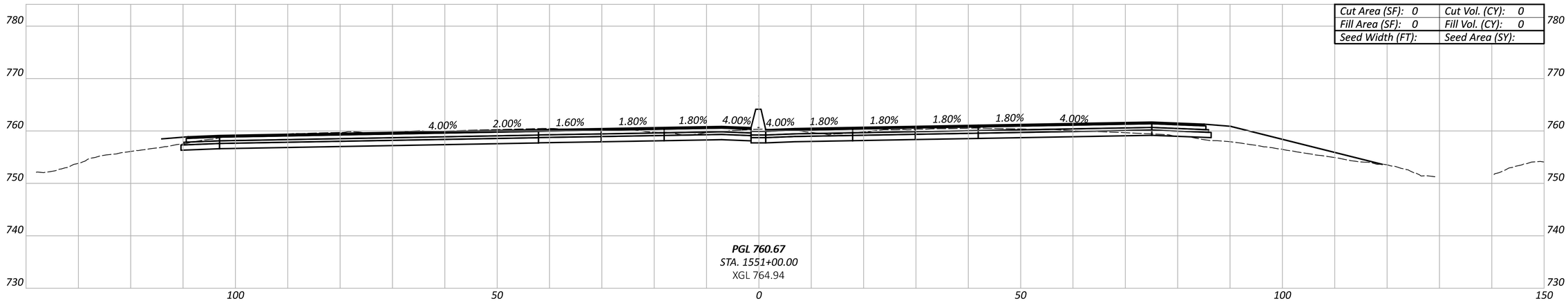

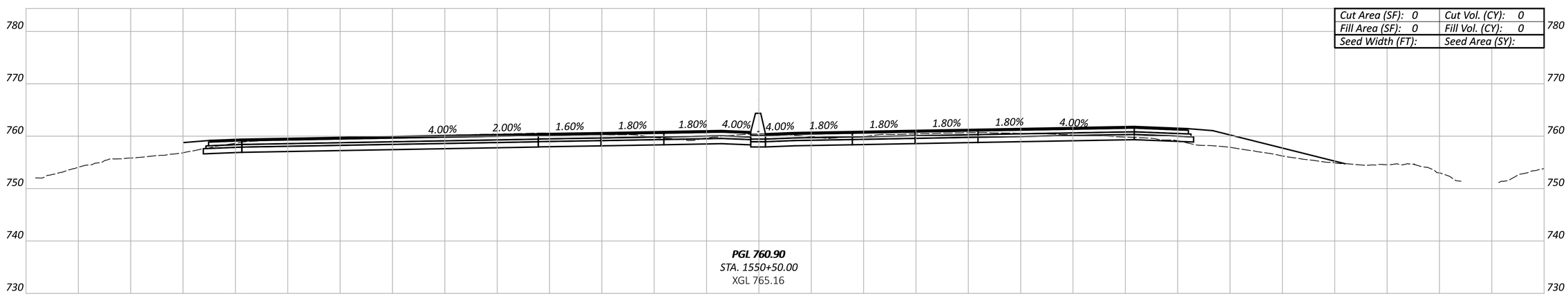

FRA/FAI-33-22.99/0.00

CROSS-SECTION - U.S. 33
STA. 1550+50.00 TO STA. 1551+50.00

Sheet Totals		
Seeding	Cut	Fill

DESIGN AGENCY

DESIGNER ASN

REVIEWER JRE 08/15/25

PROJECT ID 121811

SHEET P.349 TOTAL P.660

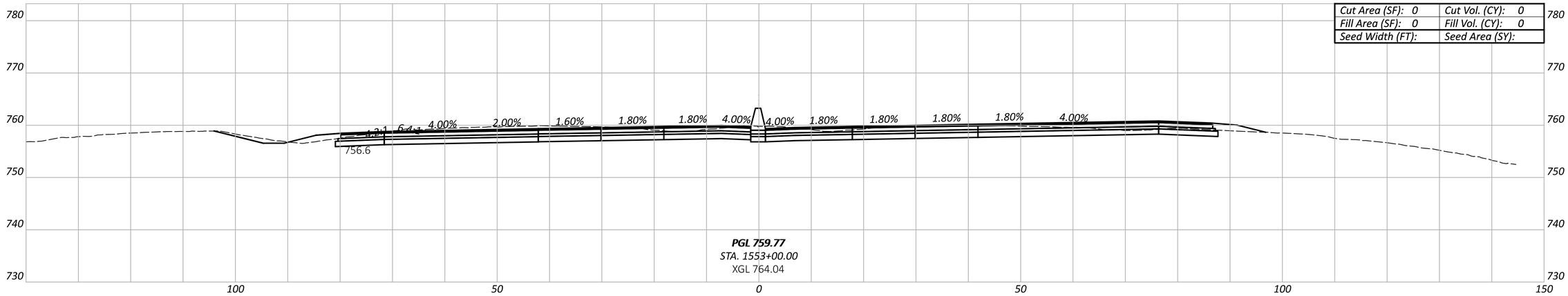

Cut Area (SF): 0	Cut Vol. (CY): 0
Fill Area (SF): 0	Fill Vol. (CY): 0
Seed Width (FT):	Seed Area (SY):

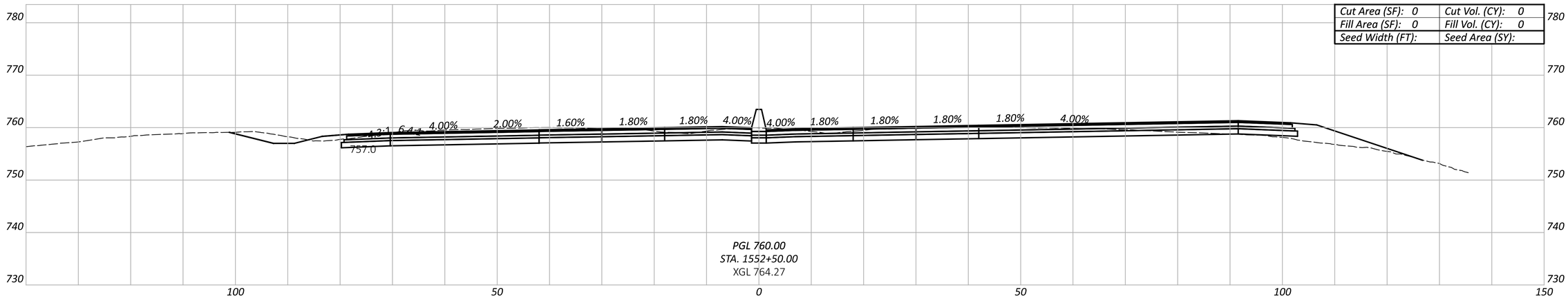

Cut Area (SF): 0	Cut Vol. (CY): 0
Fill Area (SF): 0	Fill Vol. (CY): 0
Seed Width (FT):	Seed Area (SY):



Cut Area (SF): 0	Cut Vol. (CY): 0
Fill Area (SF): 0	Fill Vol. (CY): 0
Seed Width (FT):	Seed Area (SY):

Sheet Totals		
Seeding	Cut	Fill

FRA/FAI-33-22.99/0.00

MODEL: CLX_RW_US33- 1552+00.00 PAPERSIZE: 34x22 (in.) DATE: 8/27/2025 TIME: 8:32:26 PM PLTDRV: OHDOT_PDF.pltcfg PENTBL: OHDOT_Pen.tbl USER: jespelage@jbinc.com WORKSPACE: OHDOTCEv02 WORKSET: 119387 PRODUCT: OpenRoadsDesigner 24.00.00.205
pw:\\ohiodot-pw.bentley.com:ohiodot-pw-02\Documents\01 Active Projects\District 06\Franklin\119387\401-Engineering_LJB\Roadway\Sheets\119387_XS005.dgn

CROSS-SECTION - U.S. 33
STA. 1552+00.00 TO STA. 1553+00.00

DESIGN AGENCY

DESIGNER ASN

REVIEWER JRE 08/15/25

PROJECT ID 121811

SHEET P.350 TOTAL P.660

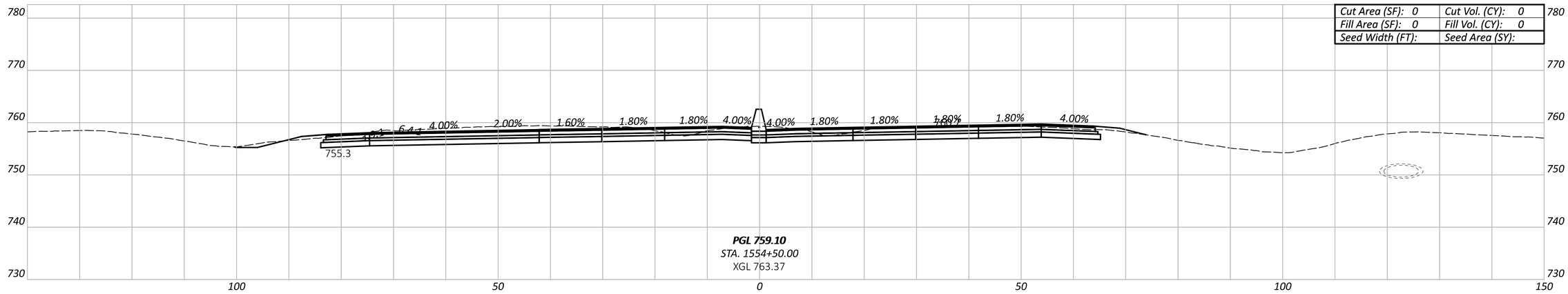

Cut Area (SF): 0	Cut Vol. (CY): 0
Fill Area (SF): 0	Fill Vol. (CY): 0
Seed Width (FT):	Seed Area (SY):

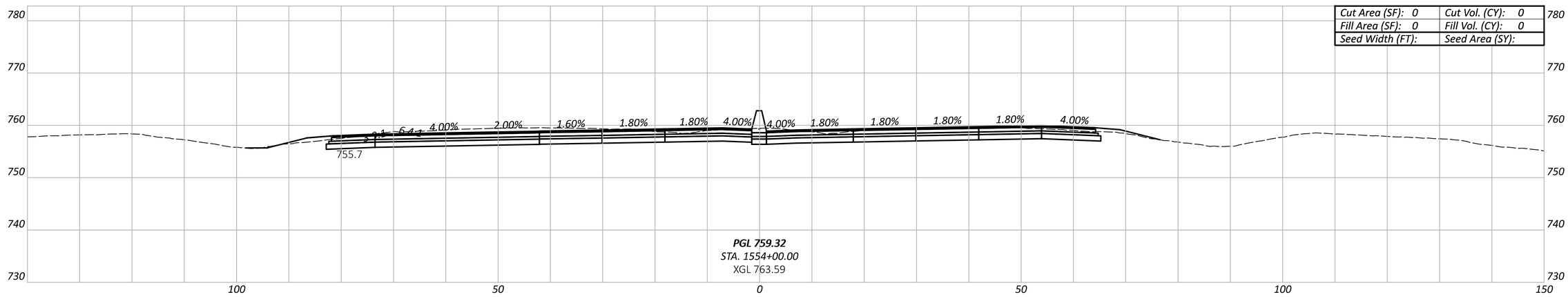

Cut Area (SF): 0	Cut Vol. (CY): 0
Fill Area (SF): 0	Fill Vol. (CY): 0
Seed Width (FT):	Seed Area (SY):

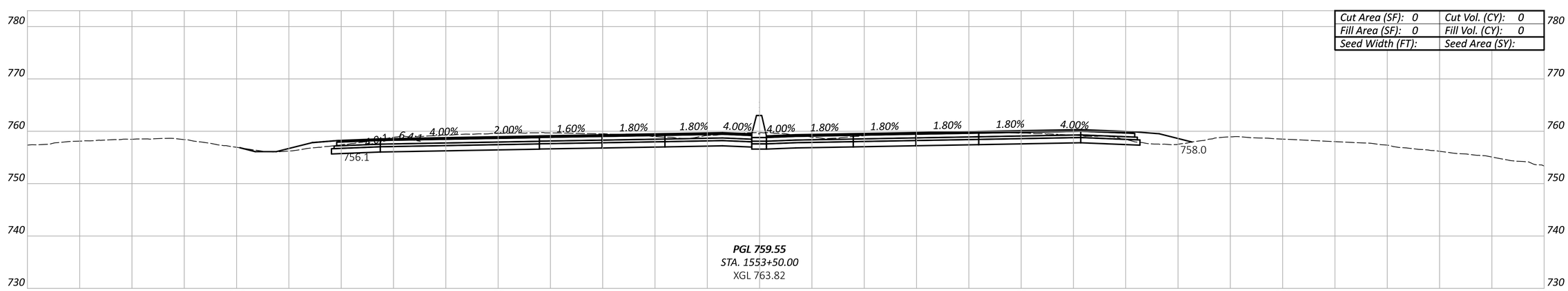

Cut Area (SF): 0	Cut Vol. (CY): 0
Fill Area (SF): 0	Fill Vol. (CY): 0
Seed Width (FT):	Seed Area (SY):

Sheet Totals		
Seeding	Cut	Fill

CROSS-SECTION - U.S. 33
STA. 1553+50.00 TO STA. 1554+50.00

DESIGN AGENCY

DESIGNER ASN

REVIEWER JRE 08/15/25

PROJECT ID 121811

SHEET P.351 TOTAL P.660

FRA/FAI-33-22.99/0.00

MODEL: CLX_RW_U533- 1553+50.00 PAPERSIZE: 34x22 (in.) DATE: 8/27/2025 TIME: 8:32:35 PM PLTDRV: OHDOT_PDF.pltcfg PENTBL: OHDOT_Pen.tbl USER: jespelage@ljbinc.com
pw:\\ohiodot-pw.bentley.com:ohiodot-pw-02\Documents\01 Active Projects\District 06\Franklin\119387\401-Engineering_LJB\Roadway\Sheets\119387_XS005.dgn

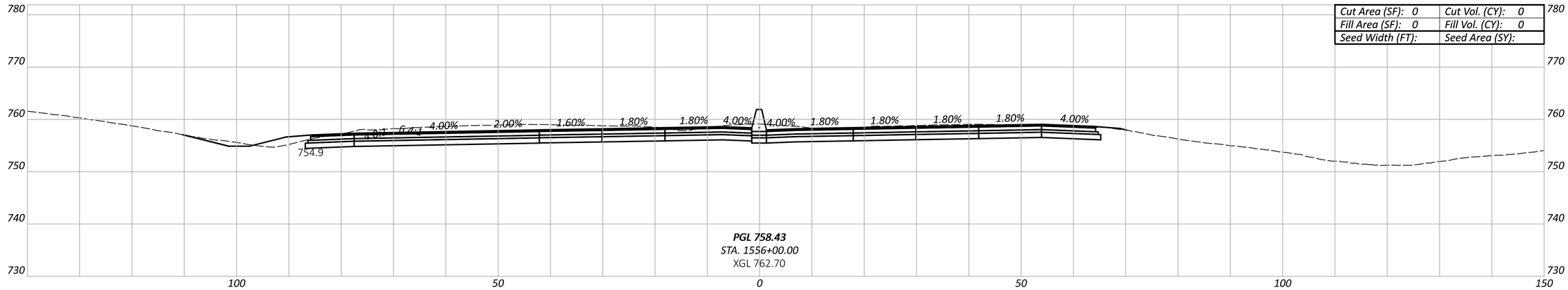

Cut Area (SF): 0	Cut Vol. (CY): 0
Fill Area (SF): 0	Fill Vol. (CY): 0
Seed Width (FT):	Seed Area (SY):

PGL 758.43
STA. 1556+00.00
XGL 762.70

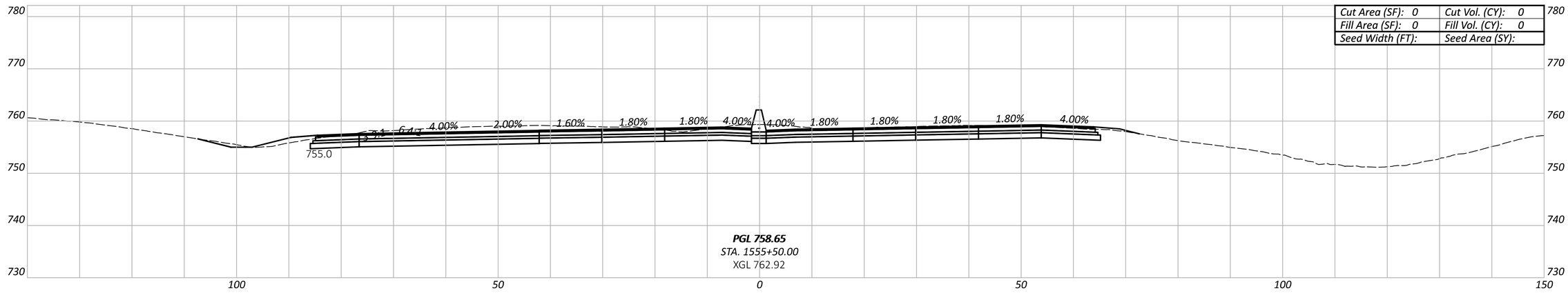

Cut Area (SF): 0	Cut Vol. (CY): 0
Fill Area (SF): 0	Fill Vol. (CY): 0
Seed Width (FT):	Seed Area (SY):

PGL 758.65
STA. 1555+50.00
XGL 762.92

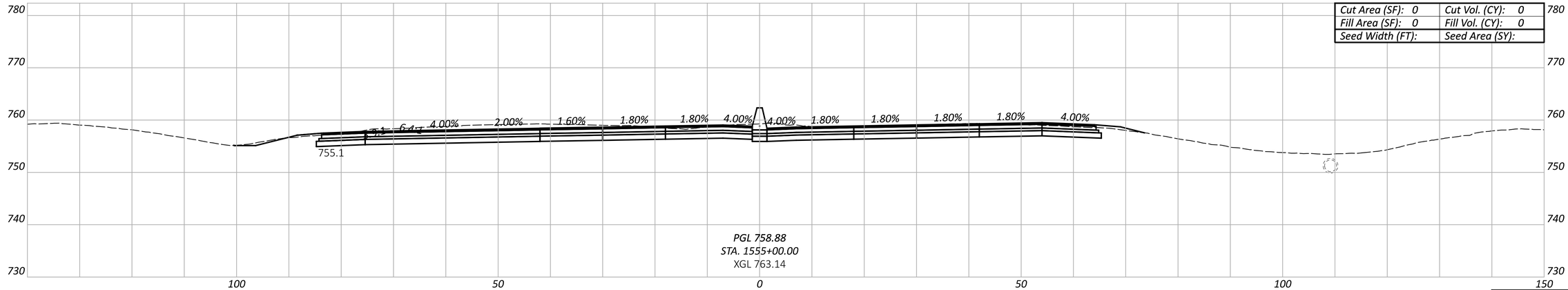

Cut Area (SF): 0	Cut Vol. (CY): 0
Fill Area (SF): 0	Fill Vol. (CY): 0
Seed Width (FT):	Seed Area (SY):

PGL 758.88
STA. 1555+00.00
XGL 763.14

Sheet Totals		
Seeding	Cut	Fill

CROSS-SECTION - U.S. 33
STA. 1555+00.00 TO STA. 1556+00.00

DESIGN AGENCY

DESIGNER ASN

REVIEWER JRE 08/15/25

PROJECT ID 121811

SHEET P.352 TOTAL P.660

FRA/FAI-33-22.99/0.00

MODEL: CLX_RW_US33- 1555+00.00 PAPERSIZE: 34x22 (in.) DATE: 8/27/2025 TIME: 8:32:43 PM PLTDRV: OHDOT_PDF.pltcfg PENTBL: OHDOT_Pen.tbl USER: jespelage@jbinc.com WORKSPACE: OHDOTCEv02 WORKSET: 119387 PRODUCT: OpenRoadsDesigner 24.00.00.205
pw:\\ohiodot-pw.bentley.com:ohiodot-pw-02\Documents\01 Active Projects\District 06\Franklin\119387\401-Engineering_LIB\Roadway\Sheets\119387_XS005.dgn

MODEL: CLK_RW_US33- 1556+50.00 PAPERSIZE: 34x22 (in.) DATE: 8/27/2025 TIME: 8:32:52 PM PLTDRV: OHDOT_PDF.pltcfg PENTBL: OHDOT_Pen.tbl USER: jespelage@ljbinc.com WORKSPACE: OHDOTCEv02 WORKSET: 119387 PRODUCT: OpenRoadsDesigner 24.00.00.205
pw:\\ohiodot-pw.bentley.com:ohiodot-pw-02\Documents\01 Active Projects\District 06\Franklin\119387\A01-Engineering_LJB\Roadway\Sheets\119387_XS005.dgn

FRA/FAI-33-22.99/0.00

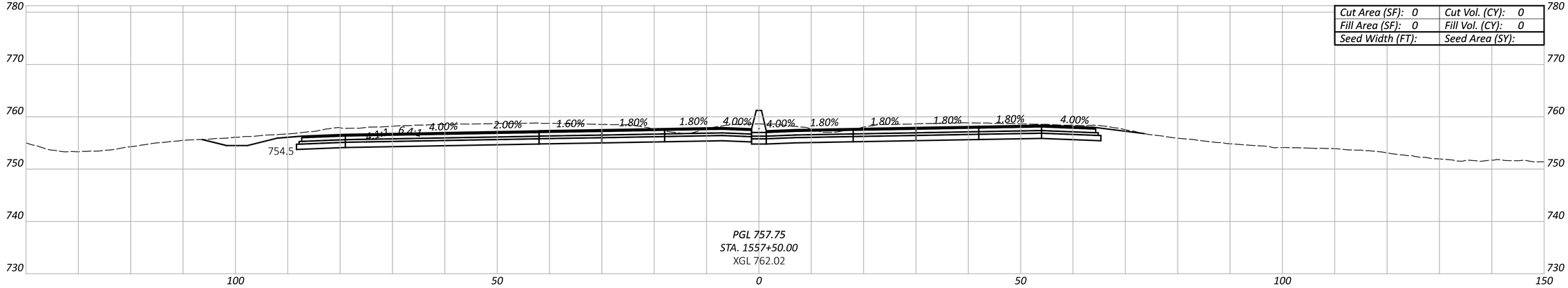

Cut Area (SF): 0	Cut Vol. (CY): 0
Fill Area (SF): 0	Fill Vol. (CY): 0
Seed Width (FT):	Seed Area (SY):

PGL 757.75
STA. 1557+50.00
XGL 762.02

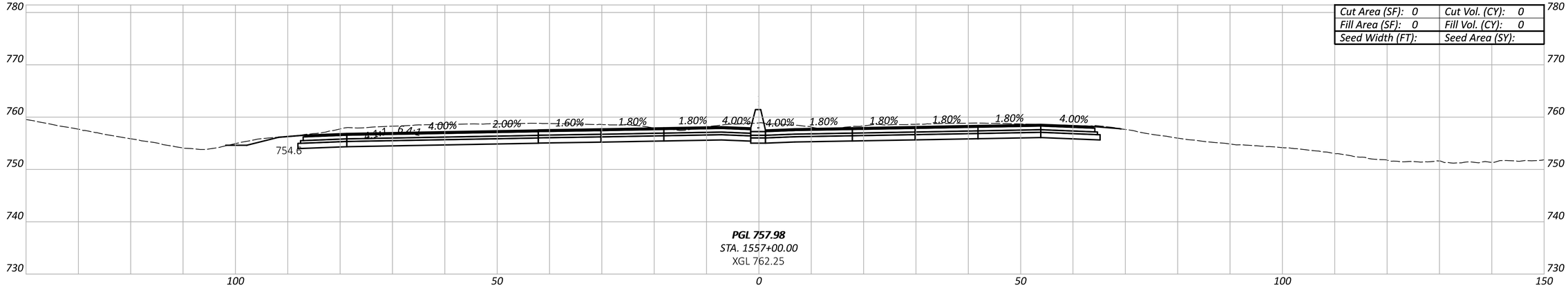

Cut Area (SF): 0	Cut Vol. (CY): 0
Fill Area (SF): 0	Fill Vol. (CY): 0
Seed Width (FT):	Seed Area (SY):

PGL 757.98
STA. 1557+00.00
XGL 762.25

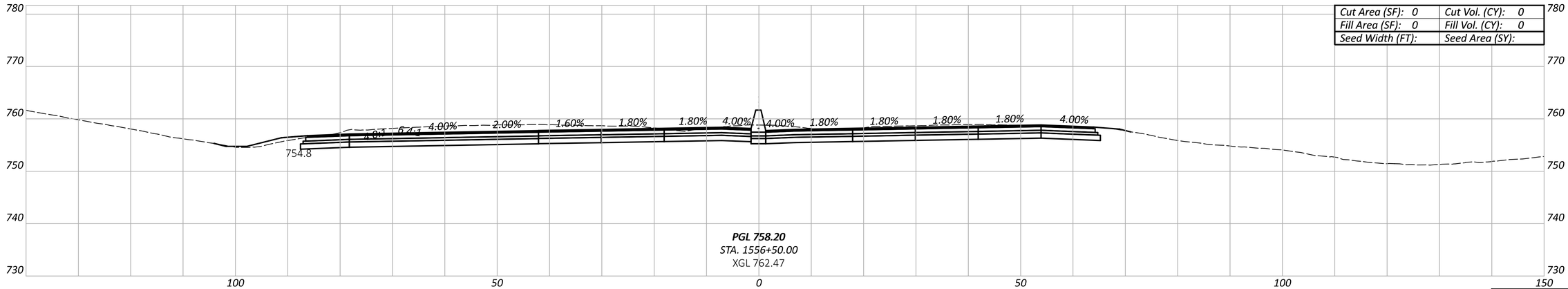

Cut Area (SF): 0	Cut Vol. (CY): 0
Fill Area (SF): 0	Fill Vol. (CY): 0
Seed Width (FT):	Seed Area (SY):

PGL 758.20
STA. 1556+50.00
XGL 762.47

Sheet Totals		
Seeding	Cut	Fill

CROSS-SECTION - U.S. 33
STA. 1556+50.00 TO STA. 1557+50.00

DESIGN AGENCY

DESIGNER ASN

REVIEWER JRE 08/15/25

PROJECT ID 121811

SHEET P.353 TOTAL P.660

MODEL: CLX_RW_U333- 1558+00.00 PAPERSIZE: 34x22 (in.) DATE: 8/27/2025 TIME: 8:33:02 PM PLTDRV: OHDOT_PDF.pltcfg PENTBL: OHDOT_Pen.tbl USER: jespelage@ljbinc.com WORKSPACE: OHDOTCEv02 WORKSET: 119387 PRODUCT: OpenRoadsDesigner 24.00.00.205
pw:\\ohiodot-pw.bentley.com:ohiodot-pw-02\Documents\01 Active Projects\District 06\Franklin\119387\401-Engineering_LJB\Roadway\Sheets\119387_XS005.dgn

FRA/FAI-33-22.99/0.00

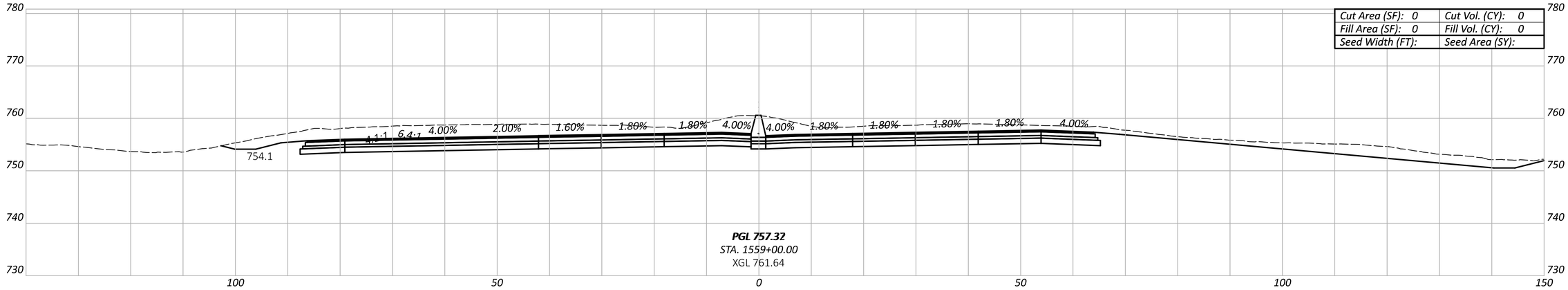

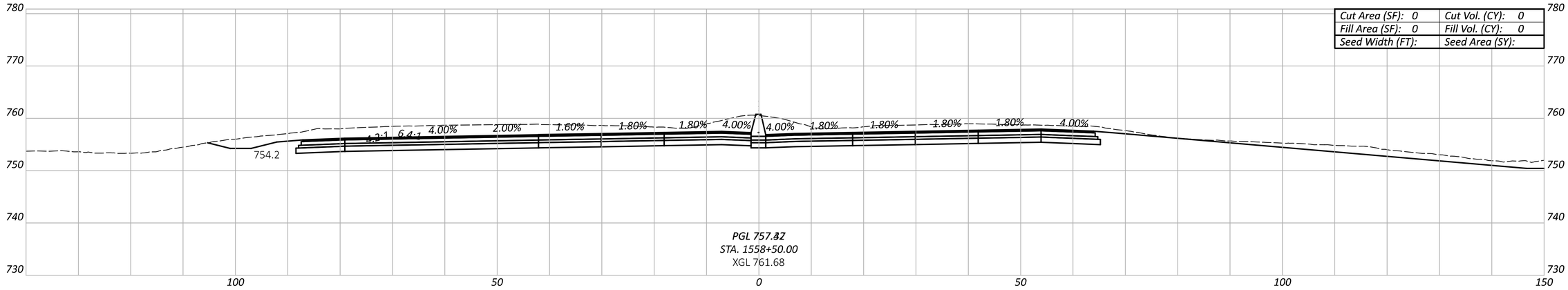

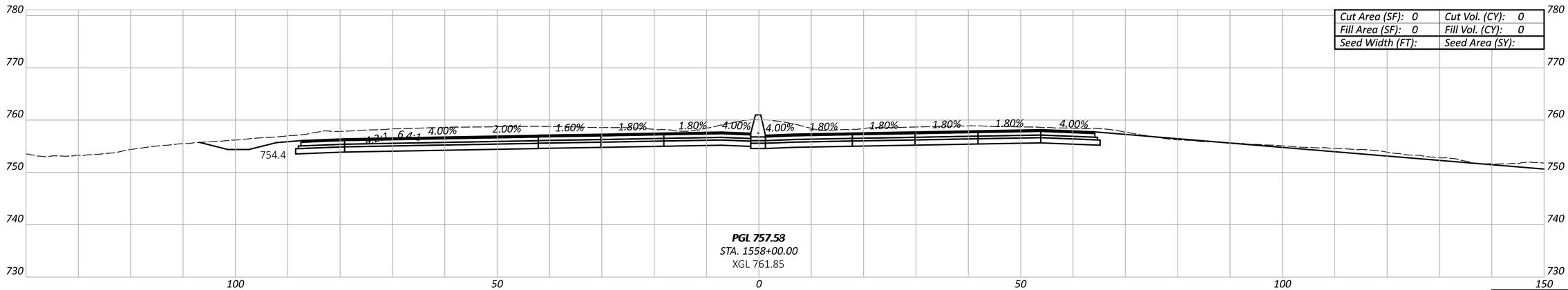

CROSS-SECTION - U.S. 33
STA. 1558+00.00 TO STA. 1559+00.00

Sheet Totals		
Seeding	Cut	Fill

DESIGN AGENCY

DESIGNER ASN

REVIEWER JRE 08/15/25

PROJECT ID 121811

SHEET P.354 TOTAL P.660

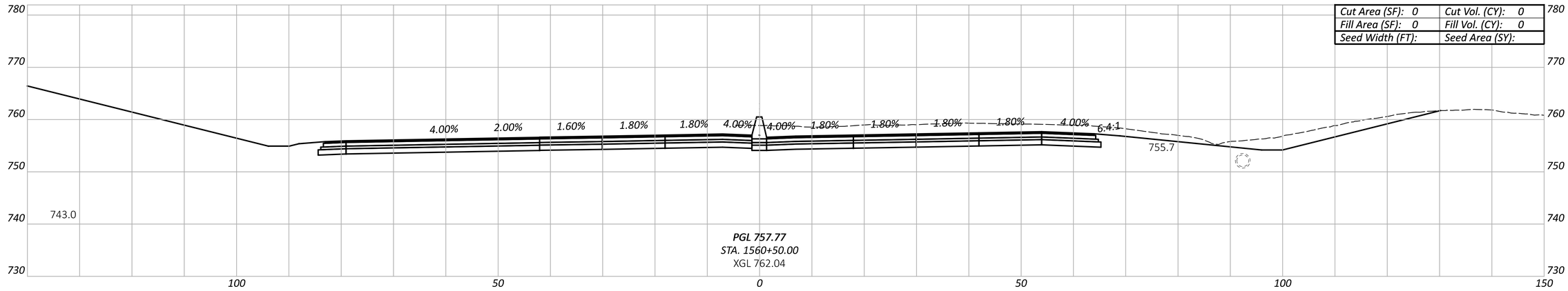

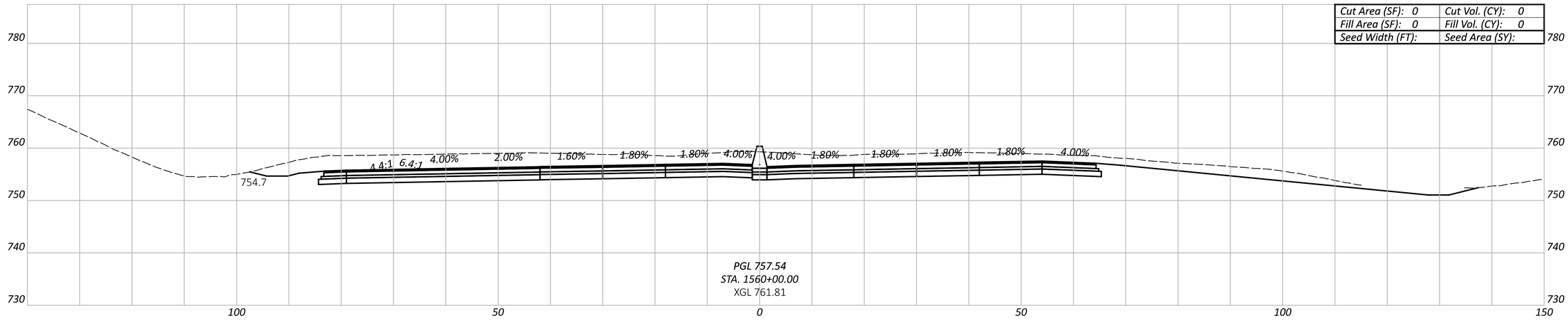

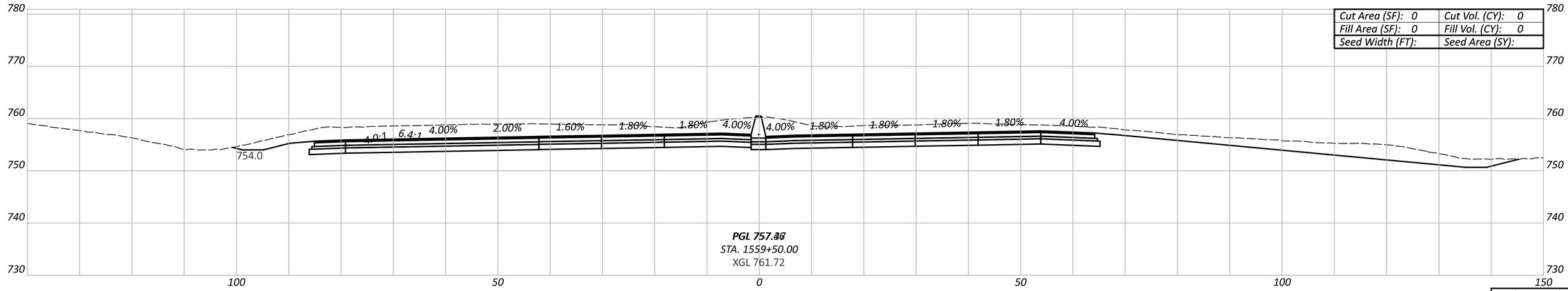

CROSS-SECTION - U.S. 33
STA. 1559+50.00 TO STA. 1560+50.00

Sheet Totals		
Seeding	Cut	Fill

DESIGN AGENCY

DESIGNER ASN

REVIEWER JRE 08/15/25

PROJECT ID 121811

SHEET P.355 TOTAL P.660

FRA/FAI-33-22.99/0.00

MODEL: CIX_RW_US33- 1559+50.00 PAPERSIZE: 34x22 (in.) DATE: 8/27/2025 TIME: 8:33:10 PM PLTDRV: OHDOT_PDF.pltcfg PENTBL: OHDOT_Pen.tbl USER: jespelage@ljbinc.com WORKSPACE: OHDOTCEv02 WORKSET: 119387 PRODUCT: OpenRoadsDesigner 24.00.00.205
pw:\\ohiodot-pw.bentley.com:ohiodot-pw-02\Documents\01 Active Projects\District 06\Franklin\119387\401-Engineering_LIB\Roadway\Sheets\119387_XS005.dgn

MODEL: CLX_RW_U33- 1561+00.00 PAPERSIZE: 34x22 (in.) DATE: 8/27/2025 TIME: 8:33:19 PM PLTDRV: OHDOT_PDF.pltcfg PENTBL: OHDOT_Pen.tbl USER: pw:\\ohiodot-pw.bentley.com:ohiodot-pw-02\Documents\01 Active Projects\District 06\Franklin\119387\401-Engineering_LJB\Roadway\Sheets\119387_XS005.dgn jespelage@ljbinc.com WORKSPACE: OHDOTCEv02 WORKSET: 119387 PRODUCT: OpenRoadsDesigner 24.00.00.205

FRA/FAI-33-22.99/0.00

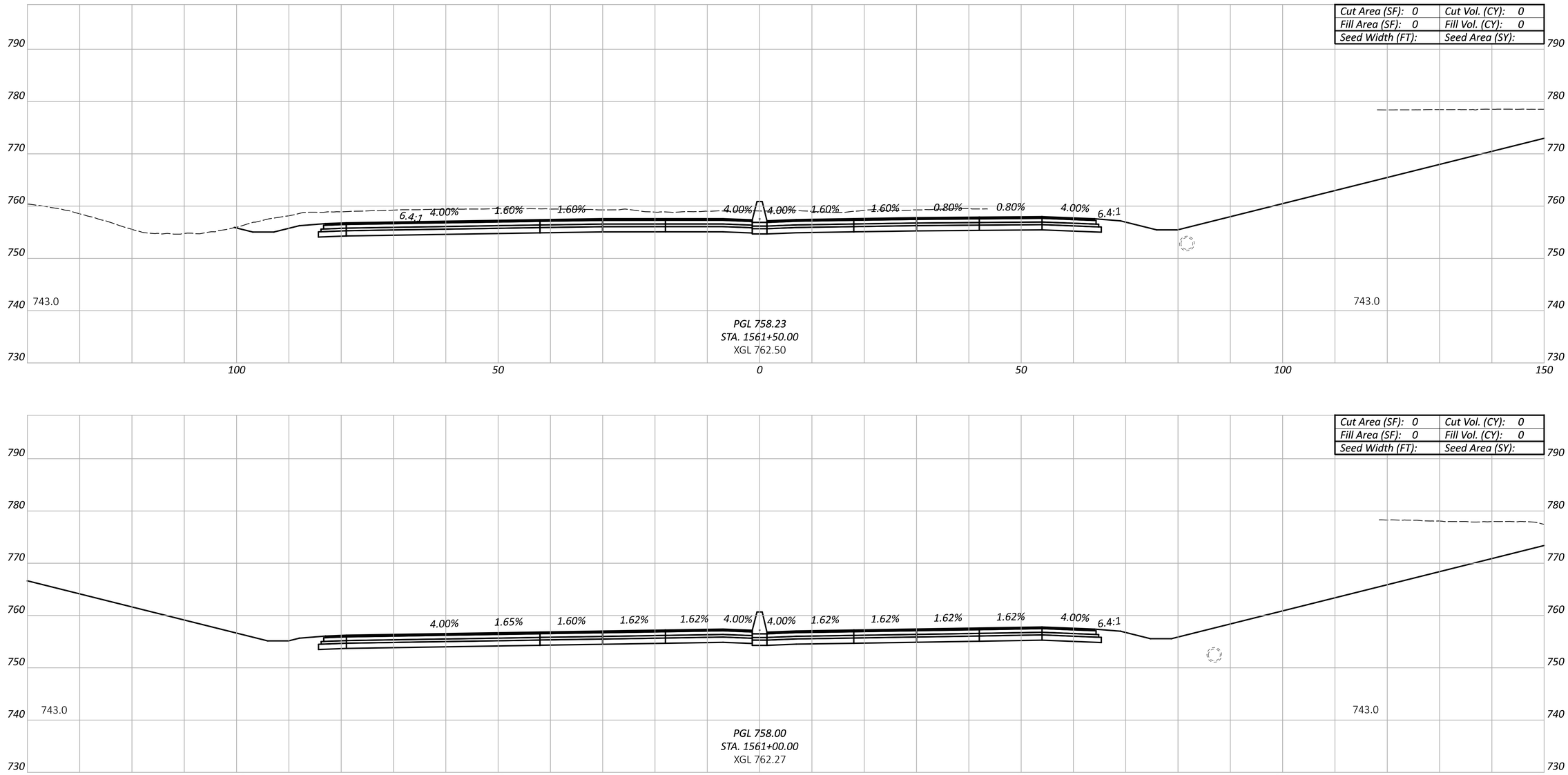

CROSS-SECTION - U.S. 33
STA. 1561+00.00 TO STA. 1561+50.00

Sheet Totals		
Seeding	Cut	Fill

DESIGN AGENCY

DESIGNER ASN

REVIEWER JRE 08/15/25

PROJECT ID 121811

SHEET P.356 TOTAL P.660

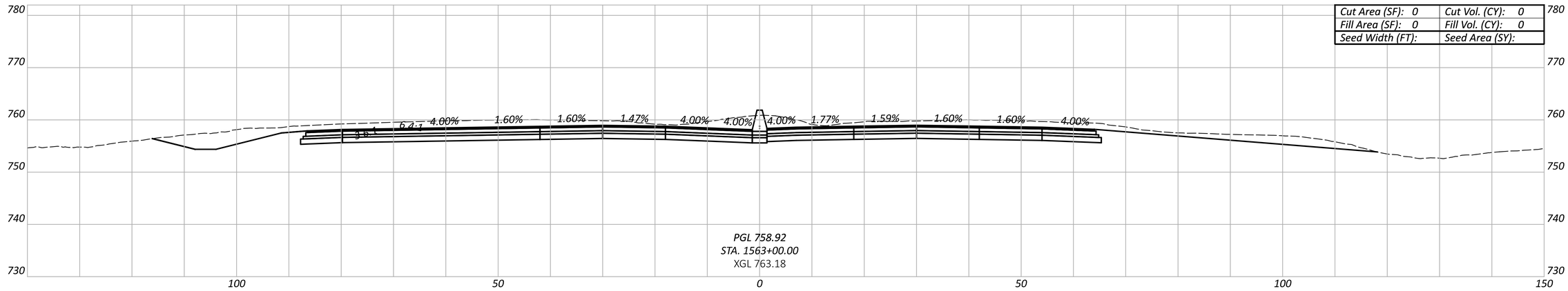

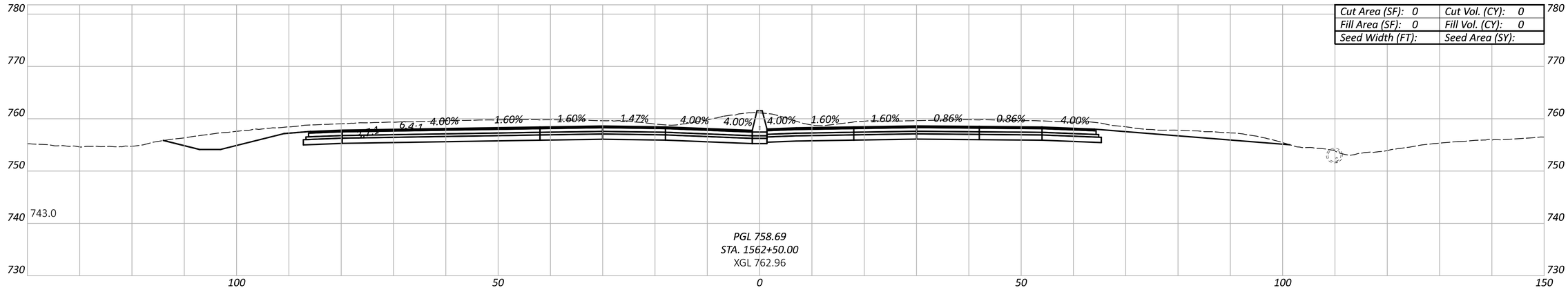

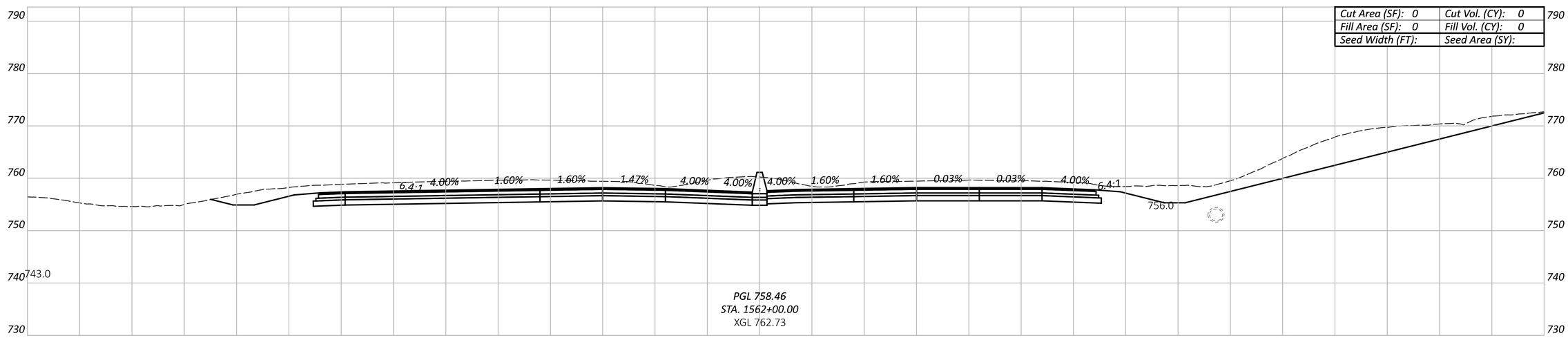

CROSS-SECTION - U.S. 33
STA. 1562+00.00 TO STA. 1563+00.00

Sheet Totals		
Seeding	Cut	Fill

DESIGN AGENCY

DESIGNER ASN

REVIEWER JRE 08/15/25

PROJECT ID 121811

SHEET P.357 TOTAL P.660

FRA/FAI-33-22.99/0.00

MODEL: CLX_RW_US33- 1562+00.00 PAPERSIZE: 34x22 (in.) DATE: 8/27/2025 TIME: 8:33:25 PM PLTDRV: OHDOT_PDF.pltcfg PENTBL: OHDOT_Pen.tbl USER: jespelage@ljbinc.com WORKSPACE: OHDOTCEv02 WORKSET: 119387 PRODUCT: OpenRoadsDesigner 24.00.00.205
pw:\\ohiodot-pw.bentley.com:ohiodot-pw-02\Documents\01 Active Projects\District 06\Franklin\119387\401-Engineering_LJB\Roadway\Sheets\119387_XS005.dgn

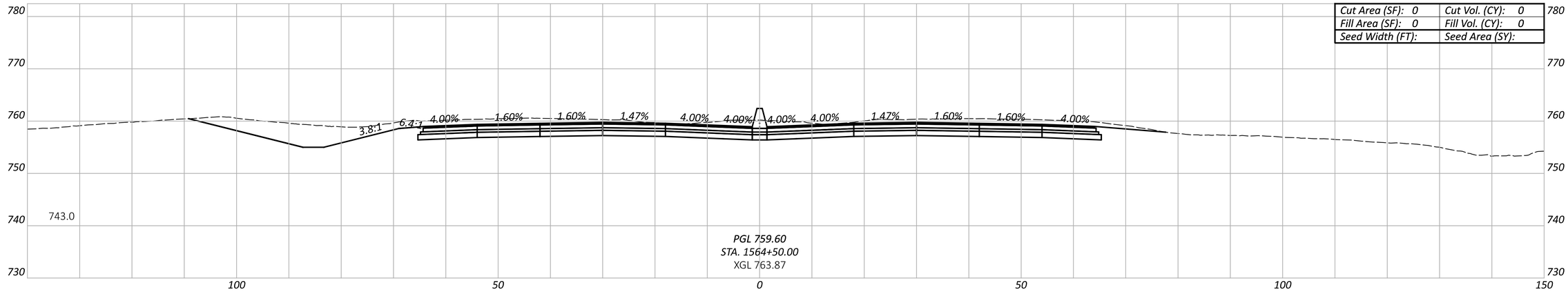

Cut Area (SF): 0	Cut Vol. (CY): 0
Fill Area (SF): 0	Fill Vol. (CY): 0
Seed Width (FT):	Seed Area (SY):

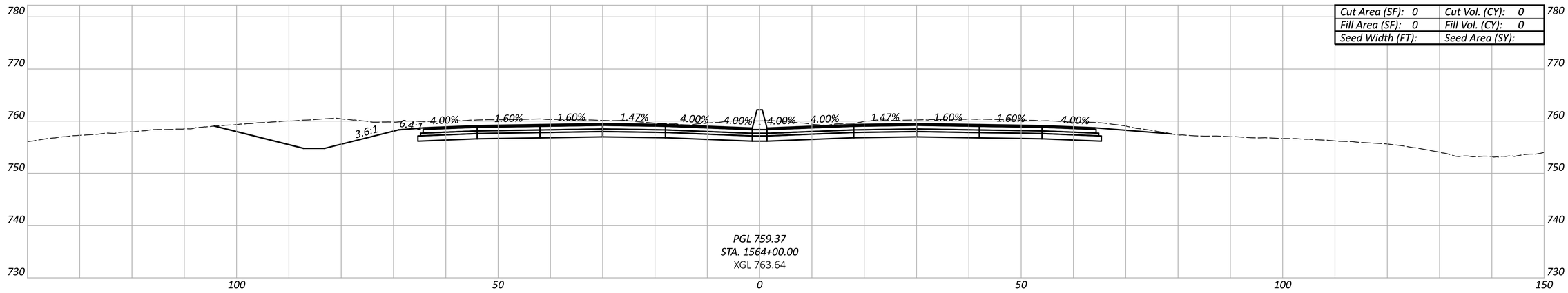

Cut Area (SF): 0	Cut Vol. (CY): 0
Fill Area (SF): 0	Fill Vol. (CY): 0
Seed Width (FT):	Seed Area (SY):

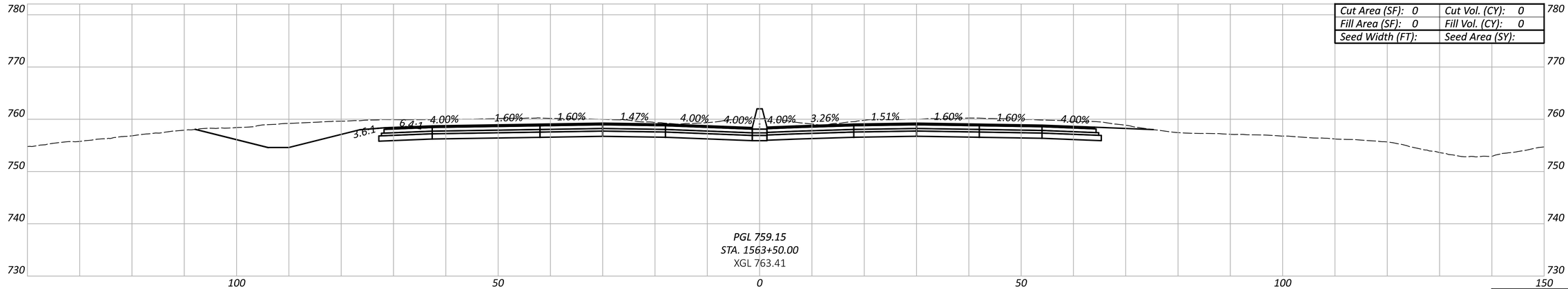

Cut Area (SF): 0	Cut Vol. (CY): 0
Fill Area (SF): 0	Fill Vol. (CY): 0
Seed Width (FT):	Seed Area (SY):

Sheet Totals		
Seeding	Cut	Fill

CROSS-SECTION - U.S. 33
STA. 1563+50.00 TO STA. 1564+50.00

DESIGN AGENCY

DESIGNER ASN

REVIEWER JRE 08/15/25

PROJECT ID 121811

SHEET P.358 TOTAL P.660

FRA/FAI-33-22.99/0.00

MODEL: CLX_RW_US33- 1563+50.00 PAPERSIZE: 34x22 (in.) DATE: 8/27/2025 TIME: 8:33:34 PM PLTDRV: OHDOT_PDF.pltcfg PENTBL: OHDOT_Pen.tbl USER: jespelage@jbinc.com WORKSPACE: OHDOTCEv02 WORKSET: 119387 PRODUCT: OpenRoadsDesigner 24.00.00.205
pw:\\ohiodot-pw.bentley.com:ohiodot-pw-02\Documents\01 Active Projects\District 06\Franklin\119387\401-Engineering_LIB\Roadway\Sheets\119387_XS005.dgn

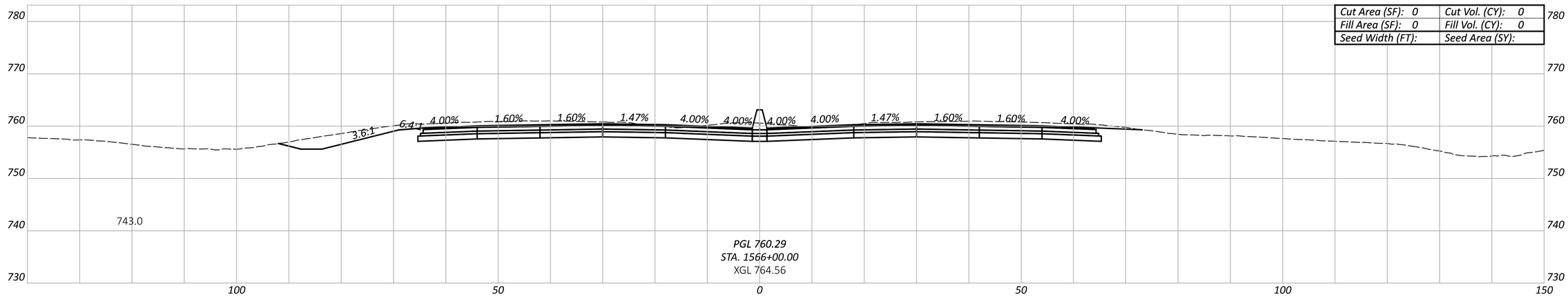

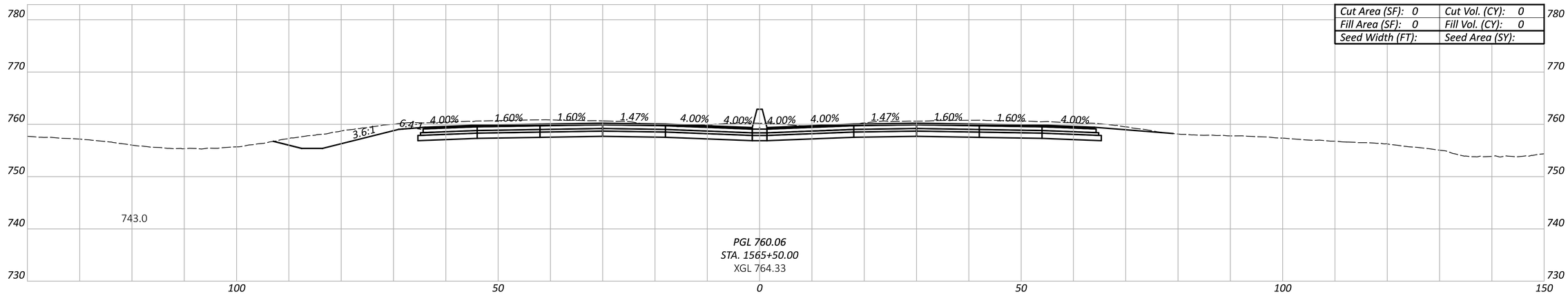

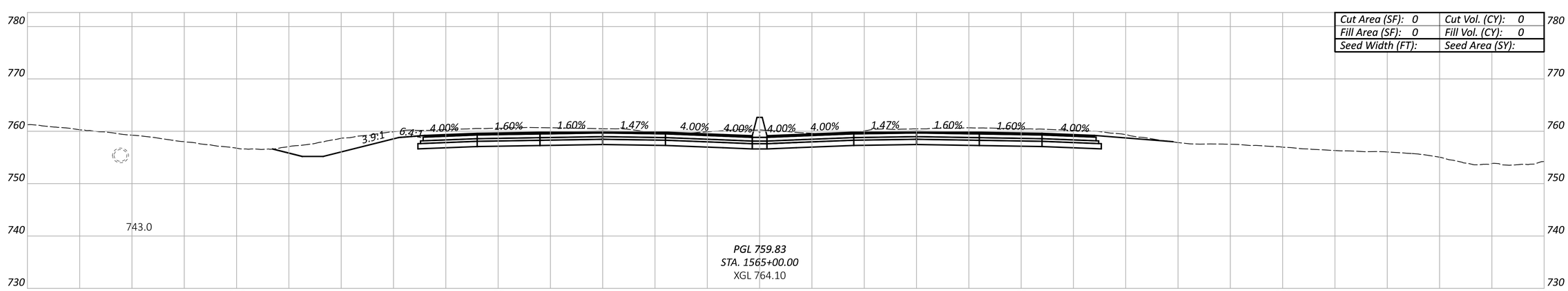

Sheet Totals		
Seeding	Cut	Fill

CROSS-SECTION - U.S. 33
STA. 1565+00.00 TO STA. 1566+00.00

DESIGN AGENCY

DESIGNER
ASN

REVIEWER
JRE 08/15/25

PROJECT ID
121811

SHEET	TOTAL
P.359	P.660

FRA/FAI-33-22.99/0.00

MODEL: CLX_RW_U533- 1565+00.00 PAPERSIZE: 34x22 (in.) DATE: 8/27/2025 TIME: 8:33:42 PM PLTDRV: OHDOT_PDF.pltcfg PENTBL: OHDOT_Pen.tbl USER: jespelage@ljbinc.com
pw:\\ohiodot-pw.bentley.com:ohiodot-pw-02\Documents\01 Active Projects\District 06\Franklin\119387\401-Engineering_LJB\Roadway\Sheets\119387_XS005.dgn

MODEL: CLK_RW_US33- 1566+50.00 PAPERSIZE: 34x22 (in.) DATE: 8/27/2025 TIME: 8:37:28 PM PLTDRV: OHDOT_PDF.pltcfg PENTBL: OHDOT_Pen.tbl USER: jespelage@ljbinc.com WORKSPACE: OHDOTCEv02 WORKSET: 119387 PRODUCT: OpenRoadsDesigner 24.00.00.205
pw:\\ohiodot-pw.bentley.com:ohiodot-pw-02\Documents\01 Active Projects\District 06\Franklin\119387\A01-Engineering_LJB\Roadway\Sheets\119387_XS005.dgn

FRA/FAI-33-22.99/0.00

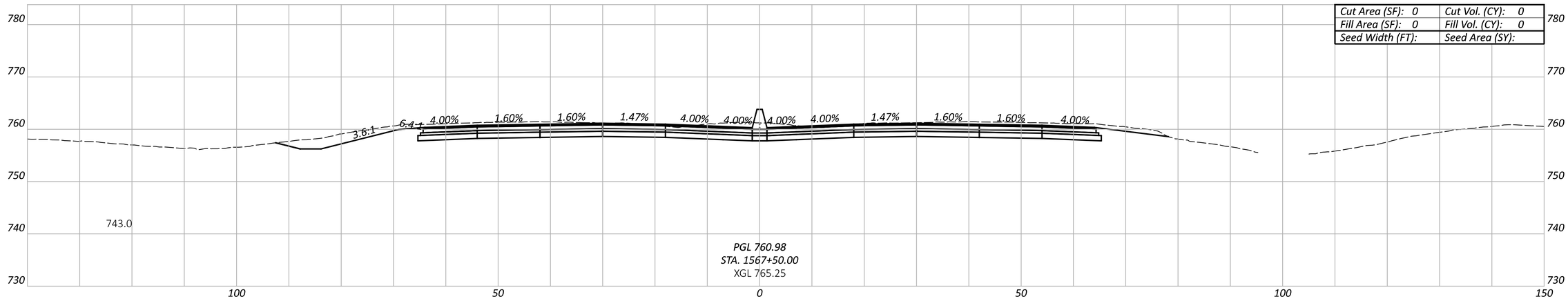

Cut Area (SF): 0	Cut Vol. (CY): 0
Fill Area (SF): 0	Fill Vol. (CY): 0
Seed Width (FT):	Seed Area (SY):

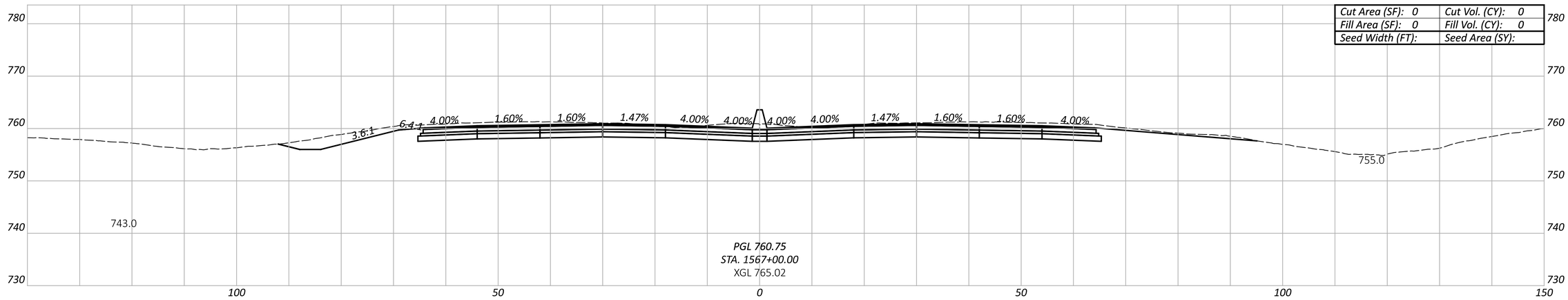

Cut Area (SF): 0	Cut Vol. (CY): 0
Fill Area (SF): 0	Fill Vol. (CY): 0
Seed Width (FT):	Seed Area (SY):

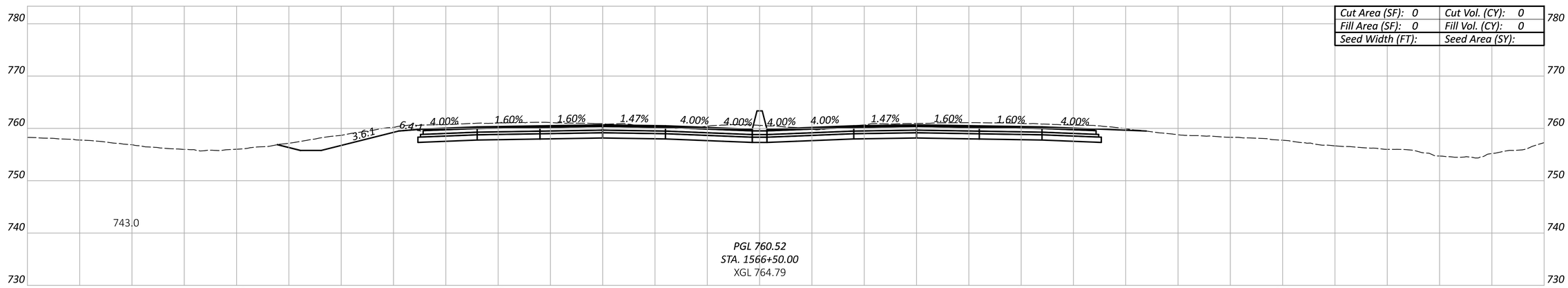

Cut Area (SF): 0	Cut Vol. (CY): 0
Fill Area (SF): 0	Fill Vol. (CY): 0
Seed Width (FT):	Seed Area (SY):

Sheet Totals		
Seeding	Cut	Fill

CROSS-SECTION - U.S. 33
STA. 1566+50.00 TO STA. 1567+50.00

DESIGN AGENCY

DESIGNER ASN

REVIEWER JRE 08/15/25

PROJECT ID 121811

SHEET P.360 TOTAL P.660

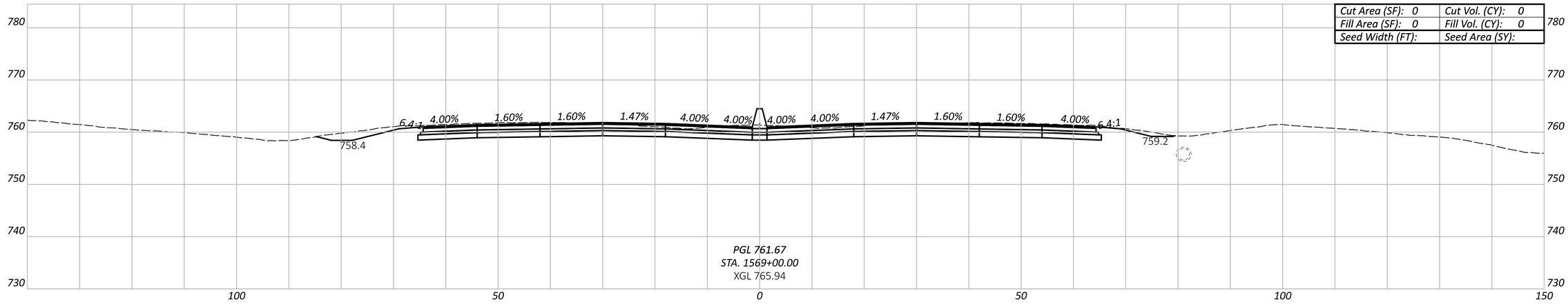

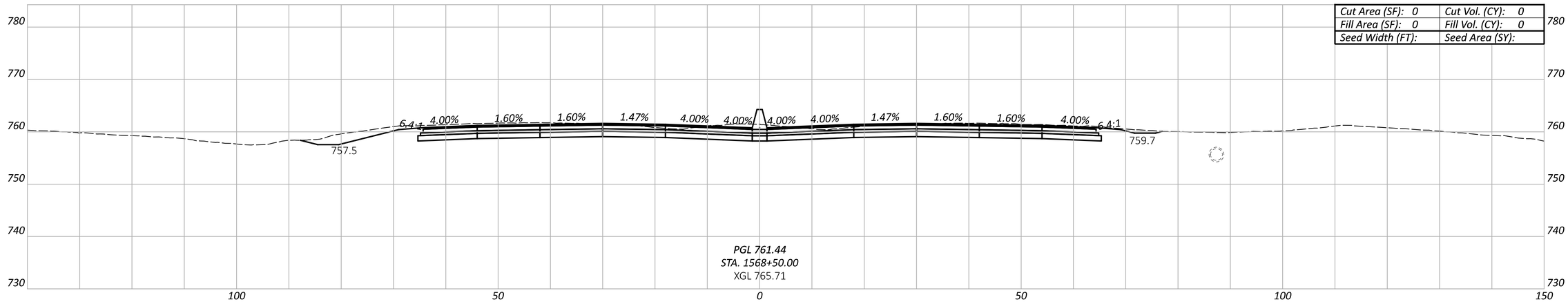

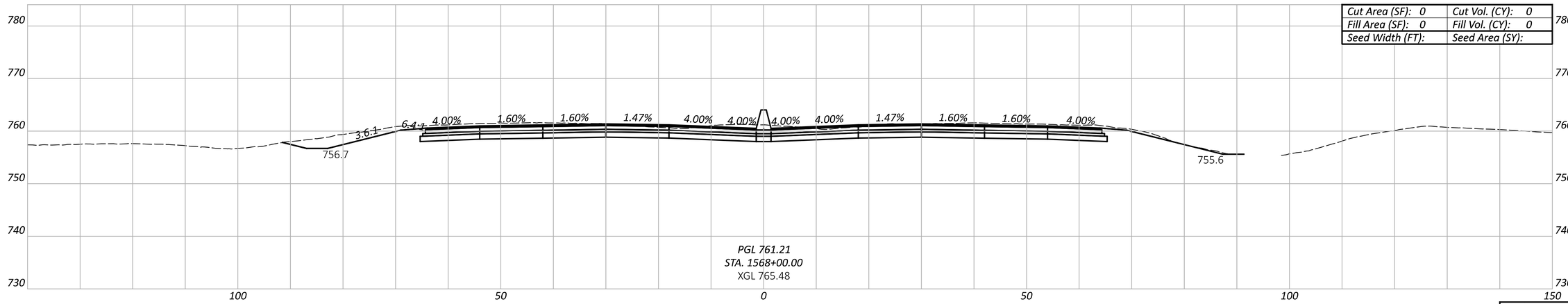

Sheet Totals

Seeding	Cut	Fill

CROSS-SECTION - U.S. 33
STA. 1568+00.00 TO STA. 1569+00.00

DESIGN AGENCY

DESIGNER ASN

REVIEWER JRE 08/15/25

PROJECT ID 121811

SHEET P.361 TOTAL P.660

FRA/FAI-33-22.99/0.00

MODEL: CLX_RW_US33- 1568+00.00 PAPERSIZE: 34x22 (in.) DATE: 8/27/2025 TIME: 8:44:53 PM PLTDRV: OHDOT_PDF.pltcfg PENTBL: OHDOT_Pen.tbl USER: jespelage@jlbinc.com WORKSPACE: OHDOTCEv02 WORKSET: 119387 PRODUCT: OpenRoadsDesigner 24.00.00.205
pw:\\ohiodot-pw.bentley.com:ohiodot-pw-02\Documents\01 Active Projects\District 06\Franklin\119387\401-Engineering_LIB\Roadway\Sheets\119387_XS005.dgn

MODEL: CLX_RW_US33- 1569+50.00 PAPERSIZE: 34x22 (in.) DATE: 8/27/2025 TIME: 8:56:01 PM PLTDRV: OHDOT_PDF.pltcfg PENTBL: OHDOT_Pen.tbl USER: jespelage@jlbinc.com WORKSPACE: OHDOTCEv02 WORKSET: 119387 PRODUCT: OpenRoadsDesigner 24.00.00.205
pw:\\ohiodot-pw.bentley.com:ohiodot-pw-02\Documents\01 Active Projects\District 06\Franklin\119387\401-Engineering_Lib\Roadway\Sheets\119387_XS005.dgn

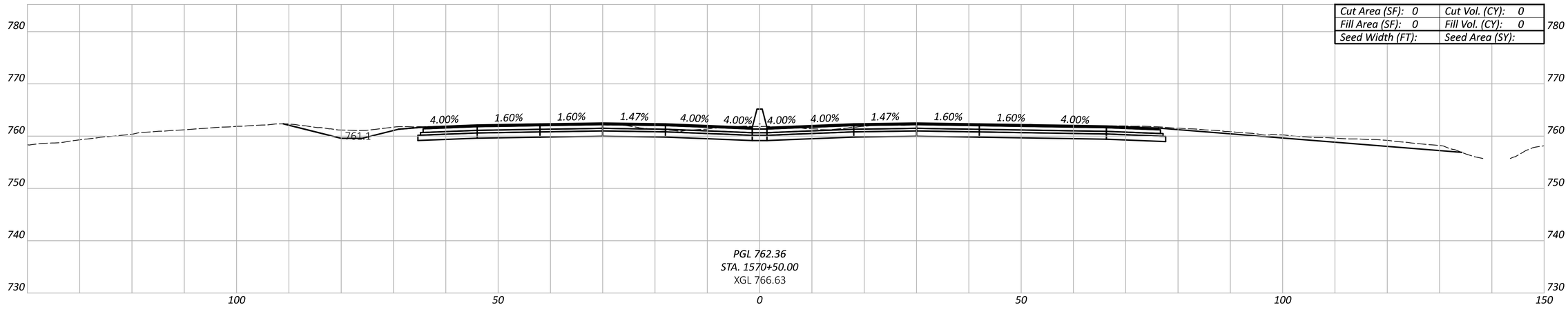

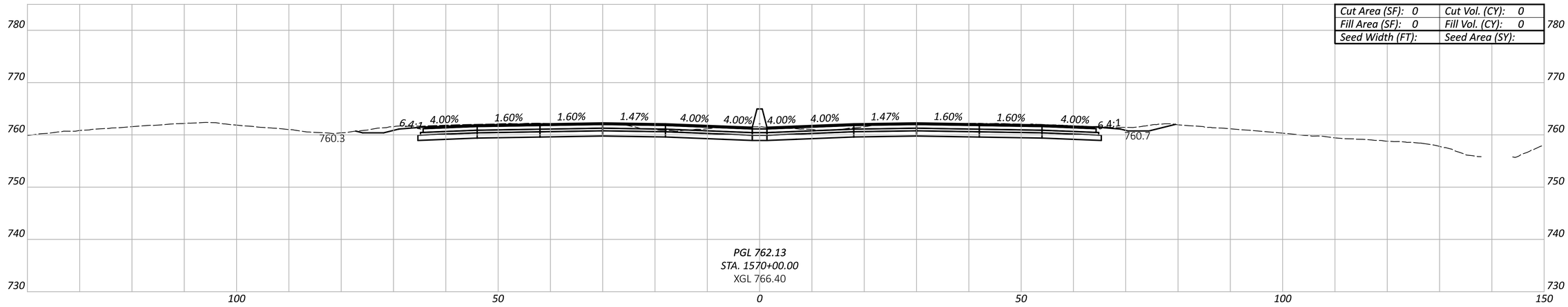

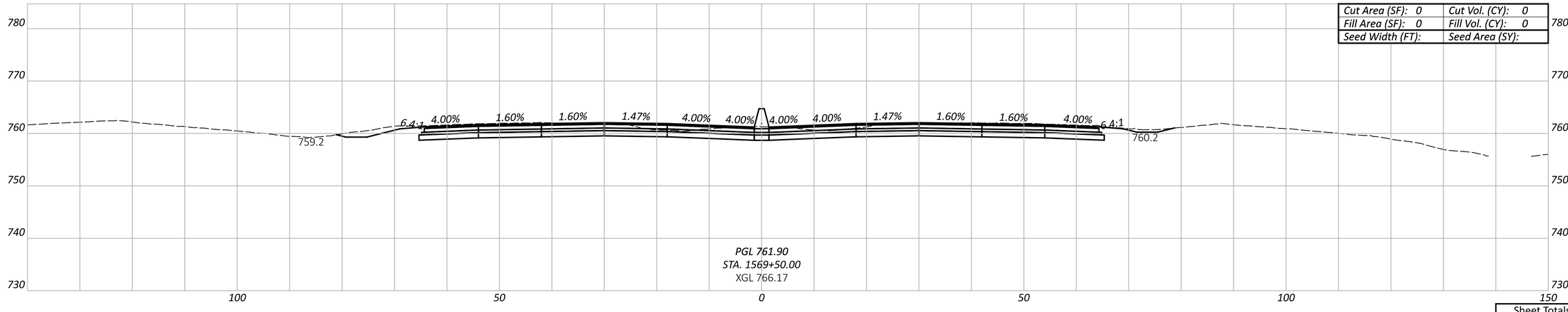

CROSS-SECTION - U.S. 33
STA. 1569+50.00 TO STA. 1570+50.00

Sheet Totals		
Seeding	Cut	Fill

DESIGN AGENCY

DESIGNER ASN

REVIEWER JRE 08/15/25

PROJECT ID 121811

SHEET	TOTAL
P.362	P.660

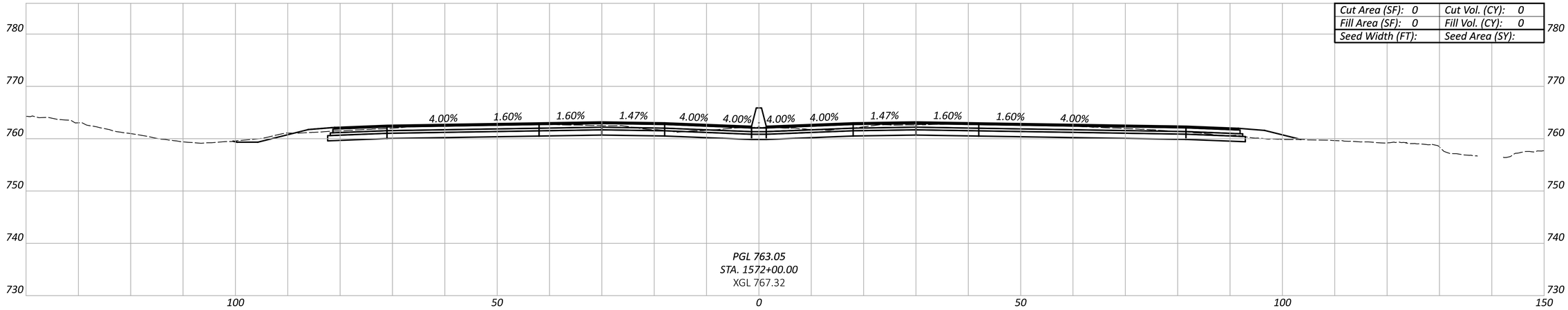

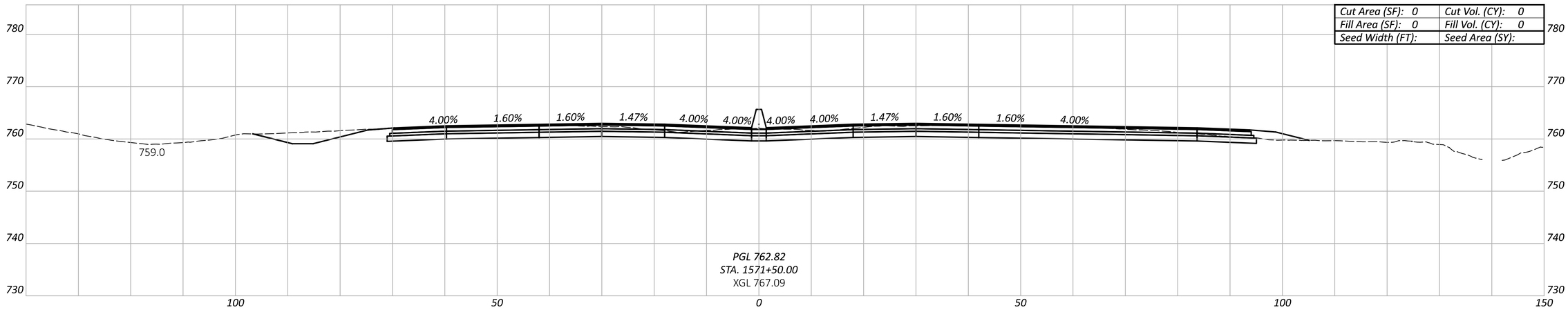

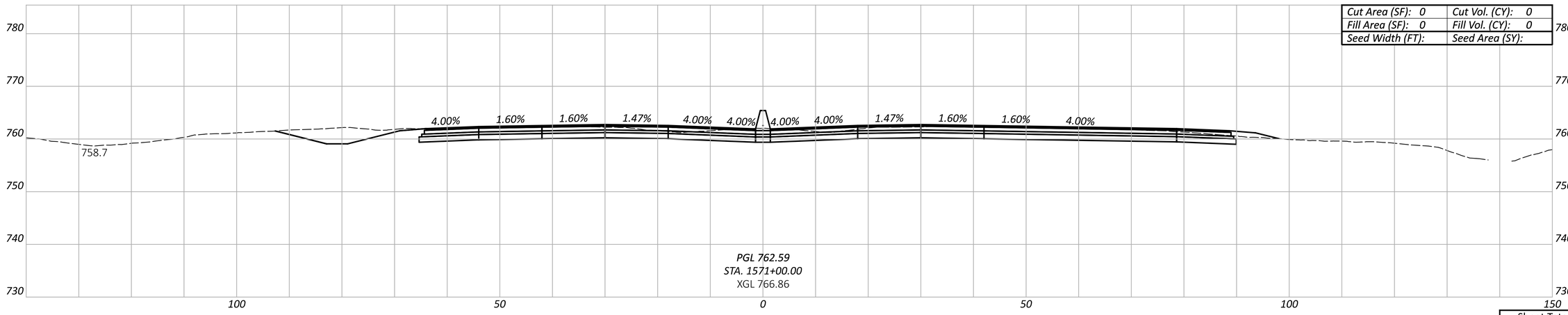

CROSS-SECTION - U.S. 33
STA. 1571+00.00 TO STA. 1572+00.00

DESIGN AGENCY

DESIGNER ASN

REVIEWER JRE 08/15/25

PROJECT ID 121811

Sheet Totals		
Seeding	Cut	Fill

SHEET P.363 TOTAL P.660

FRA/FAI-33-22.99/0.00

MODEL: CLX_RW_US33- 1571+00.00 PAPERSIZE: 34x22 (in.) DATE: 8/27/2025 TIME: 9:03:32 PM PLTDRV: OHDOT_PDF.pltcfg PENTBL: OHDOT_Pen.tbl USER: jespelage@jlbinc.com WORKSPACE: OHDOTCEv02 WORKSET: 119387 PRODUCT: OpenRoadsDesigner 24.00.00.205
pw:\\ohiodot-pw.bentley.com:ohiodot-pw-02\Documents\01 Active Projects\District 06\Franklin\119387\401-Engineering_Lib\Roadway\Sheets\119387_XS005.dgn

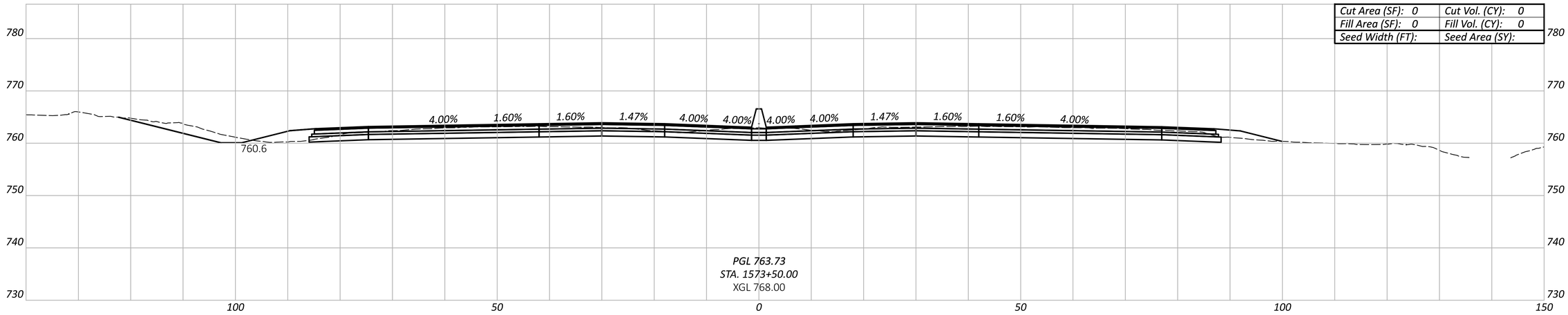

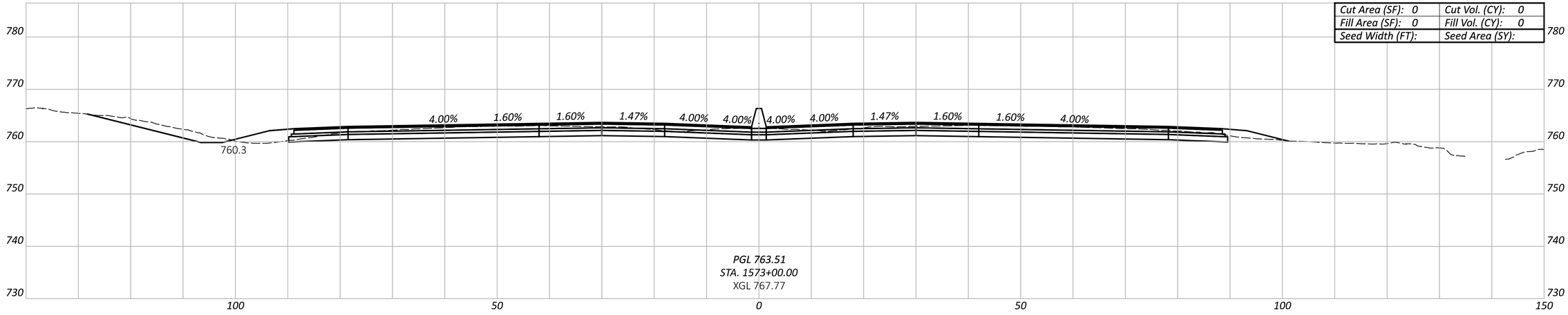

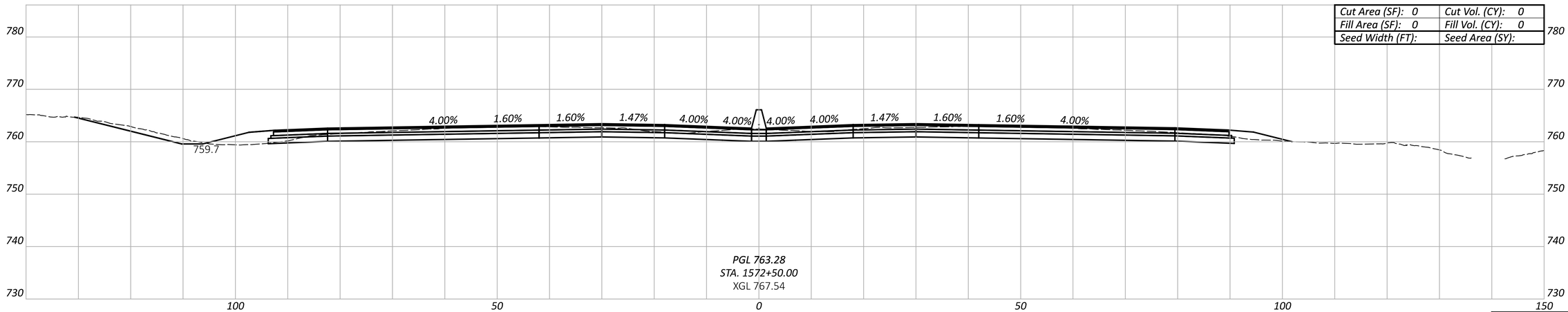

CROSS-SECTION - U.S. 33
STA. 1572+50.00 TO STA. 1573+50.00

Sheet Totals		
Seeding	Cut	Fill

DESIGN AGENCY

DESIGNER ASN

REVIEWER JRE 08/15/25

PROJECT ID 121811

SHEET P.364 TOTAL P.660

FRA/FAI-33-22.99/0.00

MODEL: CLX_RW_U533- 1572+50.00 PAPERSIZE: 34x22 (in.) DATE: 8/27/2025 TIME: 9:07:19 PM PLTDRV: OHDOT_PDF.pltcfg PENTBL: OHDOT_Pen.tbl USER: jespelage@ljbinc.com WORKSPACE: OHDOTCEv02 WORKSET: 119387 PRODUCT: OpenRoadsDesigner 24.00.00.205
pw:\\ohiodot-pw.bentley.com:ohiodot-pw-02\Documents\01 Active Projects\District 06\Franklin\119387\401-Engineering_LIB\Roadway\Sheets\119387_XS005.dgn

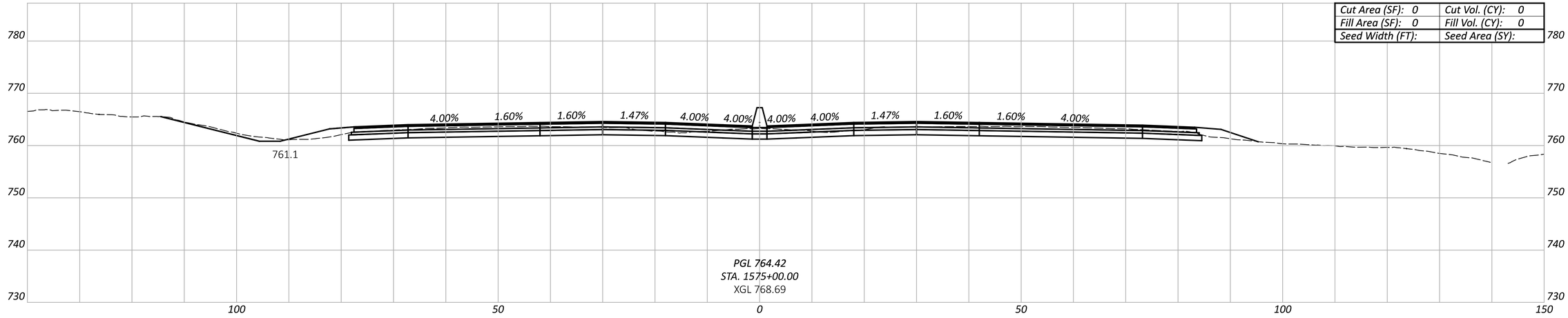

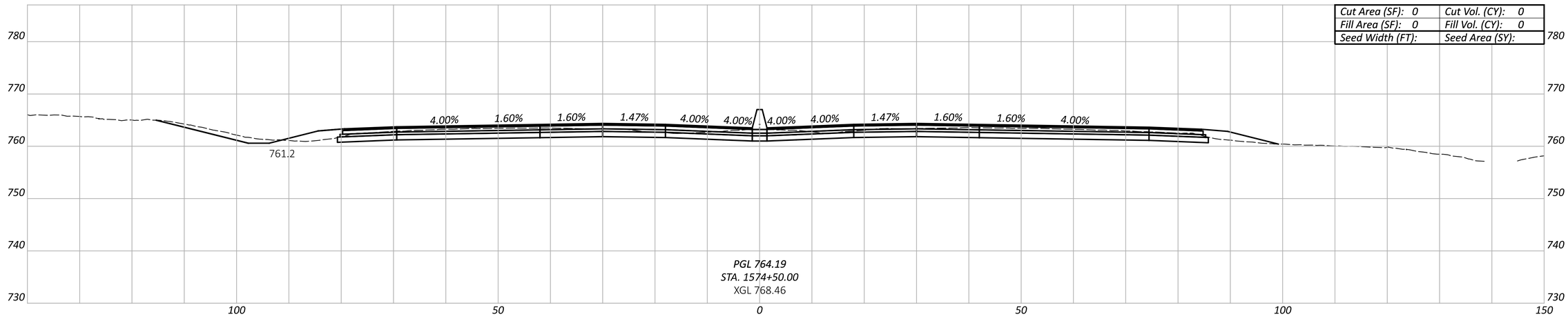

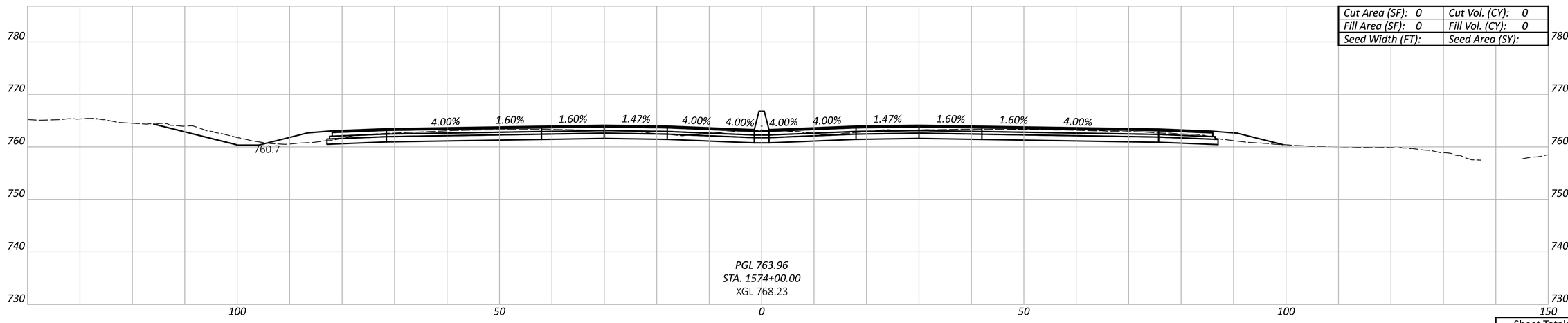

FRA/FAI-33-22.99/0.00

MODEL: CLX_RW_US33- 1574+00.00 PAPERSIZE: 34x22 (in.) DATE: 8/27/2025 TIME: 9:07:28 PM PLTDRV: OHDOT_PDF.pltcfg PENTBL: OHDOT_Pen.tbl USER: jespelage@ljbinc.com WORKSPACE: OHDOTCEv02 WORKSET: 119387 PRODUCT: OpenRoadsDesigner 24.00.00.205
pw:\\ohiodot-pw.bentley.com:ohiodot-pw-02\Documents\01 Active Projects\District 06\Franklin\119387\401-Engineering_LJB\Roadway\Sheets\119387_XS005.dgn

CROSS-SECTION - U.S. 33
STA. 1574+00.00 TO STA. 1575+00.00

Sheet Totals		
Seeding	Cut	Fill

DESIGN AGENCY

DESIGNER ASN

REVIEWER JRE 08/15/25

PROJECT ID 121811

SHEET P.365 TOTAL P.660

MODEL: CLX_RW_U533- 1575+50.00 PAPERSIZE: 34x22 (in.) DATE: 8/27/2025 TIME: 9:07:36 PM PLTDRV: OHDOT_PDF.pltcfg PENTBL: OHDOT_Pen.tbl USER: jespelage@ljbinc.com WORKSPACE: OHDOTCEv02 WORKSET: 119387 PRODUCT: OpenRoadsDesigner 24.00.00.205
pw:\\ohiodot-pw.bentley.com:ohiodot-pw-02\Documents\01 Active Projects\District 06\Franklin\119387\401-Engineering_LJB\Roadway\Sheets\119387_XS005.dgn

FRA/FAI-33-22.99/0.00

CROSS-SECTION - U.S. 33
STA. 1575+50.00

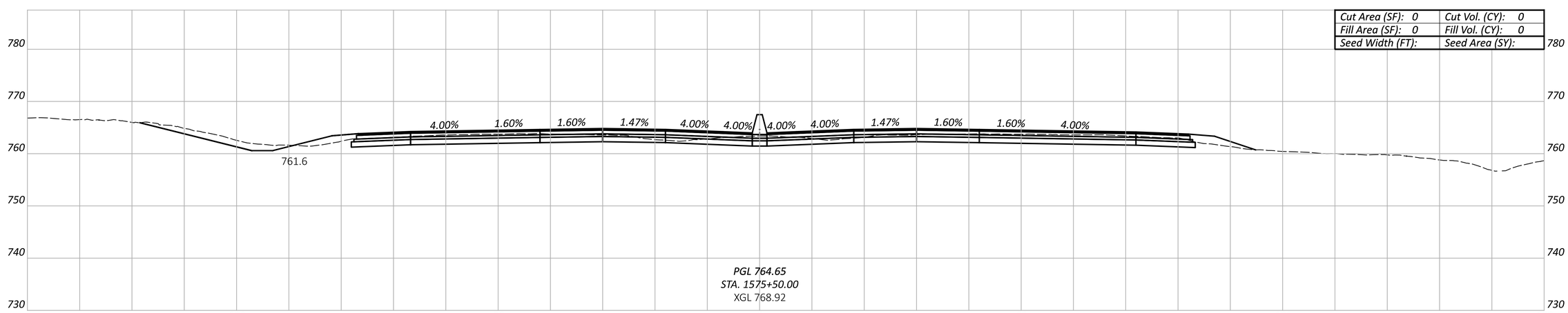

Sheet Totals		
Seeding	Cut	Fill

DESIGN AGENCY

DESIGNER
ASN

REVIEWER
JRE 08/15/25

PROJECT ID
121811

SHEET	TOTAL
P.366	P.660

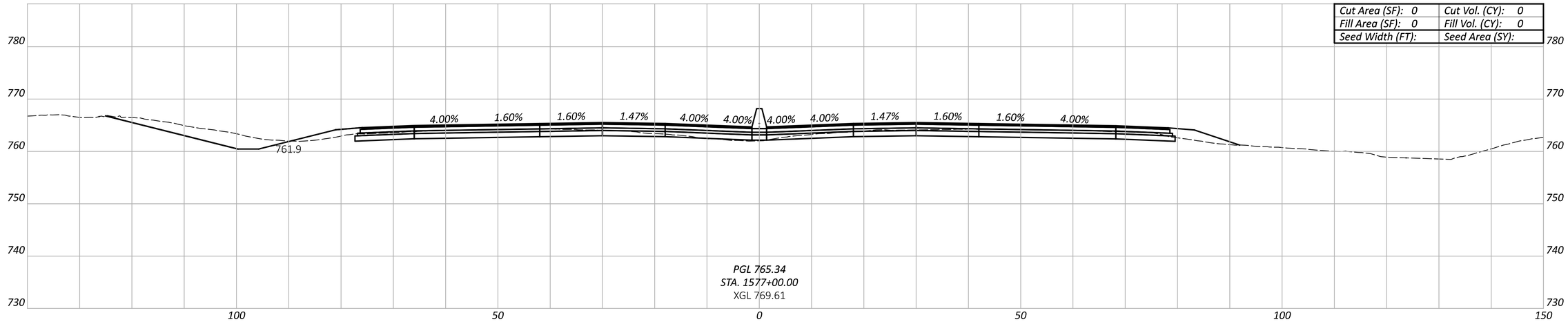

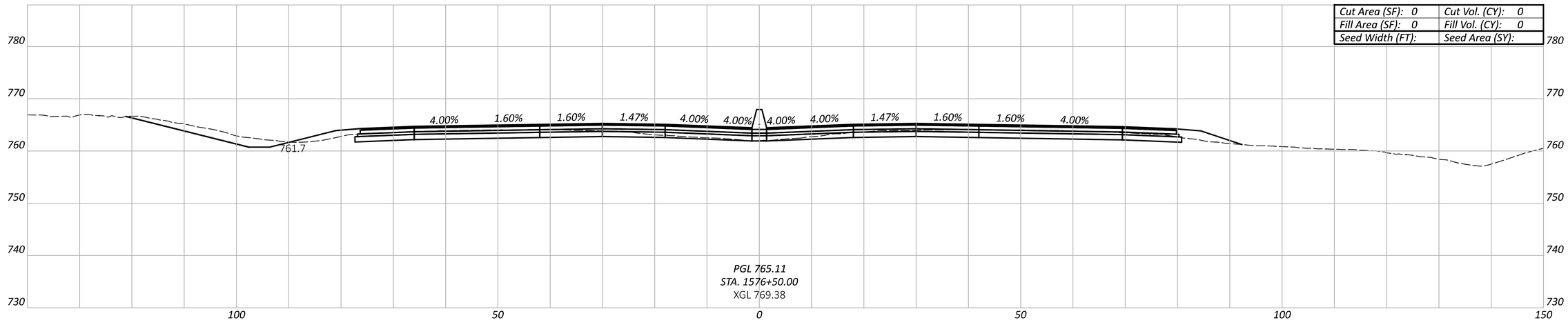

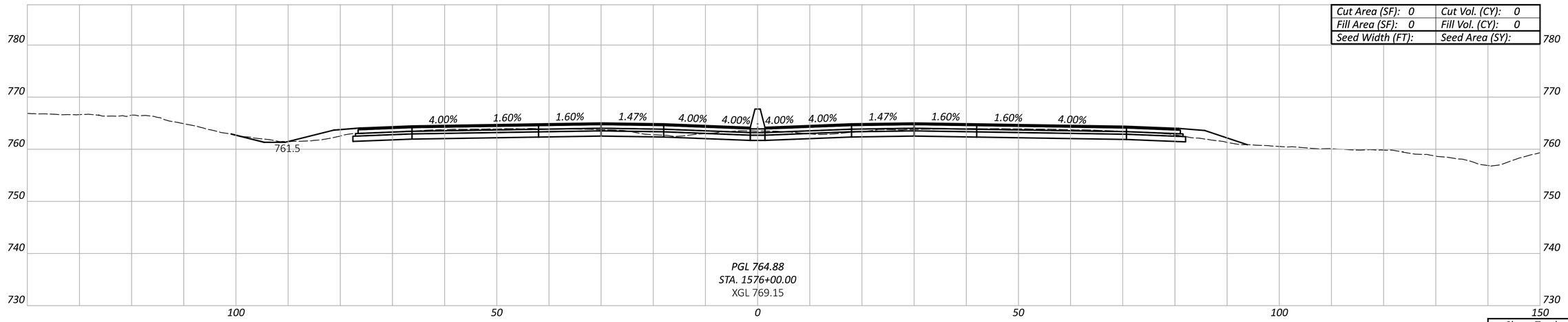

CROSS-SECTION - U.S. 33
STA. 1576+00.00 TO STA. 1577+00.00

Sheet Totals		
Seeding	Cut	Fill

DESIGN AGENCY

DESIGNER ASN

REVIEWER JRE 08/15/25

PROJECT ID 121811

SHEET P.367 TOTAL P.660

FRA/FAI-33-22.99/0.00

MODEL: CLX_RW_US33- 1576+00.00 PAPERSIZE: 34x22 (in.) DATE: 8/28/2025 TIME: 2:56:43 PM PLTDRV: OHDOT_PDF.pltcfg PENTBL: OHDOT_Pen.tbl USER: jespelage@jlbinc.com WORKSPACE: OHDOTCEv02 WORKSET: 119387 PRODUCT: OpenRoadsDesigner 24.00.00.205
pw:\\ohiodot-pw.bentley.com:ohiodot-pw-02\Documents\01 Active Projects\District 06\Franklin\119387\401-Engineering_LB\Roadway\Sheets\119387_XS006.dgn

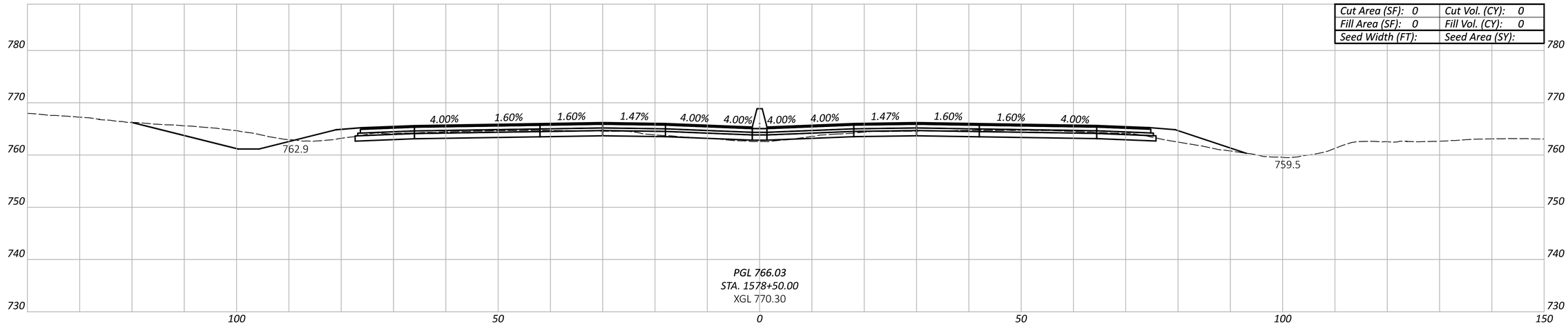

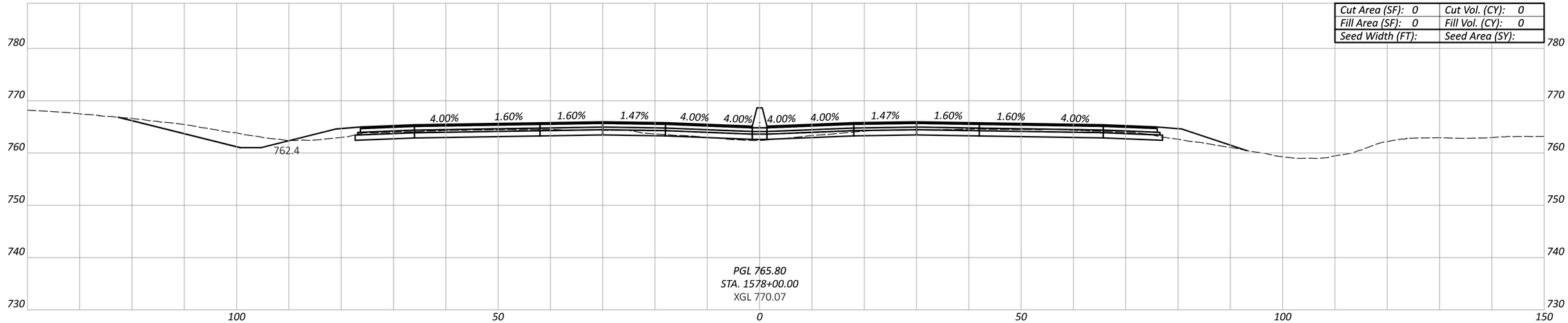

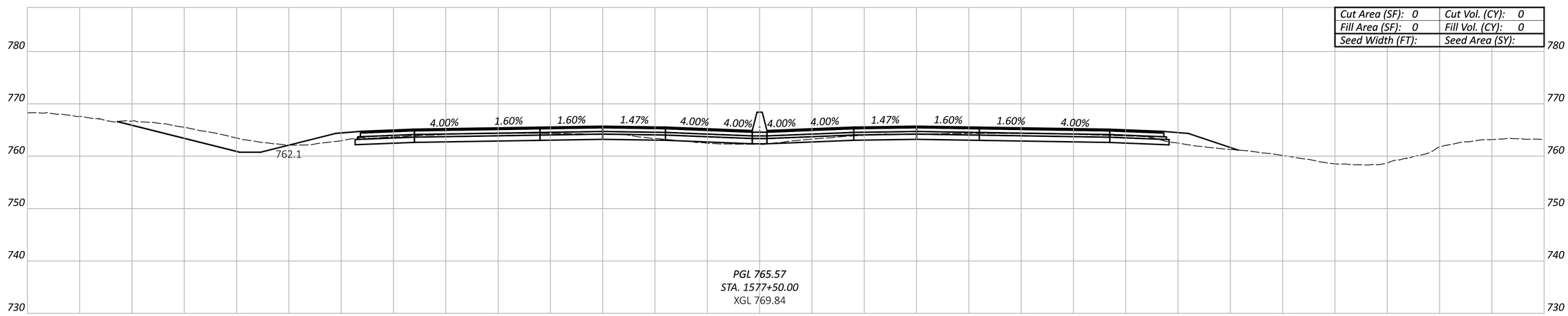

Sheet Totals

Seeding	Cut	Fill

CROSS-SECTION - U.S. 33
STA. 1577+50.00 TO STA. 1578+50.00

DESIGN AGENCY

DESIGNER ASN

REVIEWER JRE 08/15/25

PROJECT ID 121811

SHEET P.368 TOTAL P.660

FRA/FAI-33-22.99/0.00

MODEL: CLX_RW_US33- 1577+50.00 PAPERSIZE: 34x22 (in.) DATE: 8/28/2025 TIME: 3:03:10 PM PLTDRV: OHDOT_PDF.pltcfg PENTBL: OHDOT_Pen.tbl USER: jespelage@ljbinc.com WORKSPACE: OHDOTCEv02 WORKSET: 119387 PRODUCT: OpenRoadsDesigner 24.00.00.205
pw:\\ohiodot-pw.bentley.com:ohiodot-pw-02\Documents\01 Active Projects\District 06\Franklin\119387\A01-Engineering_LJB\Roadway\Sheets\119387_XS006.dgn

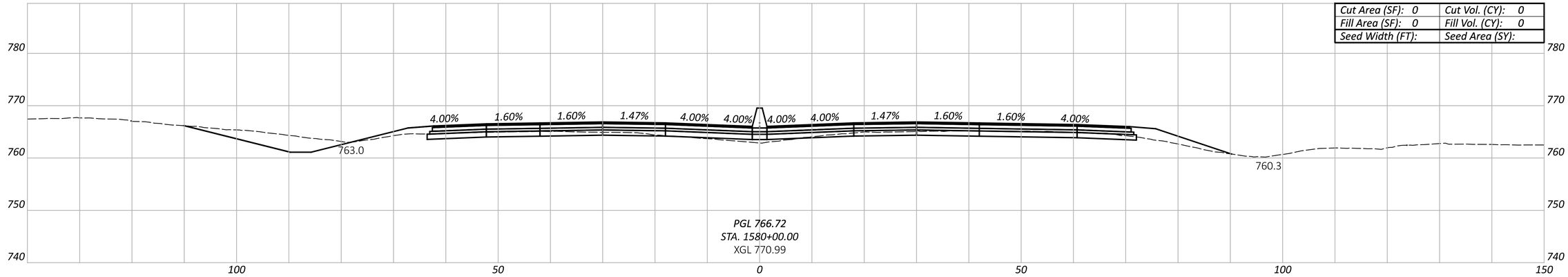

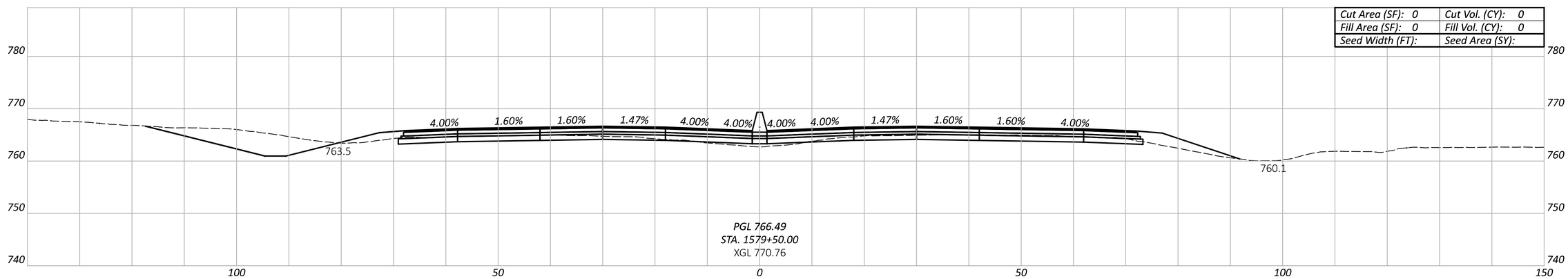

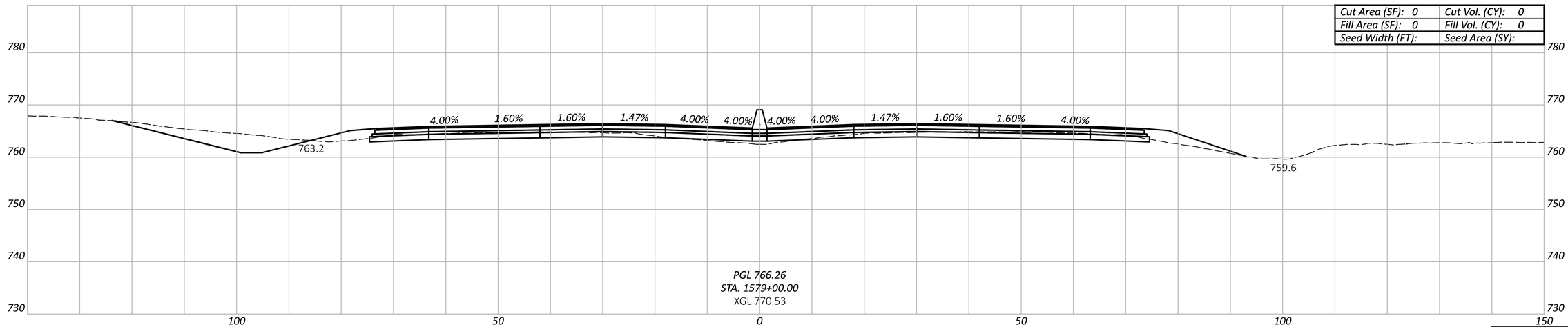

FRA/FAI-33-22.99/0.00

MODEL: CLX_RW_US33- 1579+00.00 PAPERSIZE: 34x22 (in.) DATE: 8/28/2025 TIME: 3:06:57 PM PLTDRV: OHDOT_PDF.pltcfg PENTBL: OHDOT_Pen.tbl USER: jespelage@ljbinc.com WORKSPACE: OHDOTCEv02 WORKSET: 119387 PRODUCT: OpenRoadsDesigner 24.00.00.205
pw:\\ohiodot-pw.bentley.com:ohiodot-pw-02\Documents\01 Active Projects\District 06\Franklin\119387\401-Engineering_LJB\Roadway\Sheets\119387_XS006.dgn

CROSS-SECTION - U.S. 33
STA. 1579+00.00 TO STA. 1580+00.00

Sheet Totals		
Seeding	Cut	Fill

DESIGN AGENCY

DESIGNER ASN

REVIEWER JRE 08/15/25

PROJECT ID 121811

SHEET P.369 TOTAL P.660

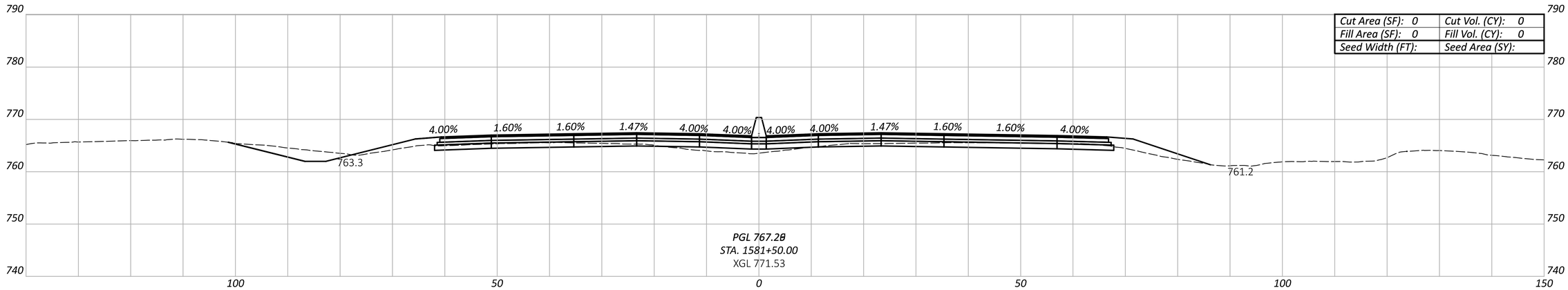

Cut Area (SF): 0	Cut Vol. (CY): 0
Fill Area (SF): 0	Fill Vol. (CY): 0
Seed Width (FT):	Seed Area (SY):

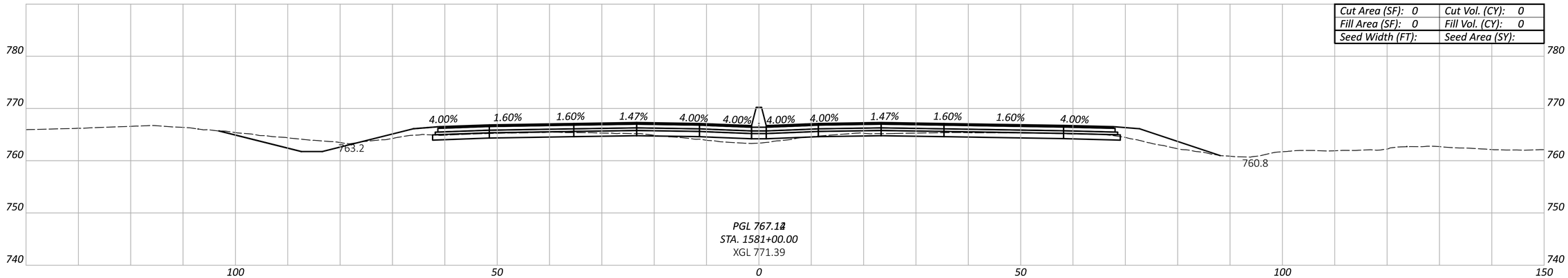

Cut Area (SF): 0	Cut Vol. (CY): 0
Fill Area (SF): 0	Fill Vol. (CY): 0
Seed Width (FT):	Seed Area (SY):

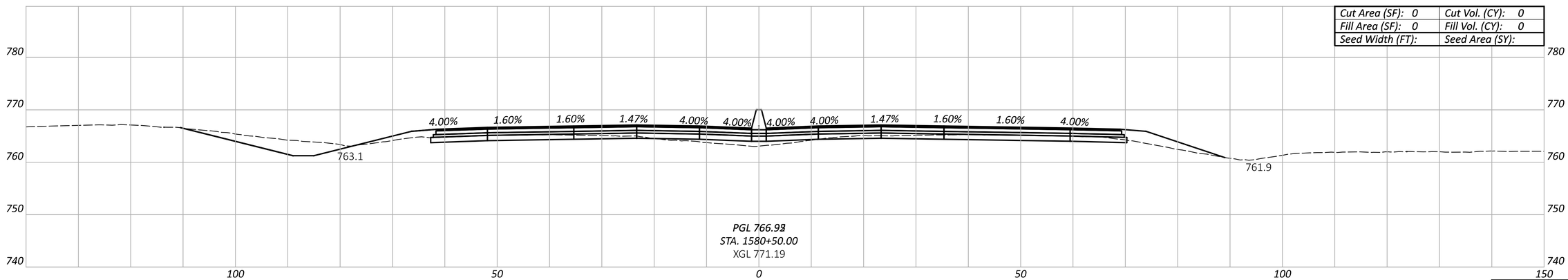

Cut Area (SF): 0	Cut Vol. (CY): 0
Fill Area (SF): 0	Fill Vol. (CY): 0
Seed Width (FT):	Seed Area (SY):

Sheet Totals		
Seeding	Cut	Fill

CROSS-SECTION - U.S. 33
STA. 1580+50.00 TO STA. 1581+50.00

DESIGN AGENCY

DESIGNER ASN

REVIEWER JRE 08/15/25

PROJECT ID 121811

SHEET P.370 TOTAL P.660

FRA/FAI-33-22.99/0.00

MODEL: CLX_RW_U533- 1580+50.00 PAPERSIZE: 34x22 (in.) DATE: 8/28/2025 TIME: 3:10:44 PM PLTDRV: OHDOT_PDF.pltcfg PENTBL: OHDOT_Pen.tbl USER: jespelage@ljbinc.com WORKSPACE: OHDOTCEv02 WORKSET: 119387 PRODUCT: OpenRoadsDesigner 24.00.00.205
pw:\\ohiodot-pw.bentley.com:ohiodot-pw-02\Documents\01 Active Projects\District 06\Franklin\119387\401-Engineering_LJB\Roadway\Sheets\119387_XS006.dgn

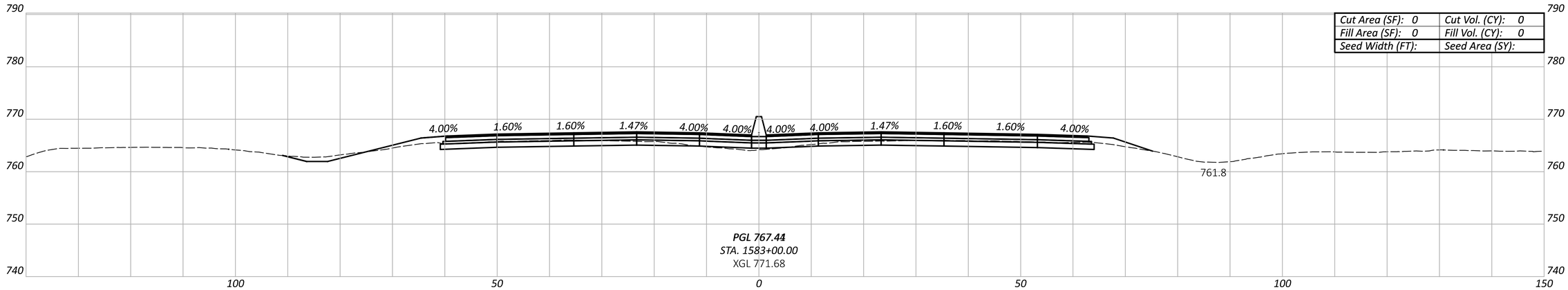

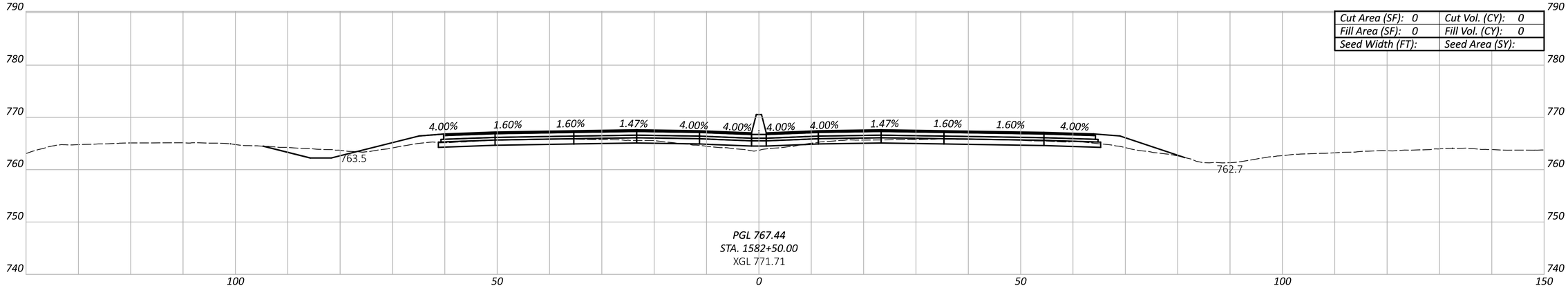

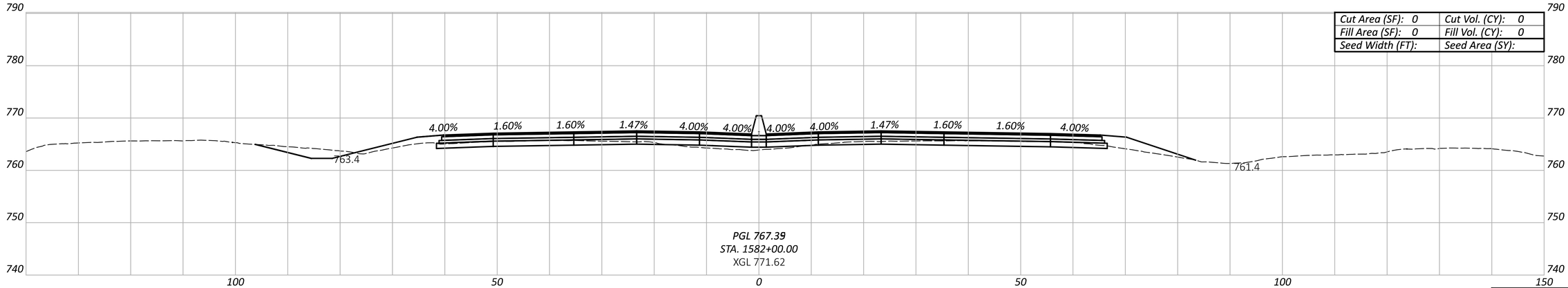

CROSS-SECTION - U.S. 33
STA. 1582+00.00 TO STA. 1583+00.00

DESIGN AGENCY

DESIGNER
ASN

REVIEWER
JRE 08/15/25

PROJECT ID
121811

Sheet Totals		
Seeding	Cut	Fill

SHEET P.371 TOTAL P.660

FRA/FAI-33-22.99/0.00

MODEL: CLX_RW_U33- 1582+00.00 PAPERSIZE: 34x22 (in.) DATE: 8/28/2025 TIME: 3:21:40 PM PLTDRV: OHDOT_PDF.pltcfg PENTBL: OHDOT_Pen.tbl USER: jespelage@ljbinc.com WORKSPACE: OHDOTCEv02 WORKSET: 119387 PRODUCT: OpenRoadsDesigner 24.00.00.205
pw:\\ohiodot-pw.bentley.com:ohiodot-pw-02\Documents\01 Active Projects\District 06\Franklin\119387\401-Engineering_LJB\Roadway\Sheets\119387_XS006.dgn

MODEL: CLX_RW_US33- 1583+50.00 PAPERSIZE: 34x22 (in.) DATE: 8/28/2025 TIME: 3:25:28 PM PLTDRV: OHDOT_PDF.pltcfg PENTBL: OHDOT_Pen.tbl USER: jespelage@jlbinc.com WORKSPACE: OHDOTCEv02 WORKSET: 119387 PRODUCT: OpenRoadsDesigner 24.00.00.205
pw:\\ohiodot-pw.bentley.com:ohiodot-pw-02\Documents\01 Active Projects\District 06\Franklin\119387\401-Engineering_LJB\Roadway\Sheets\119387_XS006.dgn

FRA/FAI-33-22.99/0.00

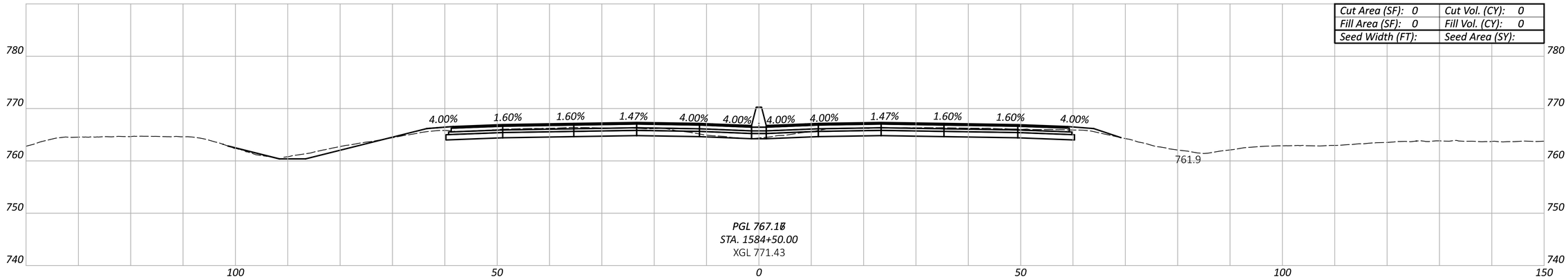

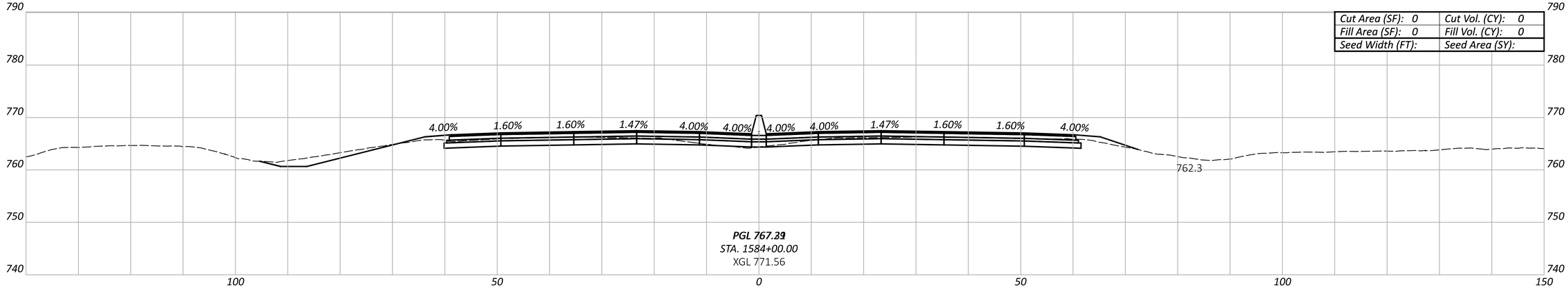

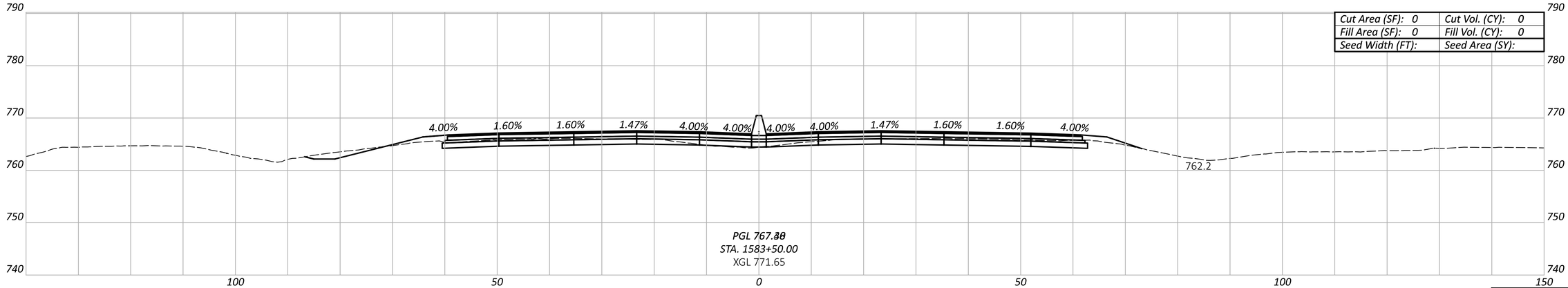

Sheet Totals		
Seeding	Cut	Fill

CROSS-SECTION - U.S. 33
STA. 1583+50.00 TO STA. 1584+50.00

DESIGN AGENCY

DESIGNER ASN

REVIEWER JRE 08/15/25

PROJECT ID 121811

SHEET P.372 TOTAL P.660

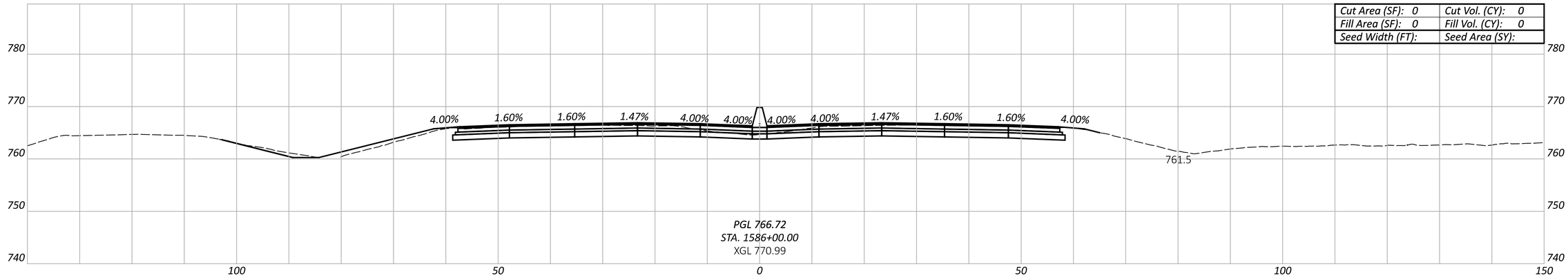

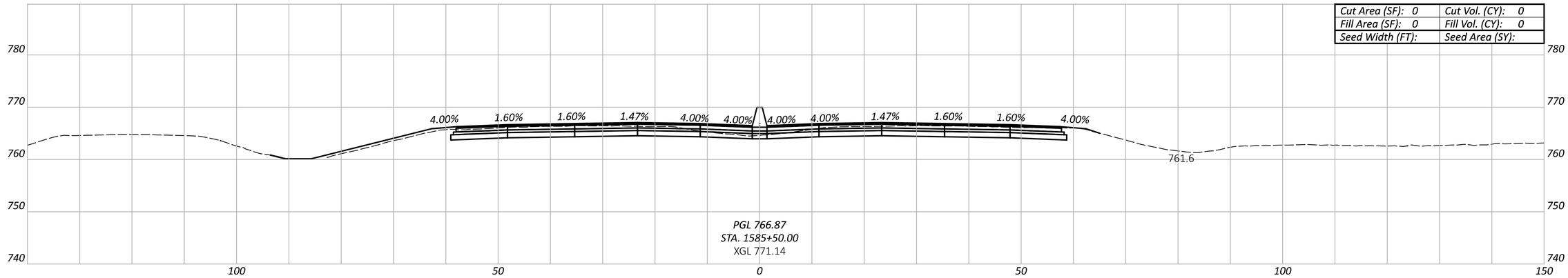

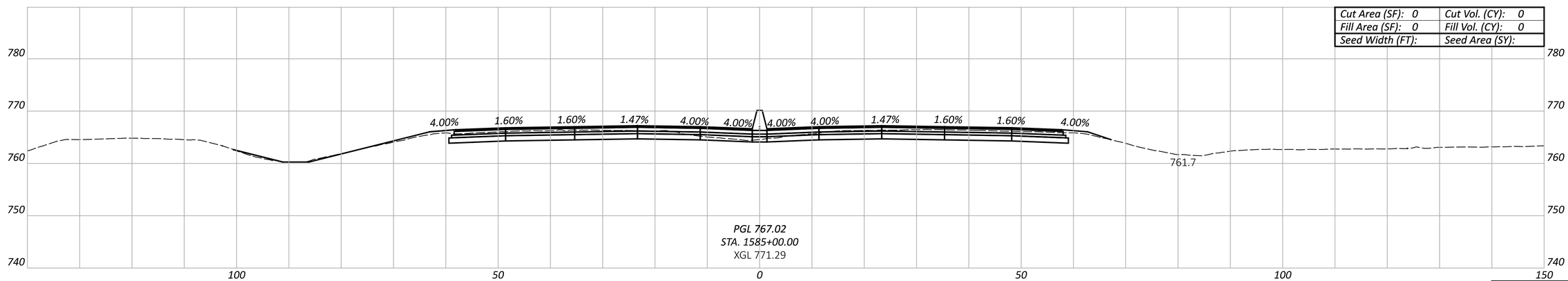

Sheet Totals		
Seeding	Cut	Fill

CROSS-SECTION - U.S. 33
STA. 1585+00.00 TO STA. 1586+00.00

DESIGN AGENCY

DESIGNER
ASN

REVIEWER
JRE 08/15/25

PROJECT ID
121811

SHEET P.373 TOTAL P.660

FRA/FAI-33-22.99/0.00

MODEL: CLX_RW_US33- 1585+00.00 PAPERSIZE: 34x22 (in.) DATE: 8/28/2025 TIME: 3:36:19 PM PLTDRV: OHDOT_PDF.pltcfg PENTBL: OHDOT_Pen.tbl USER: jespelage@ljbinc.com WORKSPACE: OHDOTCEv02 WORKSET: 119387 PRODUCT: OpenRoadsDesigner 24.00.00.205
pw:\\ohiodot-pw.bentley.com:ohiodot-pw-02\Documents\01 Active Projects\District 06\Franklin\119387\401-Engineering_LJB\Roadway\Sheets\119387_XS006.dgn

MODEL: CLX_RW_US33- 1586+50.00 PAPERSIZE: 34x22 (in.) DATE: 8/28/2025 TIME: 3:43:38 PM PLTDRV: OHDOT_PDF.pltcfg PENTBL: OHDOT_Pen.tbl USER: jespelage@jlbinc.com WORKSPACE: OHDOTCEv02 WORKSET: 119387 PRODUCT: OpenRoadsDesigner 24.00.00.205
pw:\\ohiodot-pw.bentley.com:ohiodot-pw-02\Documents\01 Active Projects\District 06\Franklin\119387\401-Engineering_LIB\Roadway\Sheets\119387_XS006.dgn

FRA/FAI-33-22.99/0.00

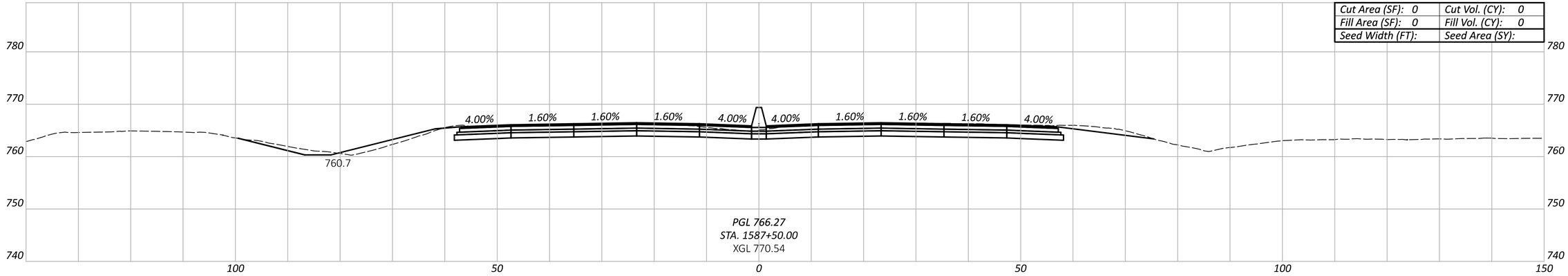

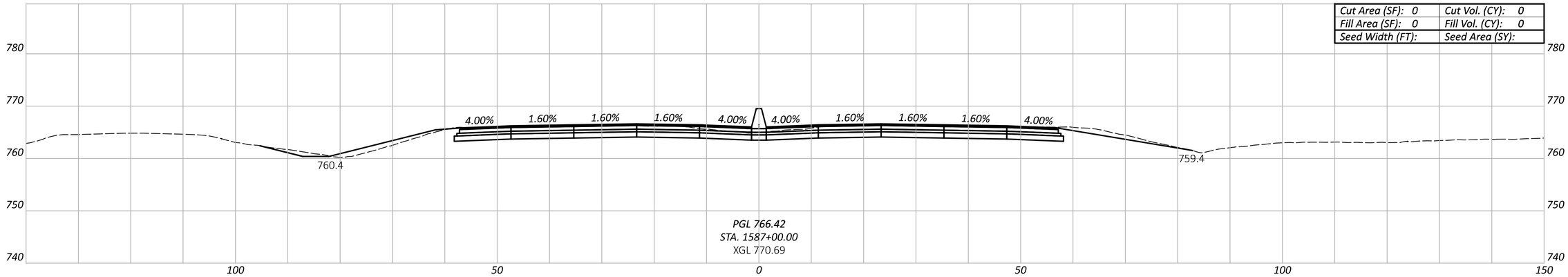

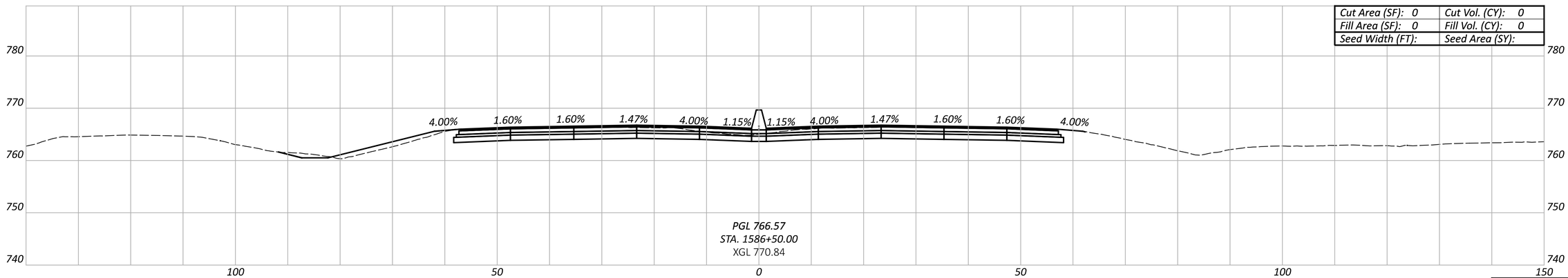

Sheet Totals

Seeding	Cut	Fill

CROSS-SECTION - U.S. 33
STA. 1586+50.00 TO STA. 1587+50.00

DESIGN AGENCY

DESIGNER ASN

REVIEWER JRE 08/15/25

PROJECT ID 121811

SHEET P.374 | TOTAL P.660

MODEL: CLX_RW_US33- 1588+00.00 PAPERSIZE: 34x22 (in.) DATE: 8/28/2025 TIME: 3:43:46 PM PLTDRV: OHDOT_PDF.pltcfg PENTBL: OHDOT_Pen.tbl USER: jespelage@ljbinc.com WORKSPACE: OHDOTCEv02 WORKSET: 119387 PRODUCT: OpenRoadsDesigner 24.00.00.205
pw:\\ohiodot-pw.bentley.com:ohiodot-pw-02\Documents\01 Active Projects\District 06\Franklin\119387\401-Engineering_LJB\Roadway\Sheets\119387_XS006.dgn

FRA/FAI-33-22.99/0.00

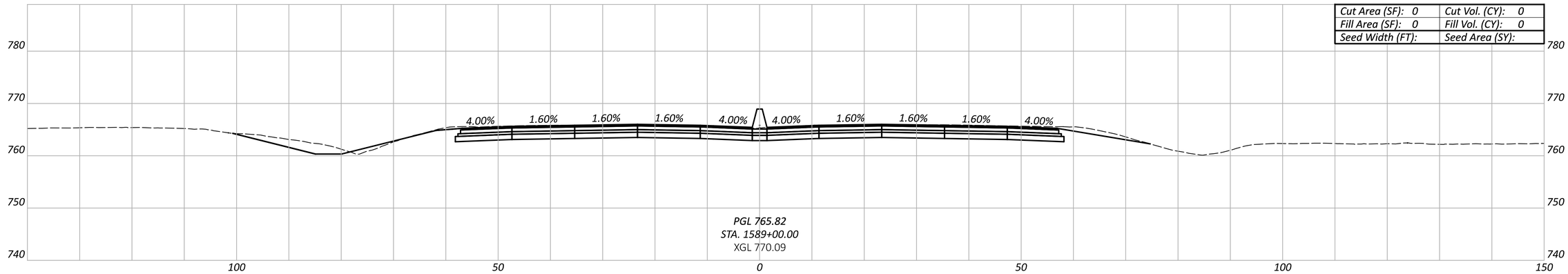

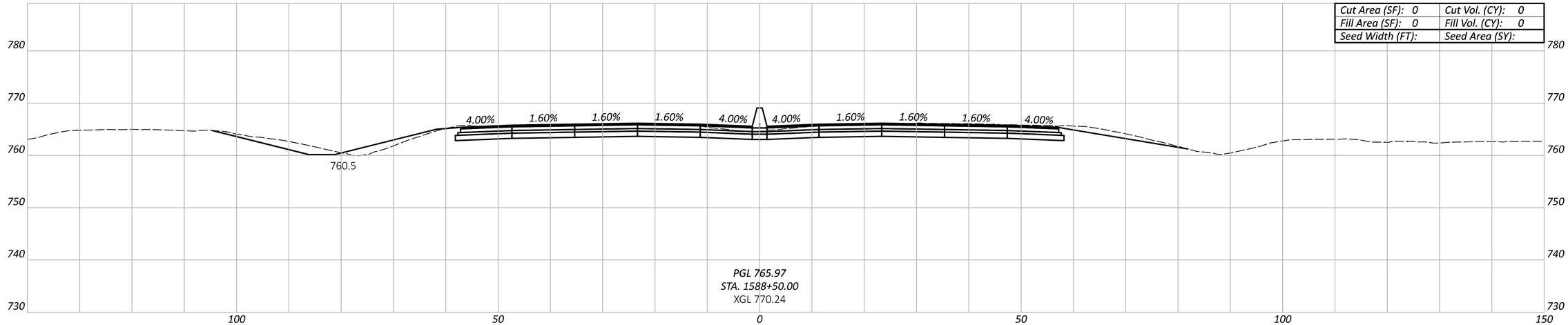

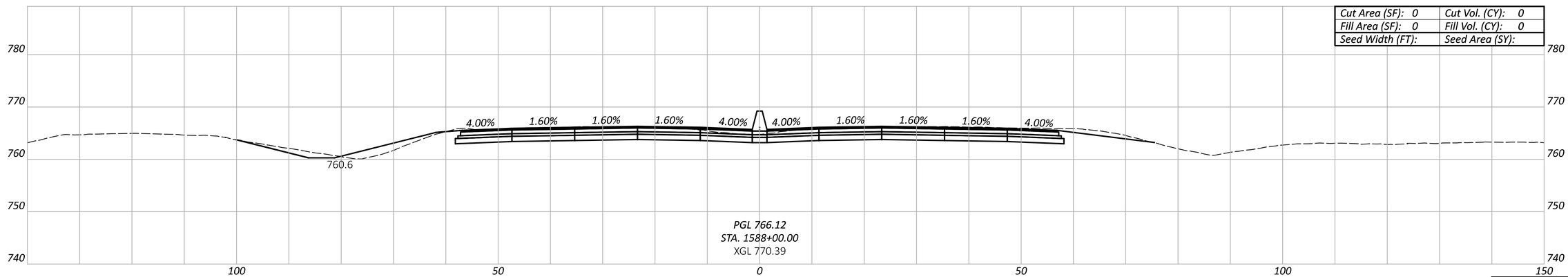

CROSS-SECTION - U.S. 33
STA. 1588+00.00 TO STA. 1589+00.00

DESIGN AGENCY

DESIGNER
ASN

REVIEWER
JRE 08/15/25

PROJECT ID
121811

Sheet Totals		
Seeding	Cut	Fill

SHEET P.375 TOTAL P.660

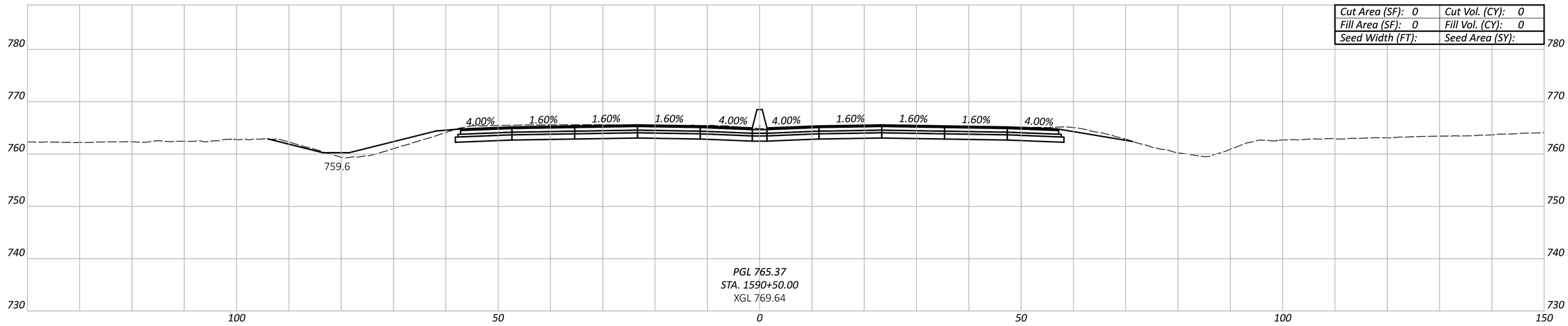

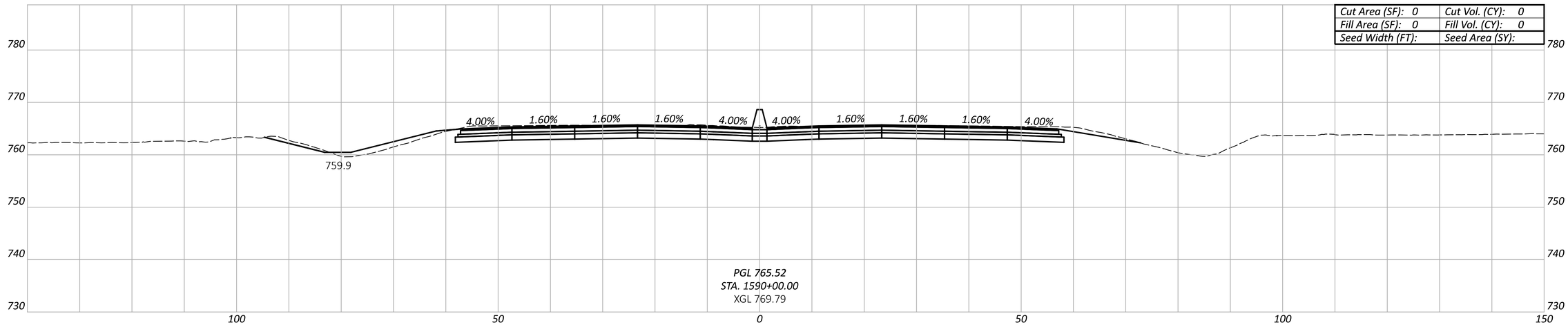

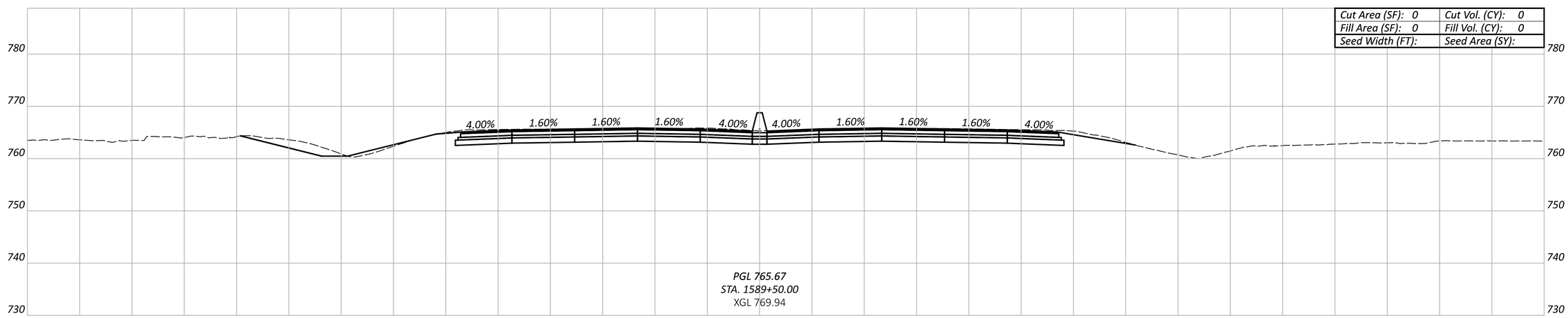

Sheet Totals

Seeding	Cut	Fill

CROSS-SECTION - U.S. 33
STA. 1589+50.00 TO STA. 1590+50.00

DESIGN AGENCY

DESIGNER ASN

REVIEWER JRE 08/15/25

PROJECT ID 121811

SHEET P.376 TOTAL P.660

FRA/FAI-33-22.99/0.00

MODEL: CLK_RW_US33- 1589+50.00 PAPERSIZE: 34x22 (in.) DATE: 8/28/2025 TIME: 3:51:09 PM PLTDRV: OHDOT_PDF.pltcfg PENTBL: OHDOT_Pen.tbl USER: jespelage@ljbinc.com WORKSPACE: OHDOTCEv02 WORKSET: 119387 PRODUCT: OpenRoadsDesigner 24.00.00.205
pw:\\ohiodot-pw.bentley.com:ohiodot-pw-02\Documents\01 Active Projects\District 06\Franklin\119387\A01-Engineering_LJB\Roadway\Sheets\119387_XS006.dgn

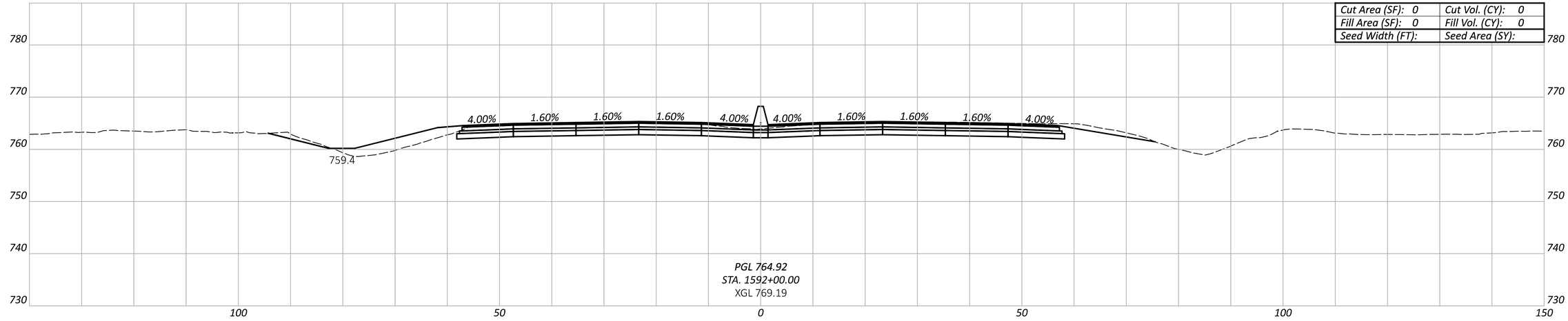

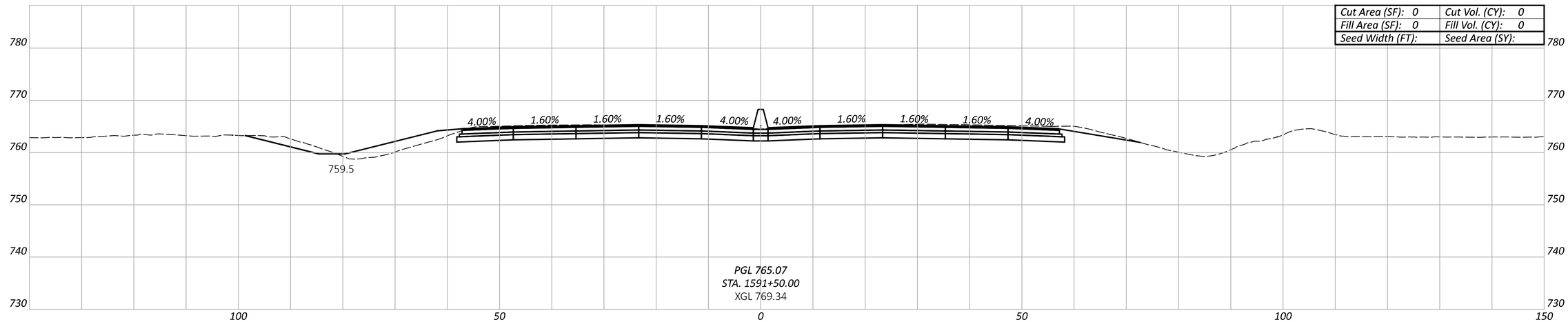

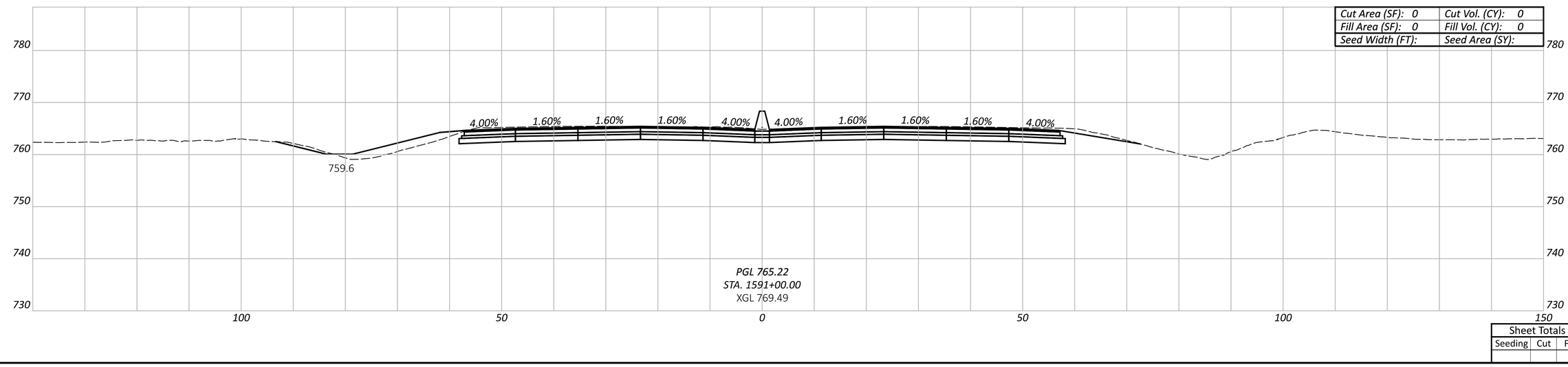

CROSS-SECTION - U.S. 33
STA. 1591+00.00 TO STA. 1592+00.00

DESIGN AGENCY

DESIGNER ASN

REVIEWER JRE 08/15/25

PROJECT ID 121811

SHEET P.377 TOTAL P.660

Sheet Totals		
Seeding	Cut	Fill

FRA/FAI-33-22.99/0.00

MODEL: CLX_RW_U333- 1591+00.00 PAPERSIZE: 34x22 (in.) DATE: 8/28/2025 TIME: 4:01:59 PM PLTDRV: OHDOT_PDF.pltcfg PENTBL: OHDOT_Pen.tbl USER: pw:\\ohiodot-pw.bentley.com:ohiodot-pw-02\Documents\01 Active Projects\District 06\Franklin\119387\401-Engineering_LJB\Roadway\Sheets\119387_XS006.dgn

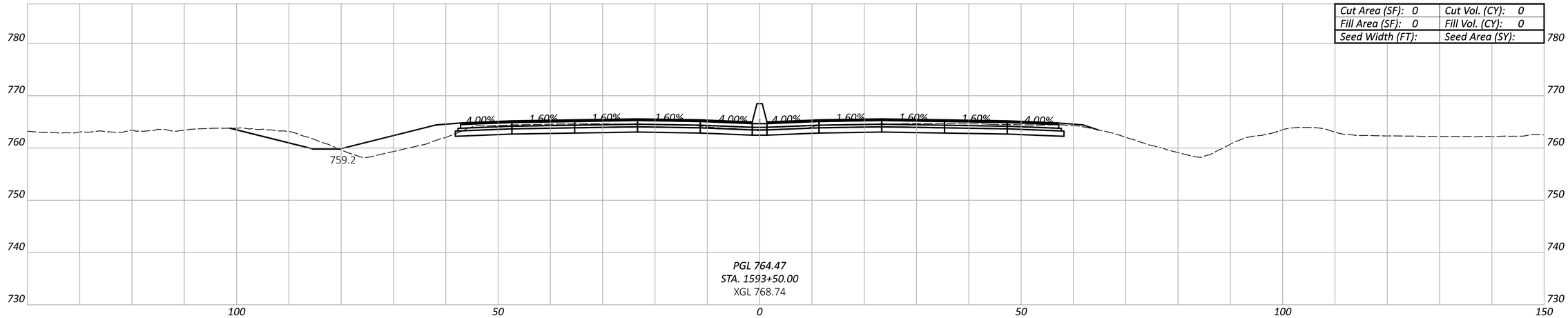

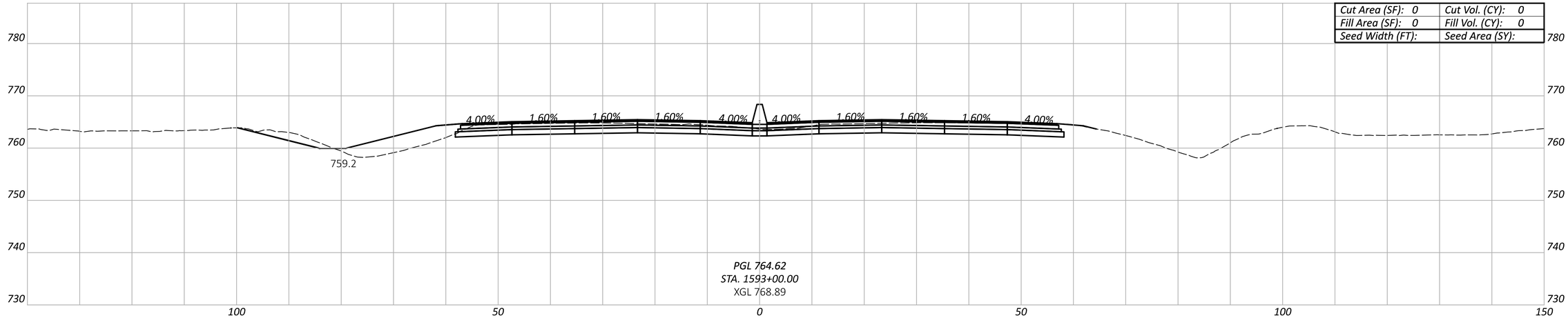

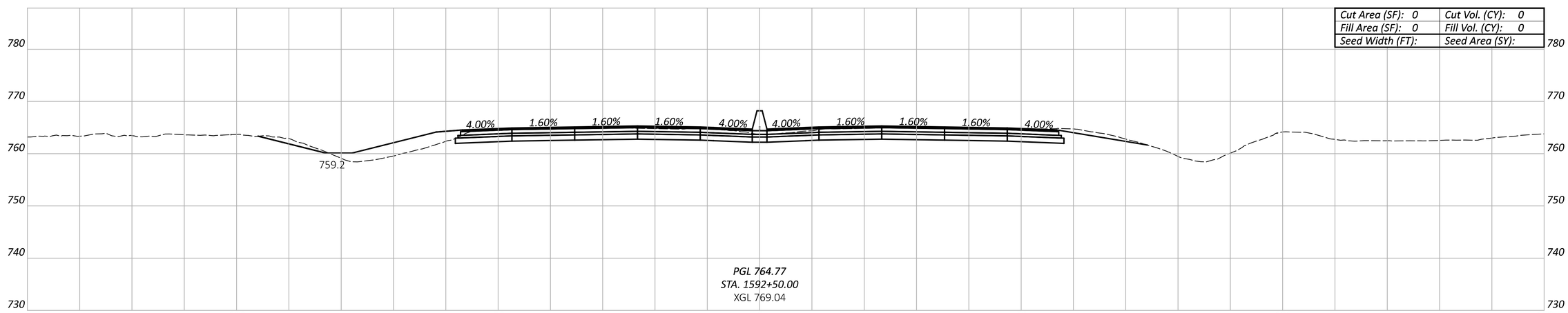

Sheet Totals

Seeding	Cut	Fill

CROSS-SECTION - U.S. 33
STA. 1592+50.00 TO STA. 1593+50.00

DESIGN AGENCY

DESIGNER ASN

REVIEWER JRE 08/15/25

PROJECT ID 121811

SHEET P.378 TOTAL P.660

FRA/FAI-33-22.99/0.00

MODEL: CLX_RW_U533- 1592+50.00 PAPERSIZE: 34x22 (in.) DATE: 8/28/2025 TIME: 4:02:12 PM PLTDRV: OHDOT_PDF.pltcfg PENTBL: OHDOT_Pen.tbl USER: pw:\\ohiodot-pw.bentley.com:ohiodot-pw-02\Documents\01 Active Projects\District 06\Franklin\119387\401-Engineering_LJB\Roadway\Sheets\119387_XS006.dgn
jespelage@ljbinc.com WORKSPACE: OHDOTCEv02 WORKSET: 119387 PRODUCT: OpenRoadsDesigner 24.00.00.205

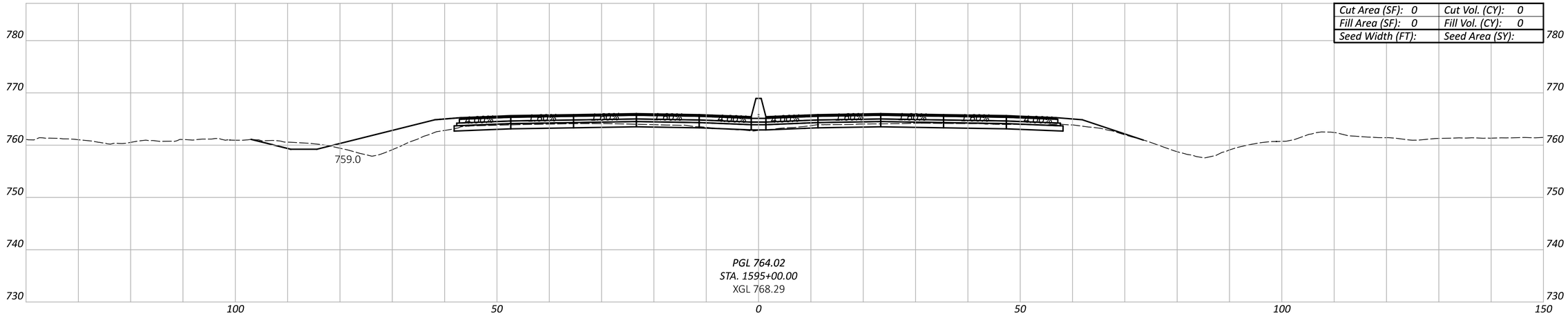

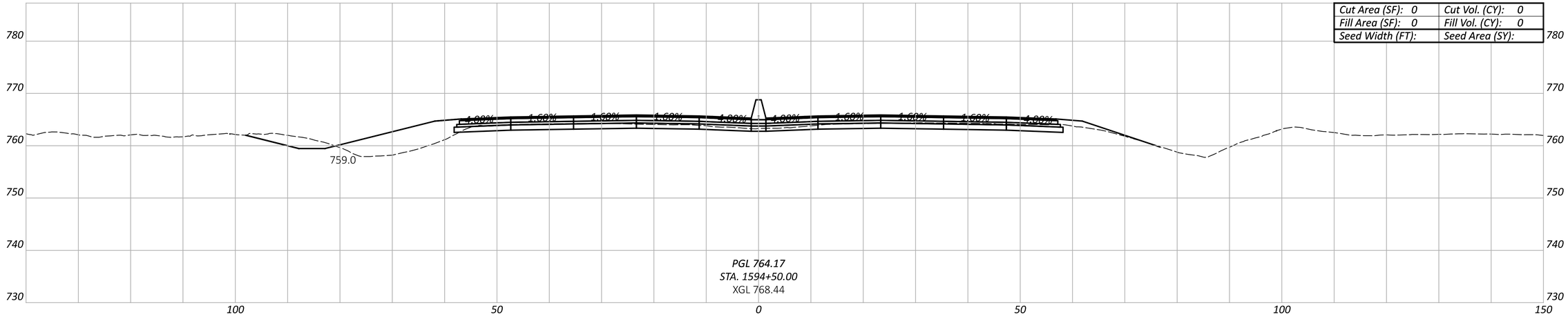

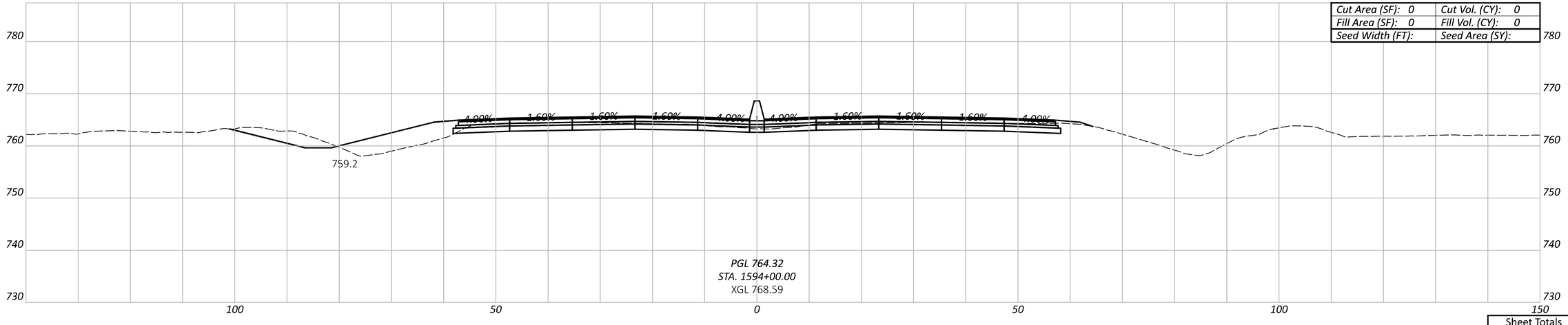

CROSS-SECTION - U.S. 33
STA. 1594+00.00 TO STA. 1595+00.00

DESIGN AGENCY

DESIGNER
ASN

REVIEWER
JRE 08/15/25

PROJECT ID
121811

Sheet Totals		
Seeding	Cut	Fill

SHEET P.379 TOTAL P.660

FRA/FAI-33-22.99/0.00

MODEL: CIX_RW_US33- 1594+00.00 PAPERSIZE: 34x22 (in.) DATE: 8/28/2025 TIME: 4:05:59 PM PLTDRV: OHDOT_PDF.pltcfg PENTBL: OHDOT_Pen.tbl USER: jespelage@jlbinc.com WORKSPACE: OHDOTCEv02 WORKSET: 119387 PRODUCT: OpenRoadsDesigner 24.00.00.205
pw:\\ohiodot-pw.bentley.com:ohiodot-pw-02\Documents\01 Active Projects\District 06\Franklin\119387\401-Engineering_LIB\Roadway\Sheets\119387_XS006.dgn

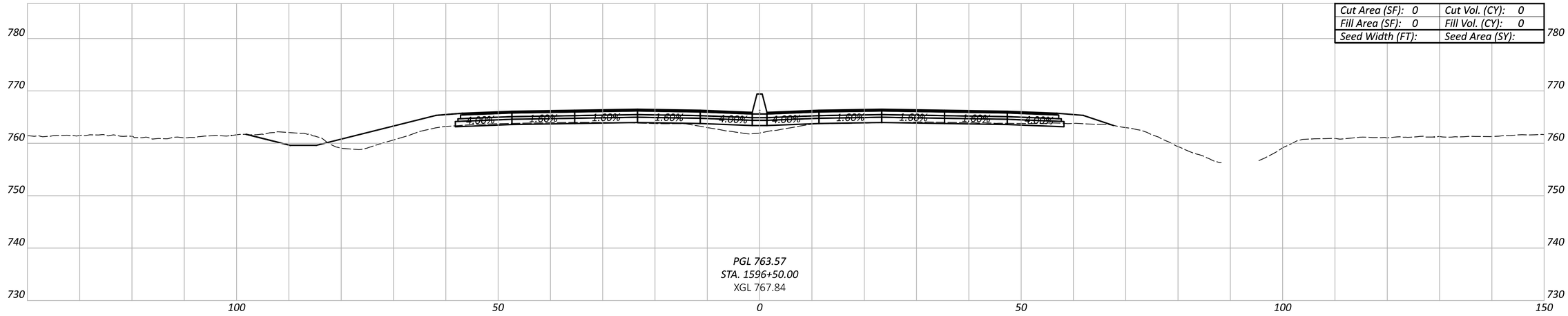

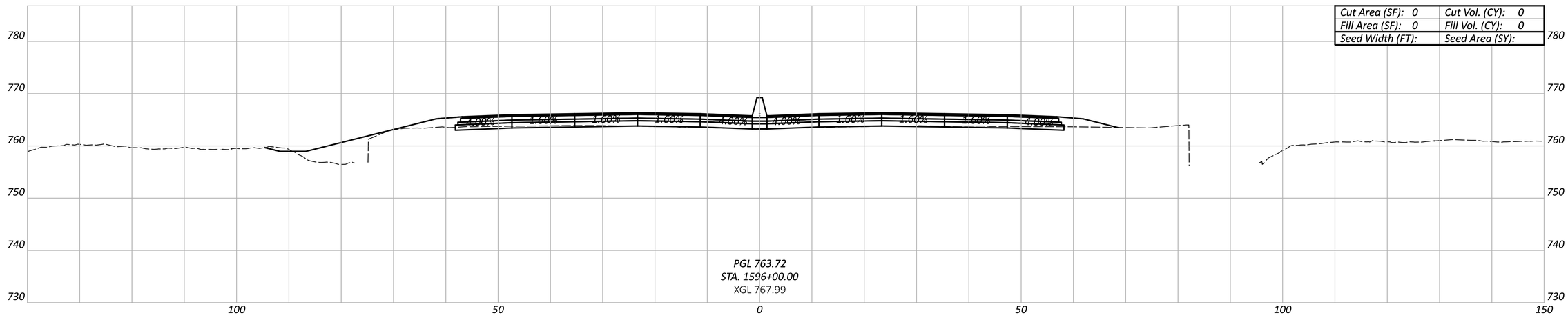

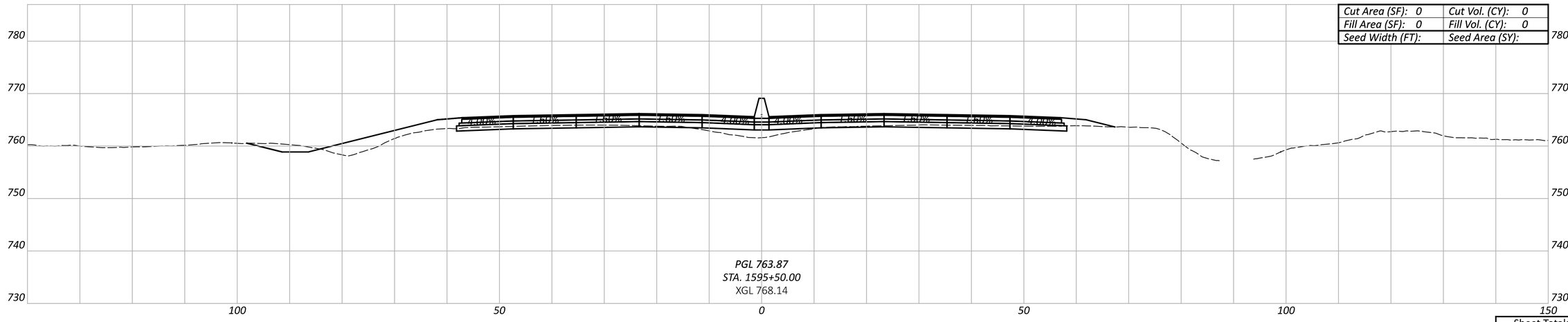

CROSS-SECTION - U.S. 33
STA. 1595+50.00 TO STA. 1596+50.00

Sheet Totals		
Seeding	Cut	Fill

DESIGN AGENCY

DESIGNER ASN

REVIEWER JRE 08/15/25

PROJECT ID 121811

SHEET P.380 TOTAL P.660

FRA/FAI-33-22.99/0.00

MODEL: CLX_RW_US33- 1595+50.00 PAPERSIZE: 34x22 (in.) DATE: 8/28/2025 TIME: 4:06:07 PM PLTDRV: OHDOT_PDF.pltcfg PENTBL: OHDOT_Pen.tbl USER: jespelage@jlbinc.com WORKSPACE: OHDOTCEv02 WORKSET: 119387 PRODUCT: OpenRoadsDesigner 24.00.00.205
pw:\\ohiodot-pw.bentley.com:ohiodot-pw-02\Documents\01 Active Projects\District 06\Franklin\119387\401-Engineering_LJB\Roadway\Sheets\119387_XS006.dgn

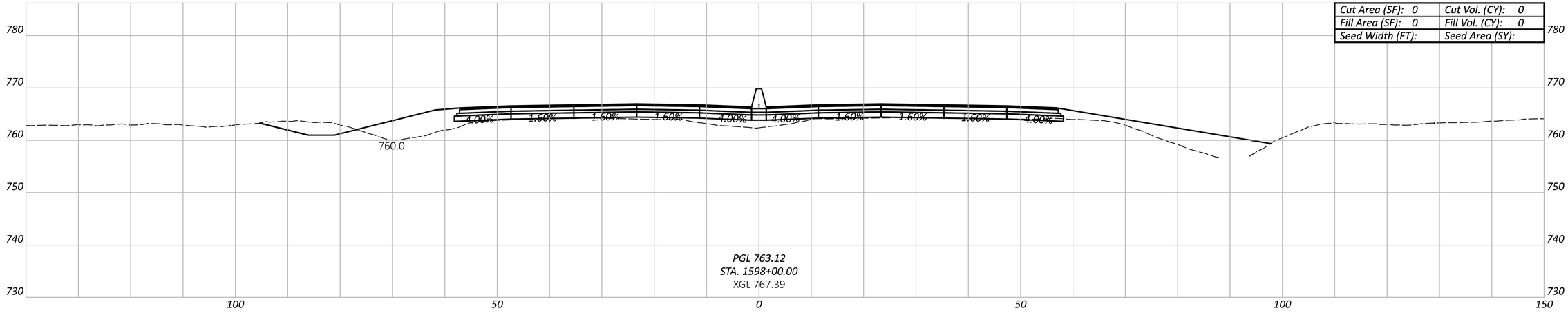

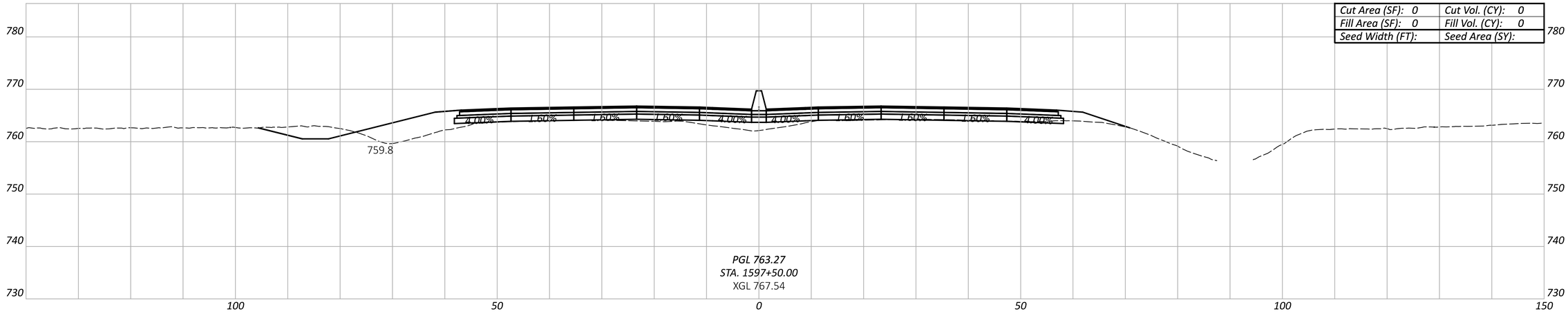

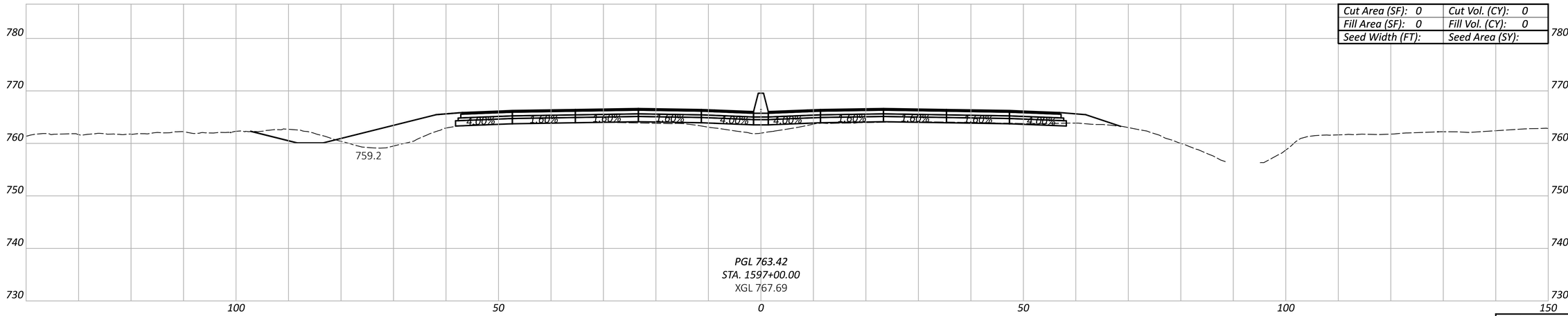

Sheet Totals

Seeding	Cut	Fill

CROSS-SECTION - U.S. 33
STA. 1597+00.00 TO STA. 1598+00.00

DESIGN AGENCY

DESIGNER ASN

REVIEWER JRE 08/15/25

PROJECT ID 121811

SHEET P.381 TOTAL P.660

FRA/FAI-33-22.99/0.00

MODEL: CLX_RW_U333- 1597+00.00 PAPERSIZE: 34x22 (in.) DATE: 8/28/2025 TIME: 4:13:29 PM PLTDRV: OHDOT_PDF.pltcfg PENTBL: OHDOT_Pen.tbl USER: jespelage@ljbinc.com WORKSPACE: OHDOTCEv02 WORKSET: 119387 PRODUCT: OpenRoadsDesigner 24.00.00.205
pw:\\ohiodot-pw.bentley.com:ohiodot-pw-02\Documents\01 Active Projects\District 06\Franklin\119387\401-Engineering_LJB\Roadway\Sheets\119387_XS006.dgn

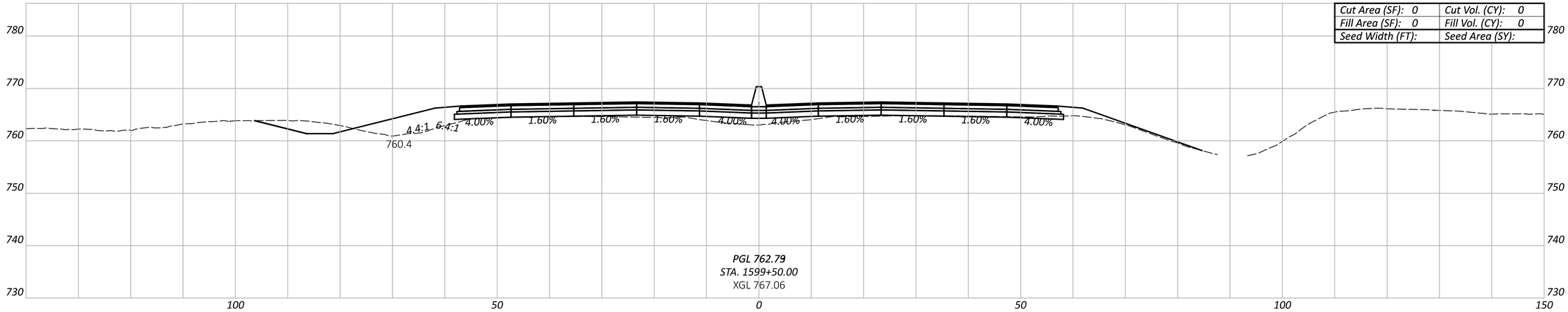

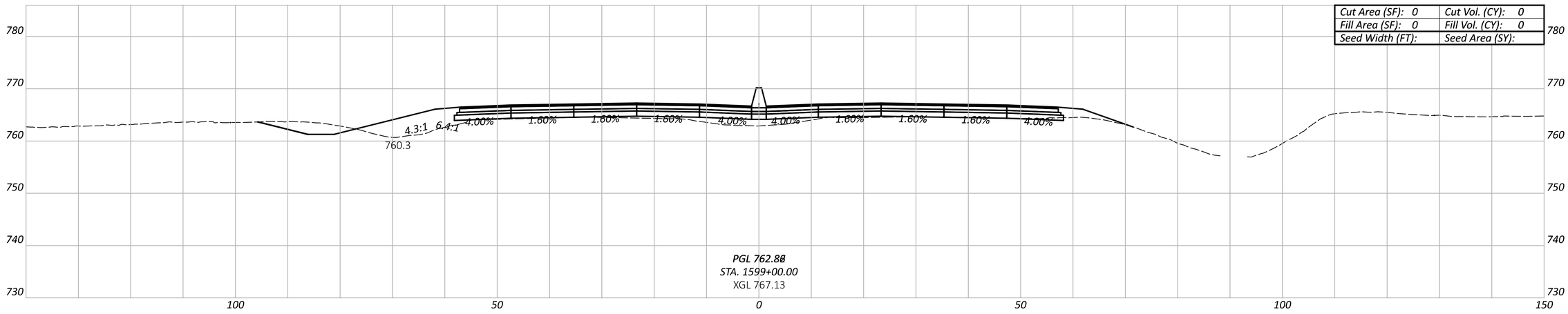

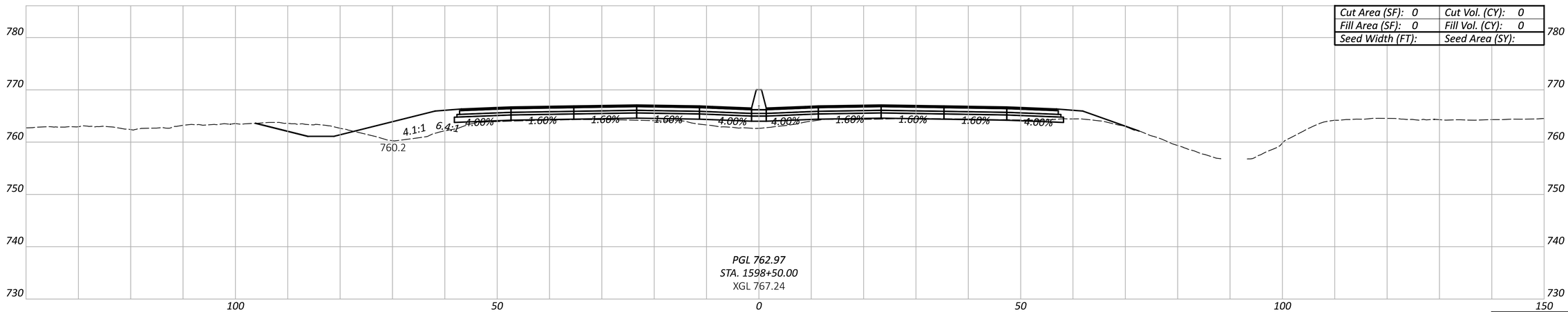

CROSS-SECTION - U.S. 33
STA. 1598+50.00 TO STA. 1599+50.00

Sheet Totals		
Seeding	Cut	Fill

DESIGN AGENCY

DESIGNER ASN

REVIEWER JRE 08/15/25

PROJECT ID 121811

SHEET P.382 TOTAL P.660

FRA/FAI-33-22.99/0.00

MODEL: CLX_RW_U533- 1598+50.00 PAPERSIZE: 34x22 (in.) DATE: 8/28/2025 TIME: 4:13:38 PM PLTDRV: OHDOT_PDF.pltcfg PENTBL: OHDOT_Pen.tbl USER: jespelage@ljbinc.com WORKSPACE: OHDOTCEv02 WORKSET: 119387 PRODUCT: OpenRoadsDesigner 24.00.00.205
pw:\\ohiodot-pw.bentley.com:ohiodot-pw-02\Documents\01 Active Projects\District 06\Franklin\119387\401-Engineering_LJB\Roadway\Sheets\119387_XS006.dgn

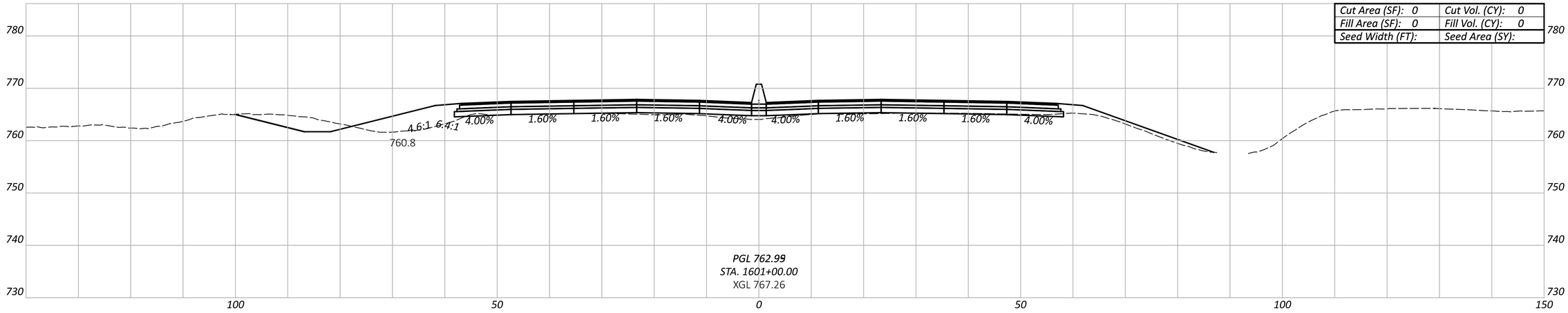

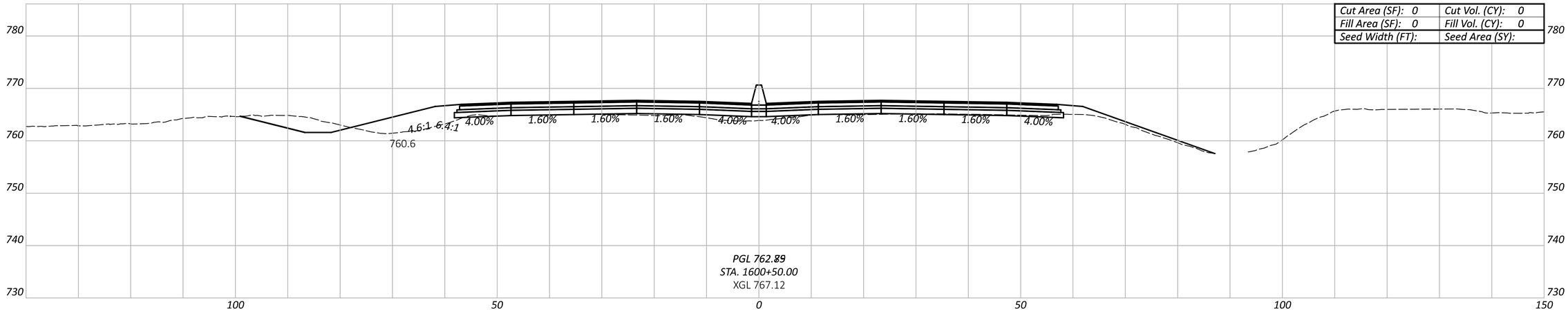

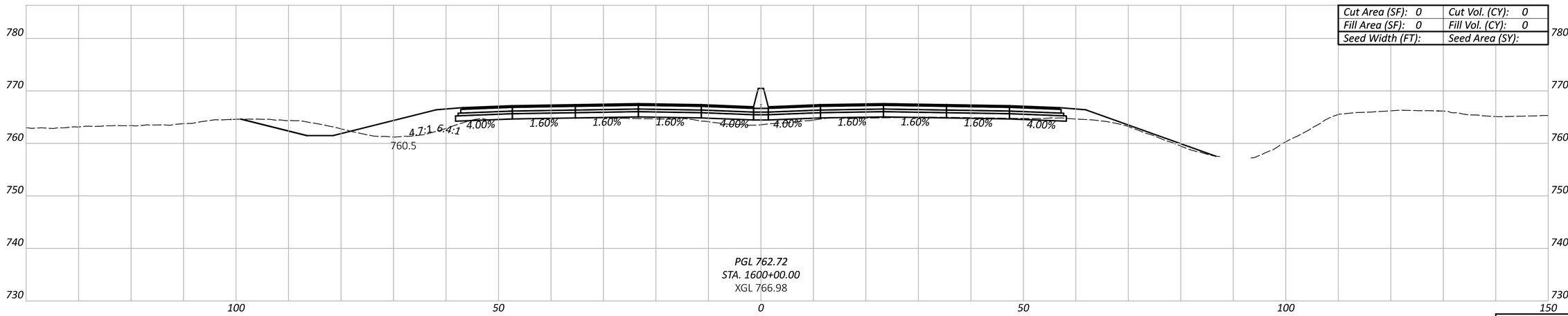

Sheet Totals

Seeding	Cut	Fill

CROSS-SECTION - U.S. 33
STA. 1600+00.00 TO STA. 1601+00.00

DESIGN AGENCY

DESIGNER ASN

REVIEWER JRE 08/15/25

PROJECT ID 121811

SHEET P.383 TOTAL P.660

FRA/FAI-33-22.99/0.00

MODEL: CLX_RW_U533- 1600+00.00 PAPERSIZE: 34x22 (in.) DATE: 8/28/2025 TIME: 4:13:45 PM PLTDRV: OHDOT_PDF.pltcfg PENTBL: OHDOT_Pen.tbl USER: jespelage@ljbinc.com WORKSPACE: OHDOTCEv02 WORKSET: 119387 PRODUCT: OpenRoadsDesigner 24.00.00.205
pw:\\ohiodot-pw.bentley.com:ohiodot-pw-02\Documents\01 Active Projects\District 06\Franklin\119387\401-Engineering_LJB\Roadway\Sheets\119387_XS006.dgn

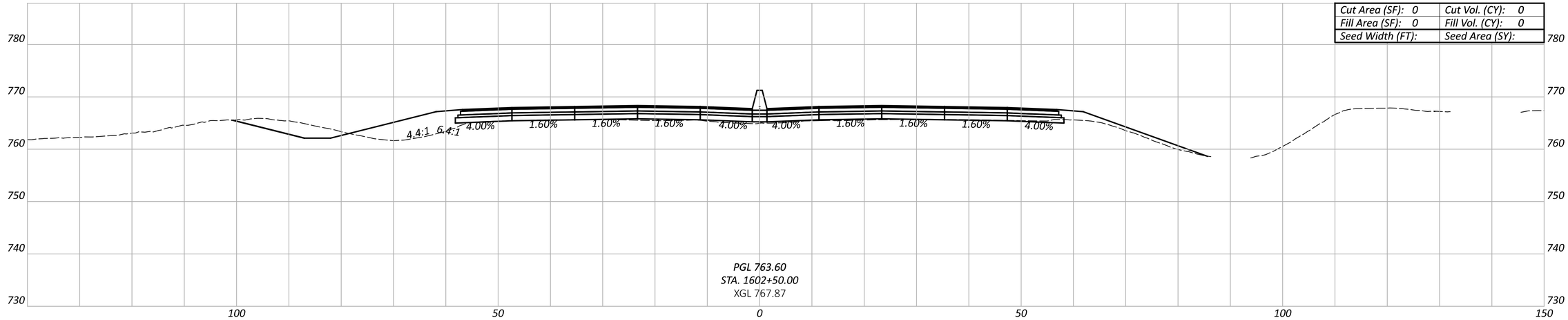

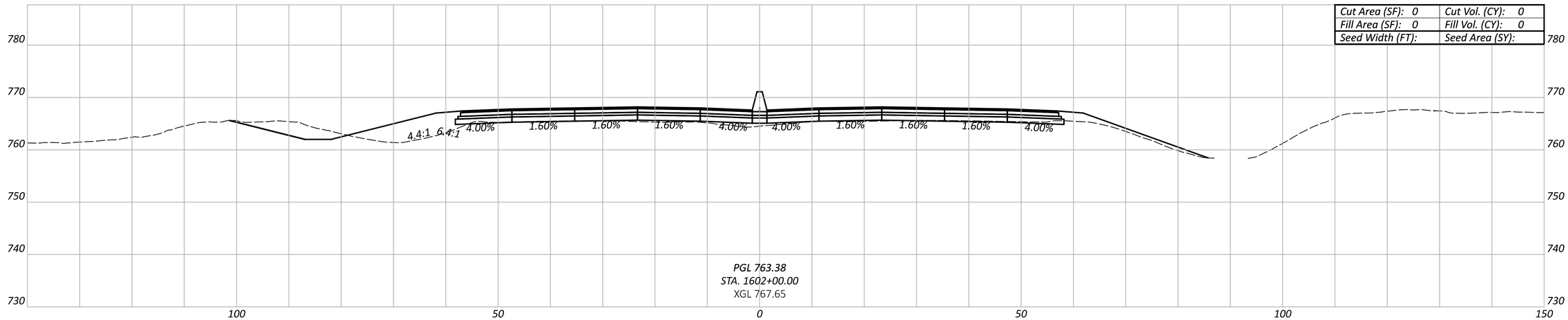

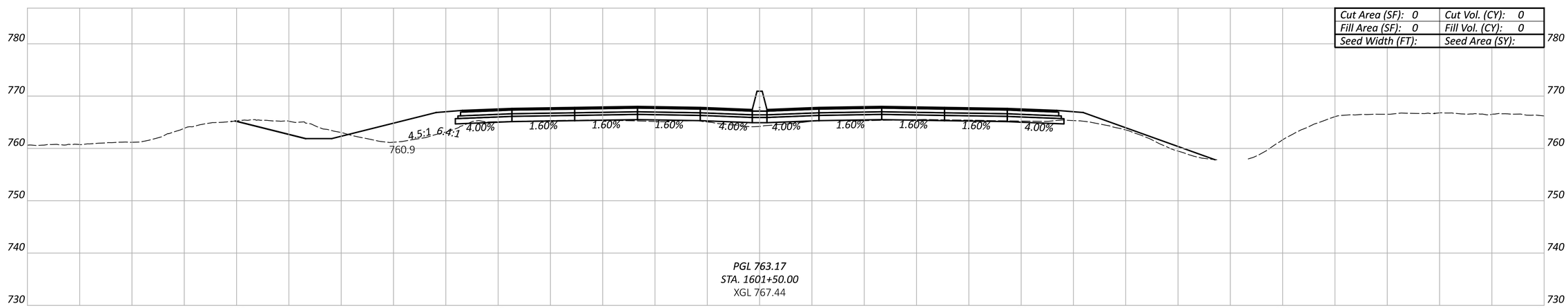

Sheet Totals		
Seeding	Cut	Fill

CROSS-SECTION - U.S. 33
STA. 1601+50.00 TO STA. 1602+50.00

DESIGN AGENCY

DESIGNER	ASN
REVIEWER	JRE 08/15/25
PROJECT ID	121811
SHEET	P.384
TOTAL	P.660

FRA/FAI-33-22.99/0.00

MODEL: CLX_RW_US33- 1601+50.00 PAPERSIZE: 34x22 (in.) DATE: 8/28/2025 TIME: 4:13:54 PM PLTDRV: OHDOT_PDF.pltcfg PENTBL: OHDOT_Pen.tbl USER: jespelage@jlbinc.com WORKSPACE: OHDOTCEv02 WORKSET: 119387 PRODUCT: OpenRoadsDesigner 24.00.00.205
pw:\\ohiodot-pw.bentley.com:ohiodot-pw-02\Documents\01 Active Projects\District 06\Franklin\119387\401-Engineering_LJB\Roadway\Sheets\119387_XS006.dgn

MODEL: CLX_RW_US33- 1603+00.00 PAPERSIZE: 34x22 (in.) DATE: 8/28/2025 TIME: 4:14:03 PM PLTDRV: OHDOT_PDF.pltcfg PENTBL: OHDOT_Pen.tbl USER: jespelage@jlbinc.com WORKSPACE: OHDOTCEv02 WORKSET: 119387 PRODUCT: OpenRoadsDesigner 24.00.00.205
pw:\\ohiodot-pw.bentley.com:ohiodot-pw-02\Documents\01 Active Projects\District 06\Franklin\119387\401-Engineering_LIB\Roadway\Sheets\119387_XS006.dgn

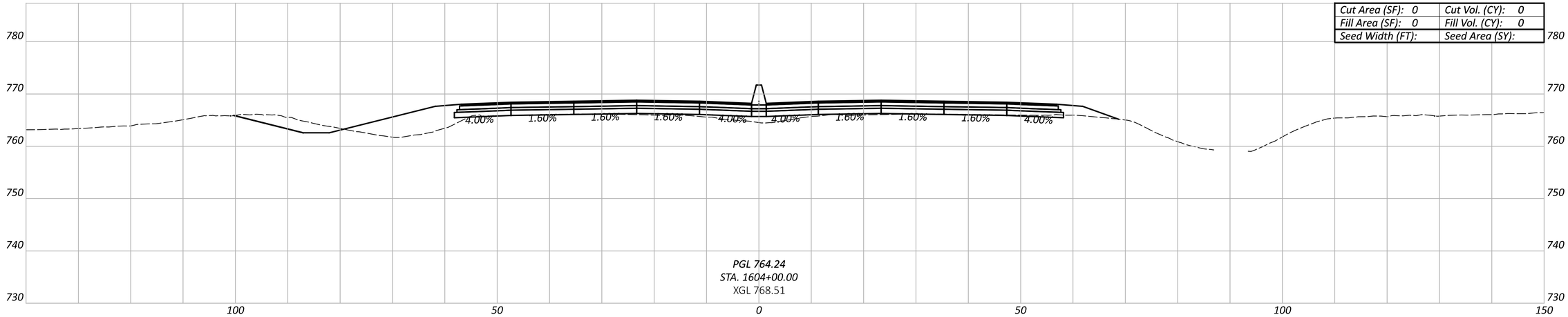

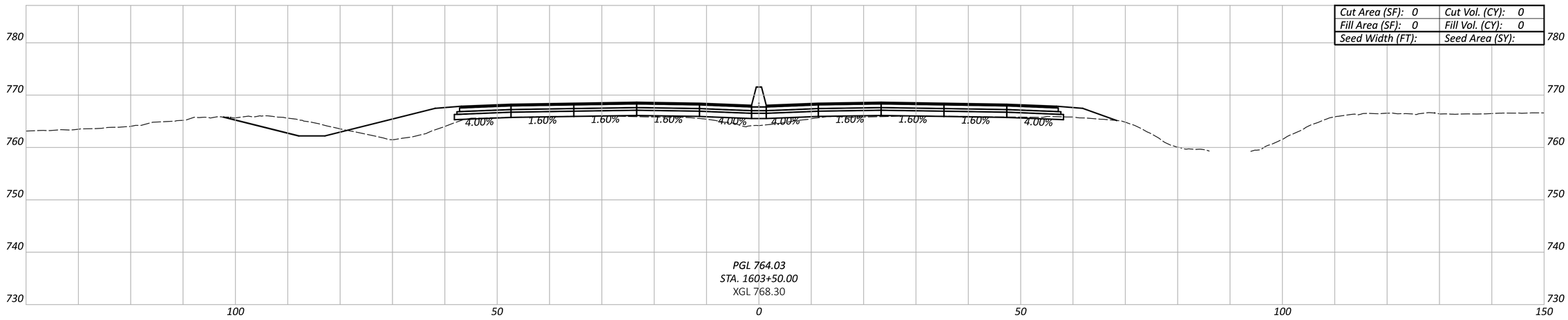

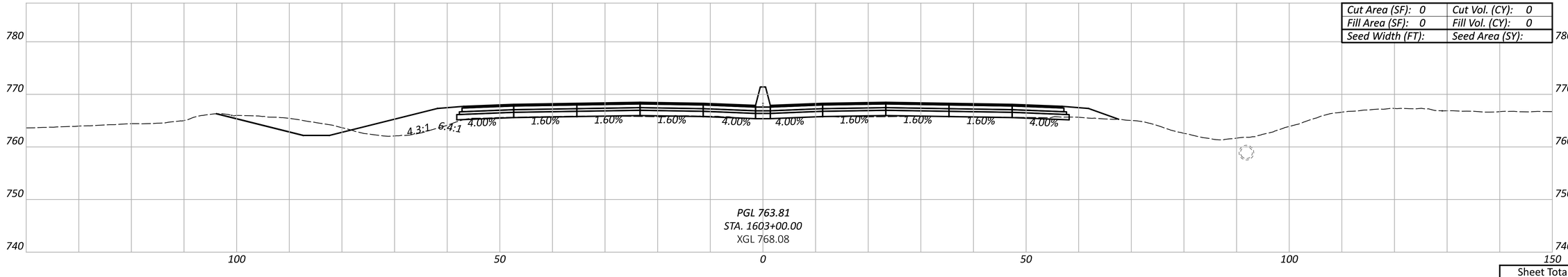

CROSS-SECTION - U.S. 33
STA. 1603+00.00 TO STA. 1604+00.00

Sheet Totals		
Seeding	Cut	Fill

DESIGN AGENCY

DESIGNER ASN

REVIEWER JRE 08/15/25

PROJECT ID 121811

SHEET P.385 TOTAL P.660

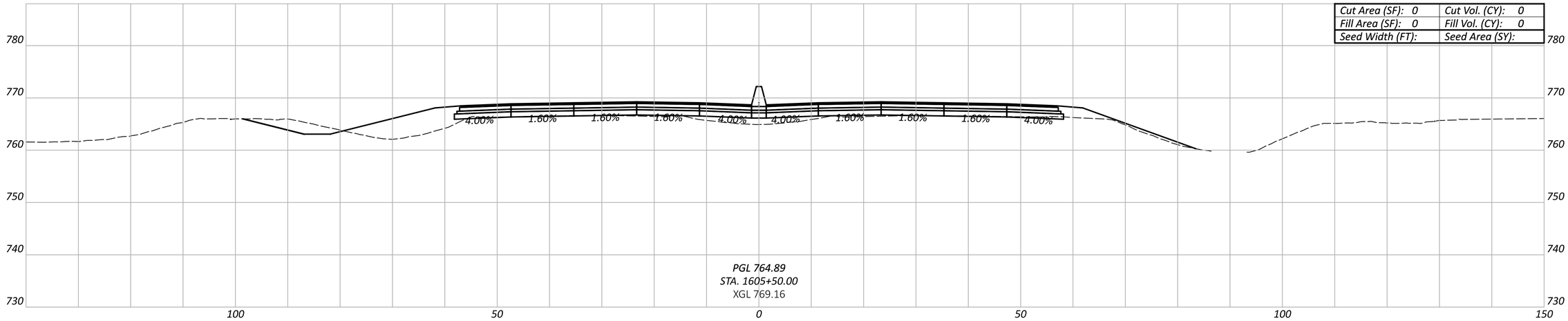

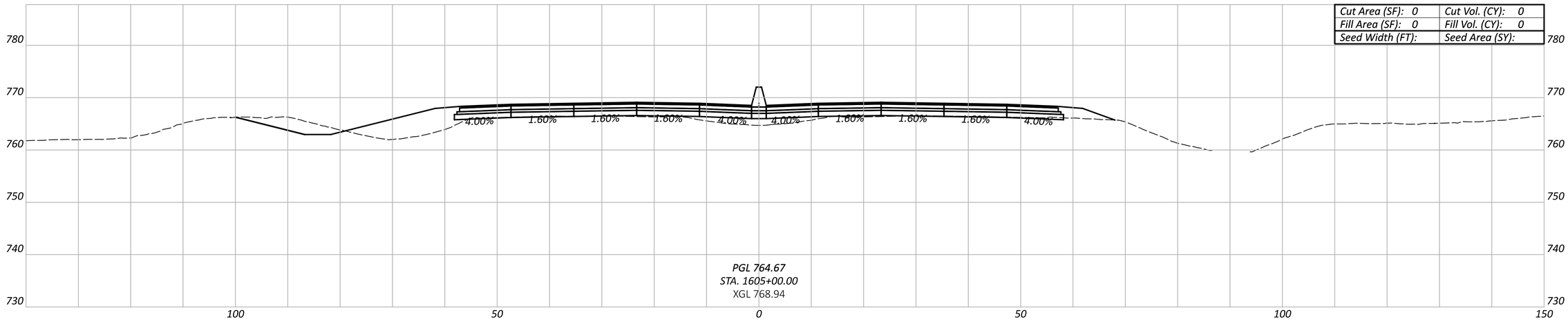

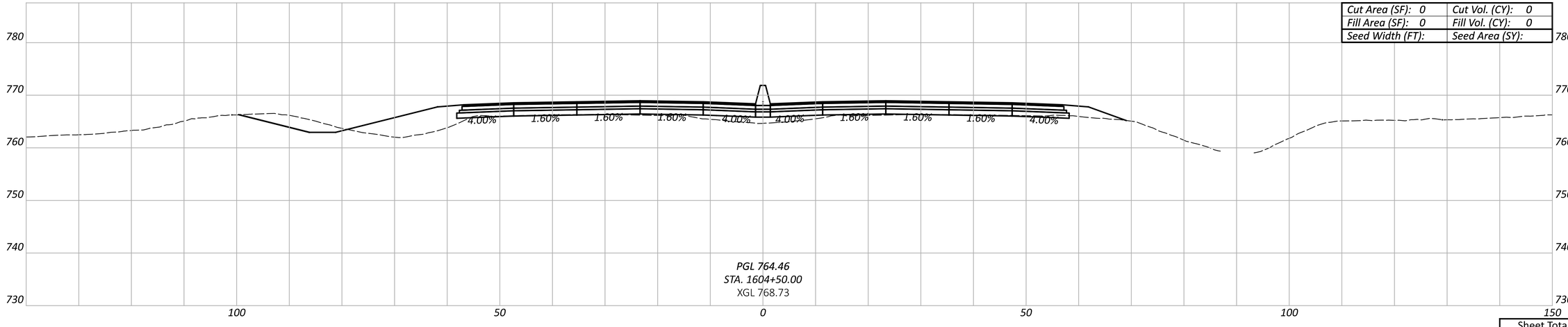

CROSS-SECTION - U.S. 33
STA. 1604+50.00 TO STA. 1605+50.00

Sheet Totals		
Seeding	Cut	Fill

DESIGN AGENCY

DESIGNER ASN

REVIEWER JRE 08/15/25

PROJECT ID 121811

SHEET P.386 TOTAL P.660

FRA/FAI-33-22.99/0.00

MODEL: CLX_RW_US33- 1604+50.00 PAPERSIZE: 34x22 (in.) DATE: 8/28/2025 TIME: 4:14:11 PM PLTDRV: OHDOT_PDF.pltcfg PENTBL: OHDOT_Pen.tbl USER: jespelage@jlbinc.com WORKSPACE: OHDOTCEv02 WORKSET: 119387 PRODUCT: OpenRoadsDesigner 24.00.00.205
pw:\\ohiodot-pw.bentley.com:ohiodot-pw-02\Documents\01 Active Projects\District 06\Franklin\119387\401-Engineering_Lib\Roadway\Sheets\119387_XS006.dgn

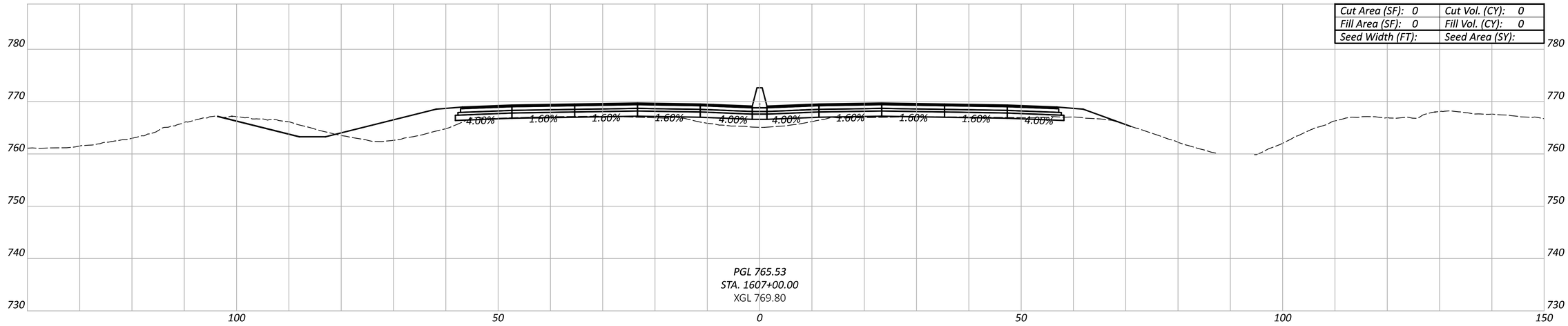

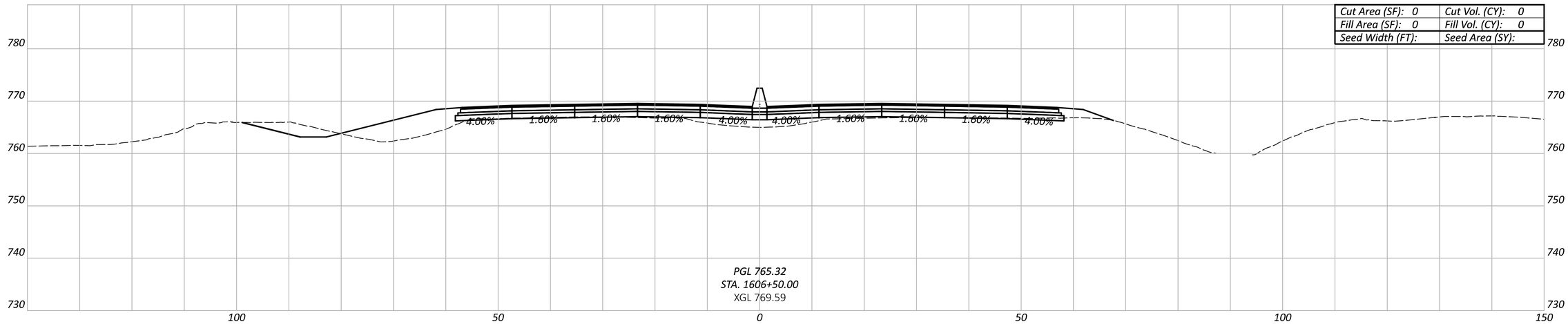

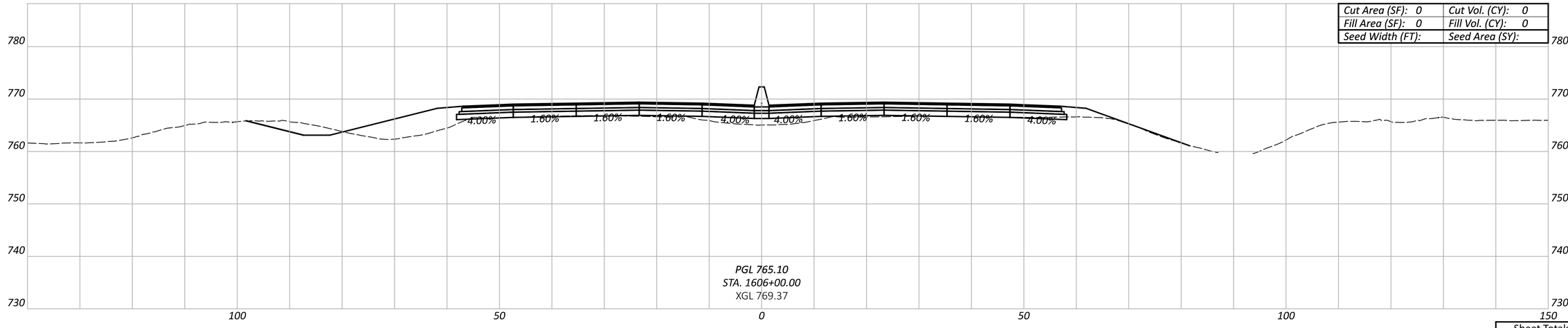

CROSS-SECTION - U.S. 33
STA. 1606+00.00 TO STA. 1607+00.00

Sheet Totals		
Seeding	Cut	Fill

DESIGN AGENCY

DESIGNER ASN

REVIEWER JRE 08/15/25

PROJECT ID 121811

SHEET P.387 | TOTAL P.660

FRA/FAI-33-22.99/0.00

MODEL: CLX_RW_US33- 1606+00.00 PAPERSIZE: 34x22 (in.) DATE: 8/28/2025 TIME: 4:14:19 PM PLTDRV: OHDOT_PDF.pltcfg PENTBL: OHDOT_Pen.tbl USER: jespelage@ljbinc.com WORKSPACE: OHDOTCEv02 WORKSET: 119387 PRODUCT: OpenRoadsDesigner 24.00.00.205
pw:\\ohiodot-pw.bentley.com:ohiodot-pw-02\Documents\01 Active Projects\District 06\Franklin\119387\401-Engineering_LIB\Roadway\Sheets\119387_XS006.dgn
dgn

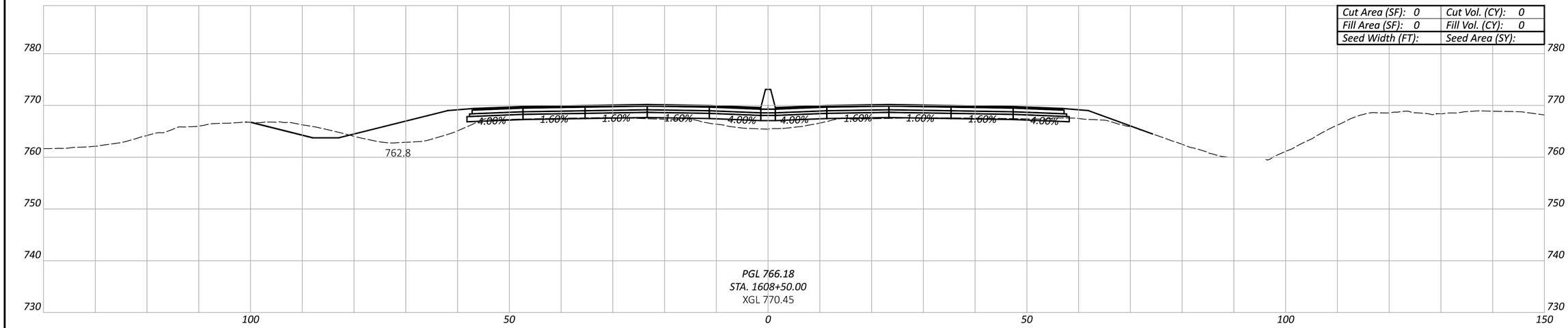

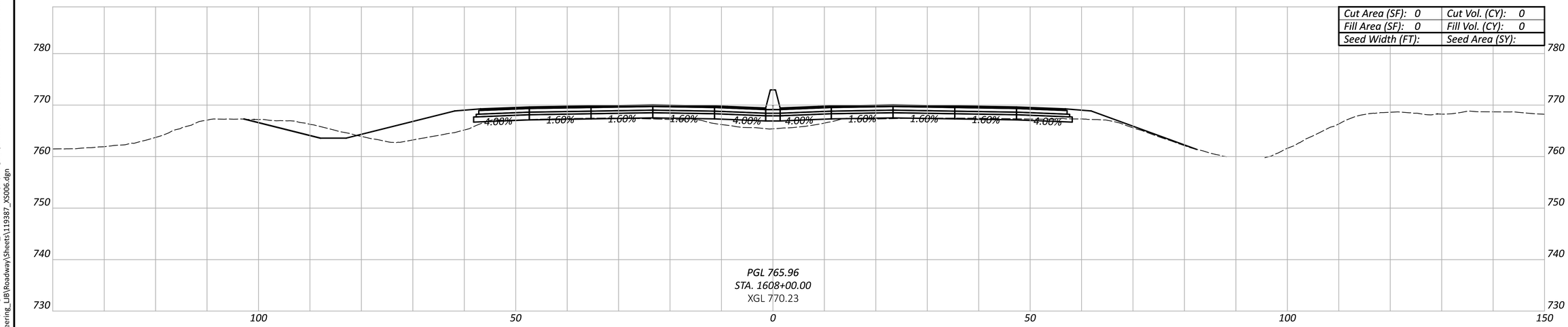

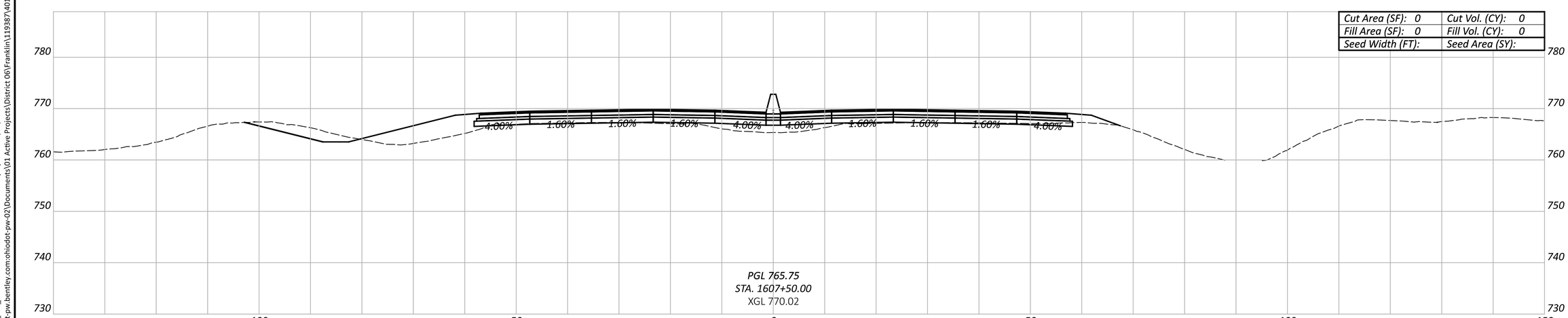

Sheet Totals

Seeding	Cut	Fill

CROSS-SECTION - U.S. 33
STA. 1607+50.00 TO STA. 1608+50.00

DESIGN AGENCY

DESIGNER ASN

REVIEWER JRE 08/15/25

PROJECT ID 121811

SHEET P.388 TOTAL P.660

FRA/FAI-33-22.99/0.00

MODEL: CLX_RW_US33- 1607+50.00 PAPERSIZE: 34x22 (in.) DATE: 8/28/2025 TIME: 4:18:12 PM PLTDRV: OHDOT_PDF.pltcfg PENTBL: OHDOT_Pen.tbl USER: jespelage@ljbinc.com WORKSPACE: OHDOTCEv02 WORKSET: 119387 PRODUCT: OpenRoadsDesigner 24.00.00.205
pw:\\ohiodot-pw.bentley.com:ohiodot-pw-02\Documents\01 Active Projects\District 06\Franklin\119387\401-Engineering_LJB\Roadway\Sheets\119387_XS006.dgn

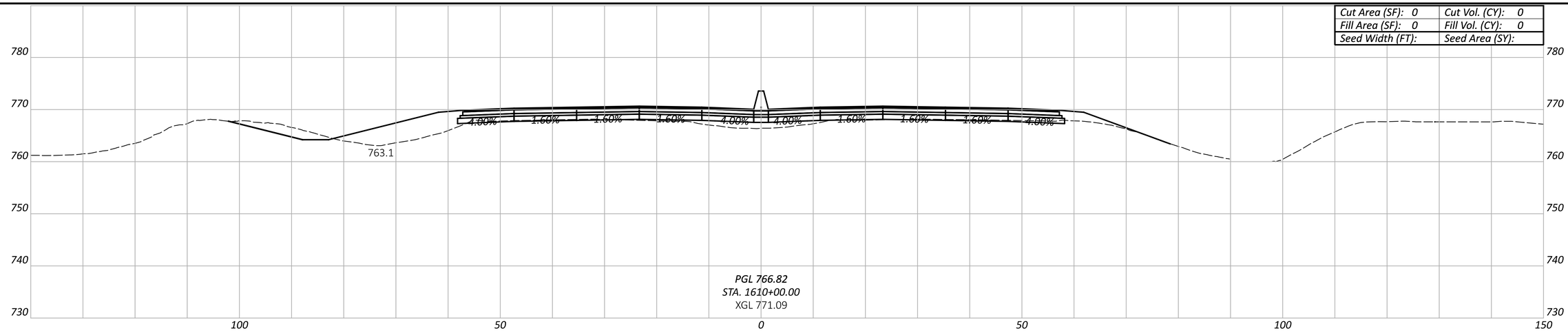

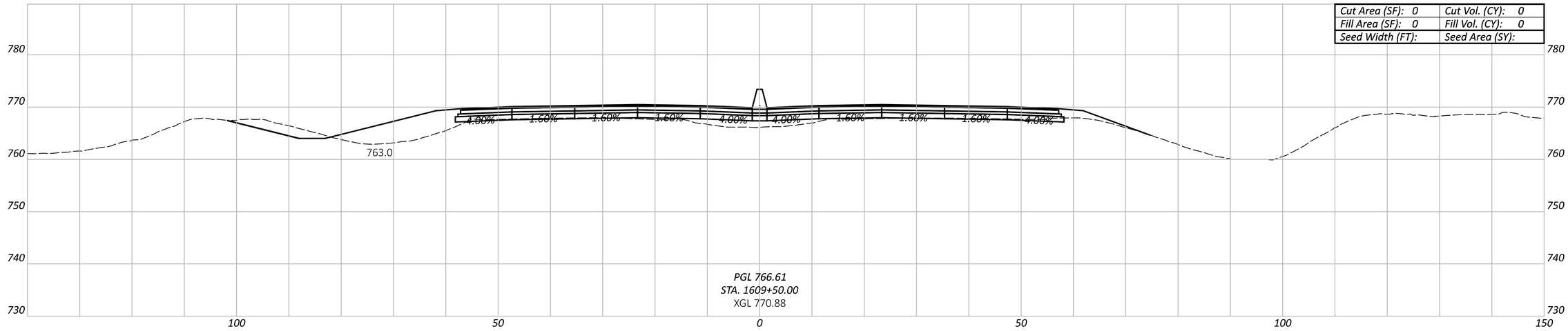

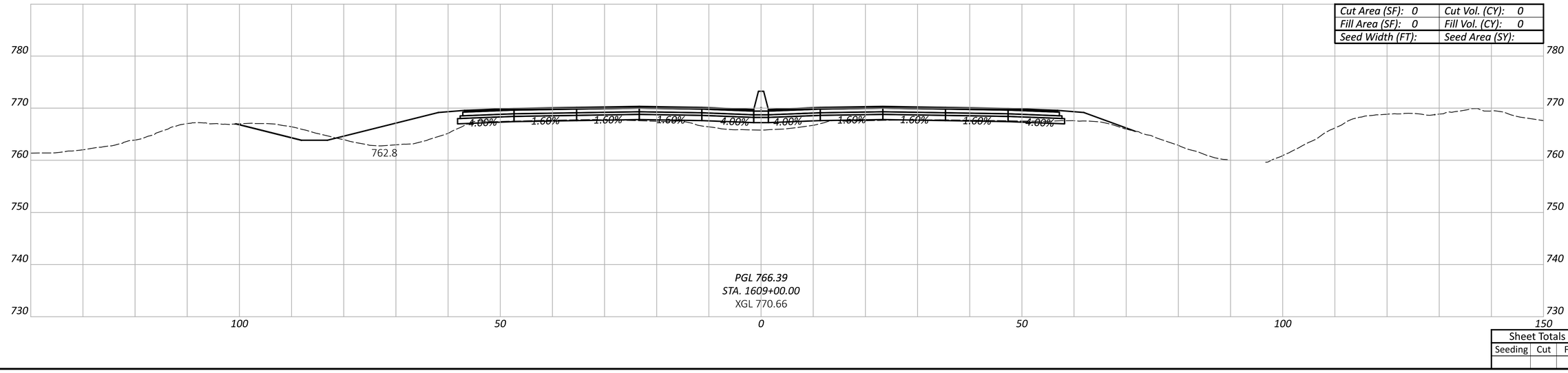

Sheet Totals

Seeding	Cut	Fill

CROSS-SECTION - U.S. 33
STA. 1609+00.00 TO STA. 1610+00.00

DESIGN AGENCY

DESIGNER ASN

REVIEWER JRE 08/15/25

PROJECT ID 121811

SHEET P.389 TOTAL P.660

FRA/FAI-33-22.99/0.00

MODEL: CLX_RW_U533- 1609+00.00 PAPERSIZE: 34x22 (in.) DATE: 8/28/2025 TIME: 4:18:21 PM PLTDRV: OHDOT_PDF.pltcfg PENTBL: OHDOT_Pen.tbl USER: jespelage@ljbinc.com WORKSPACE: OHDOTCEv02 WORKSET: 119387 PRODUCT: OpenRoadsDesigner 24.00.00.205
pw:\\ohiodot-pw.bentley.com:ohiodot-pw-02\Documents\01 Active Projects\District 06\Franklin\119387\401-Engineering_LJB\Roadway\Sheets\119387_XS006.dgn



Cut Area (SF): 0	Cut Vol. (CY): 0
Fill Area (SF): 0	Fill Vol. (CY): 0
Seed Width (FT):	Seed Area (SY):



Cut Area (SF): 0	Cut Vol. (CY): 0
Fill Area (SF): 0	Fill Vol. (CY): 0
Seed Width (FT):	Seed Area (SY):

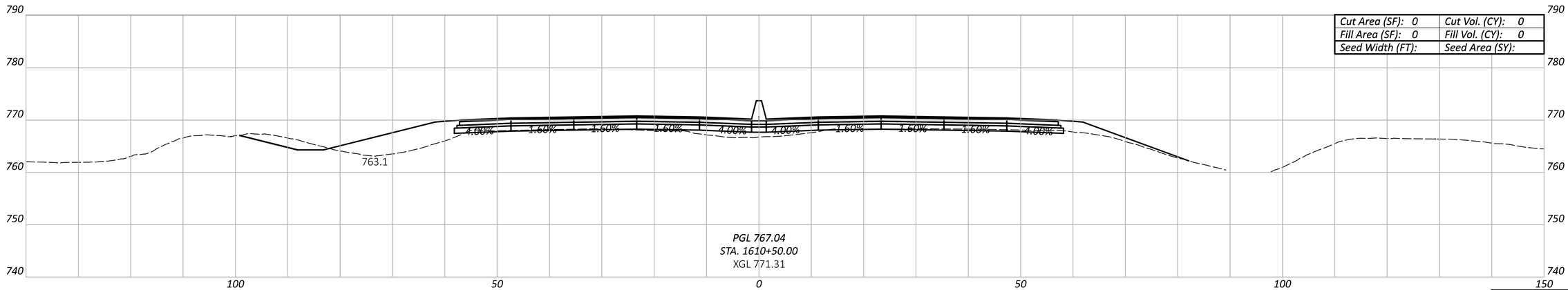

Cut Area (SF): 0	Cut Vol. (CY): 0
Fill Area (SF): 0	Fill Vol. (CY): 0
Seed Width (FT):	Seed Area (SY):

Sheet Totals		
Seeding	Cut	Fill

CROSS-SECTION - U.S. 33
STA. 1610+50.00 TO STA. 1611+50.00

DESIGN AGENCY

DESIGNER ASN

REVIEWER JRE 08/15/25

PROJECT ID 121811

SHEET P.390 TOTAL P.660

FRA/FAI-33-22.99/0.00

MODEL: CLX_RW_US33- 1610+50.00 PAPERSIZE: 34x22 (in.) DATE: 8/28/2025 TIME: 4:22:15 PM PLTDRV: OHDOT_PDF.pltcfg PENTBL: OHDOT_Pen.tbl USER: jespelage@ljbinc.com WORKSPACE: OHDOTCEv02 WORKSET: 119387 PRODUCT: OpenRoadsDesigner 24.00.00.205
pw:\\ohiodot-pw.bentley.com:ohiodot-pw-02\Documents\01 Active Projects\District 06\Franklin\119387\401-Engineering_LJB\Roadway\Sheets\119387_XS006.dgn

MODEL: CLX_RW_US33- 1612+00.00 PAPERSIZE: 34x22 (in.) DATE: 8/28/2025 TIME: 4:33:35 PM PLTDRV: OHDOT_PDF.pltcfg PENTBL: OHDOT_Pen.tbl USER: jespelage@ljbinc.com WORKSPACE: OHDOTCEv02 WORKSET: 119387 PRODUCT: OpenRoadsDesigner 24.00.00.205
pw:\\ohiodot-pw.bentley.com:ohiodot-pw-02\Documents\01 Active Projects\District 06\Franklin\119387\401-Engineering_LIB\Roadway\Sheets\119387_XS006.dgn

FRA/FAI-33-22.99/0.00

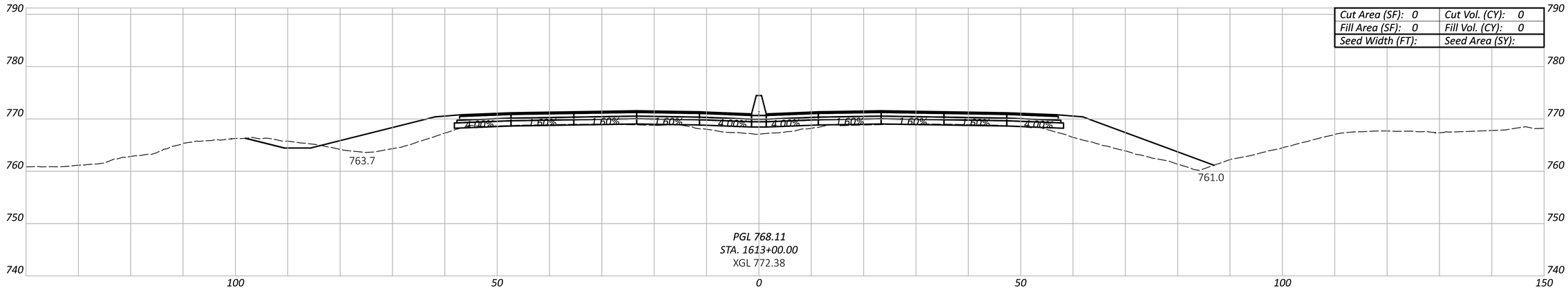

Cut Area (SF): 0	Cut Vol. (CY): 0
Fill Area (SF): 0	Fill Vol. (CY): 0
Seed Width (FT):	Seed Area (SY):

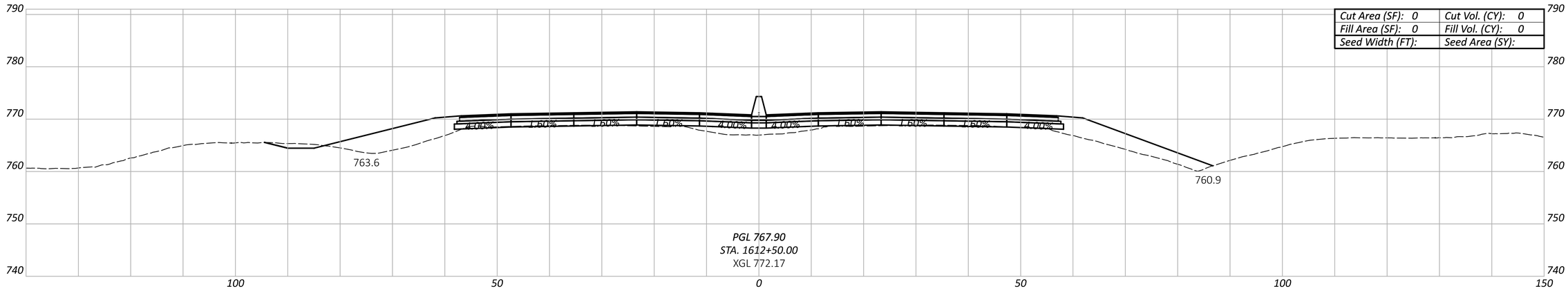

Cut Area (SF): 0	Cut Vol. (CY): 0
Fill Area (SF): 0	Fill Vol. (CY): 0
Seed Width (FT):	Seed Area (SY):

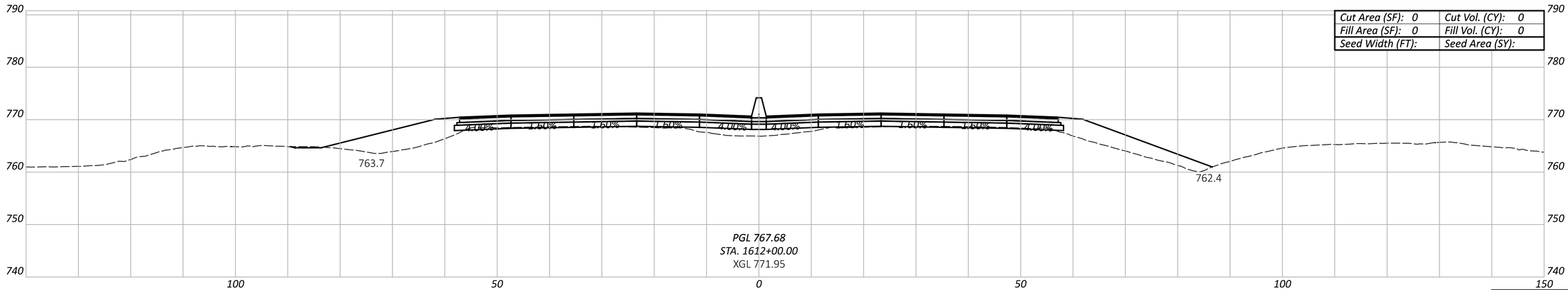

Cut Area (SF): 0	Cut Vol. (CY): 0
Fill Area (SF): 0	Fill Vol. (CY): 0
Seed Width (FT):	Seed Area (SY):

CROSS-SECTION - U.S. 33
STA. 1612+00.00 TO STA. 1613+00.00

Sheet Totals		
Seeding	Cut	Fill

DESIGN AGENCY

DESIGNER ASN

REVIEWER JRE 08/15/25

PROJECT ID 121811

SHEET P.391 TOTAL P.660

MODEL: CLX_RW_U33- 1613+50.00 PAPERSIZE: 34x22 (in.) DATE: 8/28/2025 TIME: 4:41:08 PM PLTDRV: OHDOT_PDF.pltcfg PENTBL: OHDOT_Pen.tbl USER: jespelage@ljbinc.com WORKSPACE: OHDOTCEv02 WORKSET: 119387 PRODUCT: OpenRoadsDesigner 24.00.00.205
pw:\\ohiodot-pw.bentley.com:ohiodot-pw-02\Documents\01 Active Projects\District 06\Franklin\119387\401-Engineering_LJB\Roadway\Sheets\119387_XS006.dgn

FRA/FAI-33-22.99/0.00

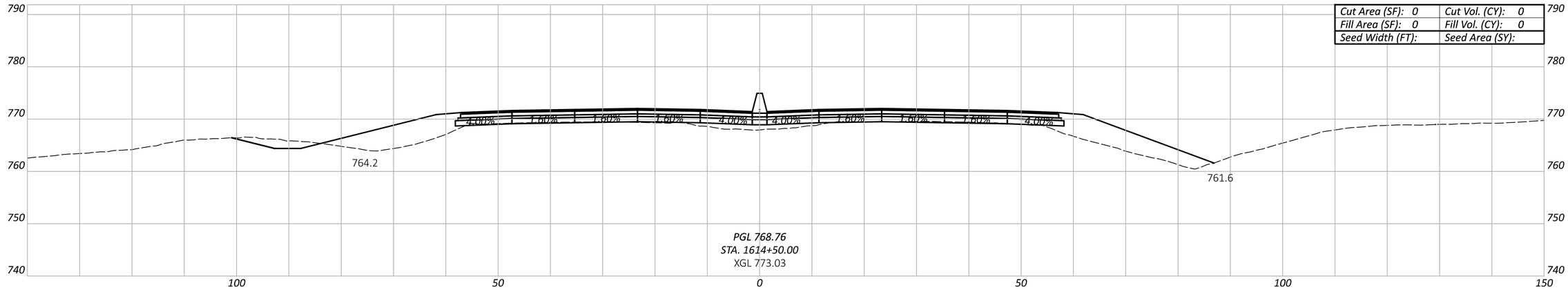

Cut Area (SF): 0	Cut Vol. (CY): 0
Fill Area (SF): 0	Fill Vol. (CY): 0
Seed Width (FT):	Seed Area (SY):

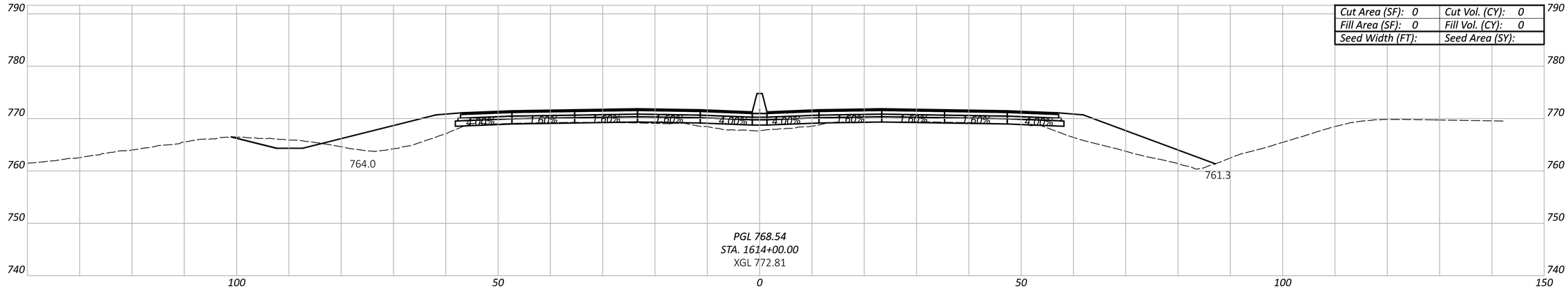

Cut Area (SF): 0	Cut Vol. (CY): 0
Fill Area (SF): 0	Fill Vol. (CY): 0
Seed Width (FT):	Seed Area (SY):

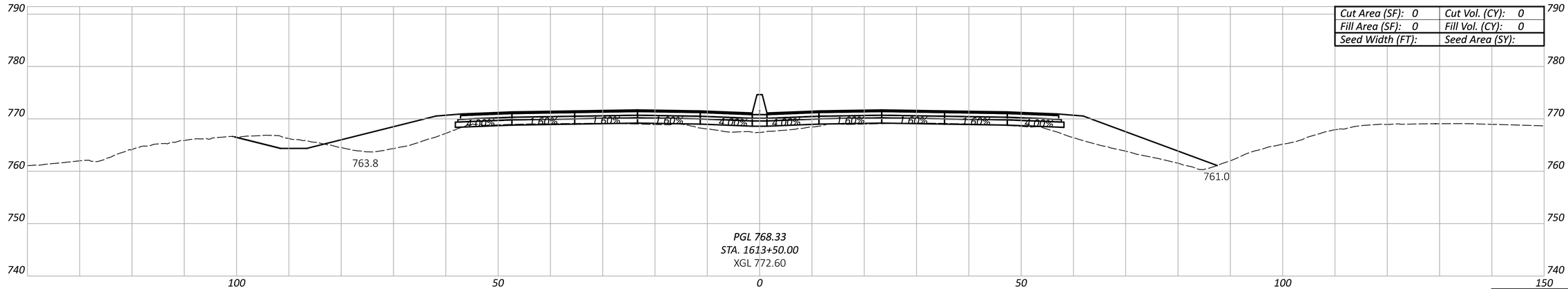

Cut Area (SF): 0	Cut Vol. (CY): 0
Fill Area (SF): 0	Fill Vol. (CY): 0
Seed Width (FT):	Seed Area (SY):

Sheet Totals		
Seeding	Cut	Fill

CROSS-SECTION - U.S. 33
STA. 1613+50.00 TO STA. 1614+50.00

DESIGN AGENCY

DESIGNER ASN

REVIEWER JRE 08/15/25

PROJECT ID 121811

SHEET P.392 TOTAL P.660

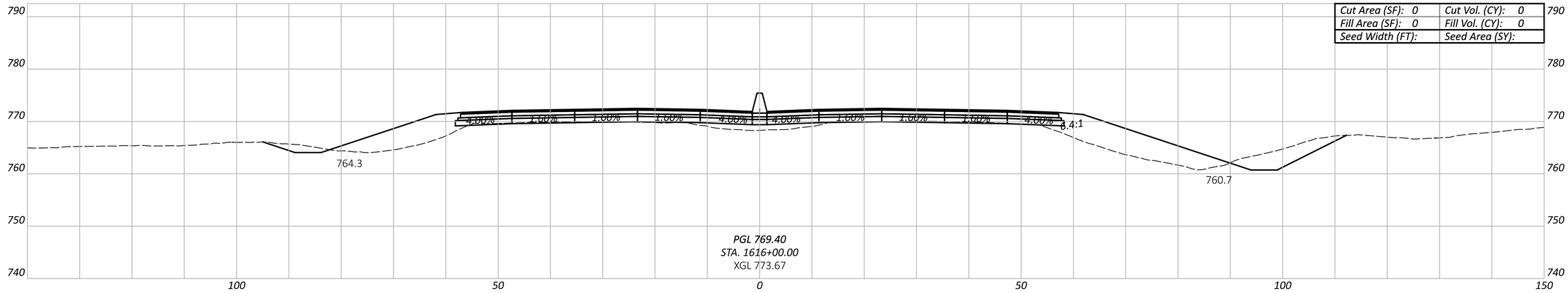

Cut Area (SF): 0	Cut Vol. (CY): 0
Fill Area (SF): 0	Fill Vol. (CY): 0
Seed Width (FT):	Seed Area (SY):

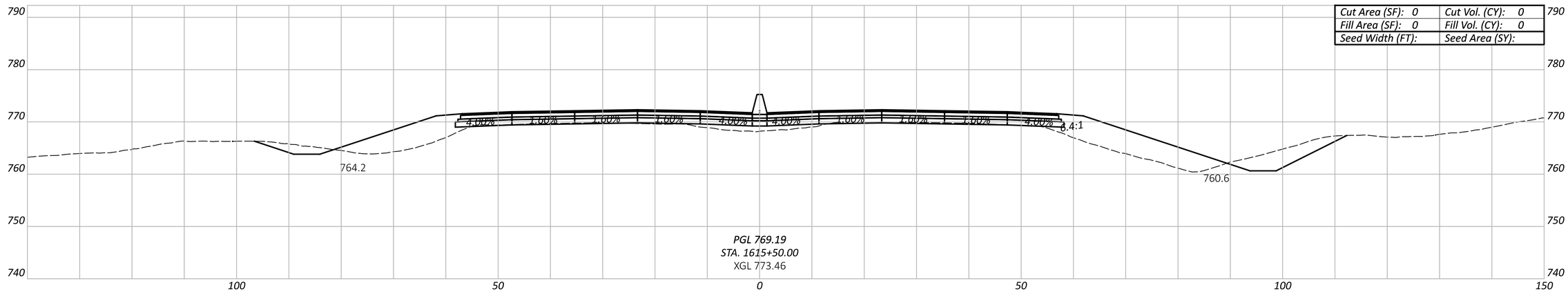

Cut Area (SF): 0	Cut Vol. (CY): 0
Fill Area (SF): 0	Fill Vol. (CY): 0
Seed Width (FT):	Seed Area (SY):

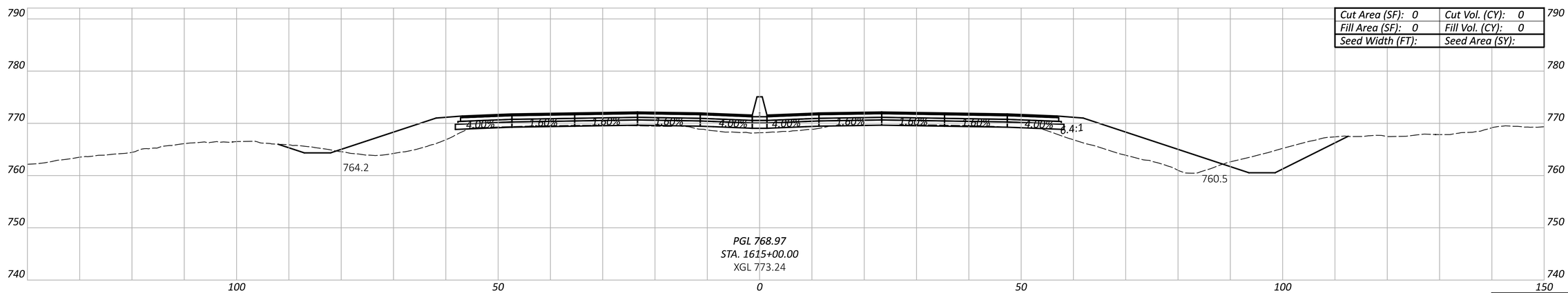

Cut Area (SF): 0	Cut Vol. (CY): 0
Fill Area (SF): 0	Fill Vol. (CY): 0
Seed Width (FT):	Seed Area (SY):

Sheet Totals		
Seeding	Cut	Fill

CROSS-SECTION - U.S. 33
STA. 1615+00.00 TO STA 1616+00.00

DESIGN AGENCY

DESIGNER ASN

REVIEWER JRE 08/15/25

PROJECT ID 121811

SHEET P.393 TOTAL P.660

FRA/FAI-33-22.99/0.00

MODEL: CLX_RW_US33- 1615+00.00 PAPERSIZE: 34x22 (in.) DATE: 8/28/2025 TIME: 4:52:22 PM PLTDRV: OHDOT_PDF.pltcfg PENTBL: OHDOT_Pen.tbl USER: jespelage@jbinc.com WORKSPACE: OHDOTCEv02 WORKSET: 119387 PRODUCT: OpenRoadsDesigner 24.00.00.205
pw:\\ohiodot-pw.bentley.com:ohiodot-pw-02\Documents\01 Active Projects\District 06\Franklin\119387\401-Engineering_LIB\Roadway\Sheets\119387_XS006.dgn

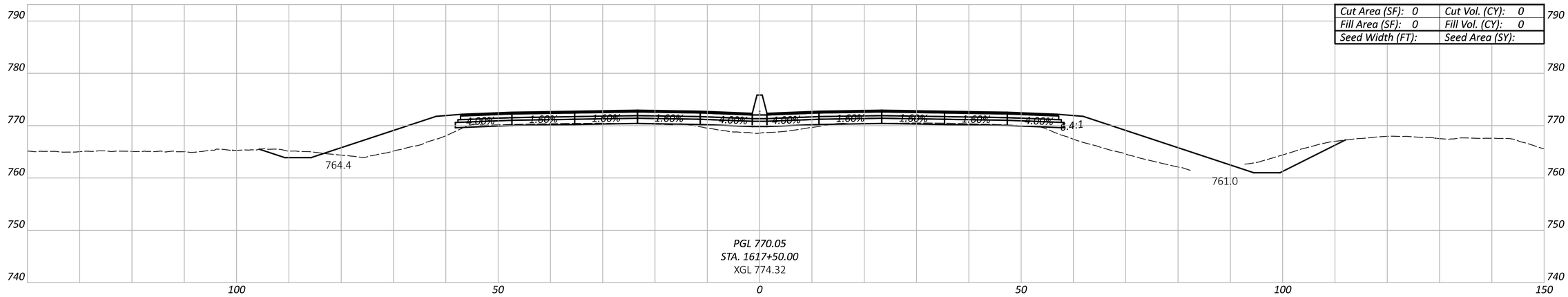

Cut Area (SF): 0	Cut Vol. (CY): 0
Fill Area (SF): 0	Fill Vol. (CY): 0
Seed Width (FT):	Seed Area (SY):

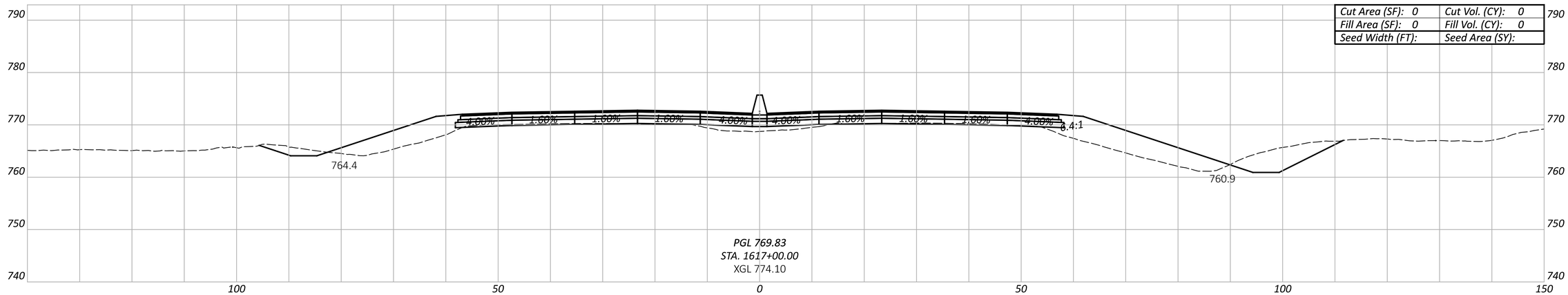

Cut Area (SF): 0	Cut Vol. (CY): 0
Fill Area (SF): 0	Fill Vol. (CY): 0
Seed Width (FT):	Seed Area (SY):



Cut Area (SF): 0	Cut Vol. (CY): 0
Fill Area (SF): 0	Fill Vol. (CY): 0
Seed Width (FT):	Seed Area (SY):

Sheet Totals		
Seeding	Cut	Fill

CROSS-SECTION - U.S. 33
STA. 1616+50.00 TO STA. 1617+50.00

DESIGN AGENCY

DESIGNER
ASN

REVIEWER
JRE 08/15/25

PROJECT ID
121811

SHEET	TOTAL
P.394	P.660

FRA/FAI-33-22.99/0.00

MODEL: CLX_RW_U533- 1616+50.00 PAPERSIZE: 34x22 (in.) DATE: 8/28/2025 TIME: 5:01:05 PM PLTDRV: OHDOT_PDF.pltcfg PENTBL: OHDOT_Pen.tbl USER: jespelage@ljbinc.com
pw:\\ohiodot-pw.bentley.com:ohiodot-pw-02\Documents\01 Active Projects\District 06\Franklin\119387\401-Engineering_LJB\Roadway\Sheets\119387_XS006.dgn

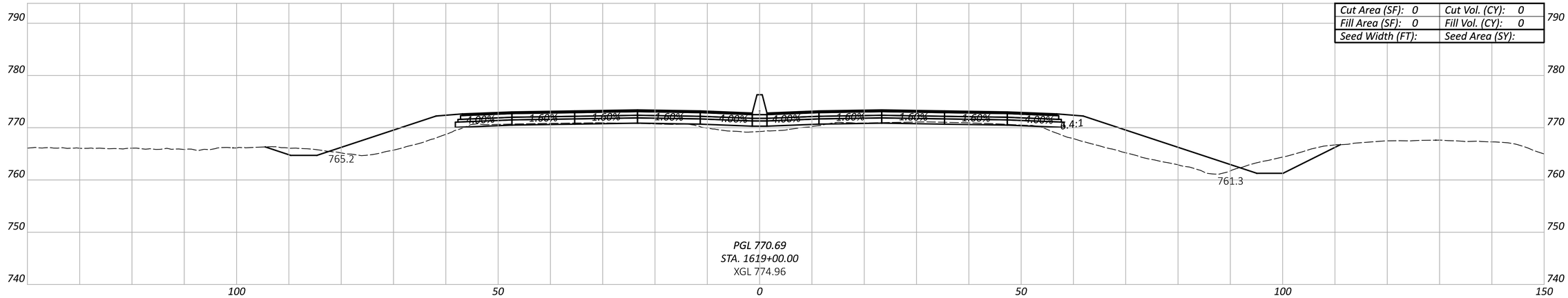

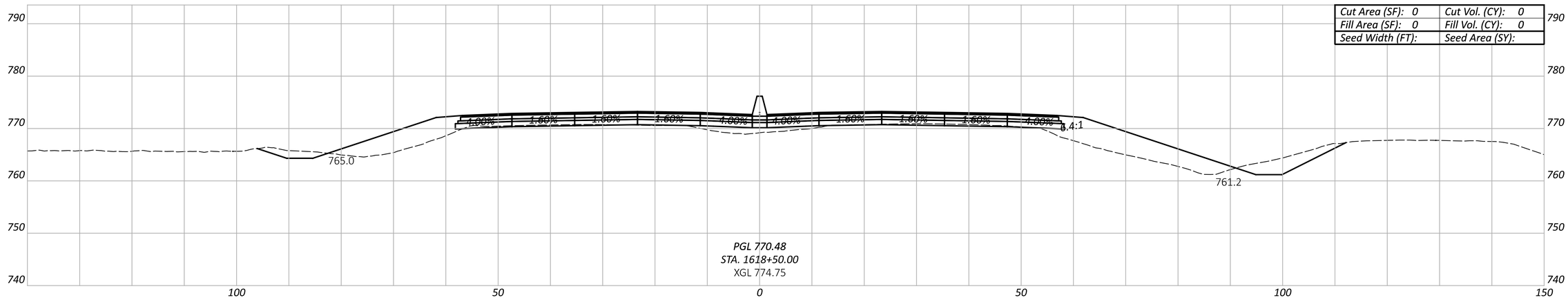

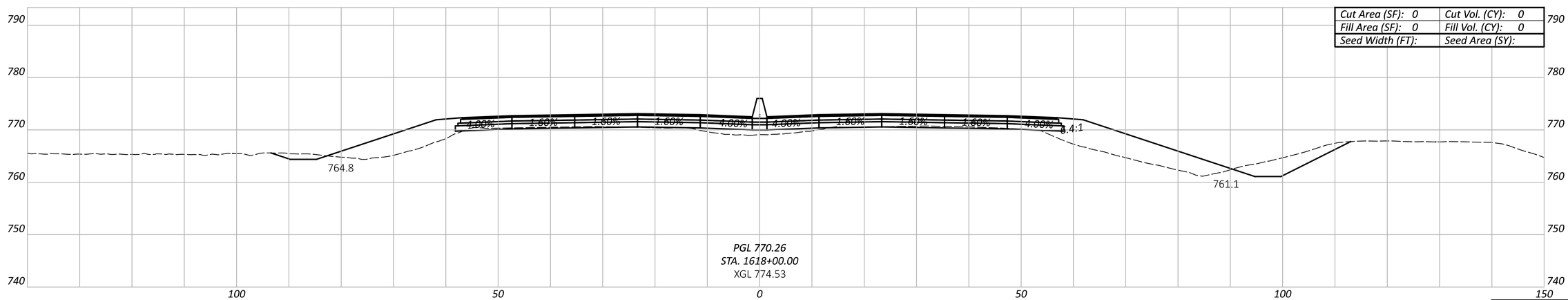

Sheet Totals		
Seeding	Cut	Fill

CROSS-SECTION - U.S. 33
STA. 1618+00.00 TO STA. 1619+00.00

DESIGN AGENCY

DESIGNER ASN

REVIEWER JRE 08/15/25

PROJECT ID 121811

SHEET P.395 TOTAL P.660

FRA/FAI-33-22.99/0.00

MODEL: CLK_RW_US33- 1618+00.00 PAPERSIZE: 34x22 (in.) DATE: 8/28/2025 TIME: 5:08:31 PM PLTDRV: OHDOT_PDF.pltcfg PENTBL: OHDOT_Pen.tbl USER: jespelage@ljbinc.com WORKSPACE: OHDOTCEv02 WORKSET: 119387 PRODUCT: OpenRoadsDesigner 24.00.00.205
pw:\\ohiodot-pw.bentley.com:ohiodot-pw-02\Documents\01 Active Projects\District 06\Franklin\119387\A01-Engineering_LJB\Roadway\Sheets\119387_XS006.dgn

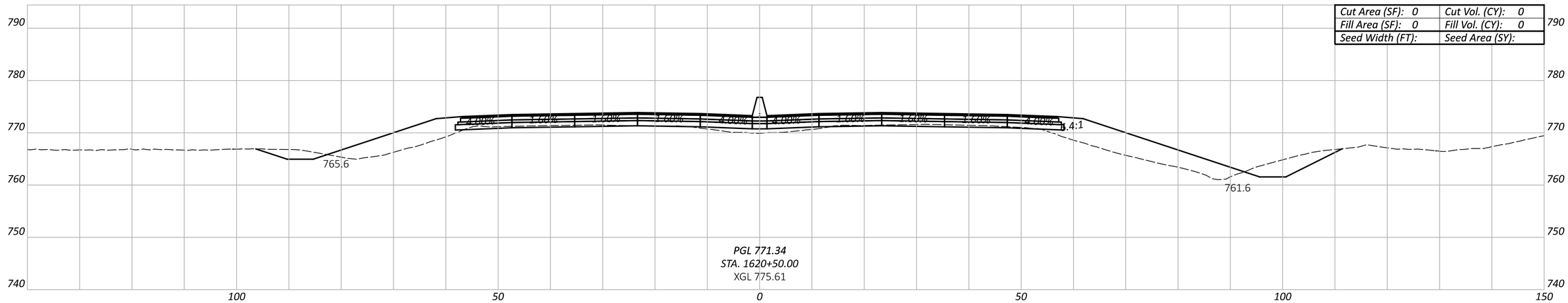

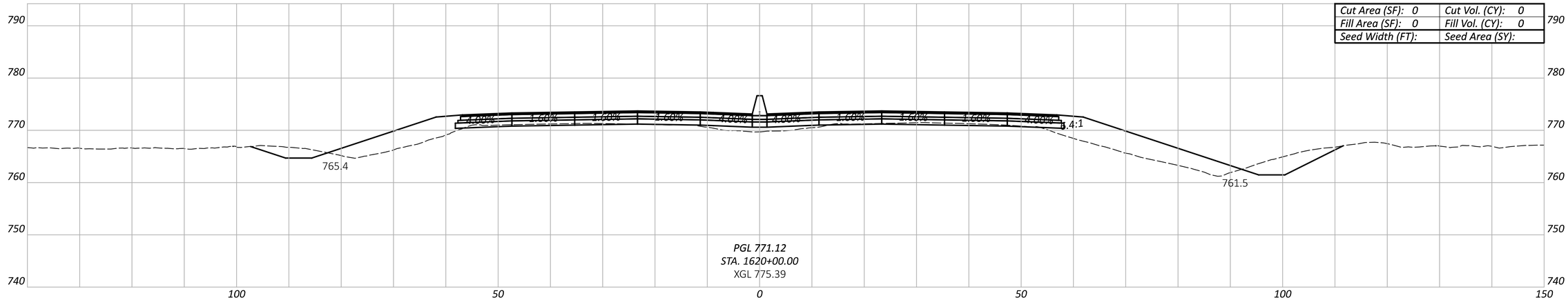

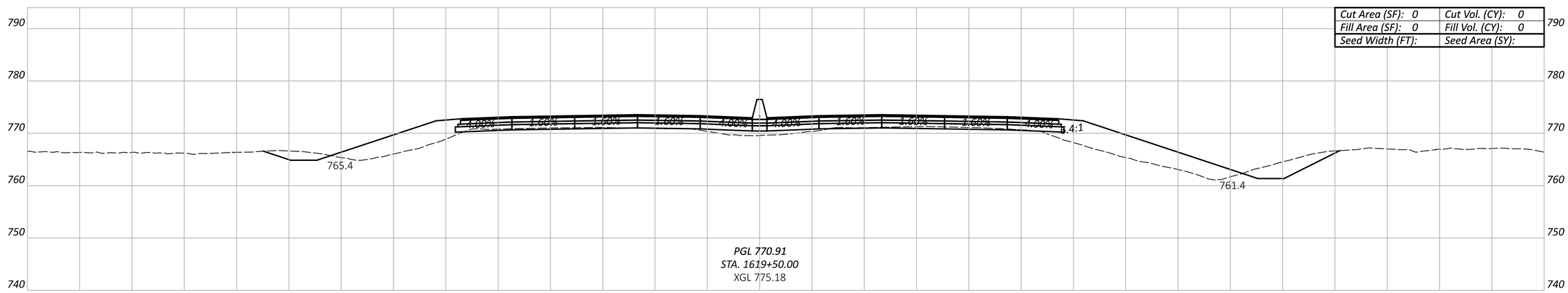

Sheet Totals

Seeding	Cut	Fill

CROSS-SECTION - U.S. 33
STA. 1619+50.00 TO STA. 1620+50.00

DESIGN AGENCY

DESIGNER ASN

REVIEWER JRE 08/15/25

PROJECT ID 121811

SHEET P.396 TOTAL P.660

FRA/FAI-33-22.99/0.00

MODEL: CLX_RW_U533- 1619+50.00 PAPERSIZE: 34x22 (in.) DATE: 8/28/2025 TIME: 5:12:22 PM PLTDRV: OHDOT_PDF.pltcfg PENTBL: OHDOT_Pen.tbl USER: jespelage@ljbinc.com
pw:\\ohiodot-pw.bentley.com:ohiodot-pw-02\Documents\01 Active Projects\District 06\Franklin\119387\401-Engineering_LJB\Roadway\Sheets\119387_XS006.dgn

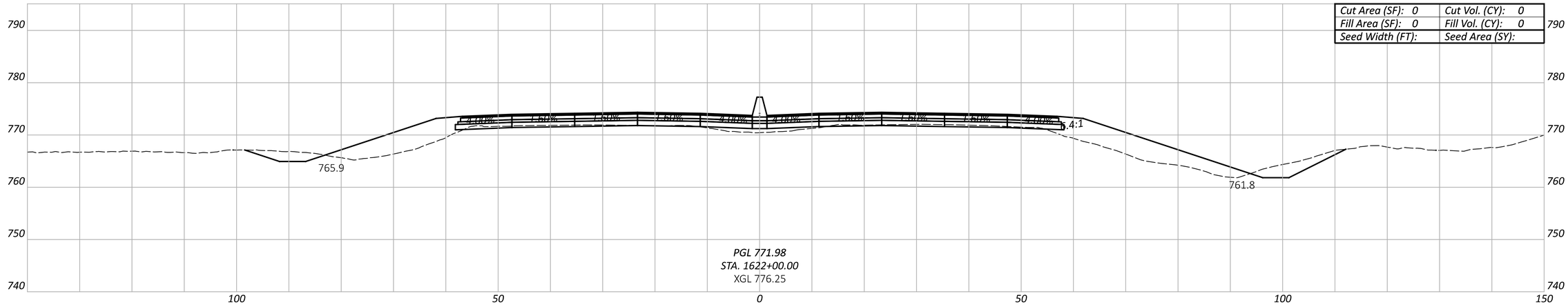

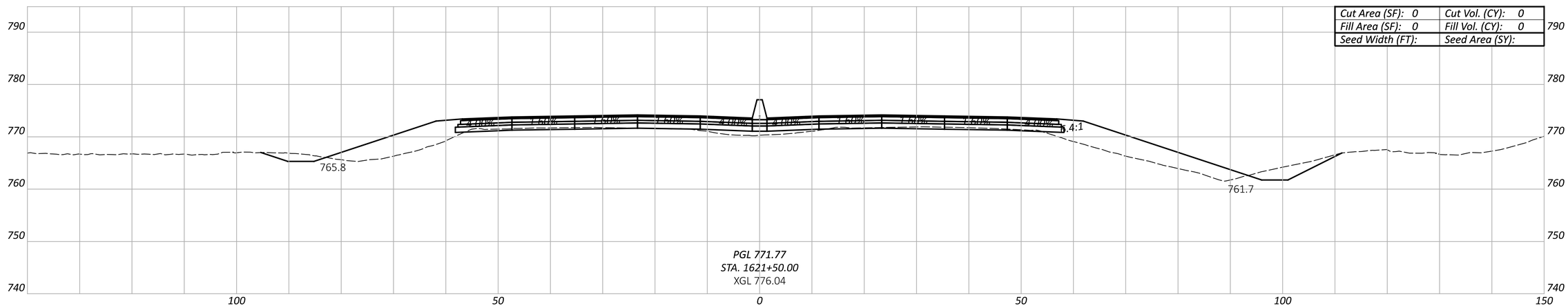

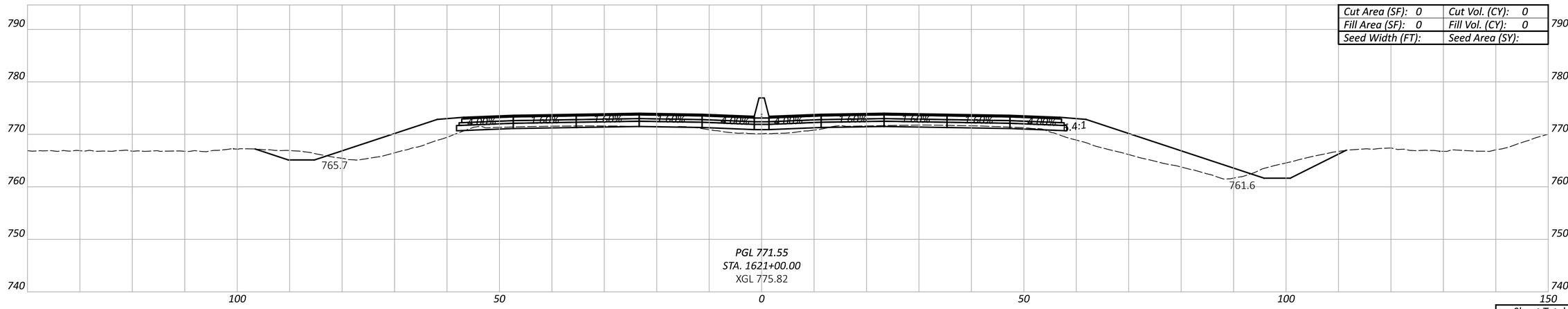

CROSS-SECTION - U.S. 33
STA. 1621+00.00 TO STA. 1622+00.00

Sheet Totals		
Seeding	Cut	Fill

DESIGN AGENCY

DESIGNER ASN

REVIEWER JRE 08/15/25

PROJECT ID 121811

SHEET P.397 TOTAL P.660

FRA/FAI-33-22.99/0.00

MODEL: CIX_RW_US33- 1621+00.00 PAPERSIZE: 34x22 (in.) DATE: 8/28/2025 TIME: 5:12:33 PM PLTDRV: OHDOT_PDF.pltcfg PENTBL: OHDOT_Pen.tbl USER: jespelage@jlbinc.com WORKSPACE: OHDOTCEv02 WORKSET: 119387 PRODUCT: OpenRoadsDesigner 24.00.00.205
pw:\\ohiodot-pw.bentley.com:ohiodot-pw-02\Documents\01 Active Projects\District 06\Franklin\119387\401-Engineering_LIB\Roadway\Sheets\119387_XS006.dgn

MODEL: CLX_RW_US33- 1622+50.00 PAPERSIZE: 34x22 (in.) DATE: 8/28/2025 TIME: 5:20:06 PM PLTDRV: OHDOT_PDF.pltcfg PENTBL: OHDOT_Pen.tbl USER: jespelage@jlbinc.com WORKSPACE: OHDOTCEv02 WORKSET: 119387 PRODUCT: OpenRoadsDesigner 24.00.00.205
pw:\\ohiodot-pw.bentley.com:ohiodot-pw-02\Documents\01 Active Projects\District 06\Franklin\119387\401-Engineering_LIB\Roadway\Sheets\119387_XS006.dgn

FRA/FAI-33-22.99/0.00

Cut Area (SF): 0	Cut Vol. (CY): 0
Fill Area (SF): 0	Fill Vol. (CY): 0
Seed Width (FT):	Seed Area (SY):

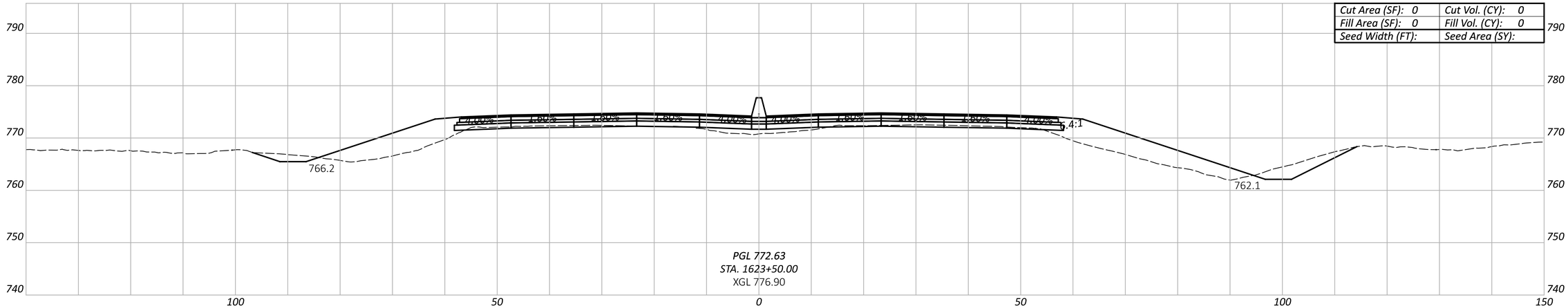

Cut Area (SF): 0	Cut Vol. (CY): 0
Fill Area (SF): 0	Fill Vol. (CY): 0
Seed Width (FT):	Seed Area (SY):

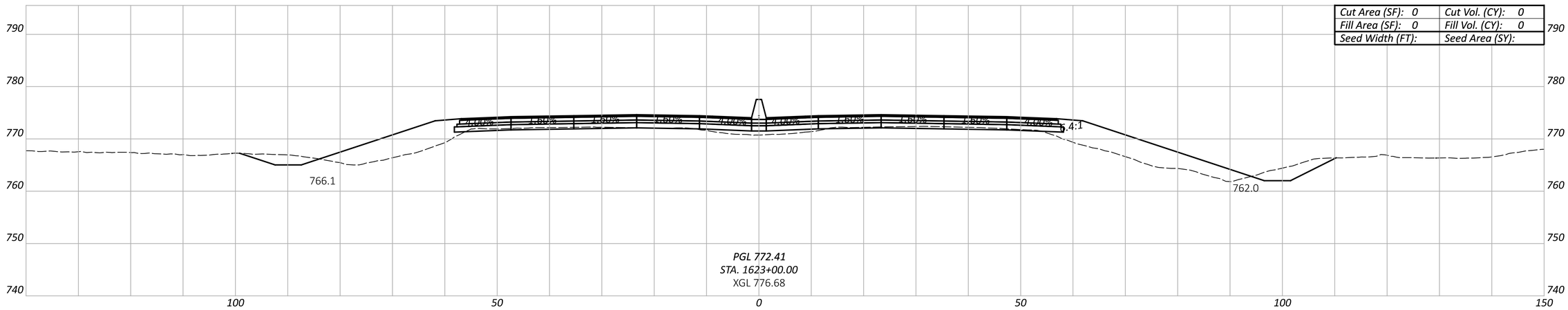

Cut Area (SF): 0	Cut Vol. (CY): 0
Fill Area (SF): 0	Fill Vol. (CY): 0
Seed Width (FT):	Seed Area (SY):

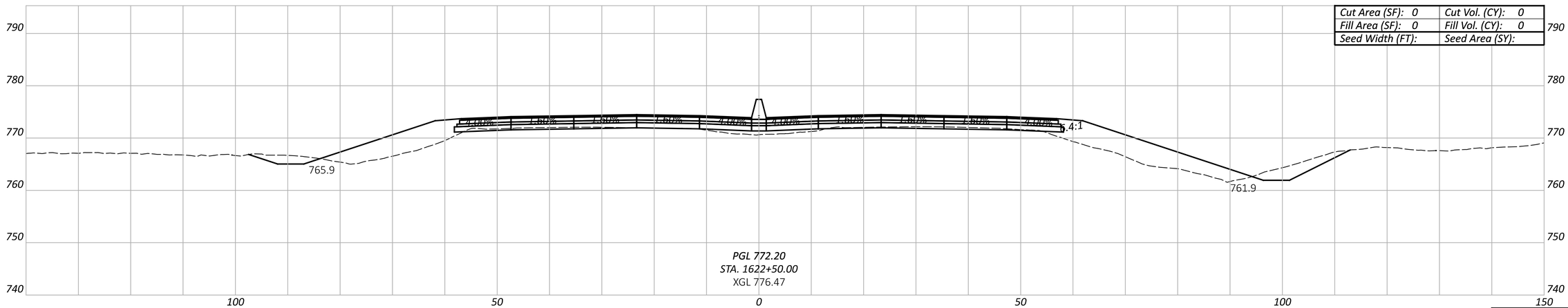

CROSS-SECTION - U.S. 33
STA. 1622+50.00 TO STA. 1623+50.00

DESIGN AGENCY

Sheet Totals		
Seeding	Cut	Fill

DESIGNER	
ASN	
REVIEWER	
JRE	08/15/25
PROJECT ID	
121811	
SHEET	TOTAL
P.398	P.660

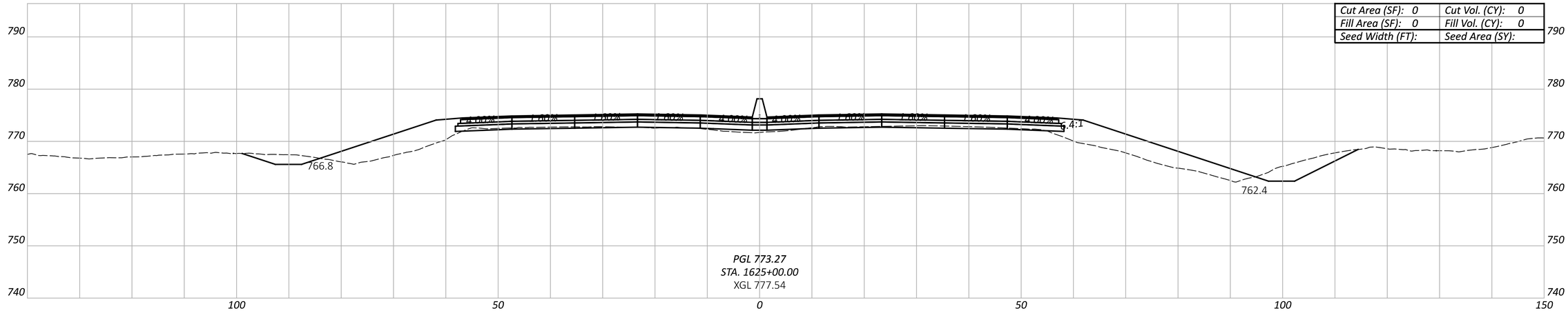

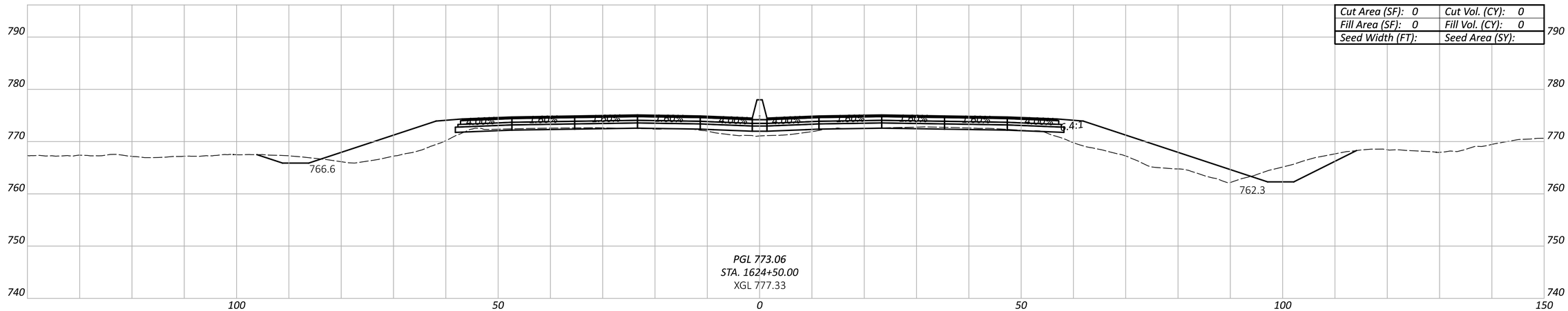

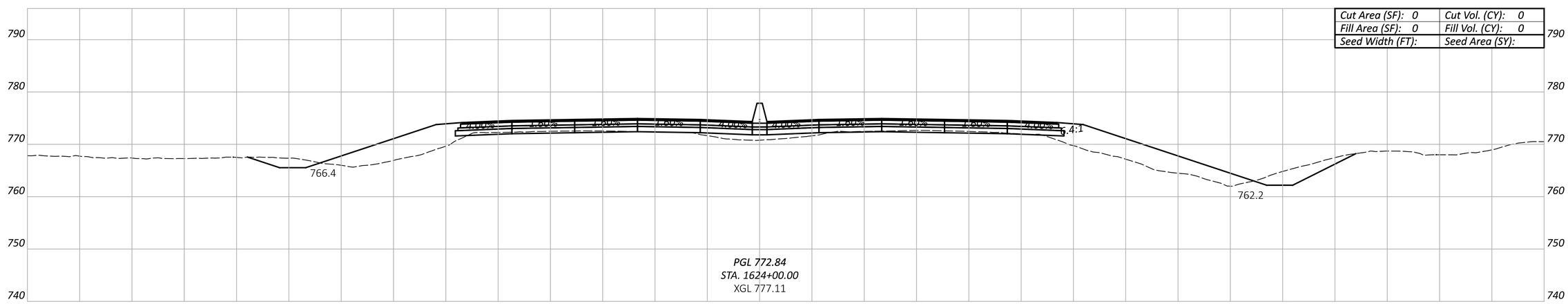

CROSS-SECTION - U.S. 33
STA. 1624+00.00 TO STA. 1625+00.00

Sheet Totals		
Seeding	Cut	Fill

DESIGN AGENCY

DESIGNER ASN

REVIEWER JRE 08/15/25

PROJECT ID 121811

SHEET P.399 TOTAL P.660

FRA/FAI-33-22.99/0.00

MODEL: CLX_RW_U533- 1624+00.00 PAPERSIZE: 34x22 (in.) DATE: 8/28/2025 TIME: 5:23:57 PM PLTDRV: OHDOT_PDF.pltcfg PENTBL: OHDOT_Pen.tbl USER: jespelage@ljbinc.com WORKSPACE: OHDOTCEv02 WORKSET: 119387 PRODUCT: OpenRoadsDesigner 24.00.00.205
pw:\\ohiodot-pw.bentley.com:ohiodot-pw-02\Documents\01 Active Projects\District 06\Franklin\119387\401-Engineering_LJB\Roadway\Sheets\119387_XS006.dgn

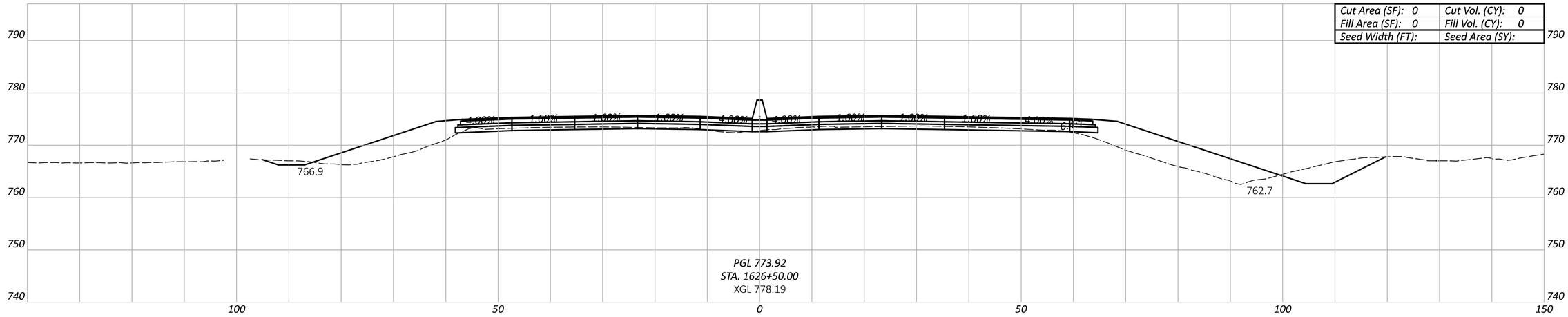

Cut Area (SF): 0	Cut Vol. (CY): 0
Fill Area (SF): 0	Fill Vol. (CY): 0
Seed Width (FT):	Seed Area (SY):

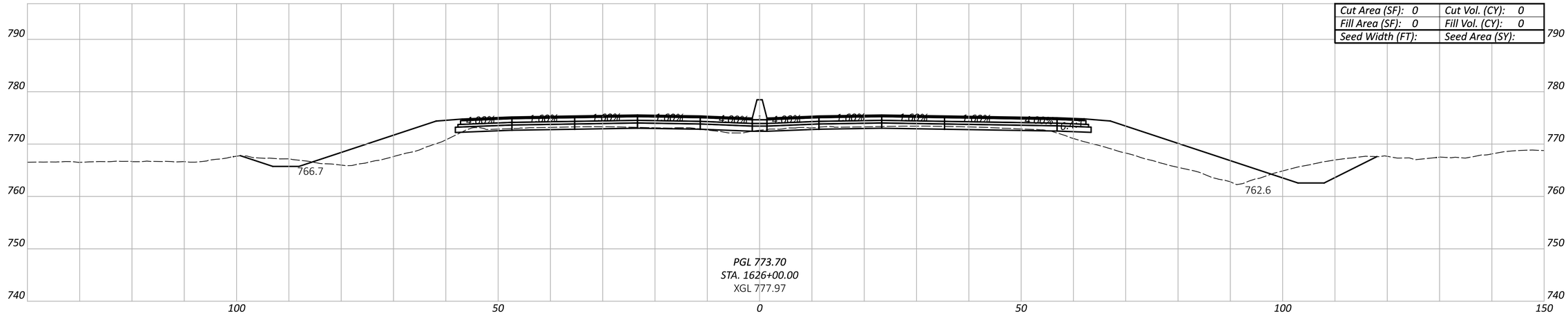

Cut Area (SF): 0	Cut Vol. (CY): 0
Fill Area (SF): 0	Fill Vol. (CY): 0
Seed Width (FT):	Seed Area (SY):

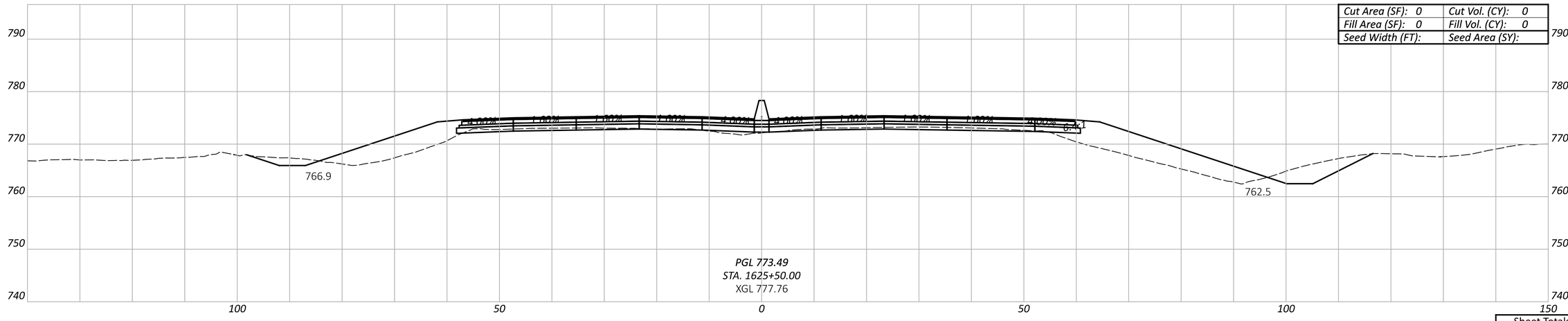

Cut Area (SF): 0	Cut Vol. (CY): 0
Fill Area (SF): 0	Fill Vol. (CY): 0
Seed Width (FT):	Seed Area (SY):

Sheet Totals		
Seeding	Cut	Fill

CROSS-SECTION - U.S. 33
STA. 1625+50.00 TO STA. 1626+50.00

DESIGN AGENCY

DESIGNER ASN

REVIEWER JRE 08/15/25

PROJECT ID 121811

SHEET P.400 TOTAL P.660

FRA/FAI-33-22.99/0.00

MODEL: CLX_RW_US33- 1625+50.00 PAPERSIZE: 34x22 (in.) DATE: 8/28/2025 TIME: 5:27:51 PM PLTDRV: OHDOT_PDF.pltcfg PENTBL: OHDOT_Pen.tbl USER: jespelage@ljbinc.com WORKSPACE: OHDOTCEv02 WORKSET: 119387 PRODUCT: OpenRoadsDesigner 24.00.00.205
pw:\\ohiodot-pw.bentley.com:ohiodot-pw-02\Documents\01 Active Projects\District 06\Franklin\119387\401-Engineering_LJB\Roadway\Sheets\119387_XS006.dgn

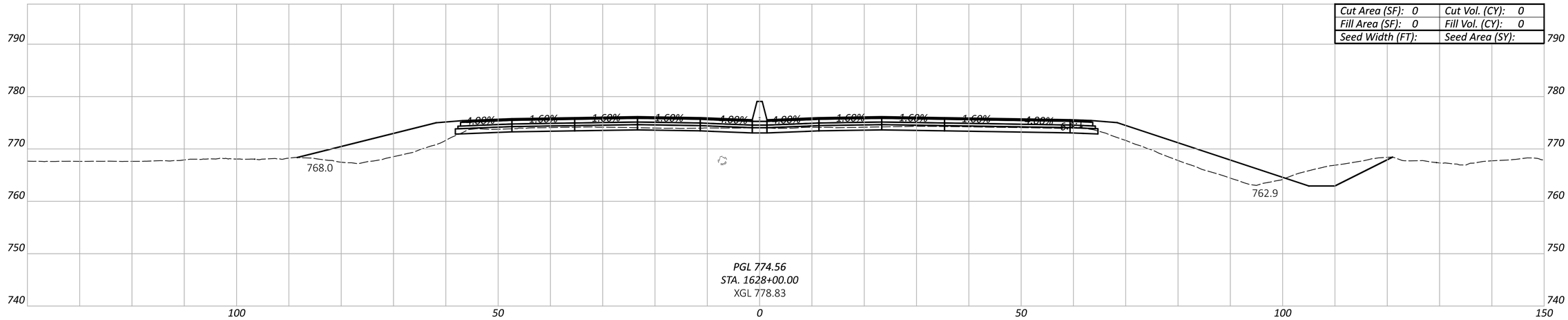

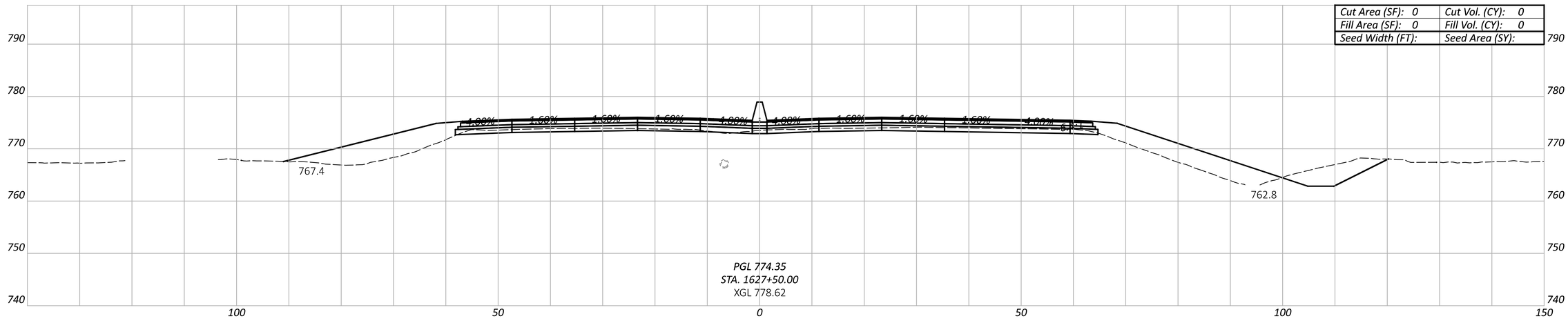

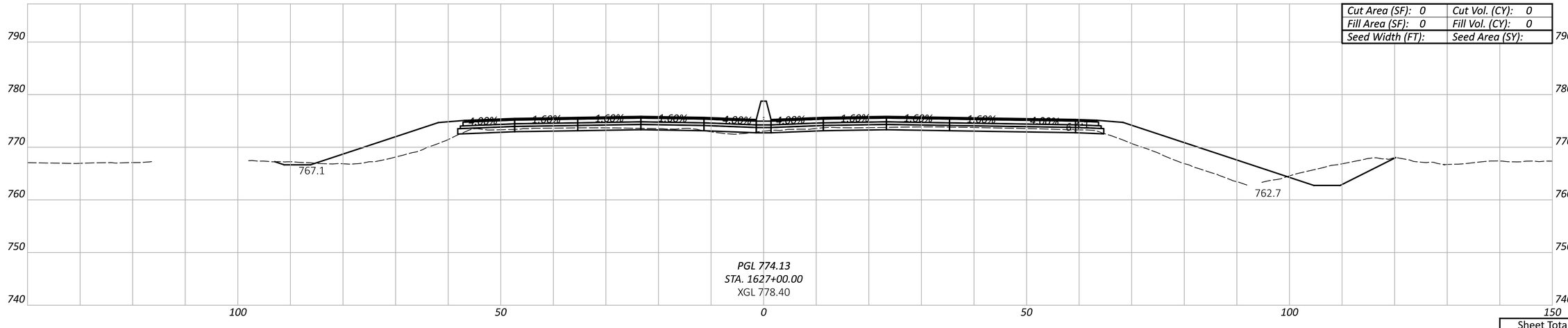

CROSS-SECTION - U.S. 33
STA. 1627+00.00 TO STA. 1628+00.00

DESIGN AGENCY

DESIGNER
ASN

REVIEWER
JRE 08/15/25

PROJECT ID
121811

SHEET P.401 TOTAL P.660

Sheet Totals		
Seeding	Cut	Fill

FRA/FAI-33-22.99/0.00

MODEL: CIX_RW_US33- 1627+00.00 PAPERSIZE: 34x22 (in.) DATE: 8/28/2025 TIME: 5:35:19 PM PLTDRV: OHDOT_PDF.pltcfg PENTBL: OHDOT_Pen.tbl USER: jespelage@jlbinc.com WORKSPACE: OHDOTCEv02 WORKSET: 119387 PRODUCT: OpenRoadsDesigner 24.00.00.205
pw:\\ohiodot-pw.bentley.com:ohiodot-pw-02\Documents\01 Active Projects\District 06\Franklin\119387\401-Engineering_LIB\Roadway\Sheets\119387_XS006.dgn

MODEL: CLX_RW_U533- 1628+50.00 PAPERSIZE: 34x22 (in.) DATE: 8/28/2025 TIME: 5:35:29 PM PLTDRV: OHDOT_PDF.pltcfg PENTBL: OHDOT_Pen.tbl USER: jespelage@ljbinc.com WORKSPACE: OHDOTCEv02 WORKSET: 119387 PRODUCT: OpenRoadsDesigner 24.00.00.205
pw:\\ohiodot-pw.bentley.com:ohiodot-pw-02\Documents\01 Active Projects\District 06\Franklin\119387\401-Engineering_LJB\Roadway\Sheets\119387_XS006.dgn

FRA/FAI-33-22.99/0.00

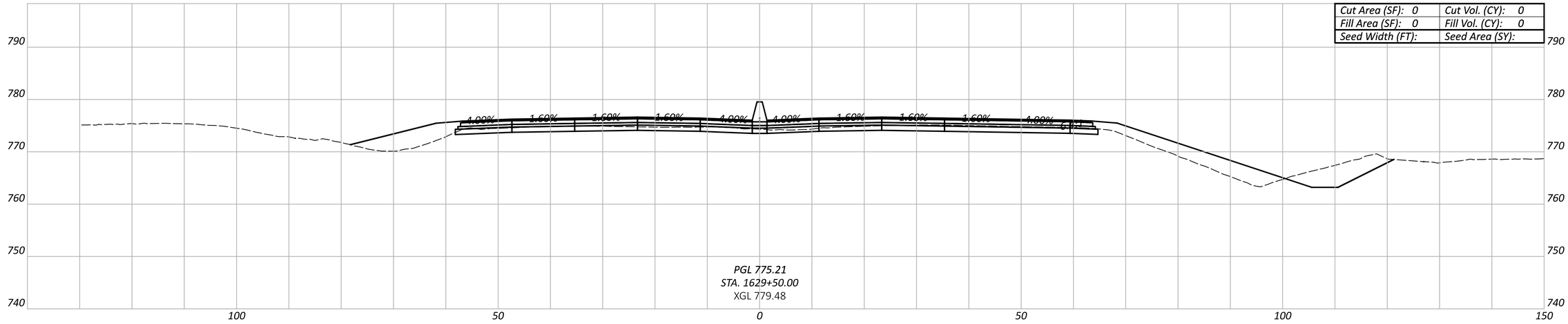

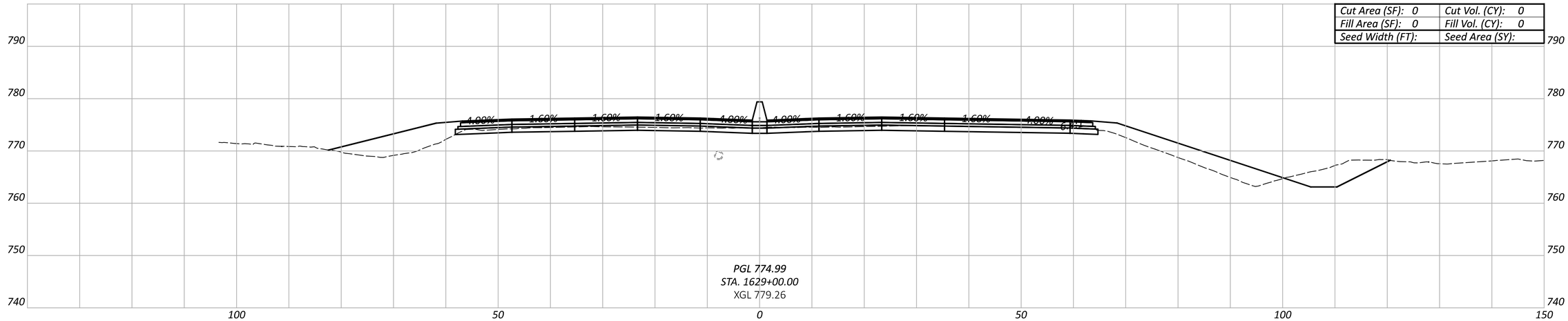

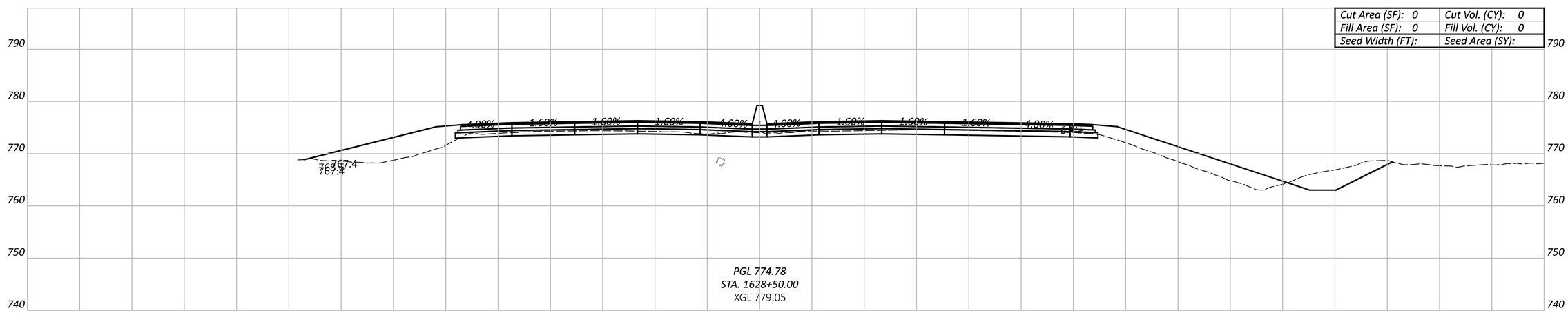

CROSS-SECTION - U.S. 33
STA. 1628+50.00 TO STA. 1629+50.00

DESIGN AGENCY

DESIGNER ASN

REVIEWER JRE 08/15/25

PROJECT ID 121811

Sheet Totals		
Seeding	Cut	Fill

SHEET	TOTAL
P.402	P.660

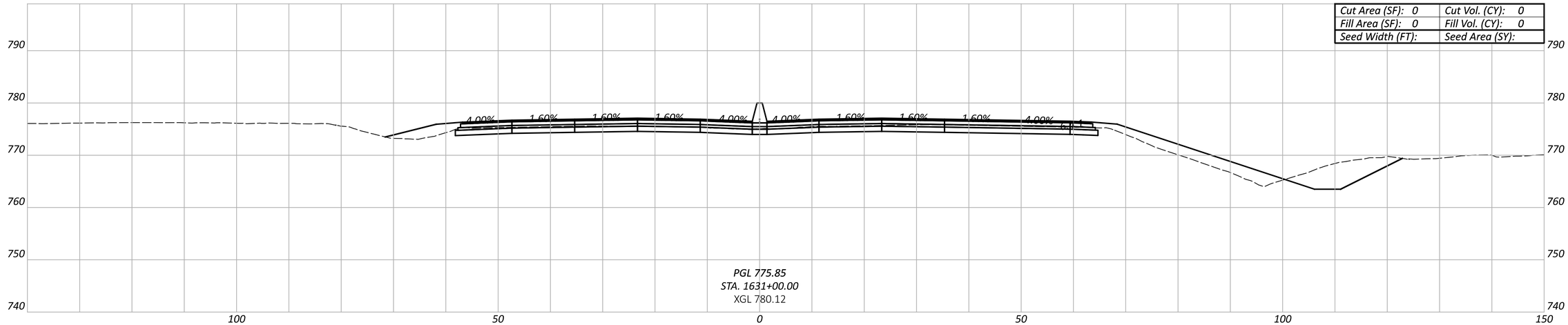

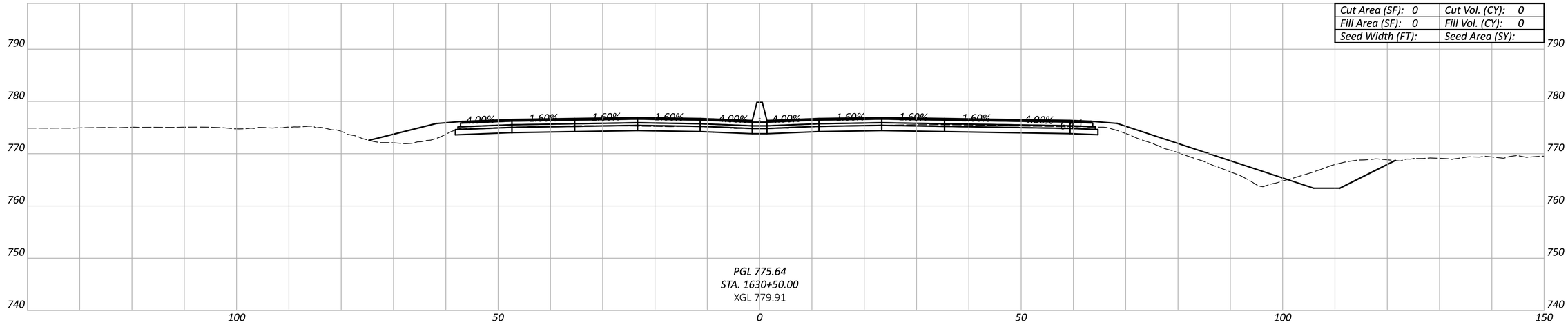

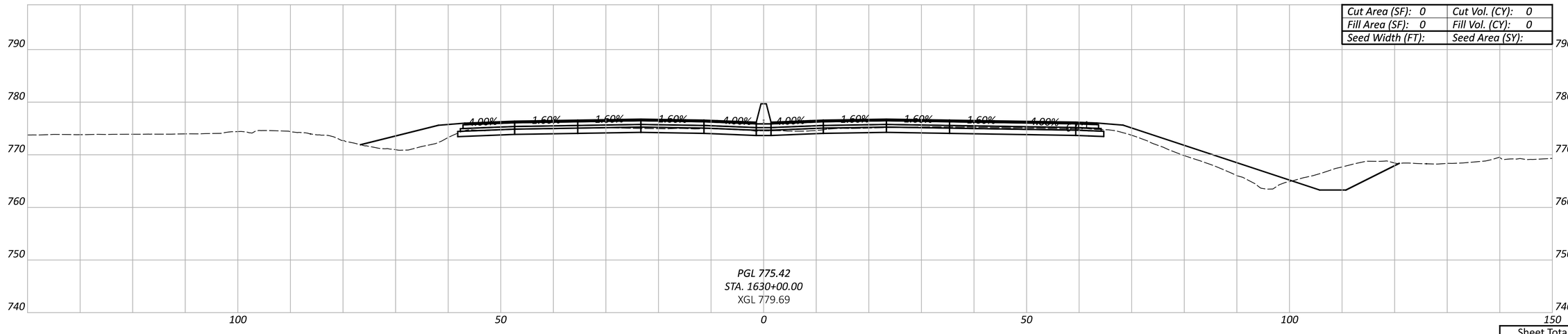

FRA/FAI-33-22.99/0.00

MODEL: CLX_RW_US33- 1630+00.00 PAPERSIZE: 34x22 (in.) DATE: 8/28/2025 TIME: 5:35:37 PM PLTDRV: OHDOT_PDF.pltcfg PENTBL: OHDOT_Pen.tbl USER: jespelage@jlbinc.com WORKSPACE: OHDOTCEv02 WORKSET: 119387 PRODUCT: OpenRoadsDesigner 24.00.00.205
pw:\\ohiodot-pw.bentley.com:ohiodot-pw-02\Documents\01 Active Projects\District 06\Franklin\119387\401-Engineering_LIB\Roadway\Sheets\119387_XS006.dgn

CROSS-SECTION - U.S. 33
STA. 1630+00.00 TO STA. 1631+00.00

DESIGN AGENCY

DESIGNER ASN

REVIEWER JRE 08/15/25

PROJECT ID 121811

Sheet Totals		
Seeding	Cut	Fill

SHEET	TOTAL
P.403	P.660

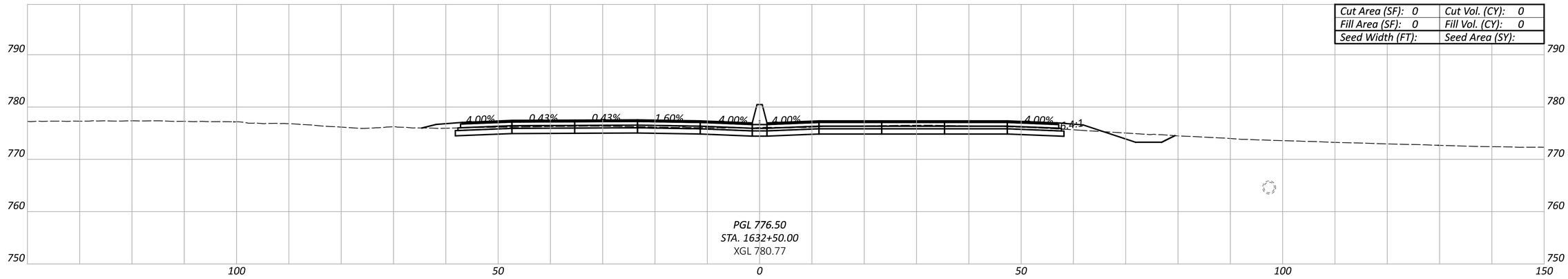

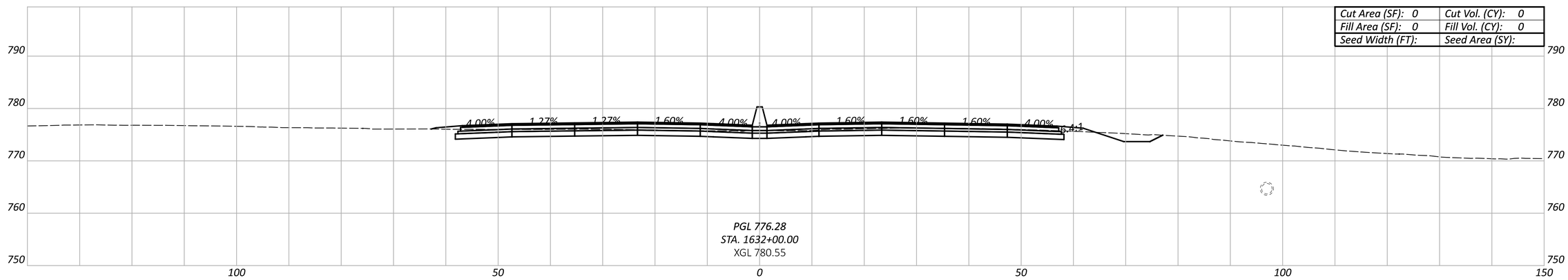

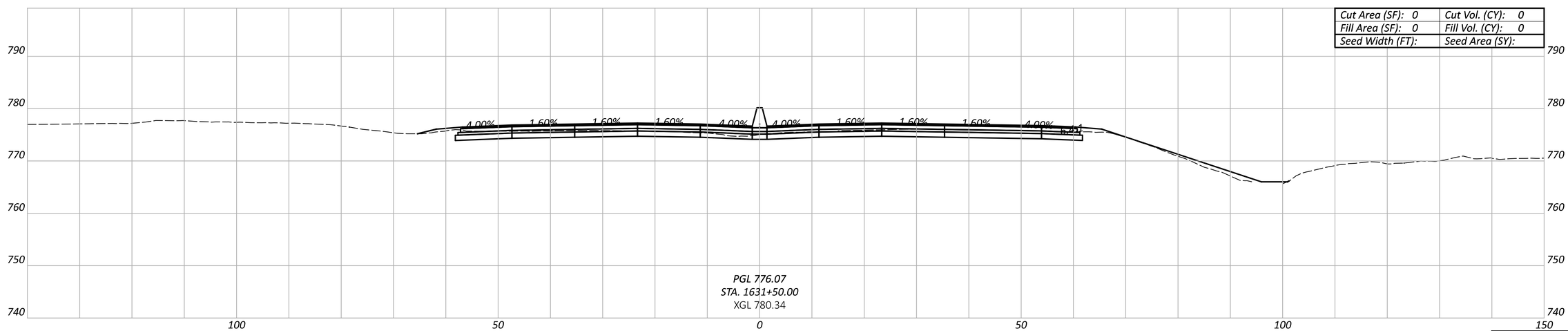

CROSS-SECTION - U.S. 33
STA. 1631+50.00 TO STA. 1632+50.00

Sheet Totals		
Seeding	Cut	Fill

DESIGN AGENCY

DESIGNER ASN

REVIEWER JRE 08/15/25

PROJECT ID 121811

SHEET P.404 TOTAL P.660

FRA/FAI-33-22.99/0.00

MODEL: CLX_RW_US33- 1631+50.00 PAPERSIZE: 34x22 (in.) DATE: 8/28/2025 TIME: 5:35:47 PM PLTDRV: OHDOT_PDF.pltcfg PENTBL: OHDOT_Pen.tbl USER: jespelage@ljbinc.com WORKSPACE: OHDOTCEv02 WORKSET: 119387 PRODUCT: OpenRoadsDesigner 24.00.00.205
pw:\\ohiodot-pw.bentley.com:ohiodot-pw-02\Documents\01 Active Projects\District 06\Franklin\119387\401-Engineering_LIB\Roadway\Sheets\119387_XS006.dgn

MODEL: CLX_RW_US33- 1633+00.00 PAPERSIZE: 34x22 (in.) DATE: 8/28/2025 TIME: 5:35:58 PM PLTDRV: OHDOT_PDF.pltcfg PENTBL: OHDOT_Pen.tbl USER: jespelage@ljbinc.com WORKSPACE: OHDOTCEv02 WORKSET: 119387 PRODUCT: OpenRoadsDesigner 24.00.00.205
pw:\\ohiodot-pw.bentley.com:ohiodot-pw-02\Documents\01 Active Projects\District 06\Franklin\119387\401-Engineering_LIB\Roadway\Sheets\119387_XS006.dgn

FRA/FAI-33-22.99/0.00

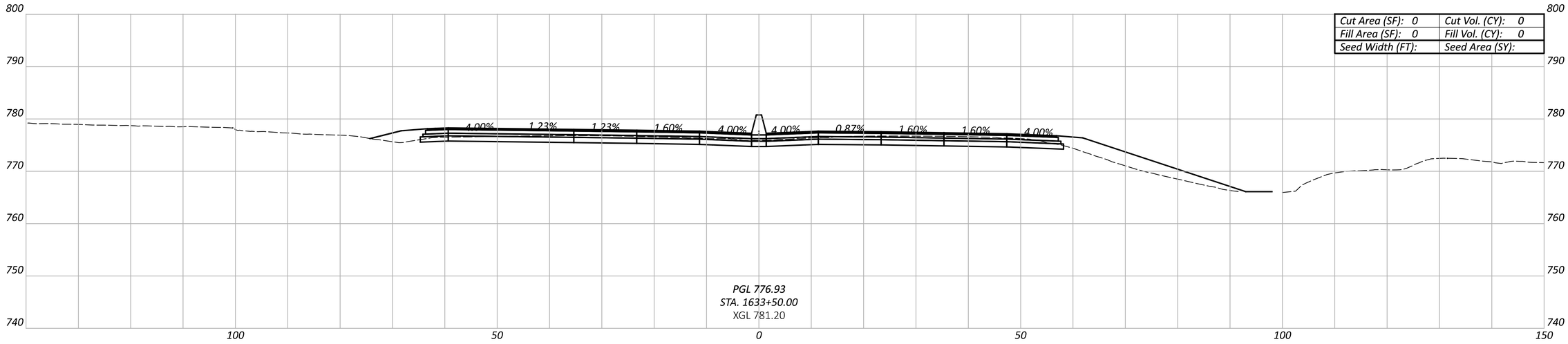

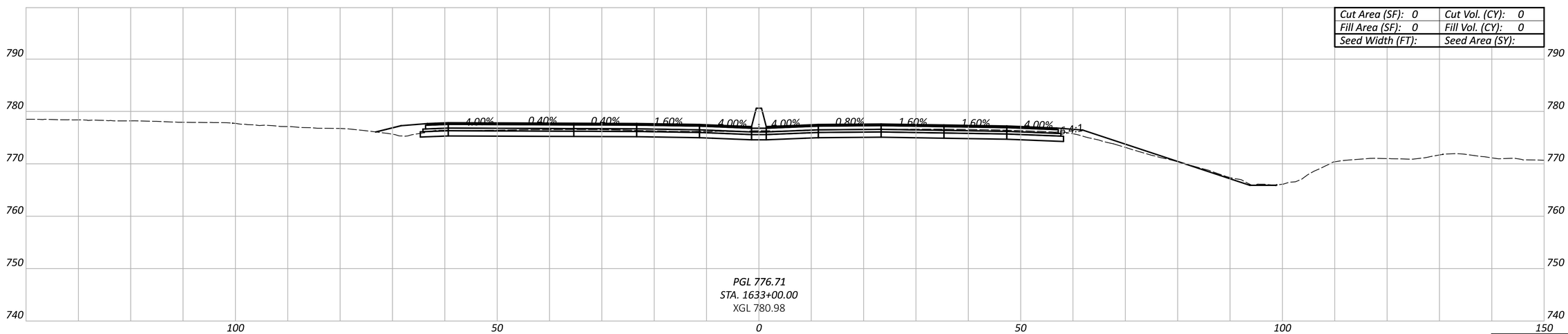

Sheet Totals

Seeding	Cut	Fill

CROSS-SECTION - U.S. 33
STA. 1633+00.00 TO STA. 1633+50.00

DESIGN AGENCY

DESIGNER ASN

REVIEWER JRE 08/15/25

PROJECT ID 121811

SHEET P.405 TOTAL P.660

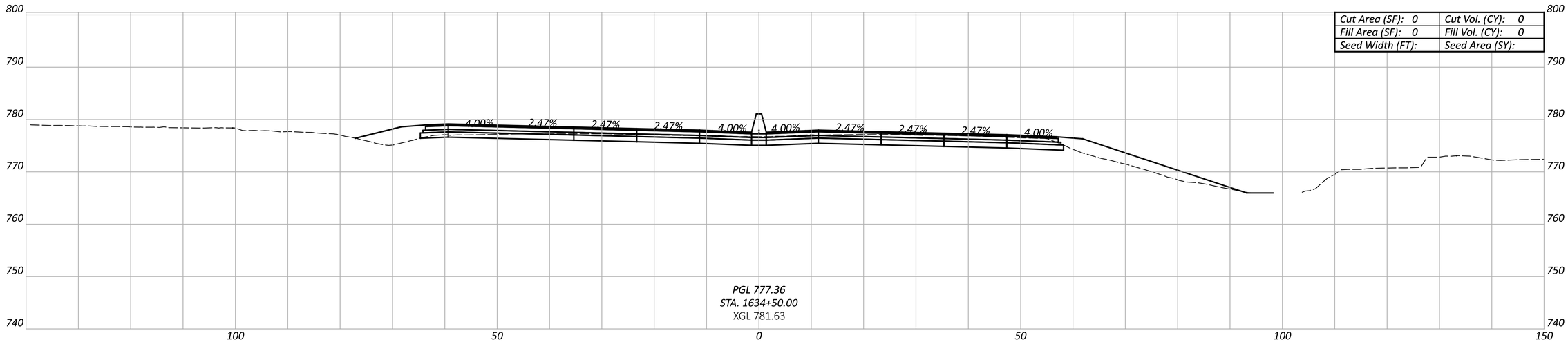

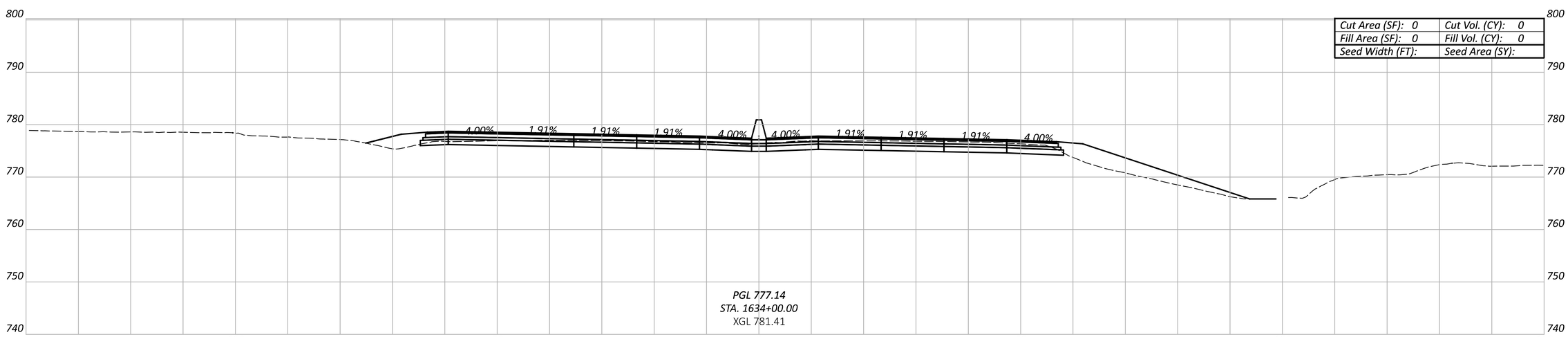

Sheet Totals		
Seeding	Cut	Fill

CROSS-SECTION - U.S. 33
STA. 1634+00.00 TO STA. 1634+50.00

DESIGN AGENCY

DESIGNER ASN

REVIEWER JRE 08/15/25

PROJECT ID 121811

SHEET P.406 TOTAL P.660

FRA/FAI-33-22.99/0.00

MODEL: CLX_RW_US33- 1634+00.00 PAPERSIZE: 34x22 (in.) DATE: 8/28/2025 TIME: 5:36:07 PM PLTDRV: OHDOT_PDF.pltcfg PENTBL: OHDOT_Pen.tbl USER: jespelage@ljbinc.com WORKSPACE: OHDOTCEv02 WORKSET: 119387 PRODUCT: OpenRoadsDesigner 24.00.00.205
pw:\\ohiodot-pw.bentley.com:ohiodot-pw-02\Documents\01 Active Projects\District 06\Franklin\119387\401-Engineering_LJB\Roadway\Sheets\119387_XS006.dgn

MODEL: CLX_RW_US33- 1635+00.00 PAPERSIZE: 34x22 (in.) DATE: 8/28/2025 TIME: 5:36:16 PM PLTDRV: OHDOT_PDF.pltcfg PENTBL: OHDOT_Pen.tbl USER: jespelage@ljbinc.com WORKSPACE: OHDOTCEv02 WORKSET: 119387 PRODUCT: OpenRoadsDesigner 24.00.00.205
pw:\\ohiodot-pw.bentley.com:ohiodot-pw-02\Documents\01 Active Projects\District 06\Franklin\119387\401-Engineering_LJB\Roadway\Sheets\119387_XS006.dgn

FRA/FAI-33-22.99/0.00

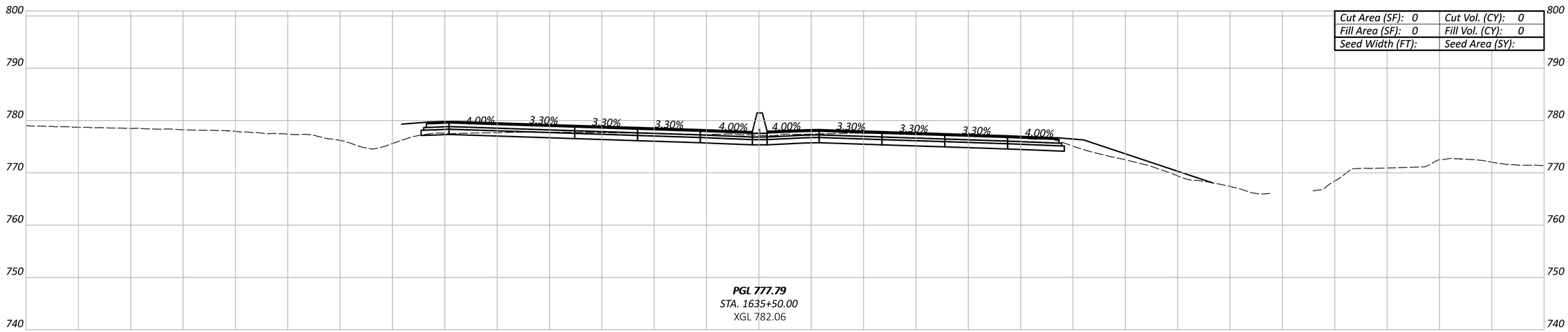

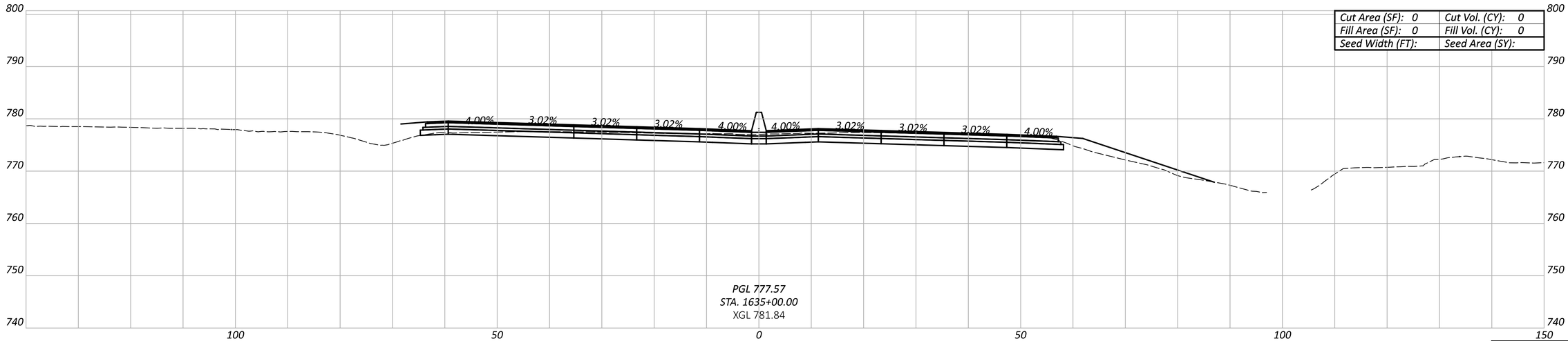

CROSS-SECTION - U.S. 33
STA. 1635+00.00 TO STA. 1635+50.00

Sheet Totals		
Seeding	Cut	Fill

DESIGN AGENCY

DESIGNER ASN

REVIEWER JRE 08/15/25

PROJECT ID 121811

SHEET P.407 TOTAL P.660

MODEL: CIX_RW_US33- 1636+00.00 PAPERSIZE: 34x22 (in.) DATE: 8/28/2025 TIME: 8:03:58 PM PLTDRV: OHDOT_PDF.pltcfg PENTBL: OHDOT_Pen.tbl USER: jespelage@jlbinc.com WORKSPACE: OHDOTCEv02 WORKSET: 119387 PRODUCT: OpenRoadsDesigner 24.00.00.205
pw:\\ohiodot-pw.bentley.com:ohiodot-pw-02\Documents\01 Active Projects\District 06\Franklin\119387\401-Engineering_LIB\Roadway\Sheets\119387_XS006.dgn

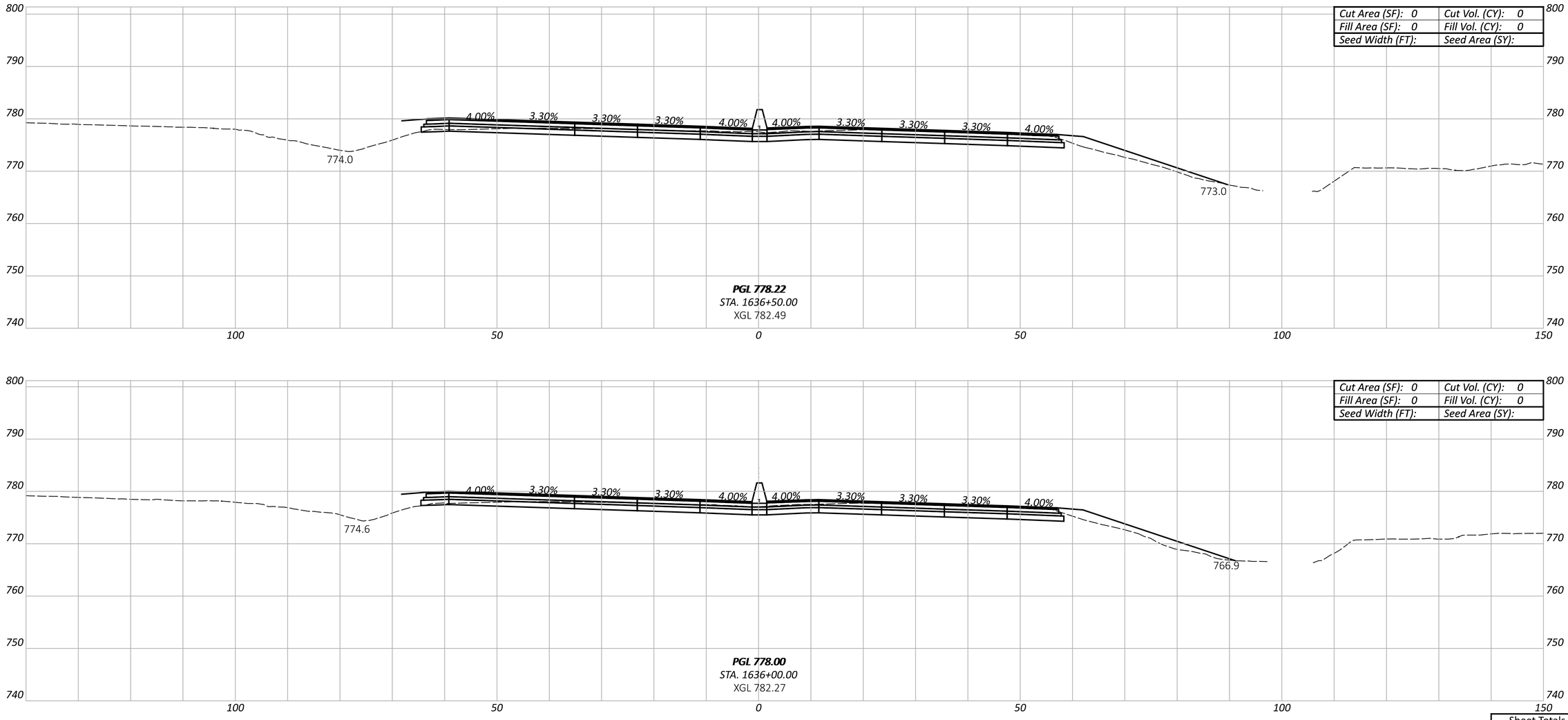

CROSS-SECTION - U.S. 33
STA. 1636+00.00 TO STA. 1636+50.00

DESIGN AGENCY

DESIGNER ASN

REVIEWER JRE 08/15/25

PROJECT ID 121811

Sheet Totals		
Seeding	Cut	Fill

SHEET P.408 TOTAL P.660

MODEL: CLX_RW_U533 - 1637+00.00 PAPERSIZE: 34x22 (in.) DATE: 8/28/2025 TIME: 8:12:09 PM PLTDRV: OHDOT_PDF.pltcfg PENTBL: OHDOT_Pen.tbl USER: jespelage@ljbinc.com WORKSPACE: OHDOTCEv02 WORKSET: 119387 PRODUCT: OpenRoadsDesigner 24.00.00.205
pw:\\ohiodot-pw.bentley.com:ohiodot-pw-02\Documents\01 Active Projects\District 06\Franklin\119387\401-Engineering_LJB\Roadway\Sheets\119387_XS006.dgn

FRA/FAI-33-22.99/0.00

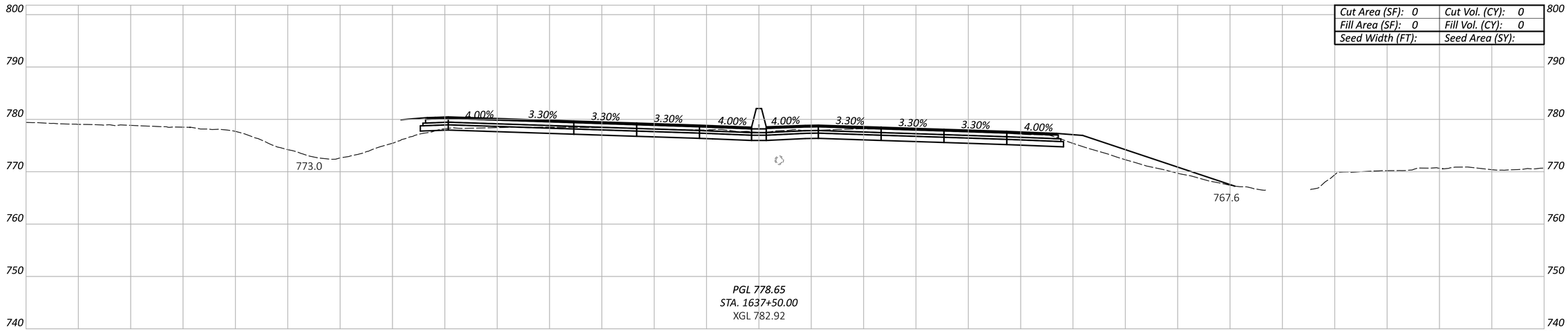

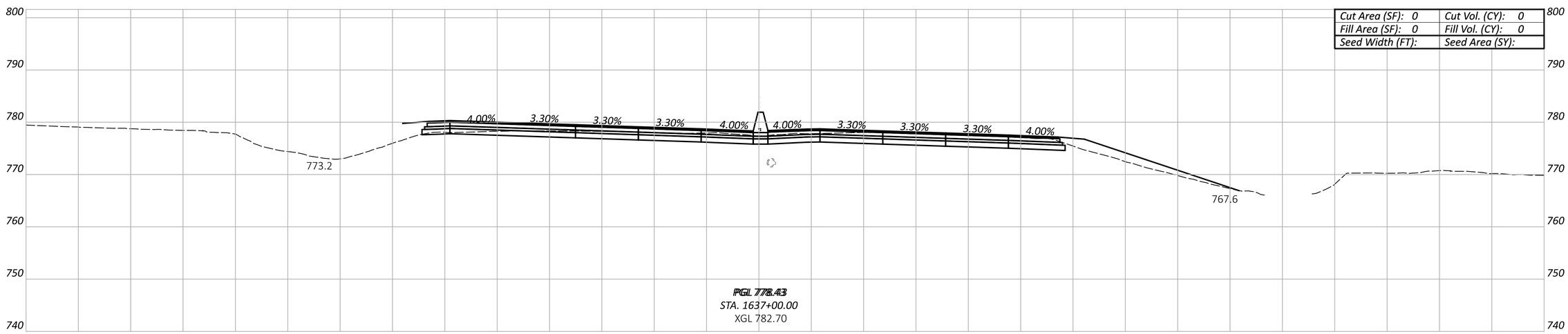

CROSS-SECTION - U.S. 33
STA. 1637+00.00 TO STA. 1637+50.00

DESIGN AGENCY

DESIGNER
ASN

REVIEWER
JRE 08/15/25

PROJECT ID
121811

Sheet Totals		
Seeding	Cut	Fill

SHEET	TOTAL
P.409	P.660

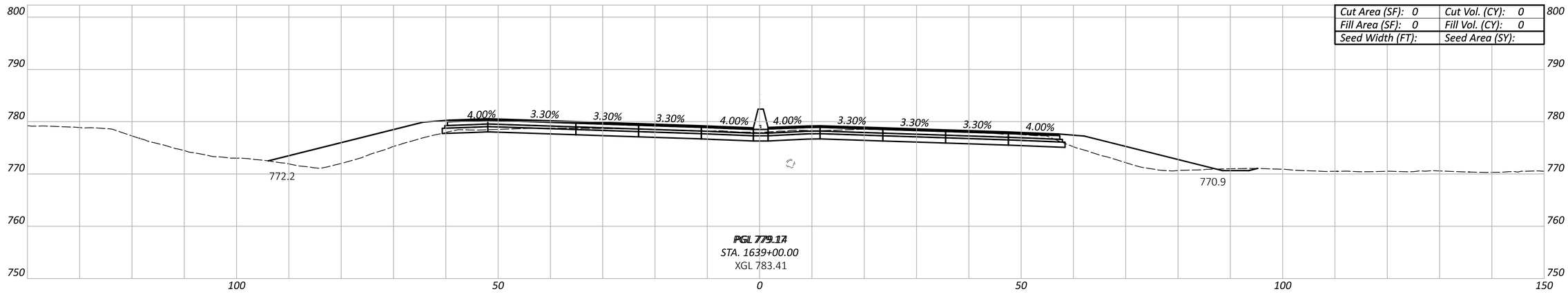

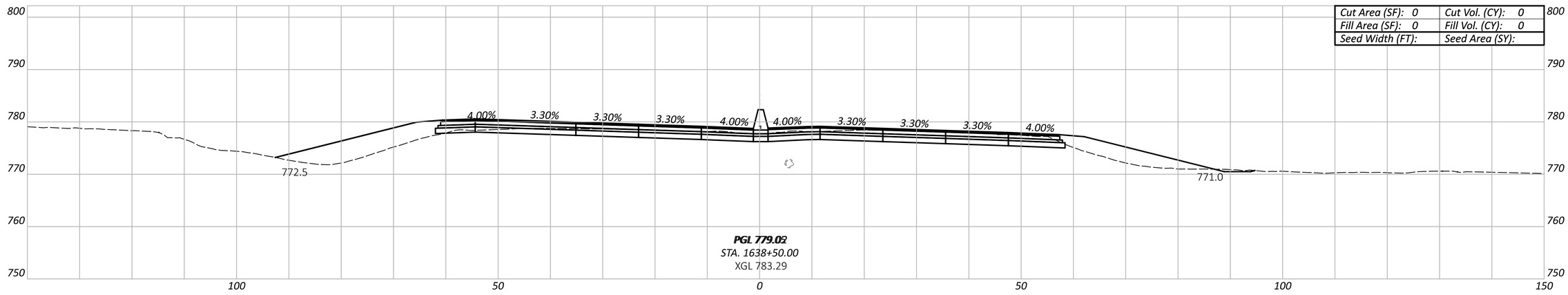

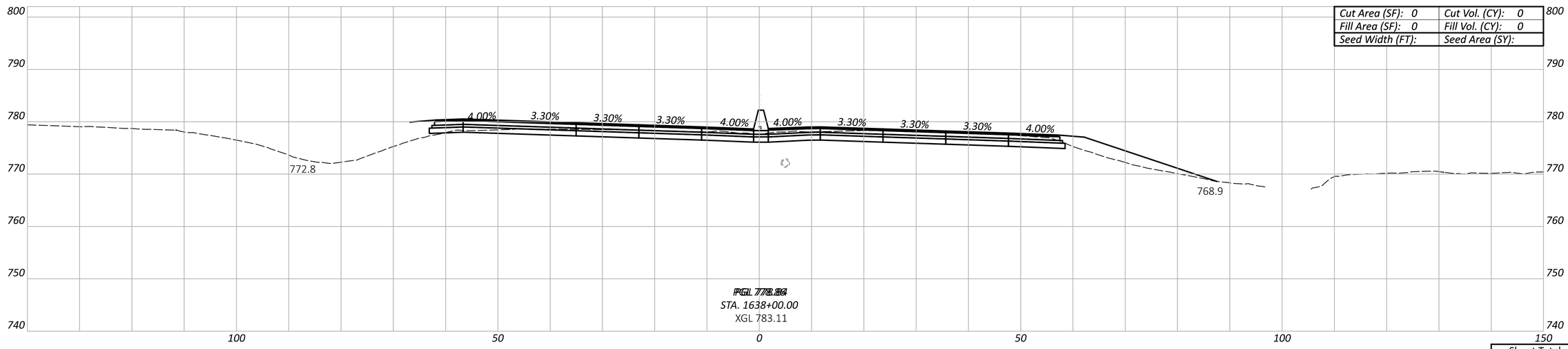

CROSS-SECTION - U.S. 33
STA. 1638+00.00 TO STA. 1639+00.00

Sheet Totals		
Seeding	Cut	Fill

DESIGN AGENCY

DESIGNER ASN

REVIEWER JRE 08/15/25

PROJECT ID 121811

SHEET P.410 TOTAL P.660

FRA/FAI-33-22.99/0.00

MODEL: CLX_RW_US33- 1638+00.00 PAPERSIZE: 34x22 (in.) DATE: 8/28/2025 TIME: 8:19:25 PM PLTDRV: OHDOT_PDF.pltcfg PENTBL: OHDOT_Pen.tbl USER: jespelage@jlbinc.com WORKSPACE: OHDOTCEv02 WORKSET: 119387 PRODUCT: OpenRoadsDesigner 24.00.00.205
pw:\\ohiodot-pw.bentley.com:ohiodot-pw-02\Documents\01 Active Projects\District 06\Franklin\119387\401-Engineering_Lib\Roadway\Sheets\119387_XS006.dgn

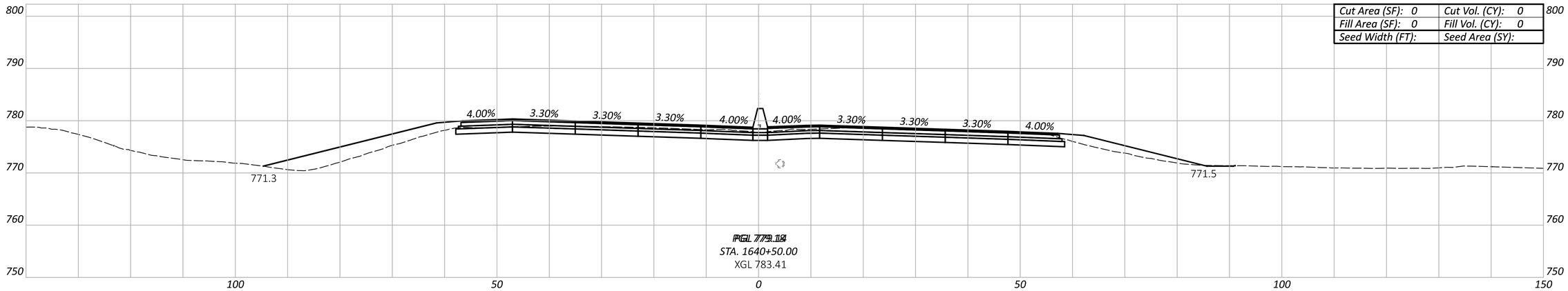

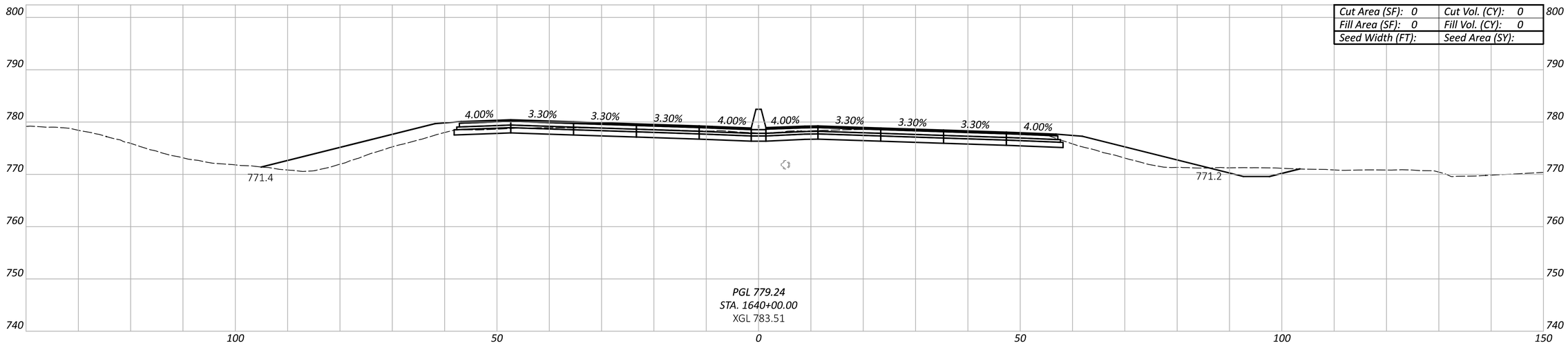

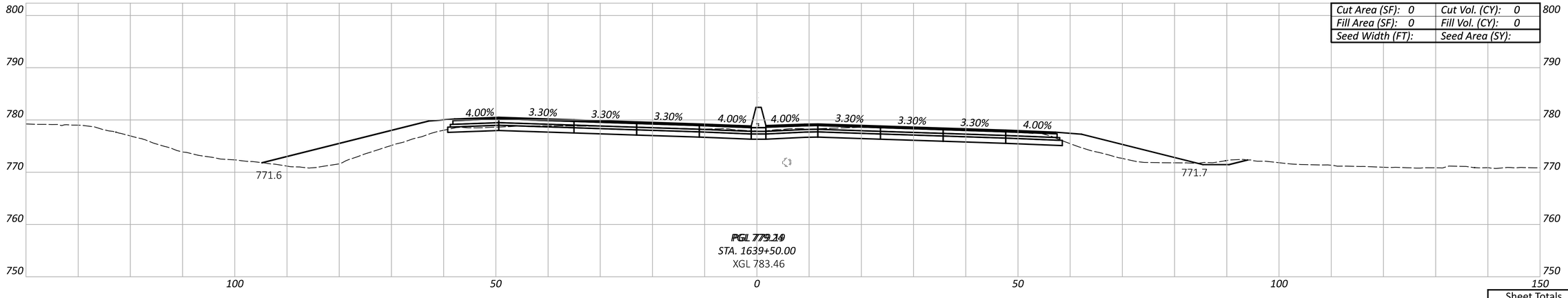

Sheet Totals

Seeding	Cut	Fill

CROSS-SECTION - U.S. 33
STA. 1639+50.00 TO STA. 1640+50.00

DESIGN AGENCY

DESIGNER ASN

REVIEWER JRE 08/15/25

PROJECT ID 121811

SHEET P.411 TOTAL P.660

FRA/FAI-33-22.99/0.00

MODEL: CLX_RW_US33- 1639+50.00 PAPERSIZE: 34x22 (in.) DATE: 8/28/2025 TIME: 8:30:21 PM PLTDRV: OHDOT_PDF.pltcfg PENTBL: OHDOT_Pen.tbl USER: jespelage@jlbinc.com WORKSPACE: OHDOTCEv02 WORKSET: 119387 PRODUCT: OpenRoadsDesigner 24.00.00.205
pw:\\ohiodot-pw.bentley.com:ohiodot-pw-02\Documents\01 Active Projects\District 06\Franklin\119387\401-Engineering_LIB\Roadway\Sheets\119387_XS006.dgn

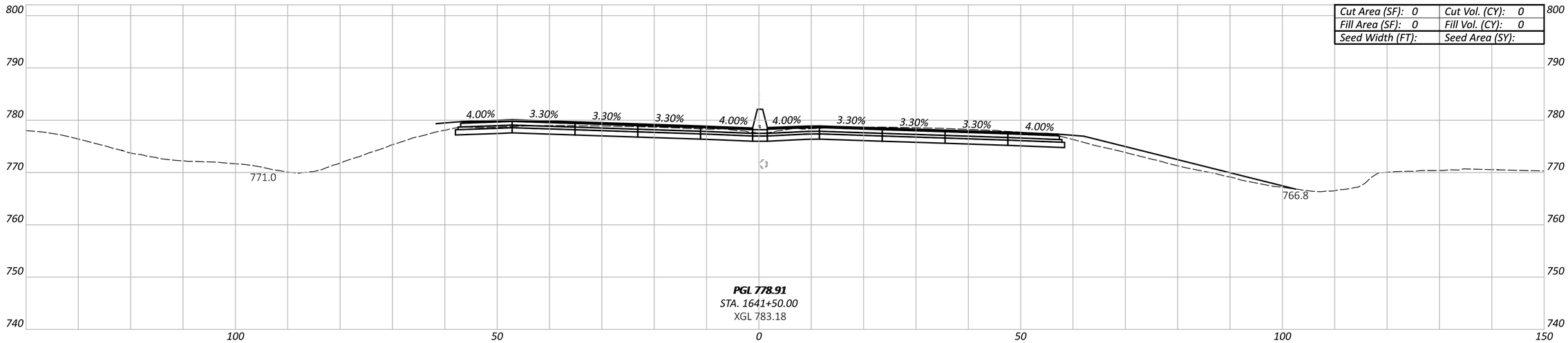

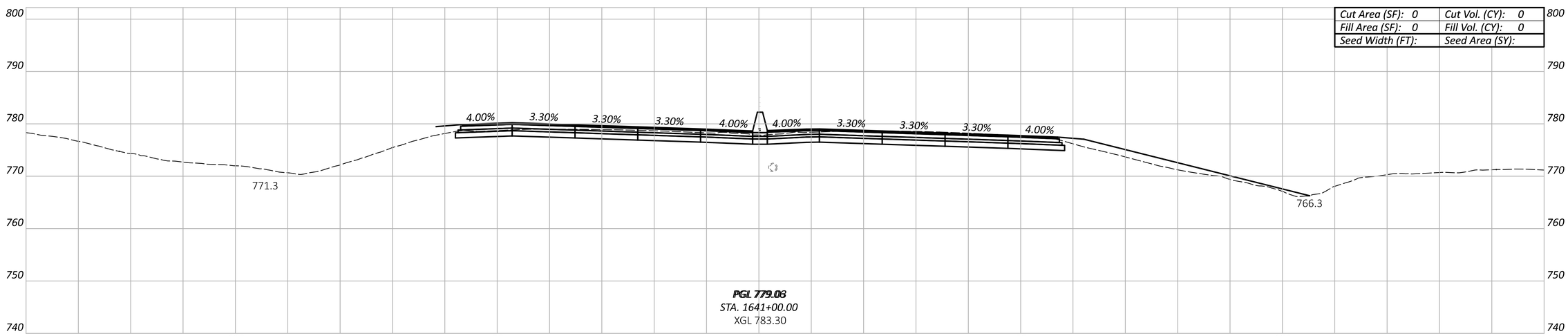

CROSS-SECTION - U.S. 33
STA. 1641+00.00 TO STA. 1641+50.00

DESIGN AGENCY

DESIGNER: ASN

REVIEWER: JRE 08/15/25

PROJECT ID: 121811

SHEET: P.412 TOTAL: P.660

Sheet Totals		
Seeding	Cut	Fill

FRA/FAI-33-22.99/0.00

MODEL: CLX_RW_US33- 1641+00.00 PAPERSIZE: 34x22 (in.) DATE: 8/28/2025 TIME: 8:37:42 PM PLTDRV: OHDOT_PDF.pltcfg PENTBL: OHDOT_Pen.tbl USER: jespelage@ljbinc.com WORKSPACE: OHDOTCEv02 WORKSET: 119387 PRODUCT: OpenRoadsDesigner 24.00.00.205
pw:\\ohiodot-pw.bentley.com:ohiodot-pw-02\Documents\01 Active Projects\District 06\Franklin\119387\401-Engineering_LJB\Roadway\Sheets\119387_XS006.dgn

MODEL: CLX_RW_US33- 1642+00.00 PAPERSIZE: 34x22 (in.) DATE: 8/28/2025 TIME: 8:45:02 PM PLTDRV: OHDOT_PDF.pltcfg PENTBL: OHDOT_Pen.tbl USER: jespelage@ljbinc.com WORKSPACE: OHDOTCEv02 WORKSET: 119387 PRODUCT: OpenRoadsDesigner 24.00.00.205
pw:\\ohiodot-pw.bentley.com:ohiodot-pw-02\Documents\01 Active Projects\District 06\Franklin\119387\401-Engineering_LJB\Roadway\Sheets\119387_XS006.dgn

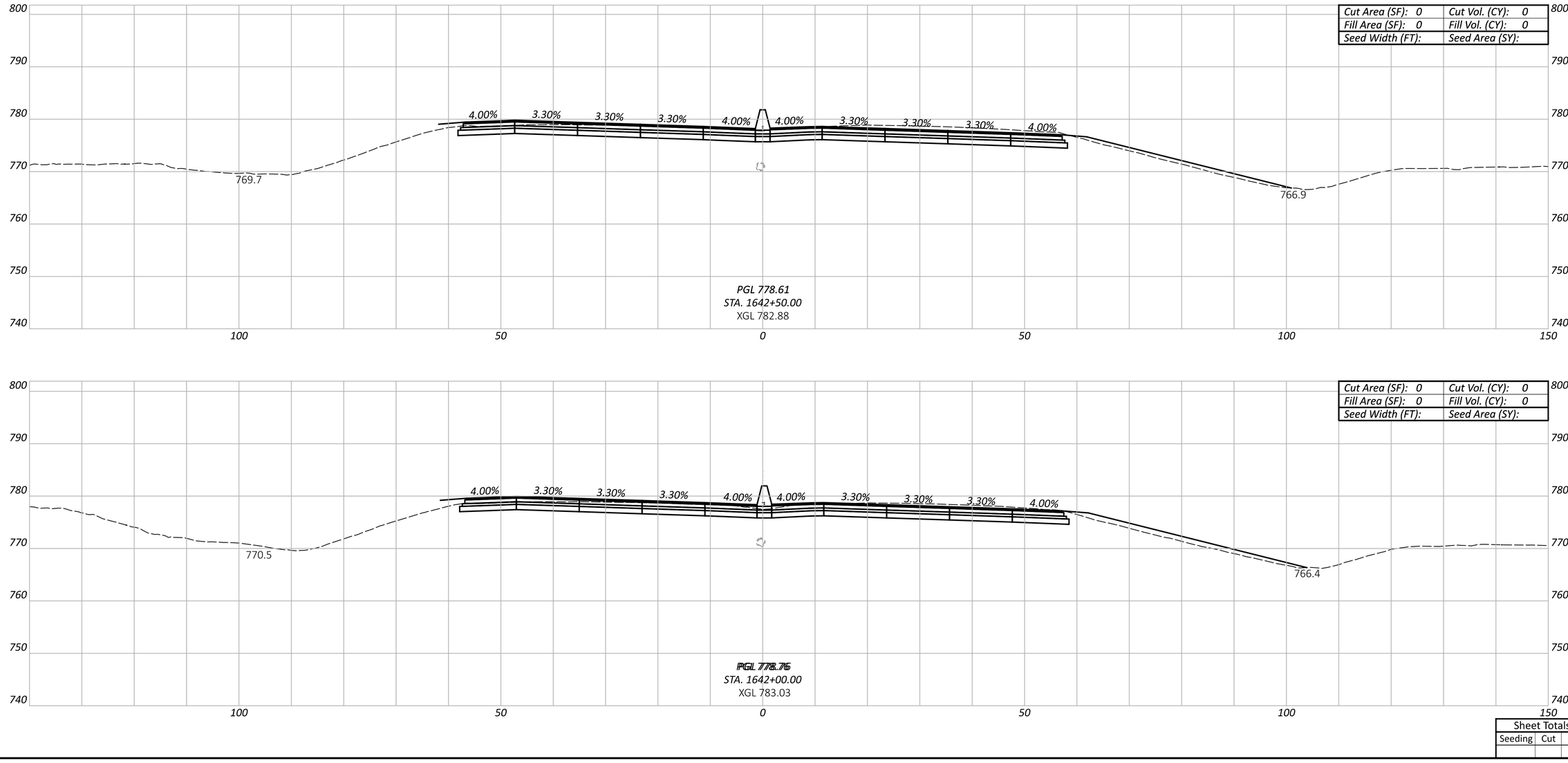

Sheet Totals		
Seeding	Cut	Fill

CROSS-SECTION - U.S. 33
STA. 1642+00.00 TO STA. 1642+50.00

DESIGN AGENCY

DESIGNER ASN

REVIEWER JRE 08/15/25

PROJECT ID 121811

SHEET P.413 TOTAL P.660

MODEL: CLX_RW_U533- 1643+00.00 PAPERSIZE: 34x22 (in.) DATE: 8/28/2025 TIME: 8:48:49 PM PLTDRV: OHDOT_PDF.pltcfg PENTBL: OHDOT_Pen.tbl USER: jespelage@ljbinc.com WORKSPACE: OHDOTCEv02 WORKSET: 119387 PRODUCT: OpenRoadsDesigner 24.00.00.205
pw:\\ohiodot-pw.bentley.com:ohiodot-pw-02\Documents\01 Active Projects\District 06\Franklin\119387\401-Engineering_LJB\Roadway\Sheets\119387_XS006.dgn

FRA/FAI-33-22.99/0.00

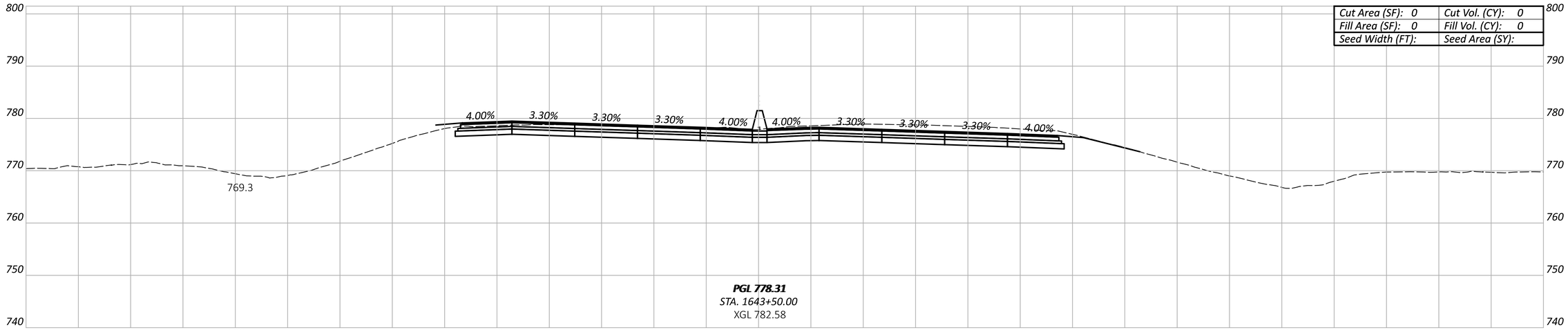

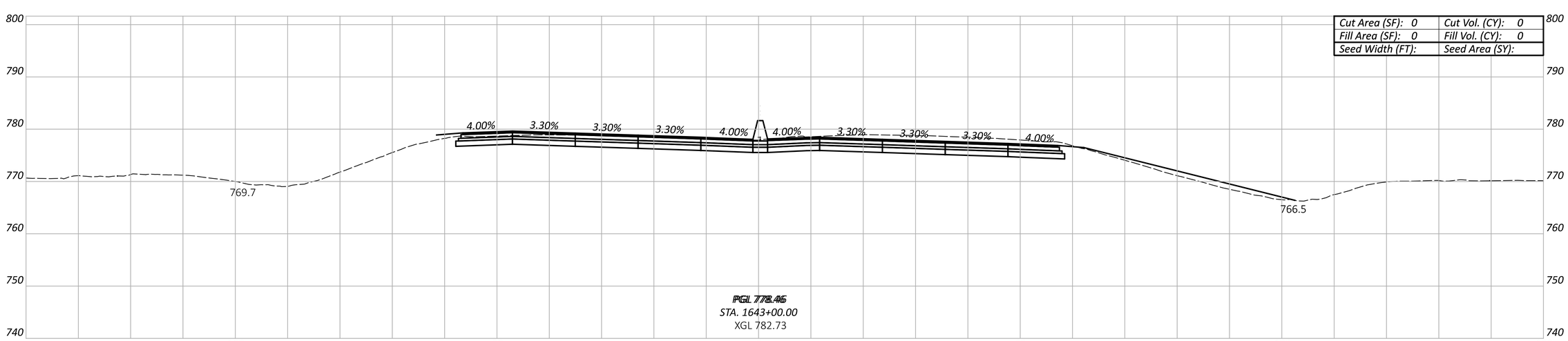

CROSS-SECTION - U.S. 33
STA. 1643+00.00 TO STA. 1643+50.00

Sheet Totals		
Seeding	Cut	Fill

DESIGN AGENCY

DESIGNER ASN

REVIEWER JRE 08/15/25

PROJECT ID 121811

SHEET P.414 TOTAL P.660

MODEL: CLX_RW_US33- 1644+00.00 PAPERSIZE: 34x22 (in.) DATE: 8/28/2025 TIME: 8:52:33 PM PLTDRV: OHDOT_PDF.pltcfg PENTBL: OHDOT_Pen.tbl USER: jespelage@jlbinc.com WORKSPACE: OHDOTCEv02 WORKSET: 119387 PRODUCT: OpenRoadsDesigner 24.00.00.205
pw:\\ohiodot-pw.bentley.com:ohiodot-pw-02\Documents\01 Active Projects\District 06\Franklin\119387\401-Engineering_LB\Roadway\Sheets\119387_XS006.dgn

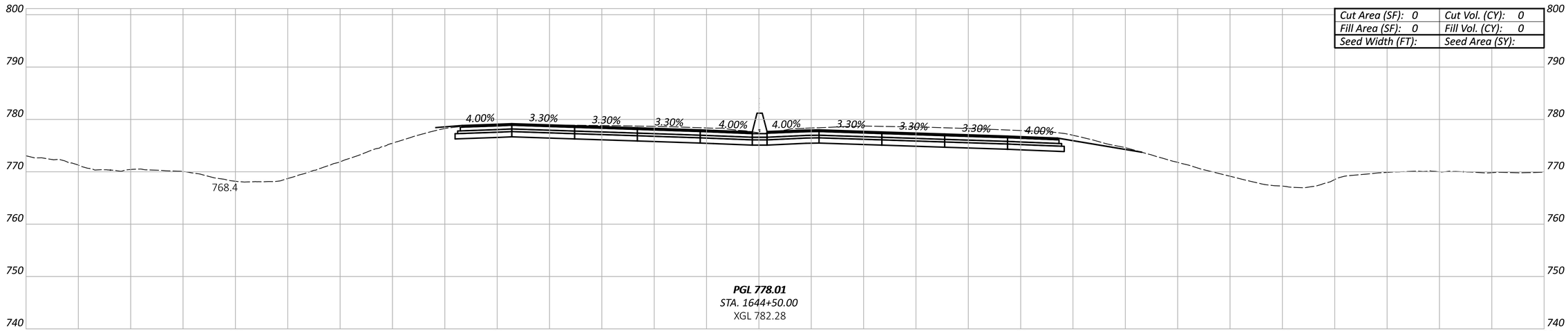

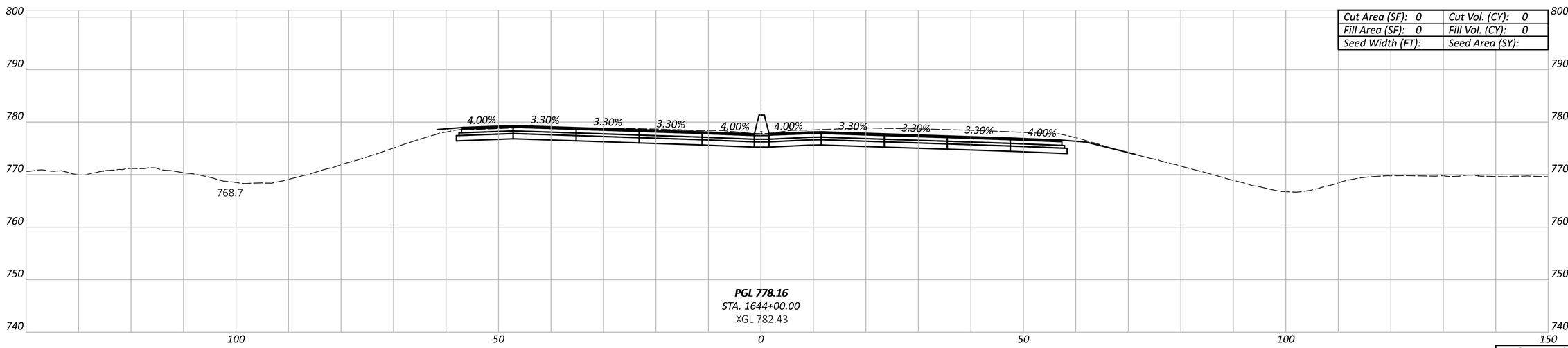

CROSS-SECTION - U.S. 33
STA. 1644+00.00 TO STA. 1644+50.00

DESIGN AGENCY

DESIGNER
ASN

REVIEWER
JRE 08/15/25

PROJECT ID
121811

Sheet Totals		
Seeding	Cut	Fill

SHEET	TOTAL
P.415	P.660

MODEL: CIX_RW_US33- 0+00.00 R2 PAPERSIZE: 34x22 (in.) DATE: 8/28/2025 TIME: 8:59:54 PM PLTDRV: OHDOT_PDF.pltcfg PENTBL: OHDOT_Pen.tbl USER: jespelage@jjbinc.com WORKSPACE: OHDOTCEv02 WORKSET: 119387 PRODUCT: OpenRoadsDesigner 24.00.00.205
pw:\\ohiodot-pw.bentley.com:ohiodot-pw-02\Documents\01 Active Projects\District 06\Franklin\119387\401-Engineering_LIB\Roadway\Sheets\119387_XS006.dgn

FRA/FAI-33-22.99/0.00

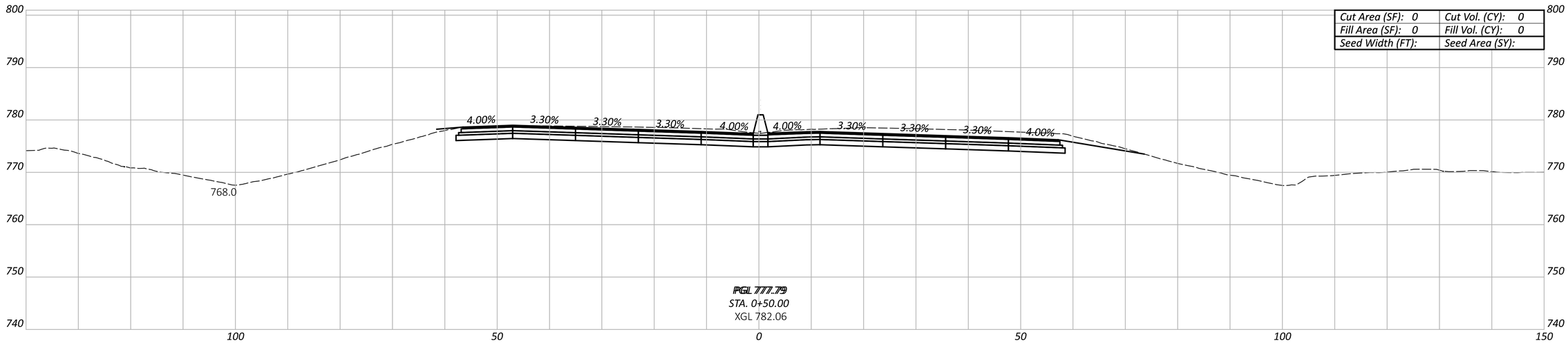

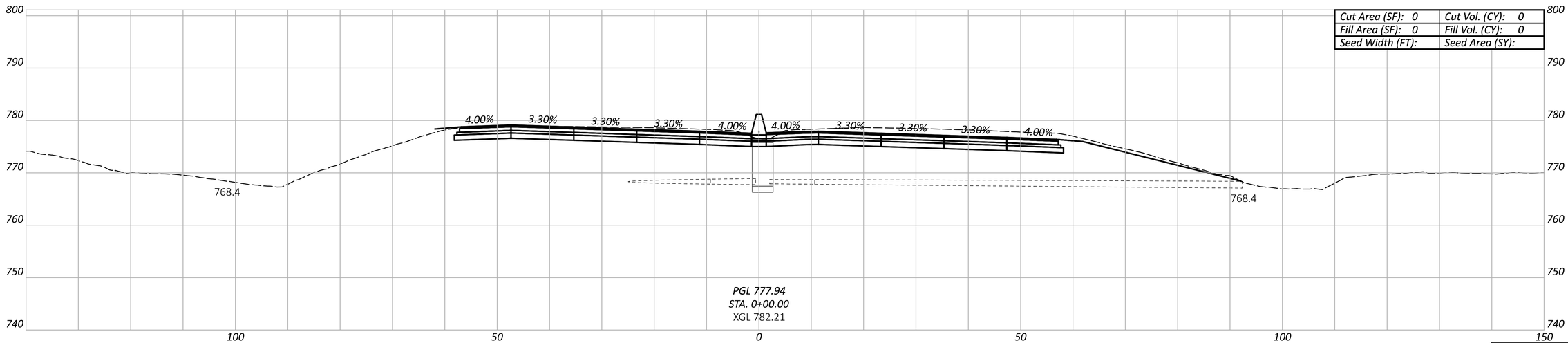

CROSS-SECTION - U.S. 33
STA. 0+00.00 TO STA. 0+50.00

Sheet Totals		
Seeding	Cut	Fill

DESIGN AGENCY

DESIGNER
ASN

REVIEWER
JRE 08/15/25

PROJECT ID
121811

SHEET	TOTAL
P.416	P.660

MODEL: CLX_RW_US33- 1+00.00 R2 PAPERSIZE: 34x22 (in.) DATE: 8/28/2025 TIME: 9:07:25 PM PLTDRV: OHDOT_PDF.pltcfg PENTBL: OHDOT_Pen.tbl USER: jespelage@ijbinc.com WORKSPACE: OHDOTCEv02 WORKSET: 119387 PRODUCT: OpenRoadsDesigner 24.00.00.205
pw:\\ohiodot-pw.bentley.com:ohiodot-pw-02\Documents\01 Active Projects\District 06\Franklin\119387\401-Engineering_LIB\Roadway\Sheets\119387_XS006.dgn

FRA/FAI-33-22.99/0.00

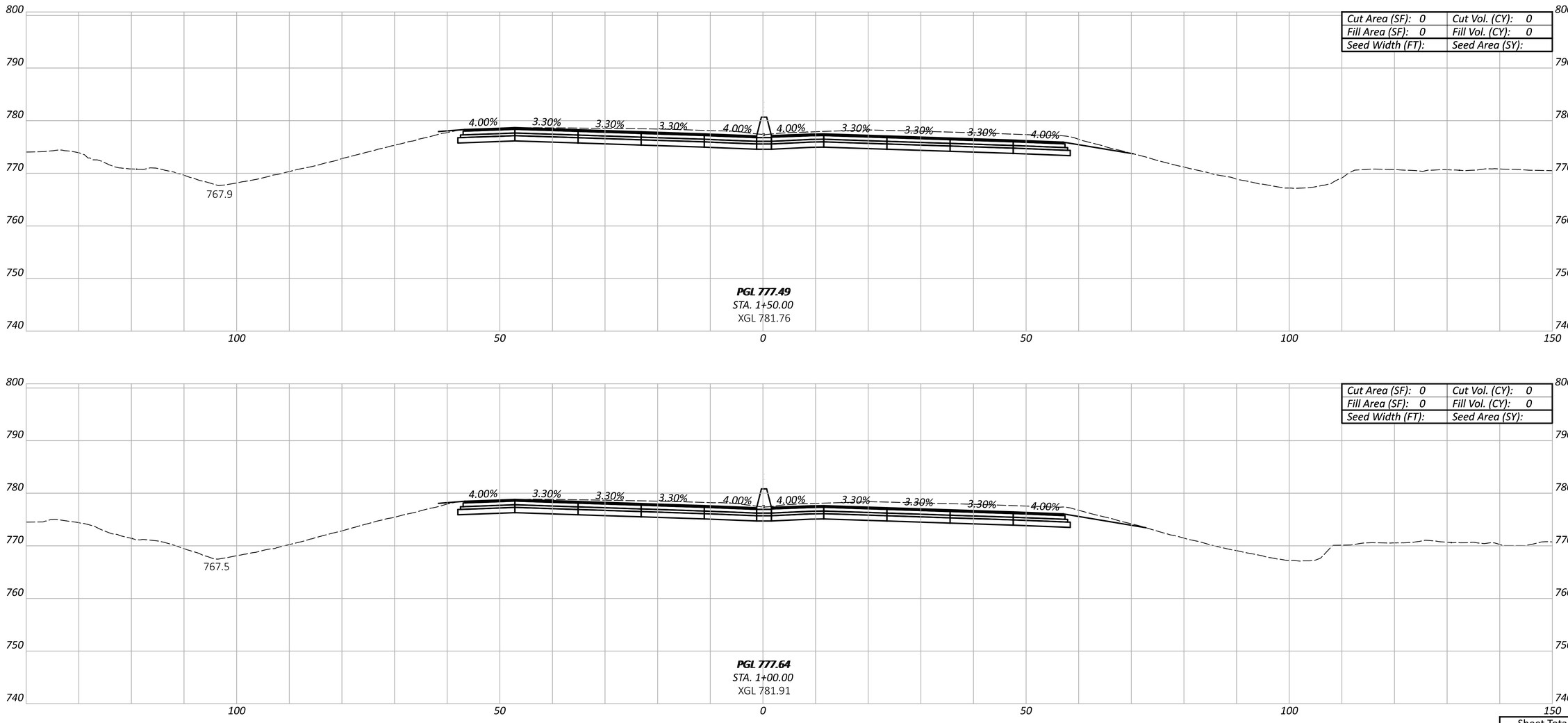

CROSS-SECTION - U.S. 33
STA. 1+00.00 TO STA. 1+50.00

Sheet Totals		
Seeding	Cut	Fill

DESIGN AGENCY

DESIGNER ASN

REVIEWER JRE 08/15/25

PROJECT ID 121811

SHEET P.417 TOTAL P.660

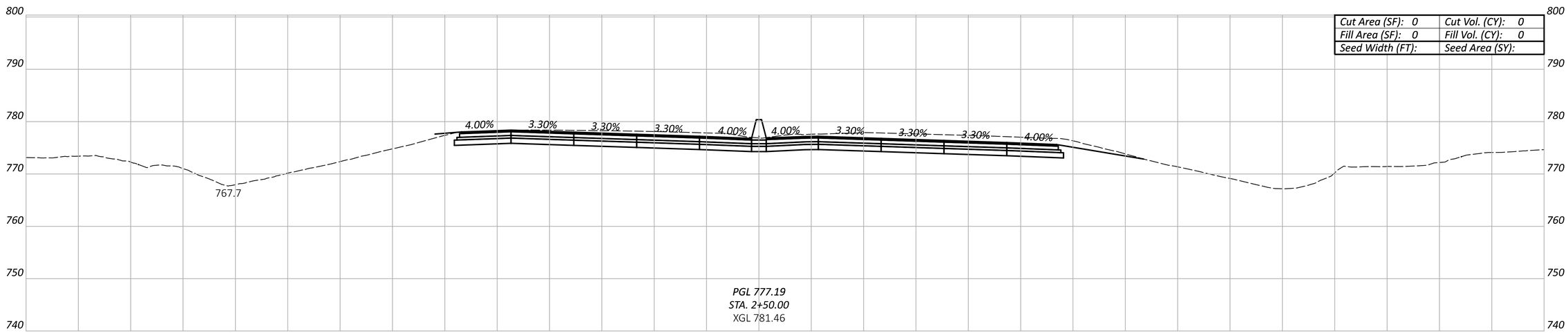

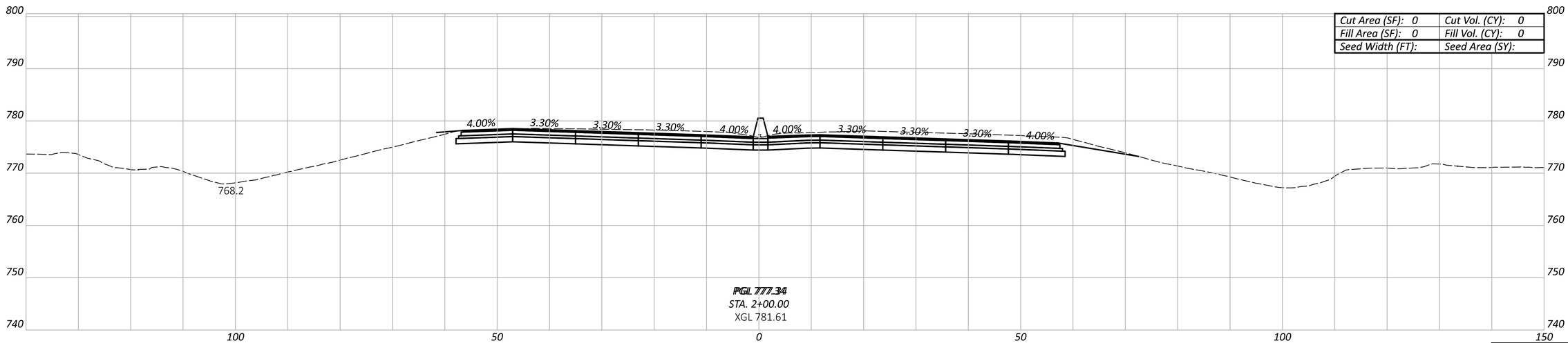

CROSS-SECTION - U.S. 33
STA. 2+00.00 TO STA. 2+50.00

Sheet Totals		
Seeding	Cut	Fill

DESIGN AGENCY

DESIGNER ASN

REVIEWER JRE 08/15/25

PROJECT ID 121811

SHEET P.418 | TOTAL P.660

FRA/FAI-33-22.99/0.00

MODEL: CLK_RW_US33- 2+00.00 R2 PAPERSIZE: 34x22 (in.) DATE: 8/28/2025 TIME: 9:14:53 PM PLTDRV: OHDOT_PDF.pltcfg PENTBL: OHDOT_Pen.tbl USER: jespelage@ljbinc.com WORKSPACE: OHDOTCEv02 WORKSET: 119387 PRODUCT: OpenRoadsDesigner 24.00.00.205
pw:\\ohiodot-pw.bentley.com:ohiodot-pw-02\Documents\01 Active Projects\District 06\Franklin\119387\401-Engineering_LJB\Roadway\Sheets\119387_XS006.dgn

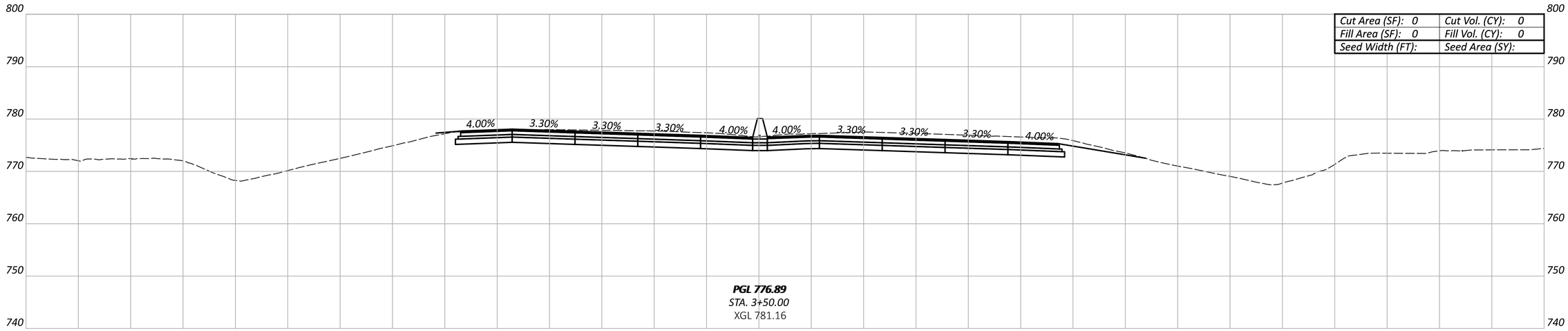

Cut Area (SF): 0	Cut Vol. (CY): 0
Fill Area (SF): 0	Fill Vol. (CY): 0
Seed Width (FT):	Seed Area (SY):

PGL 776.89
STA. 3+50.00
XGL 781.16

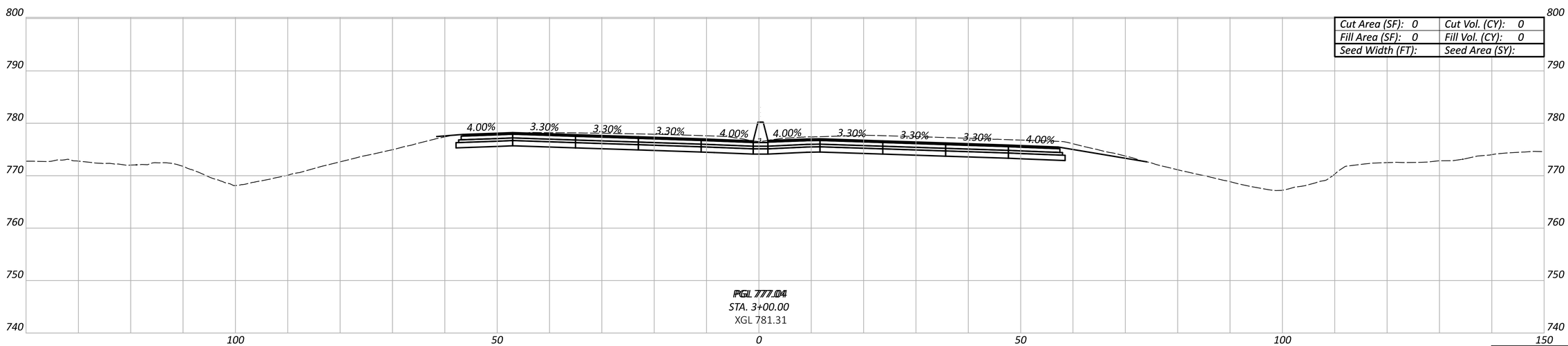

Cut Area (SF): 0	Cut Vol. (CY): 0
Fill Area (SF): 0	Fill Vol. (CY): 0
Seed Width (FT):	Seed Area (SY):

PGL 777.04
STA. 3+00.00
XGL 781.31

Sheet Totals		
Seeding	Cut	Fill

CROSS-SECTION - U.S. 33
STA. 3+00.00 TO STA. 3+50.00

DESIGN AGENCY

DESIGNER
ASN

REVIEWER
JRE 08/15/25

PROJECT ID
121811

SHEET P.419 TOTAL P.660

FRA/FAI-33-22.99/0.00

MODEL: CLX_RW_US33- 3+00.00 R2 PAPERSIZE: 34x22 (in.) DATE: 8/28/2025 TIME: 9:15:01 PM PLTDRV: OHDOT_PDF.pltcfg PENTBL: OHDOT_Pen.tbl USER: jespelage@ljbinc.com WORKSPACE: OHDOTCEv02 WORKSET: 119387 PRODUCT: OpenRoadsDesigner 24.00.00.205
pw:\\ohiodot-pw.bentley.com:ohiodot-pw-02\Documents\01 Active Projects\District 06\Franklin\119387\401-Engineering_LJB\Roadway\Sheets\119387_XS006.dgn

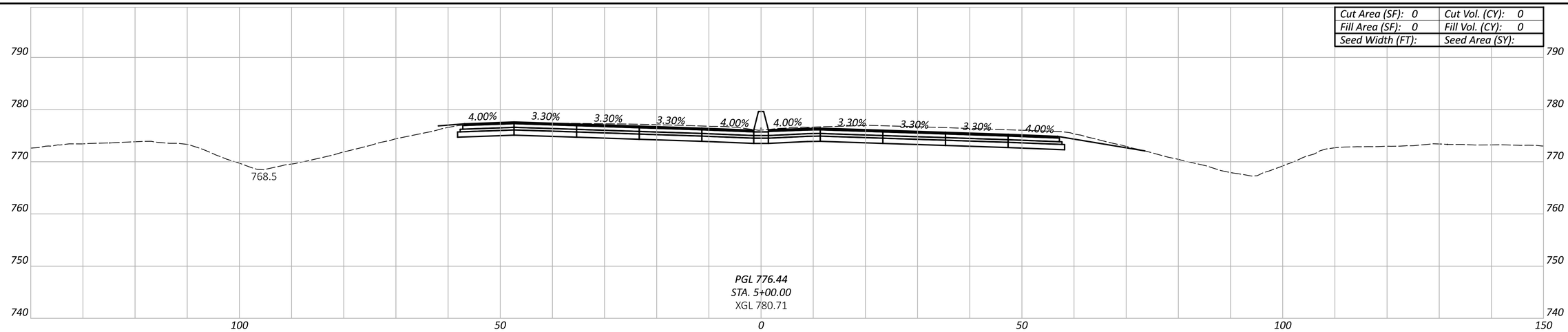

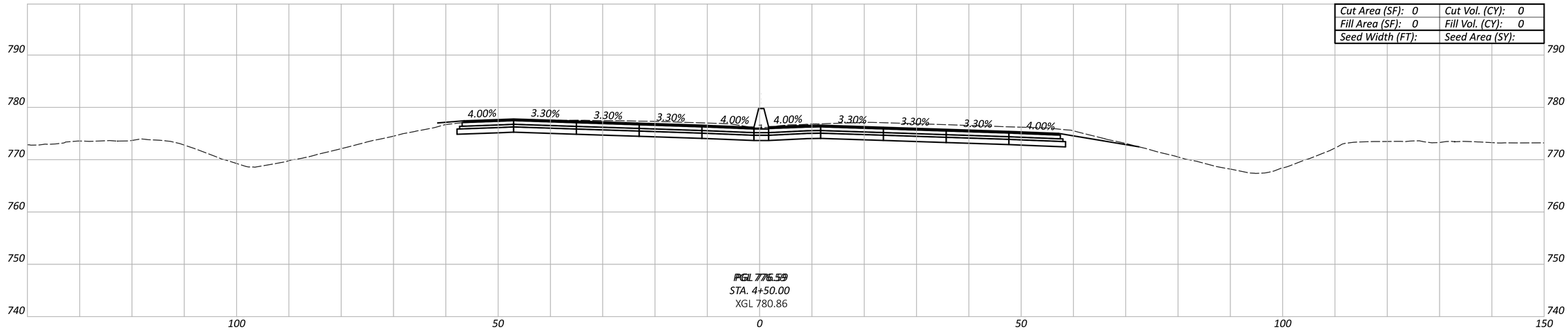

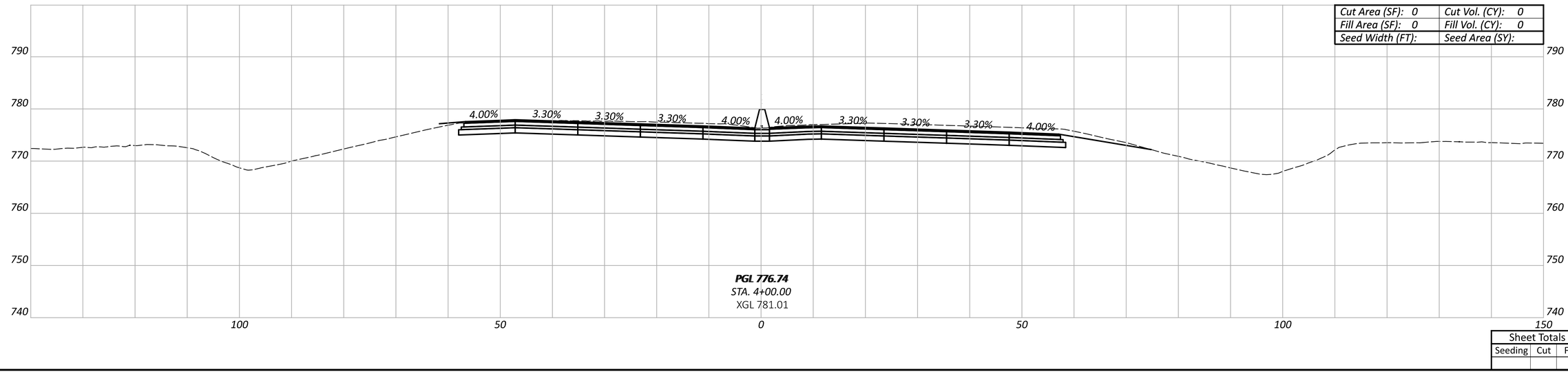

Sheet Totals

Seeding	Cut	Fill

CROSS-SECTION - U.S. 33
STA. 4+00.00 TO STA. 5+00.00

DESIGN AGENCY

DESIGNER ASN

REVIEWER JRE 08/15/25

PROJECT ID 121811

SHEET P.420 TOTAL P.660

FRA/FAI-33-22.99/0.00

MODEL: CLX_RW_U533- 4+00.00 R2 PAPERSIZE: 34x22 (in.) DATE: 8/28/2025 TIME: 9:15:07 PM PLTDRV: OHDOT_PDF.pltcfg PENTBL: OHDOT_Pen.tbl USER: jespelage@ljbinc.com WORKSPACE: OHDOTCEv02 WORKSET: 119387 PRODUCT: OpenRoadsDesigner 24.00.00.205
pw:\\ohiodot-pw.bentley.com:ohiodot-pw-02\Documents\01 Active Projects\District 06\Franklin\119387\401-Engineering_LJB\Roadway\Sheets\119387_XS006.dgn

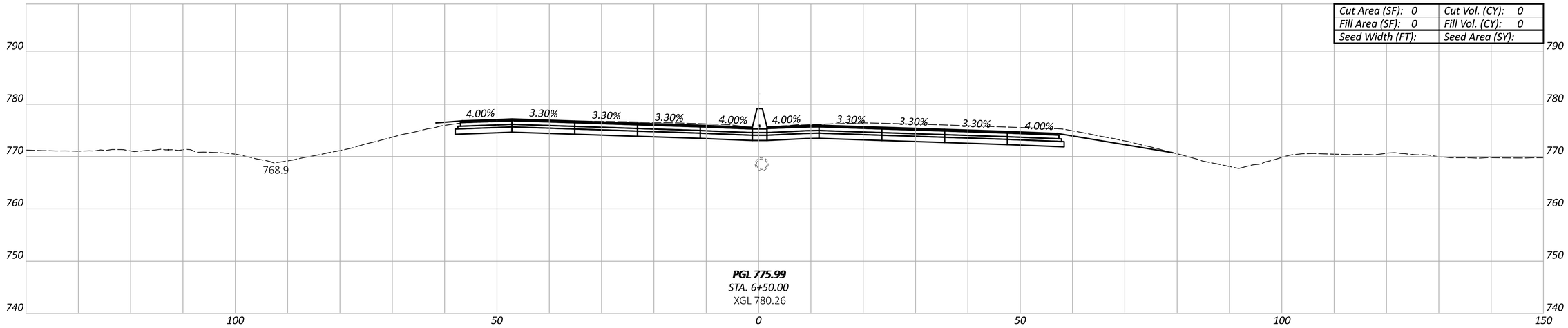

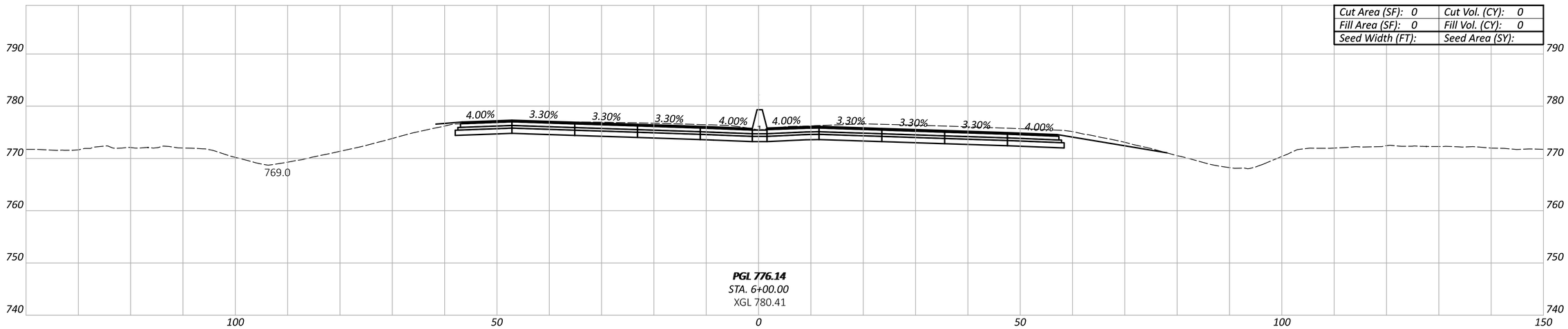

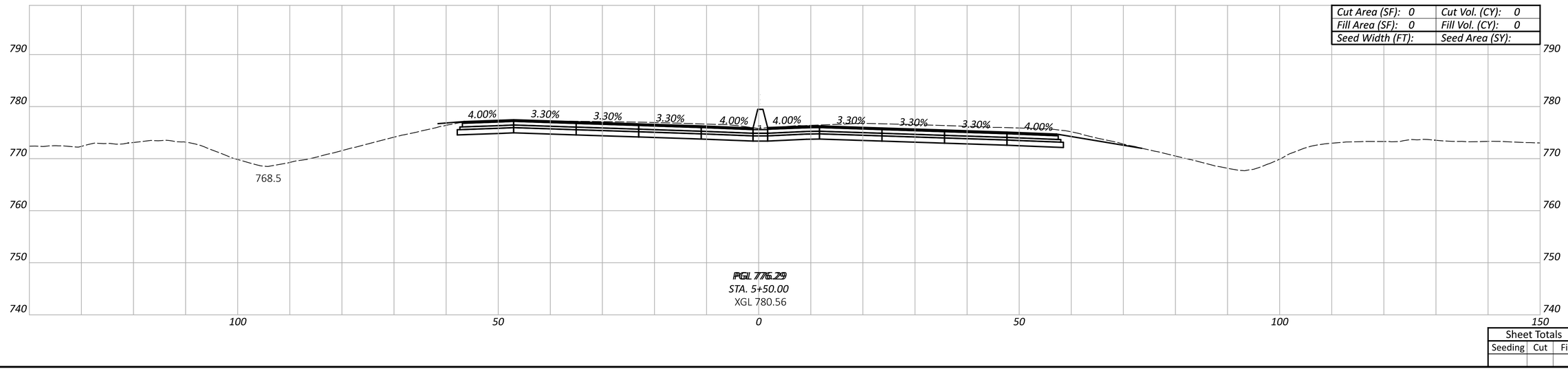

Sheet Totals

Seeding	Cut	Fill

CROSS-SECTION - U.S. 33
STA. 5+50.00 TO STA. 6+50.00

DESIGN AGENCY

DESIGNER ASN

REVIEWER JRE 08/15/25

PROJECT ID 121811

SHEET P.421 | TOTAL P.660

FRA/FAI-33-22.99/0.00

MODEL: CLX_RW_US33- 5+50.00 R2 PAPERSIZE: 34x22 (in.) DATE: 8/28/2025 TIME: 9:22:38 PM PLTDRV: OHDOT_PDF.pltcfg PENTBL: OHDOT_Pen.tbl USER: jespelage@jbinc.com WORKSPACE: OHDOTCEv02 WORKSET: 119387 PRODUCT: OpenRoadsDesigner 24.00.00.205
pw:\\ohiodot-pw.bentley.com:ohiodot-pw-02\Documents\01 Active Projects\District 06\Franklin\119387\401-Engineering_LIB\Roadway\Sheets\119387_XS006.dgn

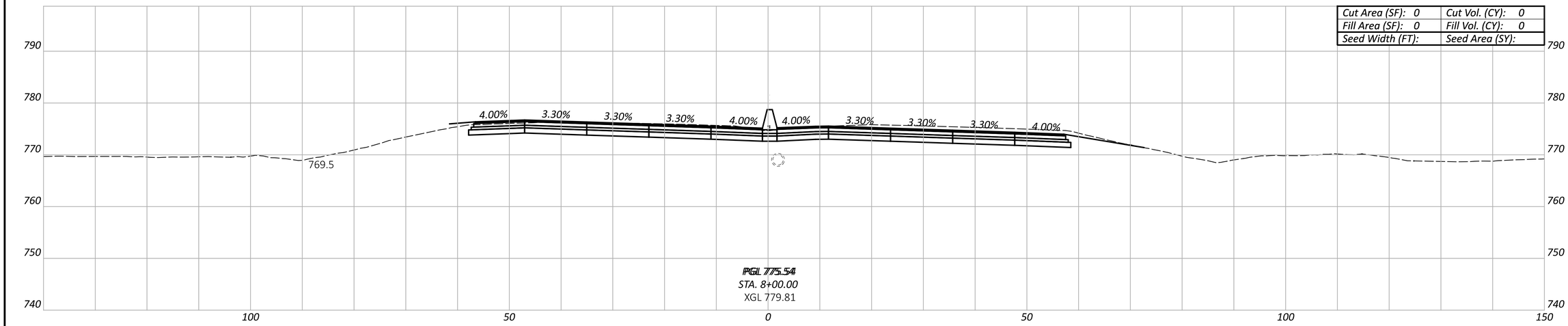

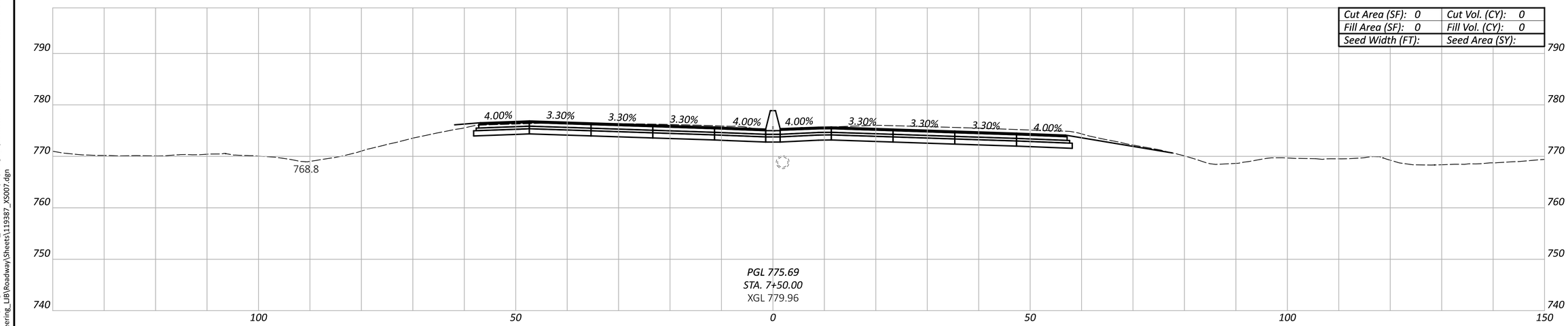

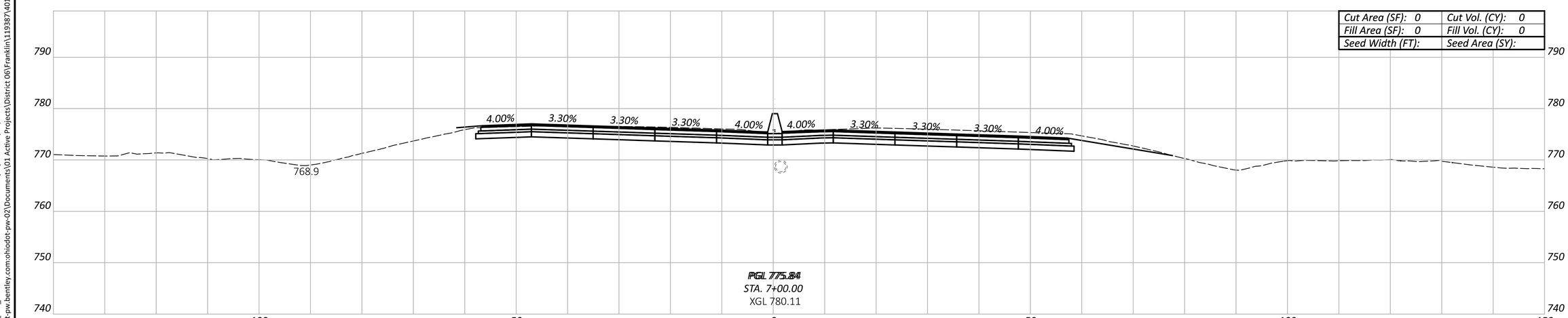

CROSS-SECTION - U.S. 33
STA. 7+00.00 TO STA. 8+00.00

Sheet Totals		
Seeding	Cut	Fill

DESIGN AGENCY

DESIGNER ASN

REVIEWER JRE 08/15/25

PROJECT ID 121811

SHEET P.422 TOTAL P.660

FRA/FAI-33-22.99/0.00

MODEL: CLX_RW_US33 - 7+00.00 R2 PAPERSIZE: 34x22 (in.) DATE: 8/27/2025 TIME: 10:19:11 PM PLTDRV: OHDOT_PDF.pltcfg PENTBL: OHDOT_Pen.tbl USER: jespelage@jlbinc.com WORKSPACE: OHDOTCtx02 WORKSET: 119387 PRODUCT: OpenRoadsDesigner 24.00.00.205
pw:\\ohiodot-pw.bentley.com:ohiodot-pw-02\Documents\01 Active Projects\District 06\Franklin\119387\401-Engineering_LJB\Roadway\Sheets\119387_XS007.dgn

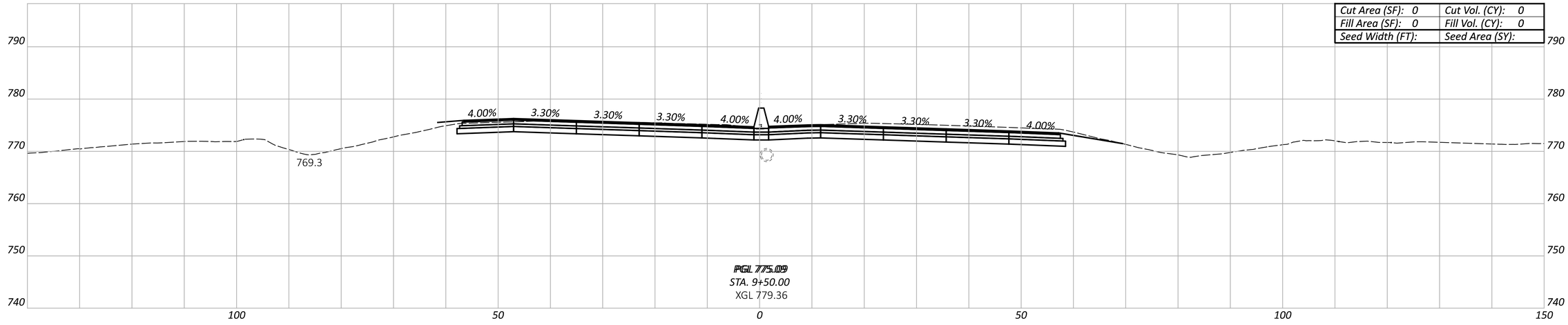

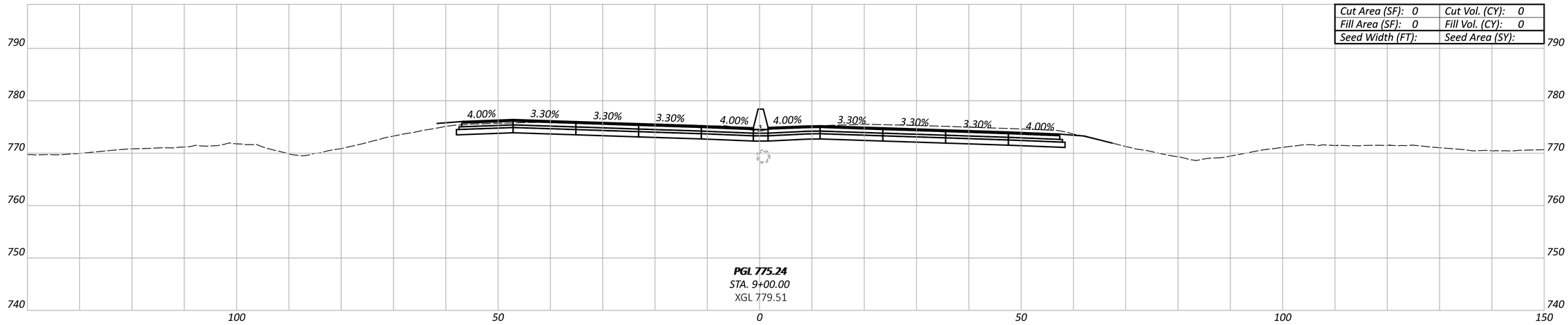

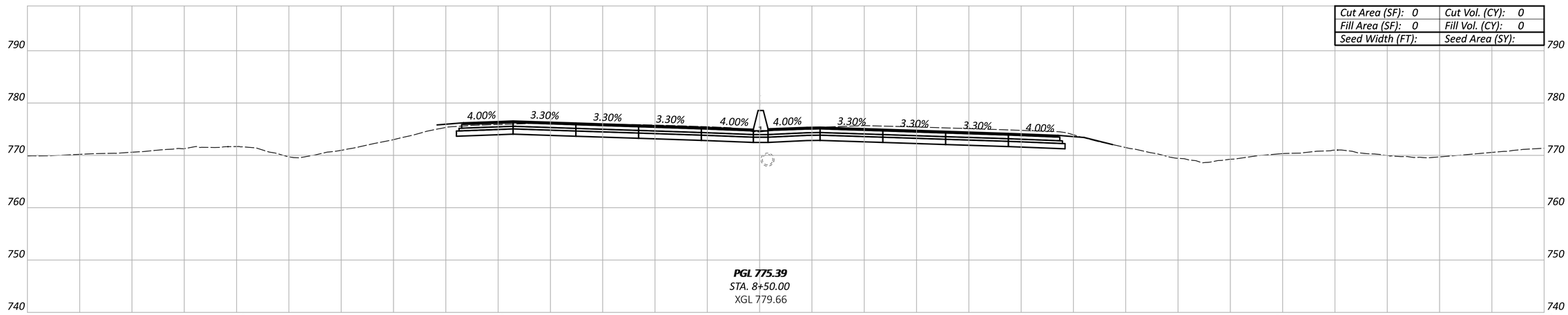

Sheet Totals		
Seeding	Cut	Fill

CROSS-SECTION - U.S. 33
STA. 8+50.00 TO STA. 9+50.00

DESIGN AGENCY

DESIGNER	ASN
REVIEWER	JRE 08/15/25
PROJECT ID	121811
SHEET	P.423
TOTAL	P.660

FRA/FAI-33-22.99/0.00

MODEL: CLK_RW_US33 - 8+50.00 R2 PAPERSIZE: 34x22 (in.) DATE: 8/27/2025 TIME: 10:23:12 PM PLTDRV: OHDOT_PDF.pltcfg PENTBL: OHDOT_Pen.tbl USER: jespelage@jlbinc.com WORKSPACE: OHDOTCEv02 WORKSET: 119387 PRODUCT: OpenRoadsDesigner 24.00.00.205
pw:\\ohiodot-pw.bentley.com:ohiodot-pw-02\Documents\01 Active Projects\District 06\Franklin\119387\401-Engineering_LJB\Roadway\Sheets\119387_XS007.dgn

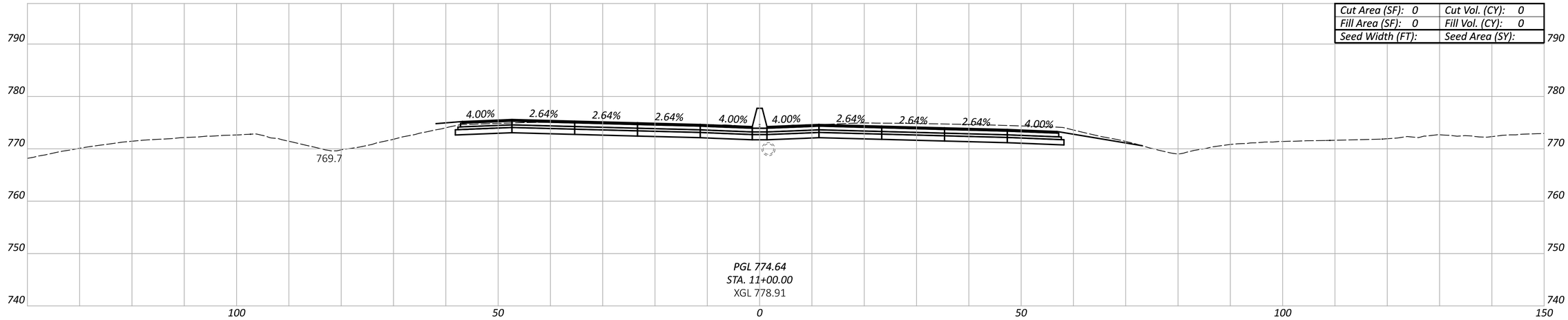

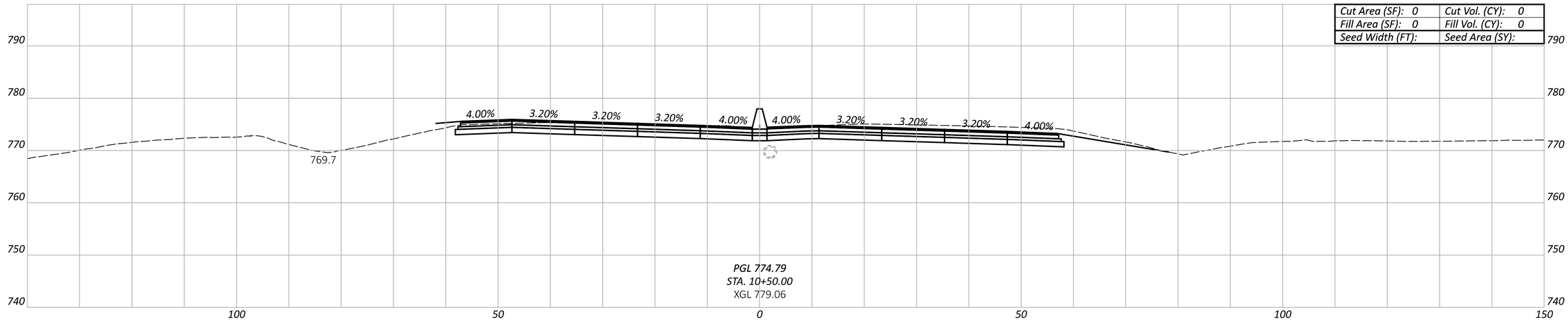

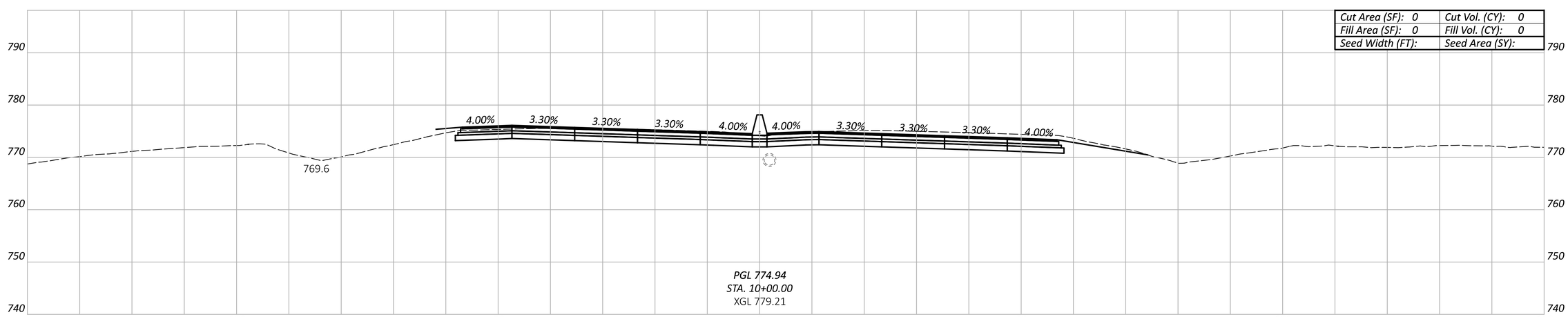

CROSS-SECTION - U.S. 33
STA. 10+00.00 TO STA. 11+00.00

Sheet Totals		
Seeding	Cut	Fill

DESIGN AGENCY

DESIGNER ASN

REVIEWER JRE 08/15/25

PROJECT ID 121811

SHEET P.424 TOTAL P.660

FRA/FAI-33-22.99/0.00

MODEL: CLX_RW_U533 - 10+00.00 R2 PAPERSIZE: 34x22 (in.) DATE: 8/27/2025 TIME: 10:30:41 PM PLTDRV: OHDOT_PDF.pltcfg PENTBL: OHDOT_Pen.tbl USER: jespelage@ijbinc.com WORKSPACE: OHDOTCEx02 WORKSET: 119387 PRODUCT: OpenRoadsDesigner 24.00.00.205
pw:\\ohiodot-pw.bentley.com:ohiodot-pw-02\Documents\01 Active Projects\District 06\Franklin\119387\401-Engineering_LJB\Roadway\Sheets\119387_XS007.dgn

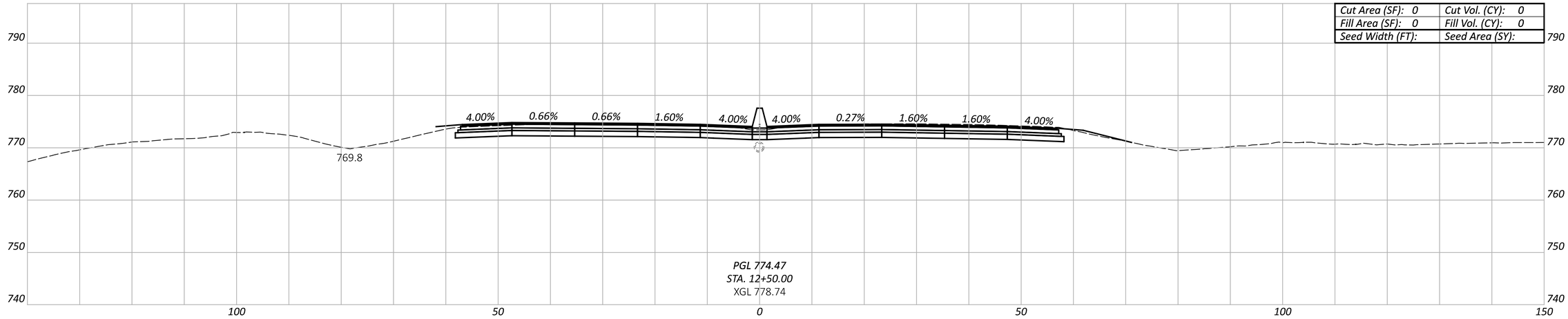

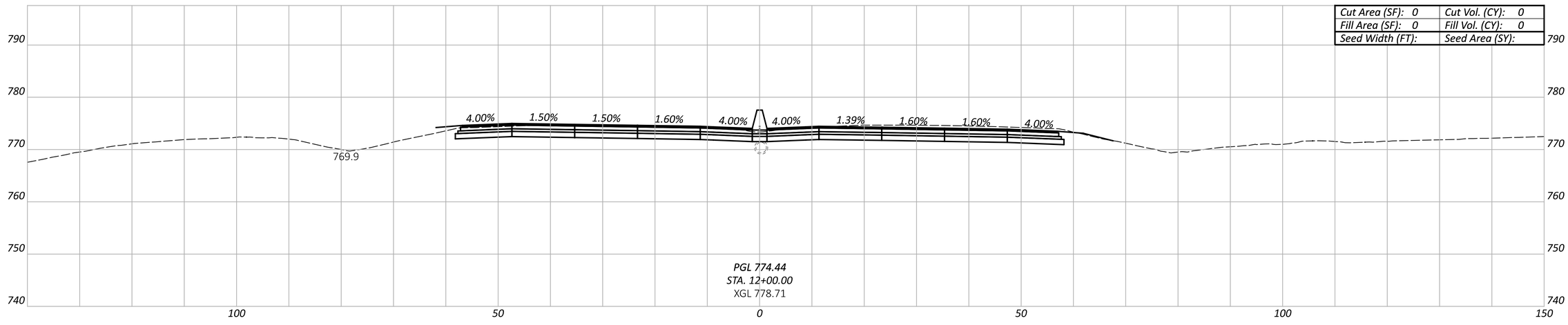

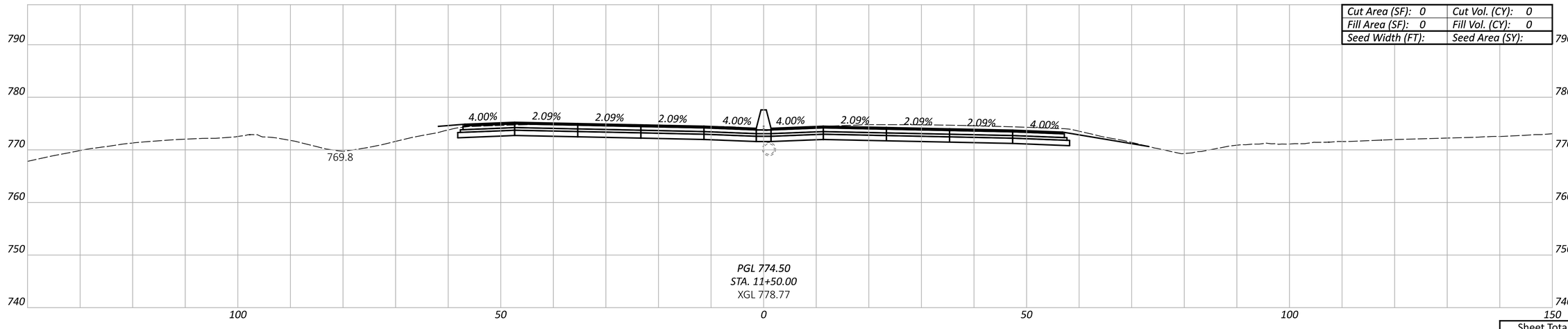

CROSS-SECTION - U.S. 33
STA. 11+50.00 TO STA. 12+50.00

Sheet Totals		
Seeding	Cut	Fill

DESIGN AGENCY

DESIGNER ASN

REVIEWER JRE 08/15/25

PROJECT ID 121811

SHEET	TOTAL
P.425	P.660

FRA/FAI-33-22.99/0.00

MODEL: CLX_RW_US33 - 11+50.00 R2 PAPERSIZE: 34x22 (in.) DATE: 8/27/2025 TIME: 10:38:11 PM PLTDRV: OHDOT_PDF.pltcfg PENTBL: OHDOT_Pen.tbl USER: jespelage@ijbinc.com WORKSPACE: OHDOTCEx02 WORKSET: 119387 PRODUCT: OpenRoadsDesigner 24.00.00.205
pw:\\ohiodot-pw.bentley.com:ohiodot-pw-02\Documents\01 Active Projects\District 06\Franklin\119387\401-Engineering_Lib\Roadway\Sheets\119387_XS007.dgn

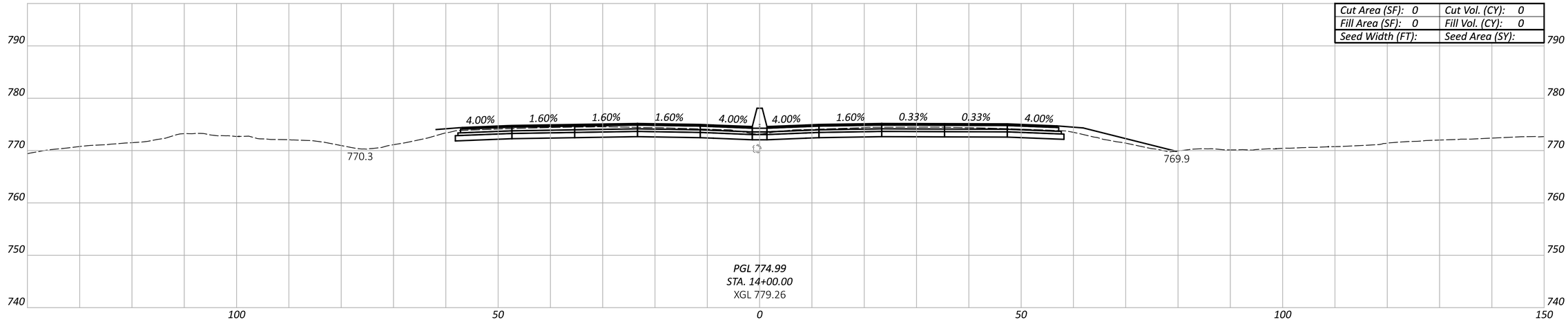

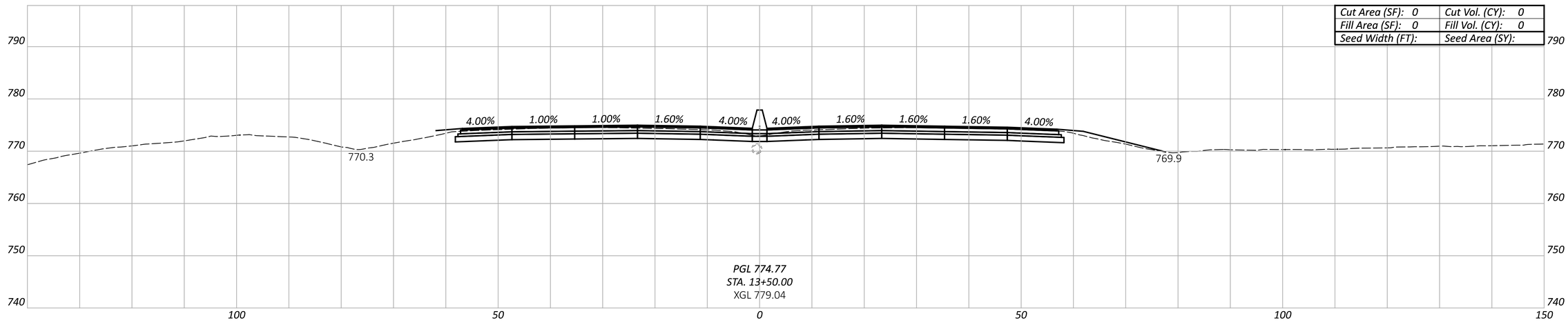

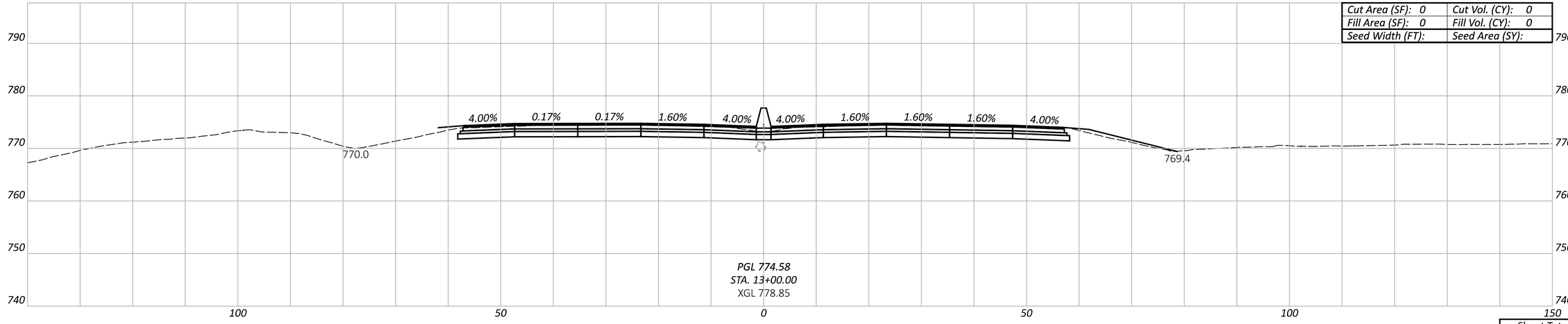

CROSS-SECTION - U.S. 33
STA. 13+00.00 TO STA. 14+00.00

Sheet Totals		
Seeding	Cut	Fill

DESIGN AGENCY

DESIGNER ASN

REVIEWER JRE 08/15/25

PROJECT ID 121811

SHEET P.426 TOTAL P.660

FRA/FAI-33-22.99/0.00

MODEL: CLX_RW_US33 - 13+00.00 R2 PAPERSIZE: 34x22 (in.) DATE: 8/27/2025 TIME: 10:49:21 PM PLTDRV: OHDOT_PDF.pltcfg PENTBL: OHDOT_Pen.tbl USER: jespelage@jlbinc.com WORKSPACE: OHDOTCEx02 WORKSET: 119387 PRODUCT: OpenRoadsDesigner 24.00.00.205
pw:\\ohiodot-pw.bentley.com:ohiodot-pw-02\Documents\01 Active Projects\District 06\Franklin\119387\401-Engineering_LB\Roadway\Sheets\119387_XS007.dgn

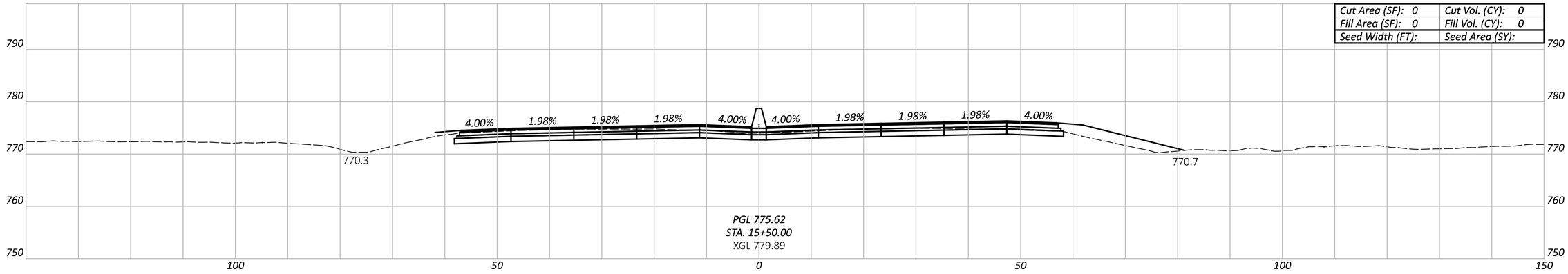

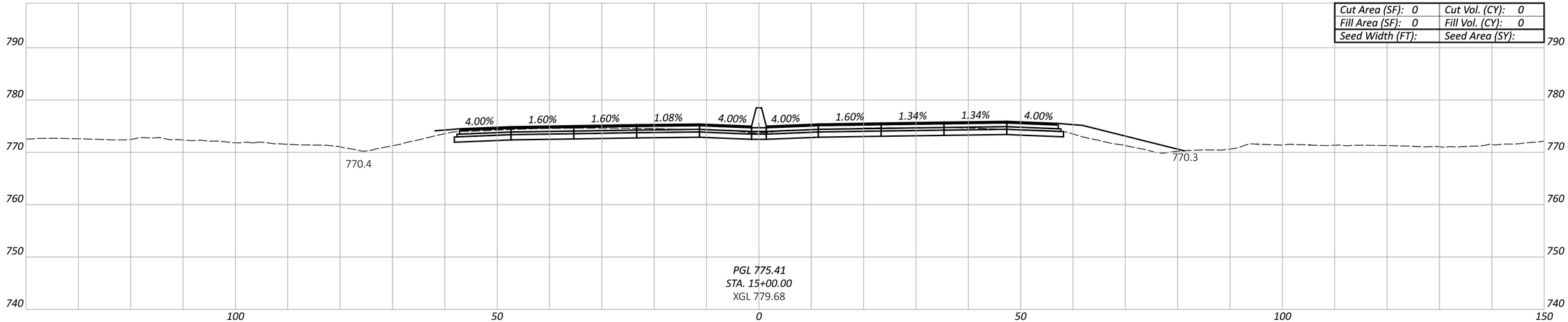

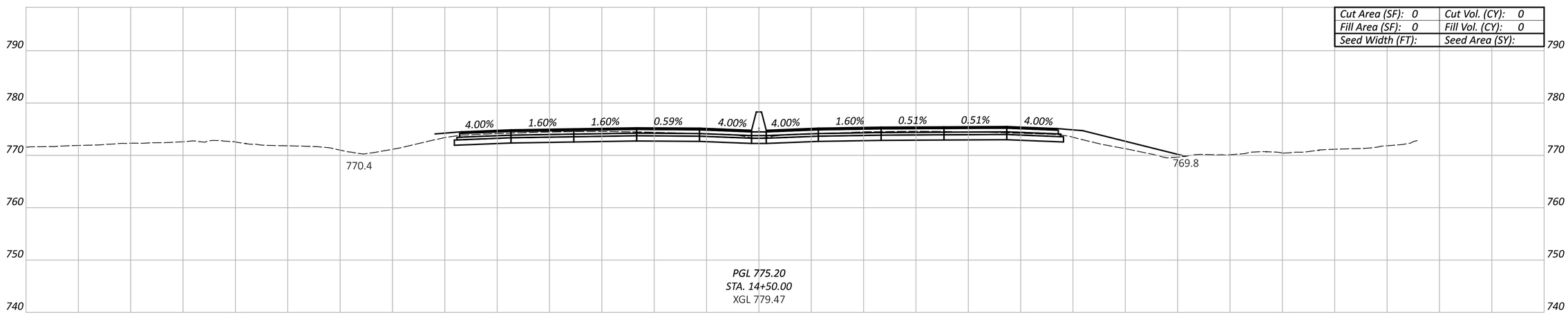

Sheet Totals

Seeding	Cut	Fill

CROSS-SECTION - U.S. 33
STA. 14+50.00 TO STA. 15+50.00

DESIGN AGENCY

DESIGNER ASN

REVIEWER JRE 08/15/25

PROJECT ID 121811

SHEET P.427 TOTAL P.660

FRA/FAI-33-22.99/0.00

MODEL: CLX_RW_U533 - 14+50.00 R2 PAPERSIZE: 34x22 (in.) DATE: 8/27/2025 TIME: 11:00:28 PM PLTDRV: OHDOT_PDF.pltcfg PENTBL: OHDOT_Pen.tbl USER: jespelage@ljbinc.com WORKSPACE: OHDOTCEx02 WORKSET: 119387 PRODUCT: OpenRoadsDesigner 24.00.00.205
pw:\\ohiodot-pw.bentley.com:ohiodot-pw-02\Documents\01 Active Projects\District 06\Franklin\119387\401-Engineering_LJB\Roadway\Sheets\119387_XS007.dgn

MODEL: CLX_RW_US33 - 16+00.00 R2 PAPERSIZE: 34x22 (in.) DATE: 8/27/2025 TIME: 11:11:35 PM PLTDRV: OHDOT_PDF.pltcfg PENTBL: OHDOT_Pen.tbl USER: jespelage@ijbinc.com WORKSPACE: OHDOTCEx02 WORKSET: 119387 PRODUCT: OpenRoadsDesigner 24.00.00.205
pw:\\ohiodot-pw.bentley.com:ohiodot-pw-02\Documents\01 Active Projects\District 06\Franklin\119387\401-Engineering_LIB\Roadway\Sheets\119387_XS007.dgn

FRA/FAI-33-22.99/0.00

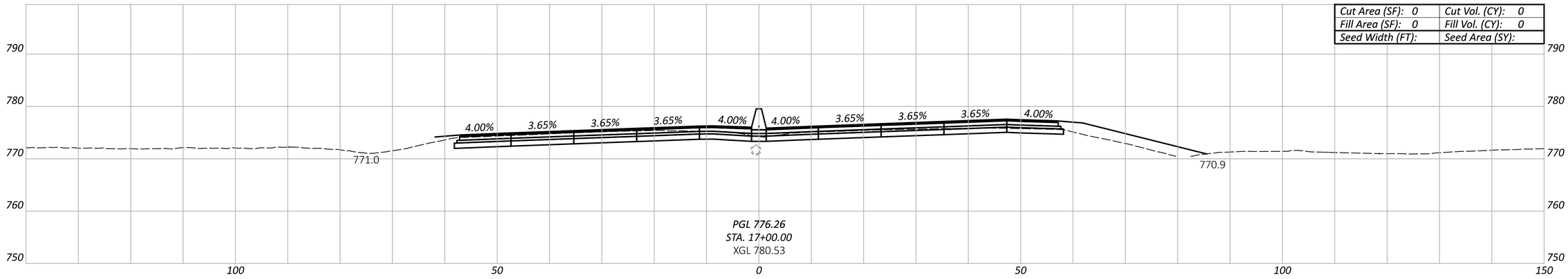

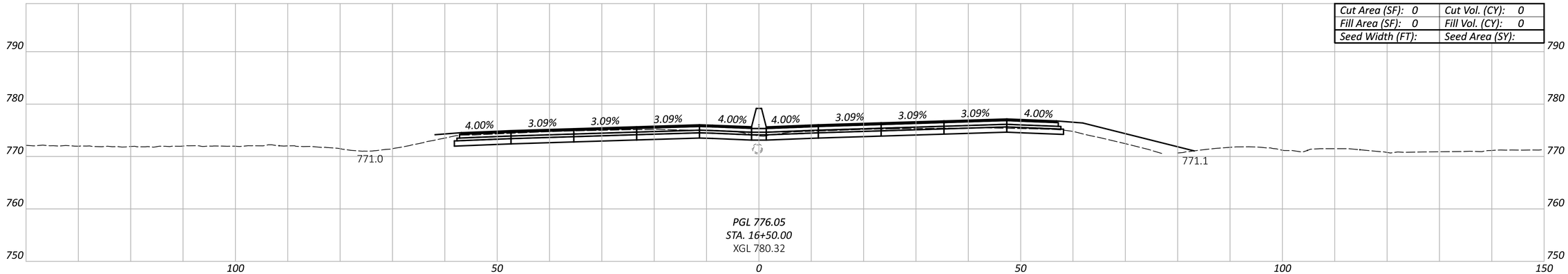

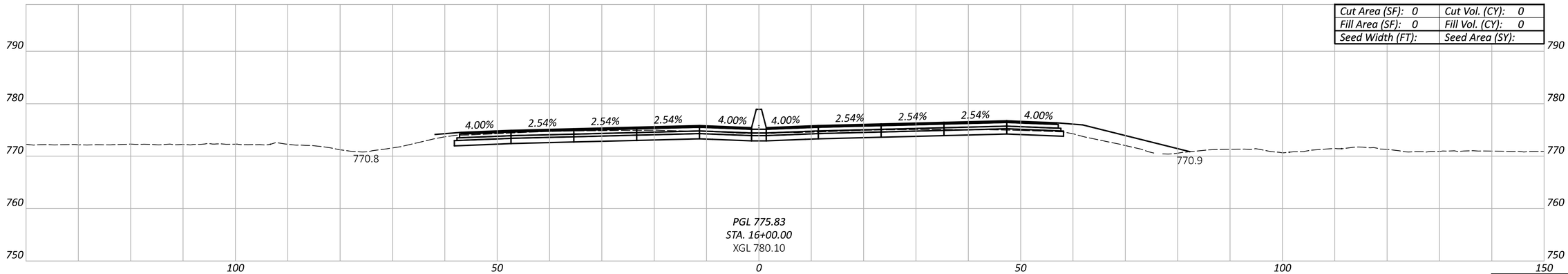

CROSS-SECTION - U.S. 33
STA. 16+00.00 TO STA. 17+00.00

Sheet Totals		
Seeding	Cut	Fill

DESIGN AGENCY

DESIGNER ASN

REVIEWER JRE 08/15/25

PROJECT ID 121811

SHEET P.428 TOTAL P.660

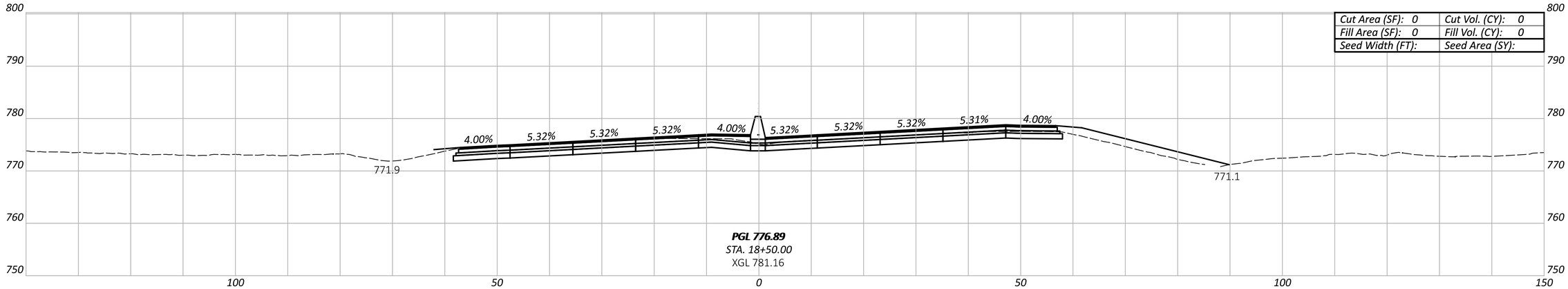

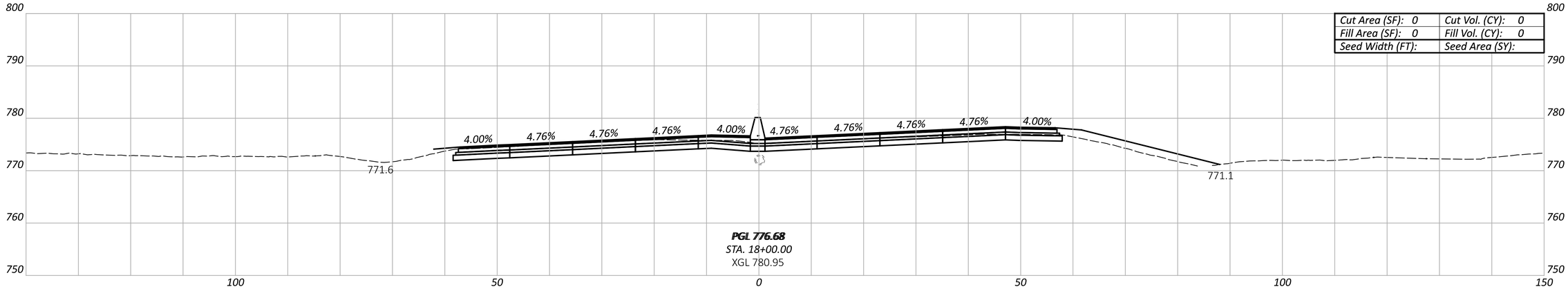

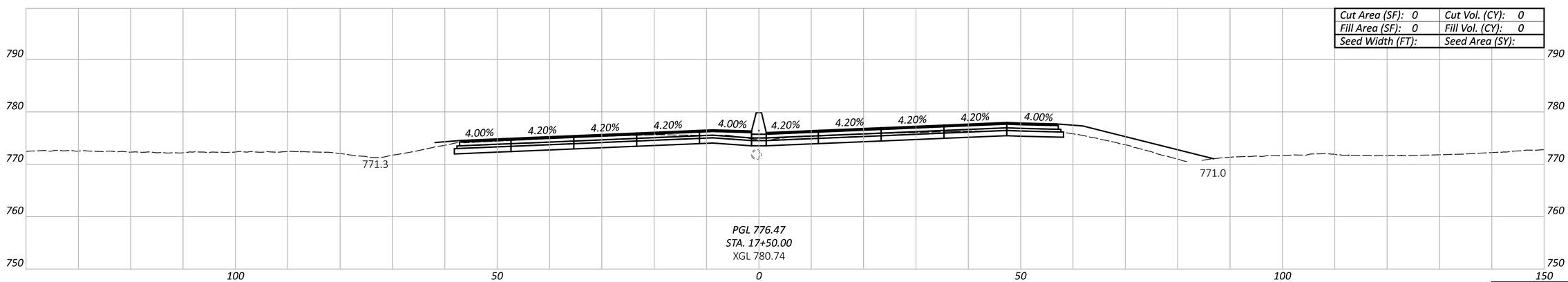

Sheet Totals		
Seeding	Cut	Fill

CROSS-SECTION - U.S. 33
STA. 17+50.00 TO STA. 18+50.00

DESIGN AGENCY

DESIGNER ASN

REVIEWER JRE 08/15/25

PROJECT ID 121811

SHEET P.429 TOTAL P.660

FRA/FAI-33-22.99/0.00

MODEL: CLK_RW_US33 - 17+50.00 R2 PAPERSIZE: 34x22 (in.) DATE: 8/27/2025 TIME: 11:22:40 PM PLTDRV: OHDOT_PDF.pltcfg PENTBL: OHDOT_Pen.tbl USER: jespelage@ljbinc.com WORKSPACE: OHDOTCEx02 WORKSET: 119387 PRODUCT: OpenRoadsDesigner 24.00.00.205
pw:\\ohiodot-pw.bentley.com:ohiodot-pw-02\Documents\01 Active Projects\District 06\Franklin\119387\401-Engineering_LJB\Roadway\Sheets\119387_XS007.dgn

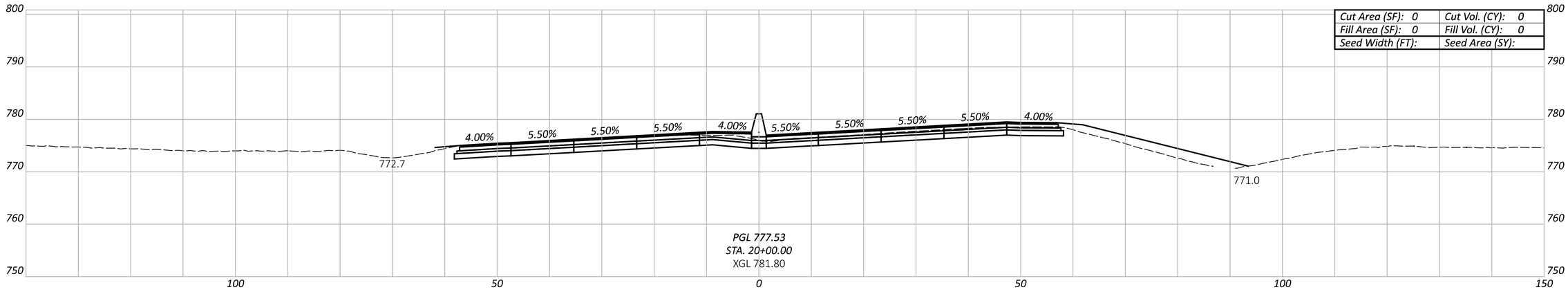

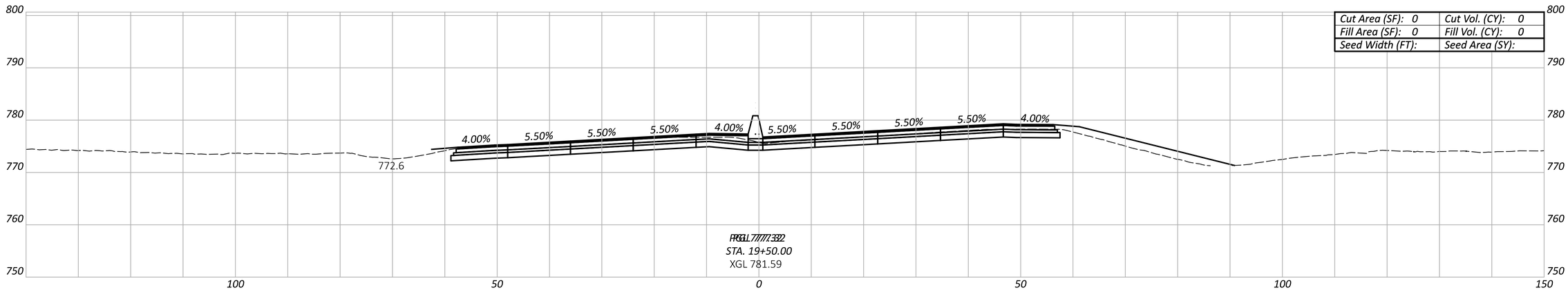



Sheet Totals

Seeding	Cut	Fill

CROSS-SECTION - U.S. 33
STA. 19+00.00 TO STA. 20+00.00

DESIGN AGENCY

DESIGNER ASN

REVIEWER JRE 08/15/25

PROJECT ID 121811

SHEET P.430 TOTAL P.660

FRA/FAI-33-22.99/0.00

MODEL: CLX_RW_US33 - 19+00.00 R2 PAPERSIZE: 34x22 (in.) DATE: 8/27/2025 TIME: 11:33:47 PM PLTDRV: OHDOT_PDF.pltcfg PENTBL: OHDOT_Pen.tbl USER: jespelage@ljbinc.com WORKSPACE: OHDOTCEx02 WORKSET: 119387 PRODUCT: OpenRoadsDesigner 24.00.00.205
pw:\\ohiodot-pw.bentley.com:ohiodot-pw-02\Documents\01 Active Projects\District 06\Franklin\119387\401-Engineering_LIB\Roadway\Sheets\119387_XS007.dgn

MODEL: CLX_RW_U533 - 20+50.00 R2 PAPERSIZE: 34x22 (in.) DATE: 8/27/2025 TIME: 11:44:58 PM PLTDRV: OHDOT_PDF.pltcfg PENTBL: OHDOT_Pen.tbl USER: jespelage@ljbinc.com WORKSPACE: OHDOTCExv02 WORKSET: 119387 PRODUCT: OpenRoadsDesigner 24.00.00.205
pw:\\ohiodot-pw.bentley.com:ohiodot-pw-02\Documents\01 Active Projects\District 06\Franklin\119387\401-Engineering_LJB\Roadway\Sheets\119387_XS007.dgn

FRA/FAI-33-22.99/0.00

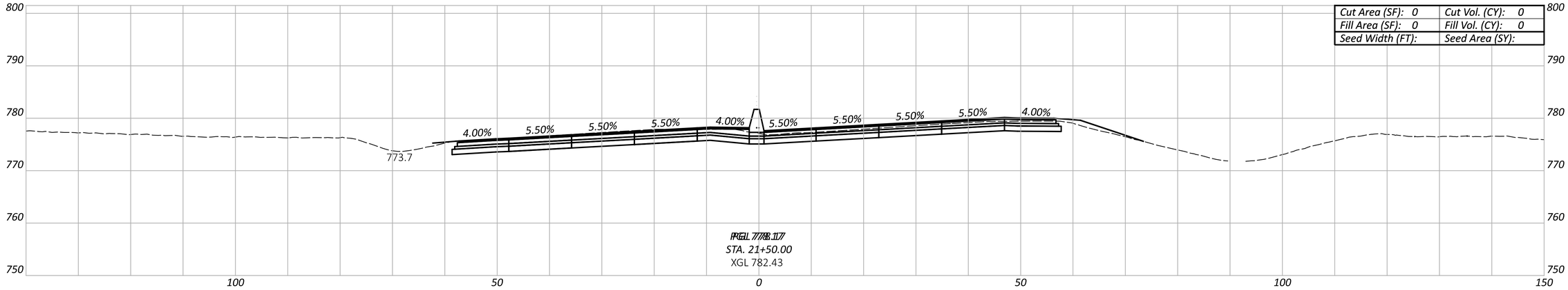

Cut Area (SF): 0	Cut Vol. (CY): 0
Fill Area (SF): 0	Fill Vol. (CY): 0
Seed Width (FT):	Seed Area (SY):

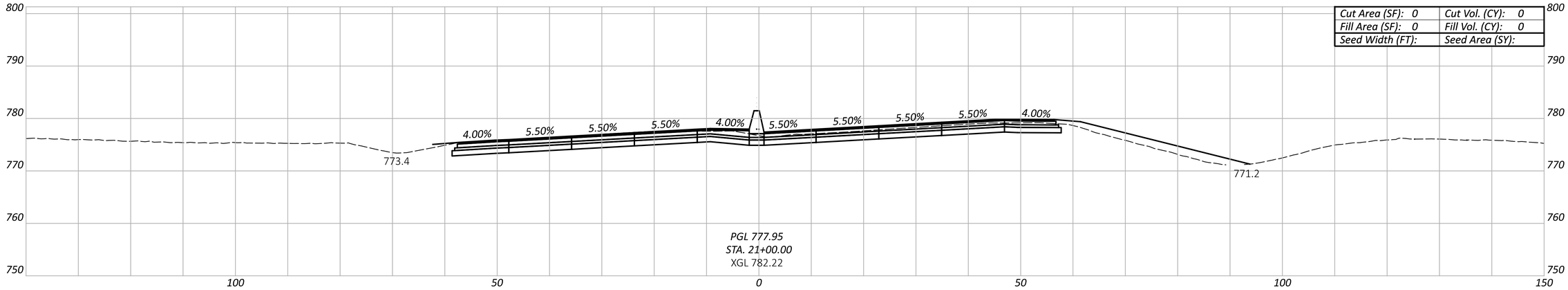

Cut Area (SF): 0	Cut Vol. (CY): 0
Fill Area (SF): 0	Fill Vol. (CY): 0
Seed Width (FT):	Seed Area (SY):

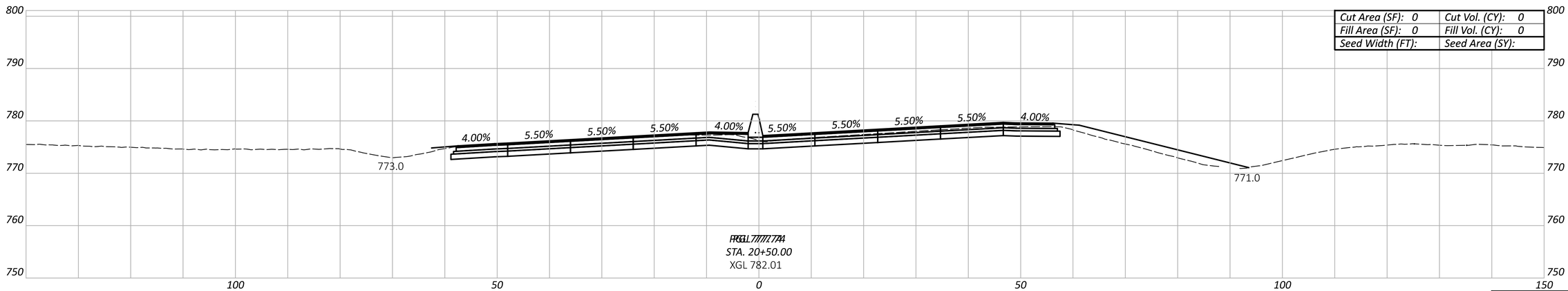

Cut Area (SF): 0	Cut Vol. (CY): 0
Fill Area (SF): 0	Fill Vol. (CY): 0
Seed Width (FT):	Seed Area (SY):

Sheet Totals		
Seeding	Cut	Fill

CROSS-SECTION - U.S. 33
STA. 20+50.00 TO STA. 21+50.00

DESIGN AGENCY

DESIGNER ASN

REVIEWER JRE 08/15/25

PROJECT ID 121811

SHEET P.431 TOTAL P.660

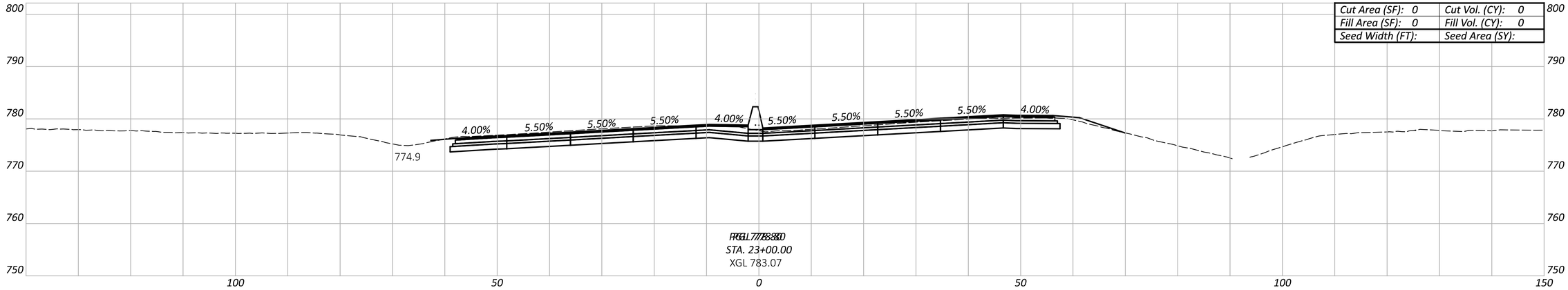

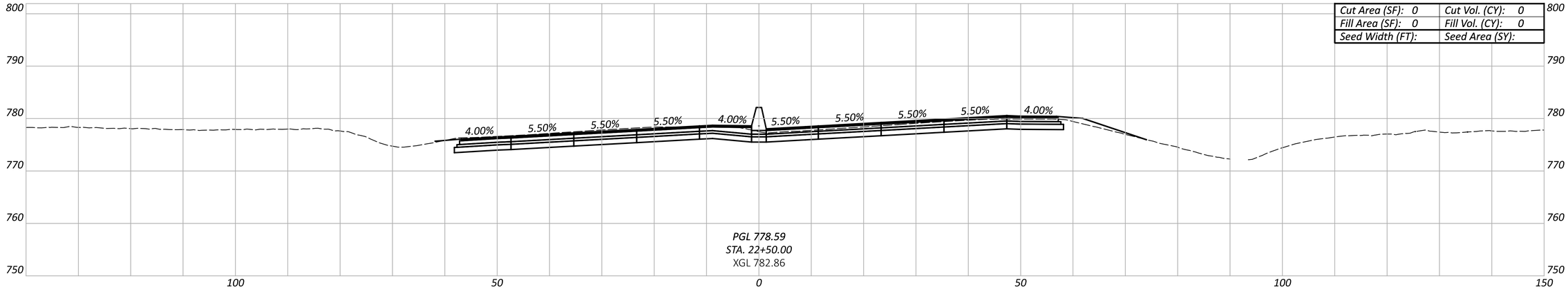

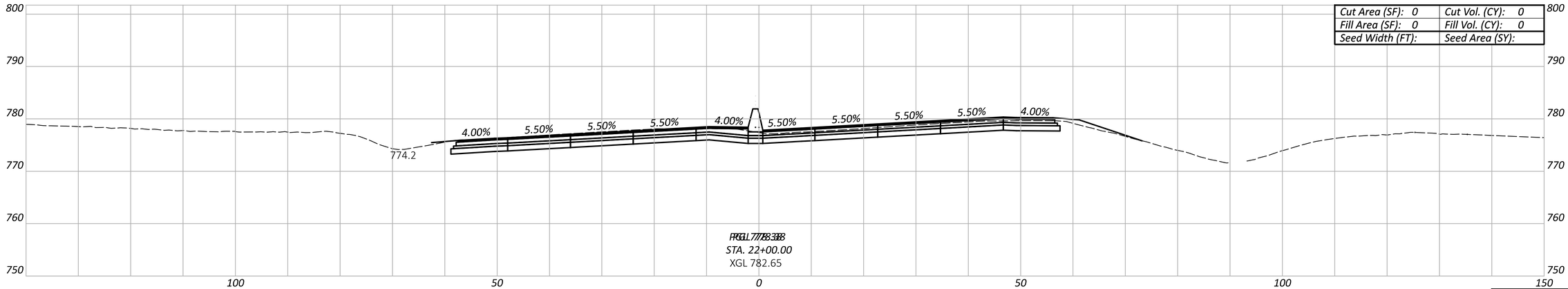

Sheet Totals		
Seeding	Cut	Fill

CROSS-SECTION - U.S. 33
STA. 22+00.00 TO STA. 23+00.00

DESIGN AGENCY

DESIGNER ASN

REVIEWER JRE 08/15/25

PROJECT ID 121811

SHEET P.432 TOTAL P.660

FRA/FAI-33-22.99/0.00

MODEL: CLK_RW_US33 - 22+00.00 R2 PAPERSIZE: 34x22 (in.) DATE: 8/27/2025 TIME: 11:49:59 PM PLTDRV: OHDOT_PDF.pltcfg PENTBL: OHDOT_Pen.tbl USER: jespelage@ljbinc.com WORKSPACE: OHDOTCEx02 WORKSET: 119387 PRODUCT: OpenRoadsDesigner 24.00.00.205
pw:\\ohiodot-pw.bentley.com:ohiodot-pw-02\Documents\01 Active Projects\District 06\Franklin\119387\A01-Engineering_LJB\Roadway\Sheets\119387_XS007.dgn

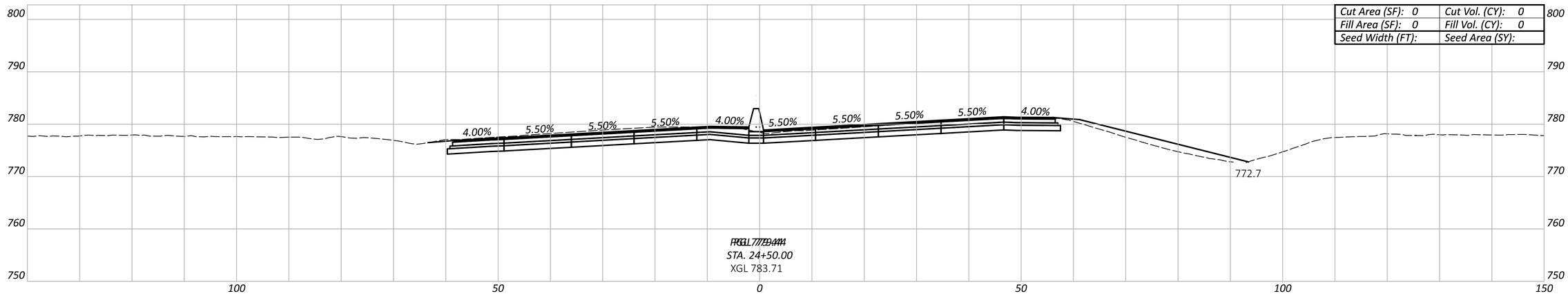

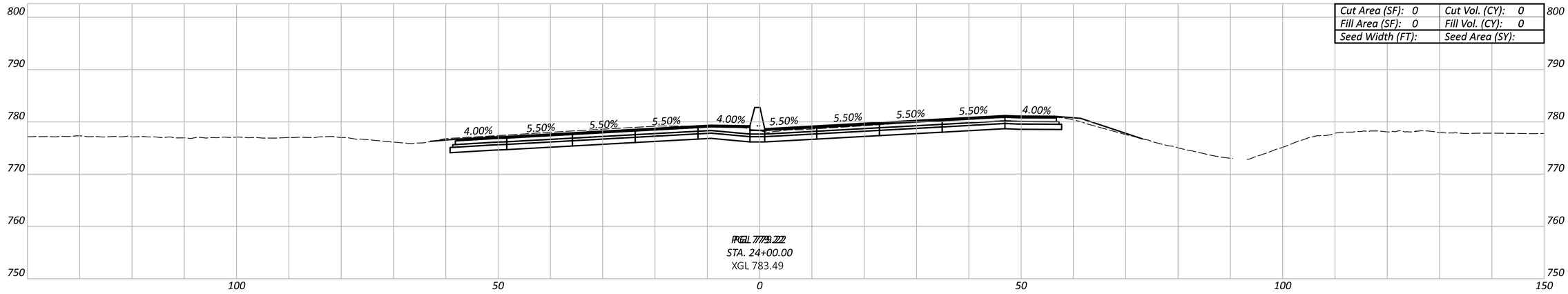

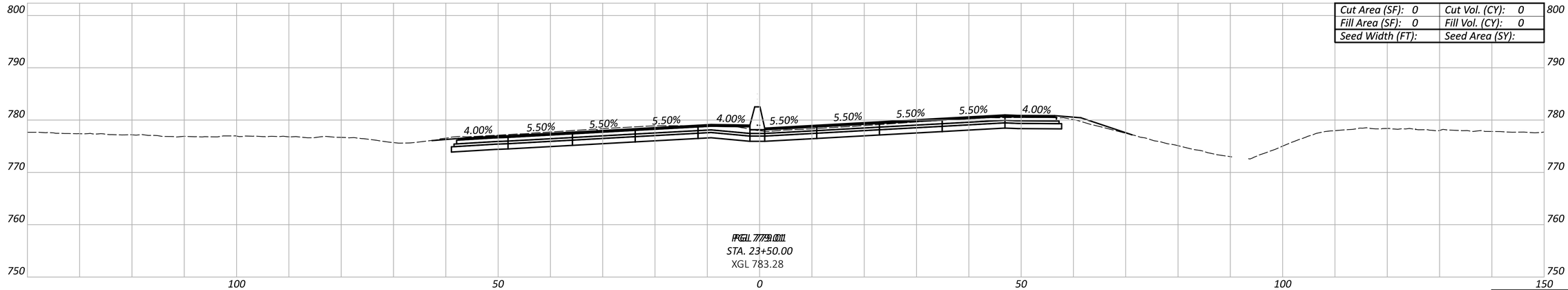

CROSS-SECTION - U.S. 33
STA. 23+50.00 TO STA. 24+50.00

Sheet Totals		
Seeding	Cut	Fill

DESIGN AGENCY

DESIGNER ASN

REVIEWER JRE 08/15/25

PROJECT ID 121811

SHEET P.433 TOTAL P.660

FRA/FAI-33-22.99/0.00

MODEL: CLX_RW_US33 - 23+50.00 R2 PAPERSIZE: 34x22 (in.) DATE: 8/27/2025 TIME: 11:53:50 PM PLTDRV: OHDOT_PDF.pltcfg PENTBL: OHDOT_Pen.tbl USER: jespelage@ljbinc.com WORKSPACE: OHDOTCEx02 WORKSET: 119387 PRODUCT: OpenRoadsDesigner 24.00.00.205
pw:\\ohiodot-pw.bentley.com:ohiodot-pw-02\Documents\01 Active Projects\District 06\Franklin\119387\401-Engineering_Lib\Roadway\Sheets\119387_XS007.dgn

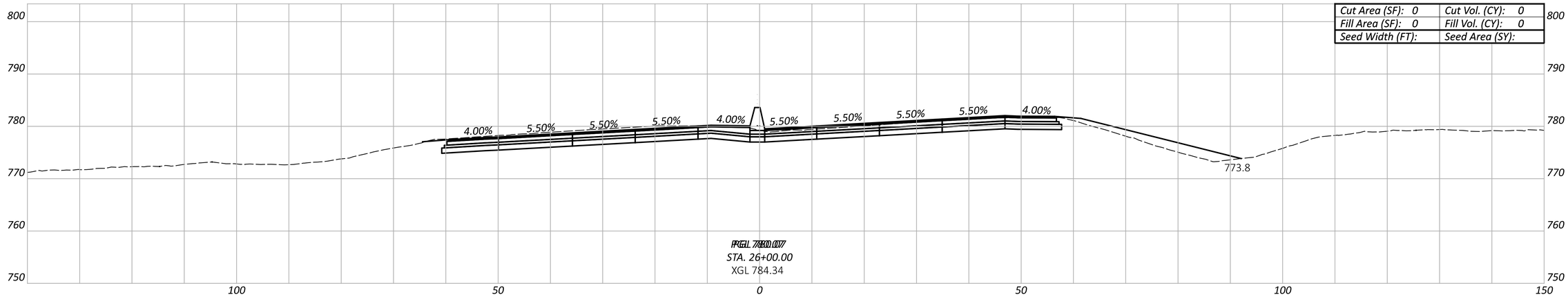

Cut Area (SF): 0	Cut Vol. (CY): 0
Fill Area (SF): 0	Fill Vol. (CY): 0
Seed Width (FT):	Seed Area (SY):

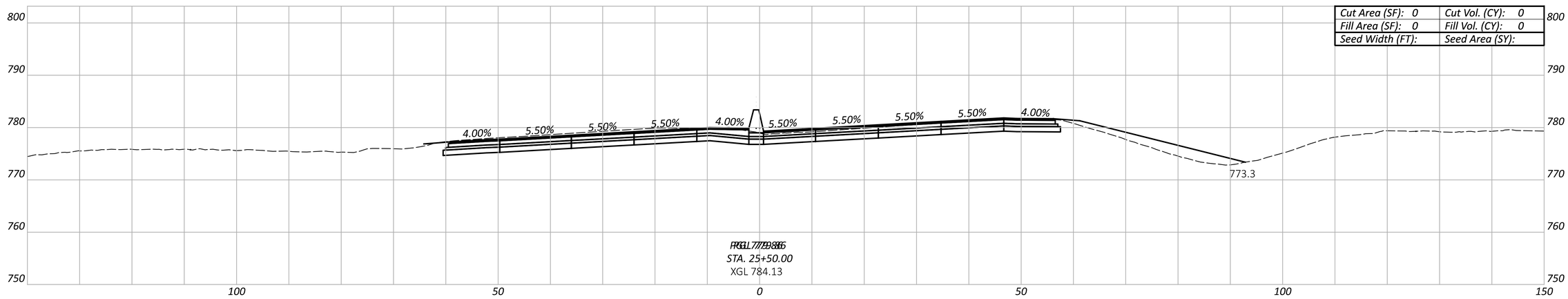

Cut Area (SF): 0	Cut Vol. (CY): 0
Fill Area (SF): 0	Fill Vol. (CY): 0
Seed Width (FT):	Seed Area (SY):

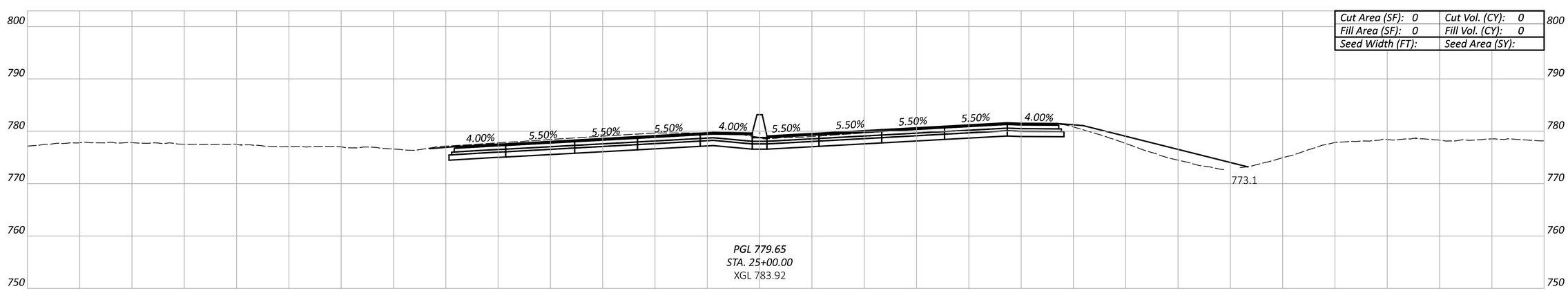

Cut Area (SF): 0	Cut Vol. (CY): 0
Fill Area (SF): 0	Fill Vol. (CY): 0
Seed Width (FT):	Seed Area (SY):

Sheet Totals		
Seeding	Cut	Fill

CROSS-SECTION - U.S. 33
STA. 25+00.00 TO STA. 26+00.00

DESIGN AGENCY

DESIGNER ASN

REVIEWER JRE 08/15/25

PROJECT ID 121811

SHEET P.434 TOTAL P.660

FRA/FAI-33-22.99/0.00

MODEL: CLX_RW_U533 - 25+00.00 R2 PAPERSIZE: 34x22 (in.) DATE: 8/27/2025 TIME: 11:57:40 PM PLTDRV: OHDOT_PDF.pltcfg PENTBL: OHDOT_Pen.tbl USER: jespelage@ljbinc.com
pw:\\ohiodot-pw.bentley.com:ohiodot-pw-02\Documents\01 Active Projects\District 06\Franklin\119387\401-Engineering_LJB\Roadway\Sheets\119387_XS007.dgn

MODEL: CLX_RW_U333 - 26+50.00 R2 PAPERSIZE: 34x22 (in.) DATE: 8/28/2025 TIME: 12:05:06 AM PLTDRV: OHDOT_PDF.pltcfg PENTBL: OHDOT_Pen.tbl USER: jespelage@ljbinc.com WORKSPACE: OHDOTCExv02 WORKSET: 119387 PRODUCT: OpenRoadsDesigner 24.00.00.205
pw:\\ohiodot-pw.bentley.com:ohiodot-pw-02\Documents\01 Active Projects\District 06\Franklin\119387\401-Engineering_LJB\Roadway\Sheets\119387_XS007.dgn

FRA/FAI-33-22.99/0.00

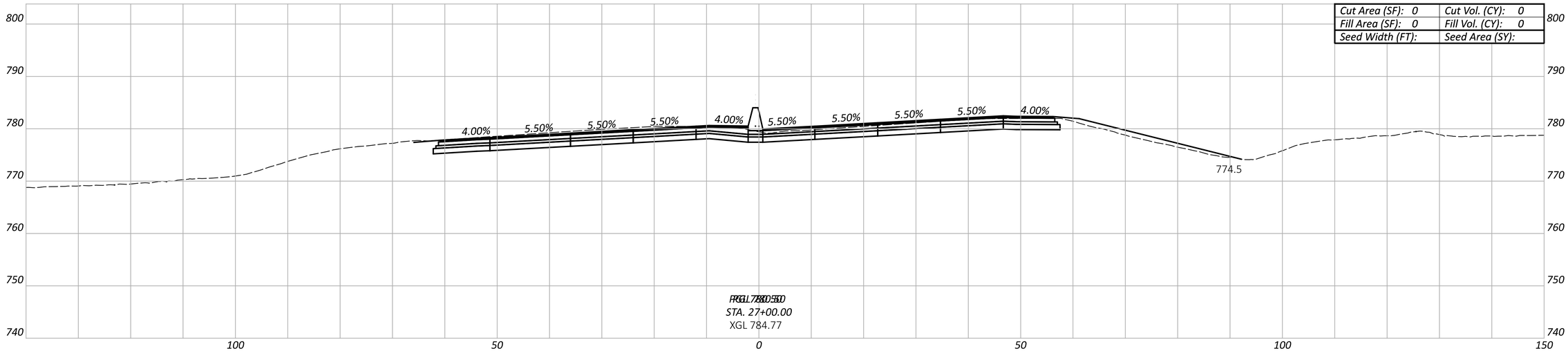

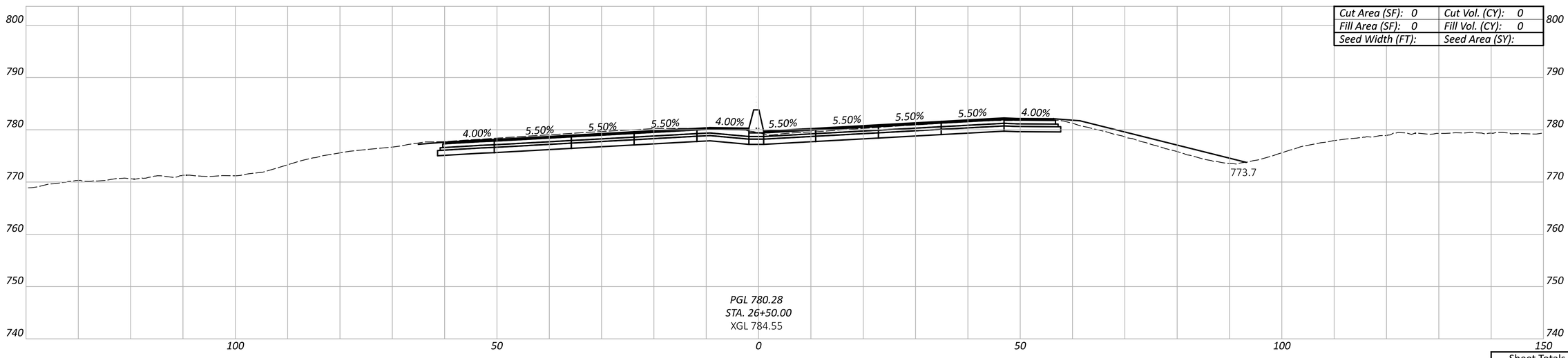

CROSS-SECTION - U.S. 33
STA. 26+50.00 TO STA. 27+00.00

Sheet Totals		
Seeding	Cut	Fill

DESIGN AGENCY

DESIGNER ASN

REVIEWER JRE 08/15/25

PROJECT ID 121811

SHEET P.435 TOTAL P.660

MODEL: CLX_RW_US33 - 27+50.00 R2 PAPERSIZE: 34x22 (in.) DATE: 8/28/2025 TIME: 12:12:29 AM PLTDRV: OHDOT_PDF.pltcfg PENTBL: OHDOT_Pen.tbl USER: jespelage@ljbinc.com WORKSPACE: OHDOTCExv02 WORKSET: 119387 PRODUCT: OpenRoadsDesigner 24.00.00.205
pw:\\ohiodot-pw.bentley.com:ohiodot-pw-02\Documents\01 Active Projects\District 06\Franklin\119387\401-Engineering_LJB\Roadway\Sheets\119387_XS007.dgn

FRA/FAI-33-22.99/0.00

Cut Area (SF): 0	Cut Vol. (CY): 0
Fill Area (SF): 0	Fill Vol. (CY): 0
Seed Width (FT):	Seed Area (SY):

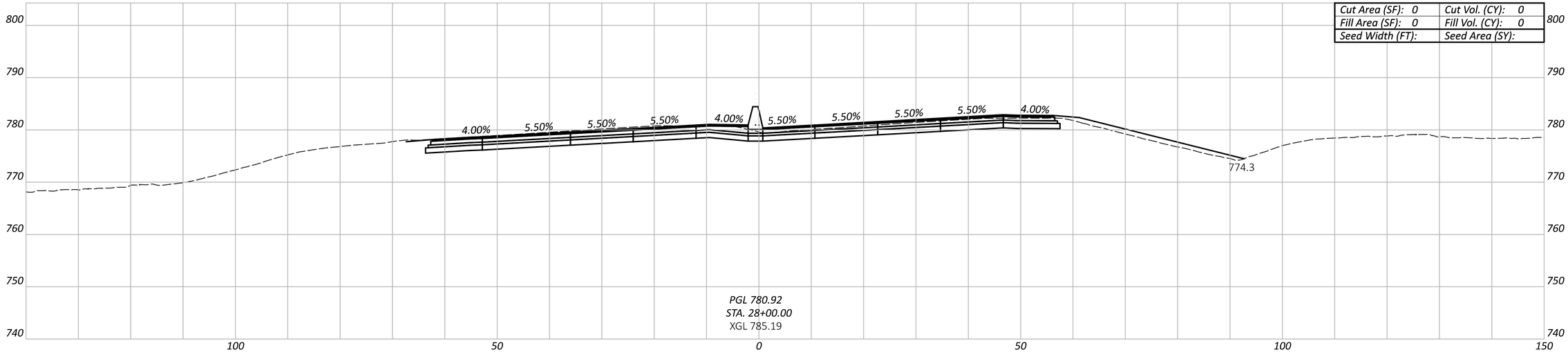

PGL 780.92
STA. 28+00.00
XGL 785.19

Cut Area (SF): 0	Cut Vol. (CY): 0
Fill Area (SF): 0	Fill Vol. (CY): 0
Seed Width (FT):	Seed Area (SY):

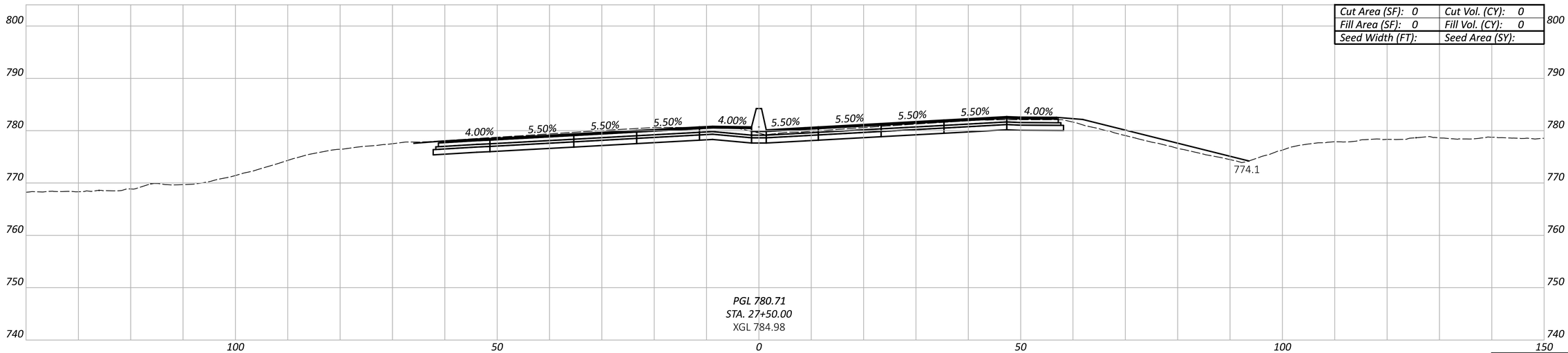

PGL 780.71
STA. 27+50.00
XGL 784.98

CROSS-SECTION - U.S. 33
STA. 27+50.00 TO STA. 28+00.00

Sheet Totals		
Seeding	Cut	Fill

DESIGN AGENCY

DESIGNER ASN

REVIEWER JRE 08/15/25

PROJECT ID 121811

SHEET	TOTAL
P.436	P.660

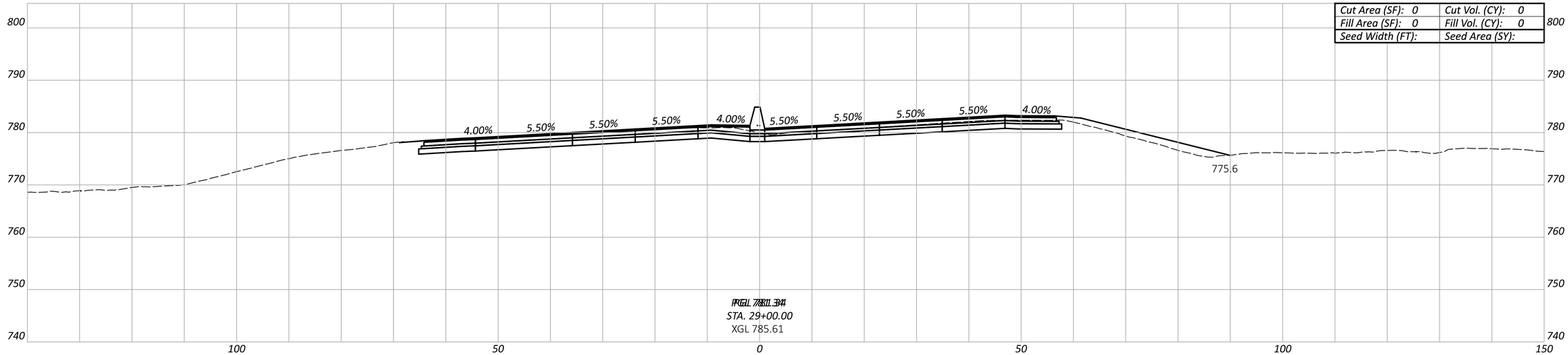

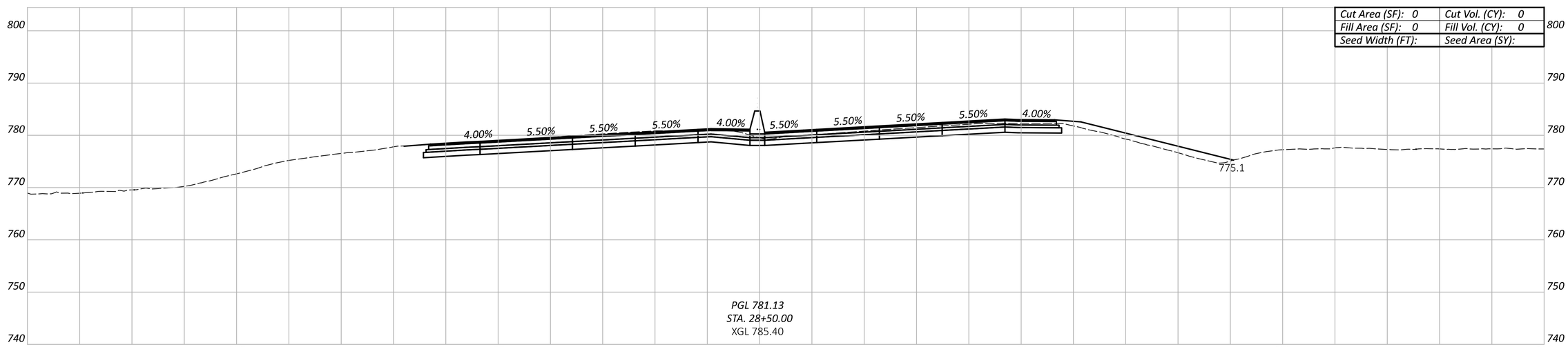

CROSS-SECTION - U.S. 33
STA. 28+50.00 TO STA. 29+00.00

Sheet Totals		
Seeding	Cut	Fill

DESIGN AGENCY

DESIGNER ASN

REVIEWER JRE 08/15/25

PROJECT ID 121811

SHEET P.437 TOTAL P.660

FRA/FAI-33-22.99/0.00

MODEL: CLX_RW_U533 - 28+50.00 R2 PAPERSIZE: 34x22 (in.) DATE: 8/28/2025 TIME: 12:16:17 AM PLTDRV: OHDOT_PDF.pltcfg PENTBL: OHDOT_Pen.tbl USER: jespelage@ljbinc.com WORKSPACE: OHDOTCEv02 WORKSET: 119387 PRODUCT: OpenRoadsDesigner 24.00.00.205
pw:\\ohiodot-pw.bentley.com:ohiodot-pw-02\Documents\01 Active Projects\District 06\Franklin\119387\401-Engineering_LJB\Roadway\Sheets\119387_XS007.dgn

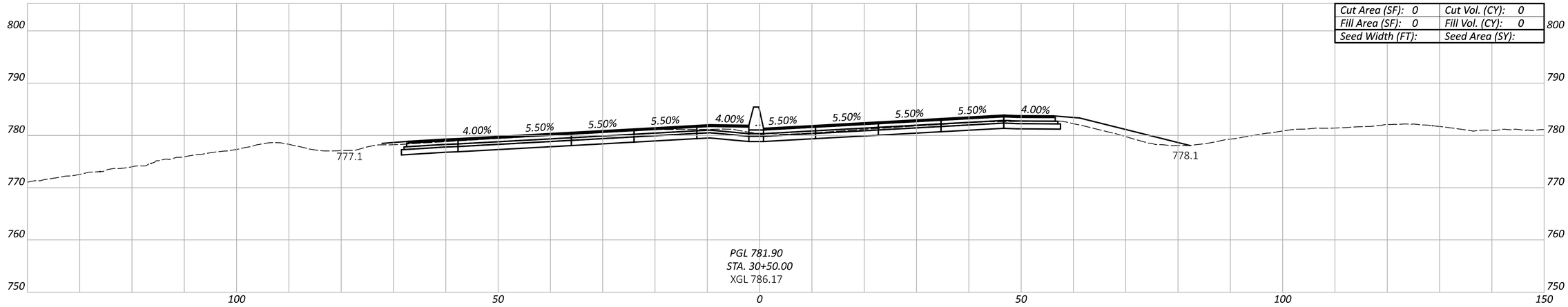

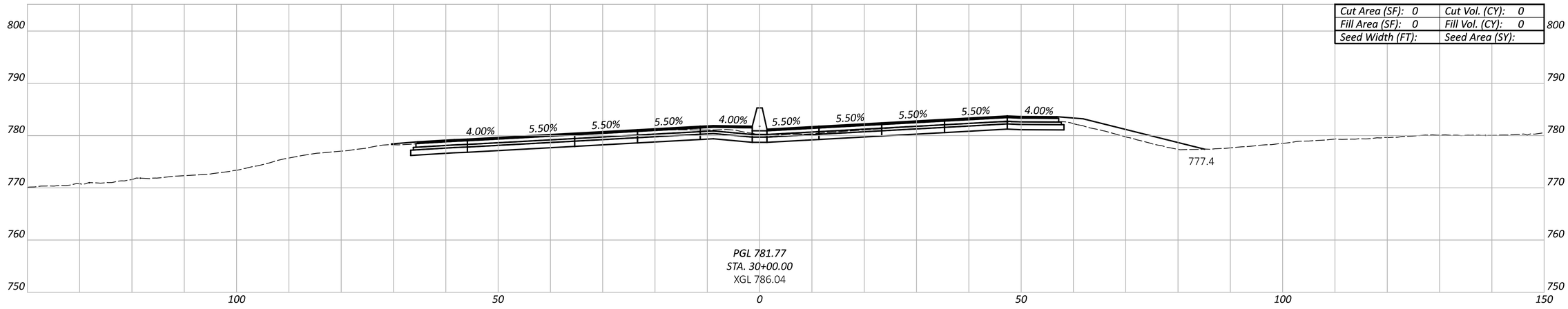

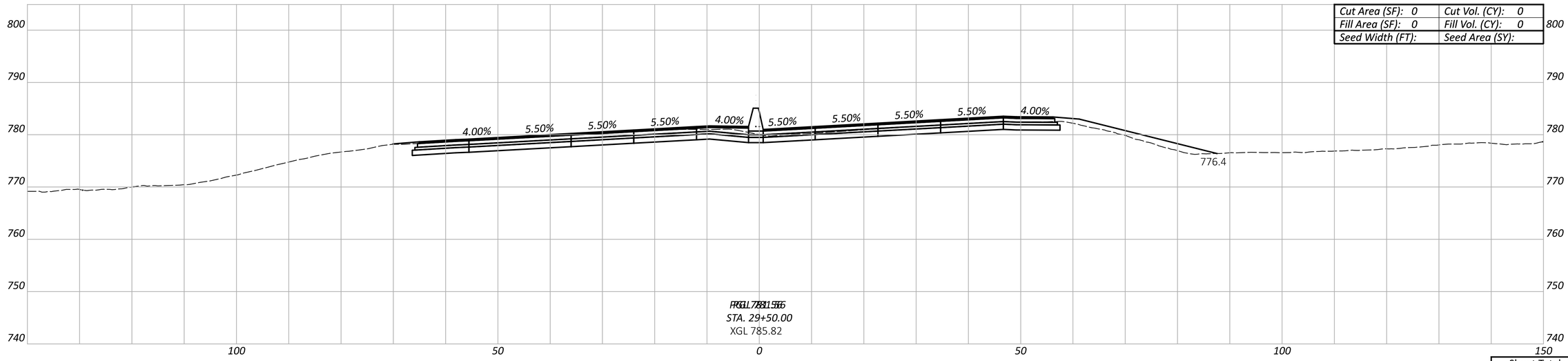

CROSS-SECTION - U.S. 33
STA. 29+50.00 TO STA. 30+50.00

DESIGN AGENCY

DESIGNER ASN

REVIEWER JRE 08/15/25

PROJECT ID 121811

Sheet Totals		
Seeding	Cut	Fill

SHEET P.438 TOTAL P.660

FRA/FAI-33-22.99/0.00

MODEL: CLX_RW_US33 - 29+50.00 R2 PAPERSIZE: 34x22 (in.) DATE: 8/28/2025 TIME: 12:27:18 AM PLTDRV: OHDOT_PDF.pltcfg PENTBL: OHDOT_Pen.tbl USER: jespelage@ljbinc.com WORKSPACE: OHDOTCExv02 WORKSET: 119387 PRODUCT: OpenRoadsDesigner 24.00.00.205
pw:\\ohiodot-pw.bentley.com:ohiodot-pw-02\Documents\01 Active Projects\District 06\Franklin\119387\401-Engineering_LJB\Roadway\Sheets\119387_X5007.dgn
USER: jespelage@ljbinc.com

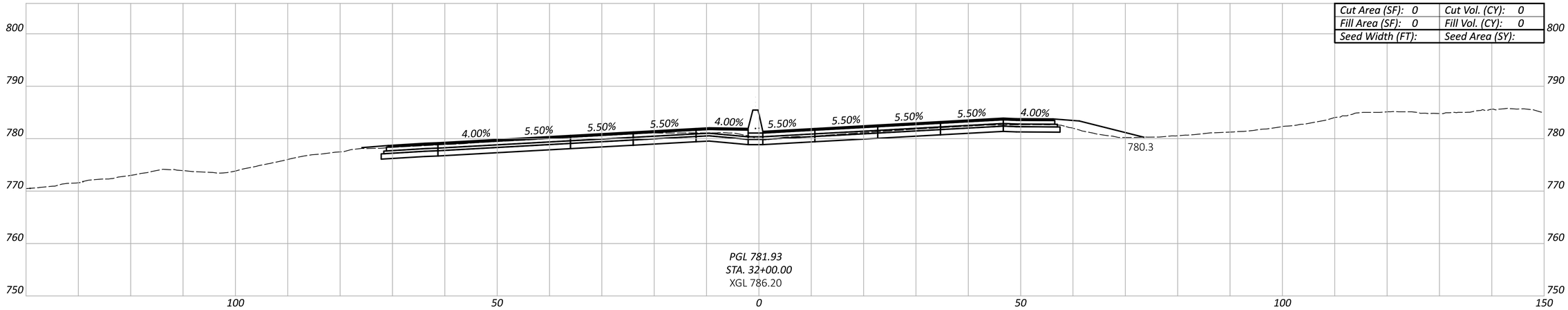

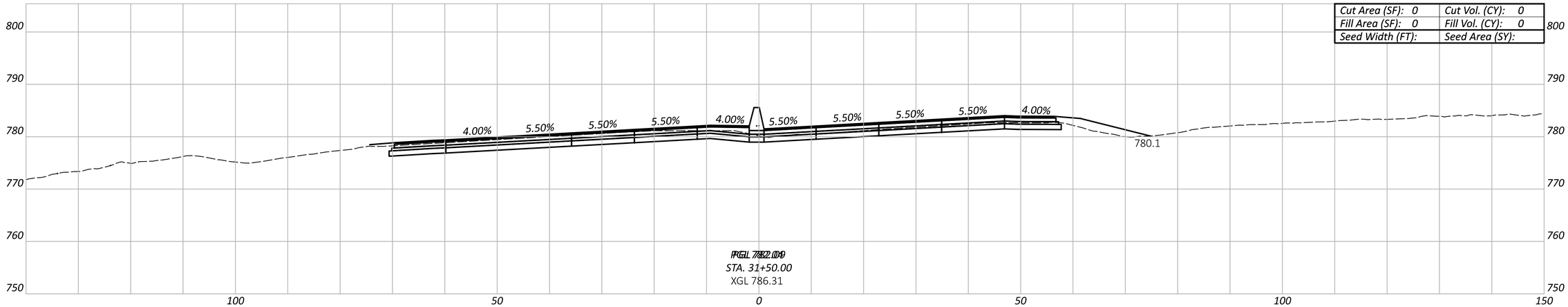

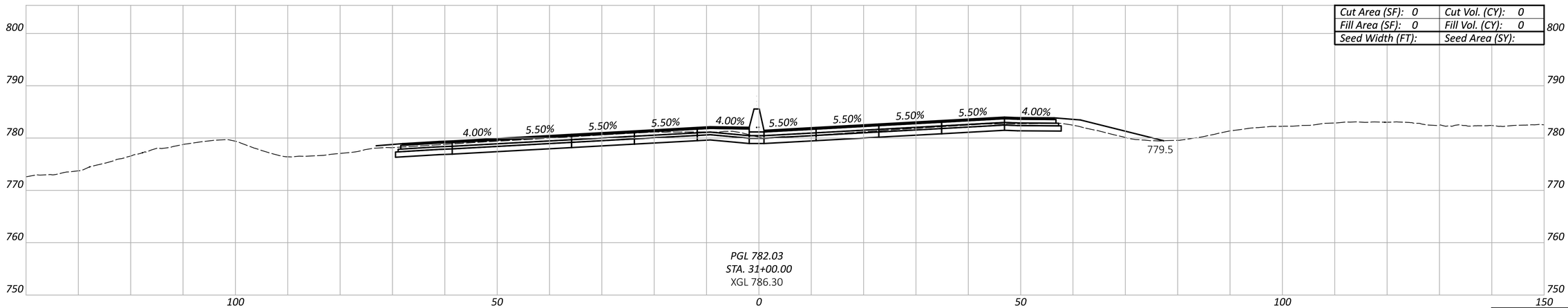

CROSS-SECTION - U.S. 33
STA. 31+00.00 TO STA. 32+00.00

Sheet Totals		
Seeding	Cut	Fill

DESIGN AGENCY

DESIGNER ASN

REVIEWER JRE 08/15/25

PROJECT ID 121811

SHEET P.439 | TOTAL P.660

FRA/FAI-33-22.99/0.00

MODEL: CLX_RW_US33 - 31+00.00 R2 PAPERSIZE: 34x22 (in.) DATE: 8/28/2025 TIME: 12:38:29 AM PLTDRV: OHDOT_PDF.pltcfg PENTBL: OHDOT_Pen.tbl USER: jespelage@ljbinc.com WORKSPACE: OHDOTCEx02 WORKSET: 119387 PRODUCT: OpenRoadsDesigner 24.00.00.205
pw:\\ohiodot-pw.bentley.com:ohiodot-pw-02\Documents\01 Active Projects\District 06\Franklin\119387\401-Engineering_LIB\Roadway\Sheets\119387_XS007.dgn

MODEL: CLX_RW_U333 - 32+50.00 R2 PAPERSIZE: 34x22 (in.) DATE: 8/28/2025 TIME: 12:42:24 AM PLTDRV: OHDOT_PDF.pltcfg PENTBL: OHDOT_Pen.tbl USER: jespelage@ljbinc.com WORKSPACE: OHDOTCExv02 WORKSET: 119387 PRODUCT: OpenRoadsDesigner 24.00.00.205
pw:\\ohiodot-pw.bentley.com:ohiodot-pw-02\Documents\01 Active Projects\District 06\Franklin\119387\401-Engineering_LJB\Roadway\Sheets\119387_XS007.dgn

FRA/FAI-33-22.99/0.00

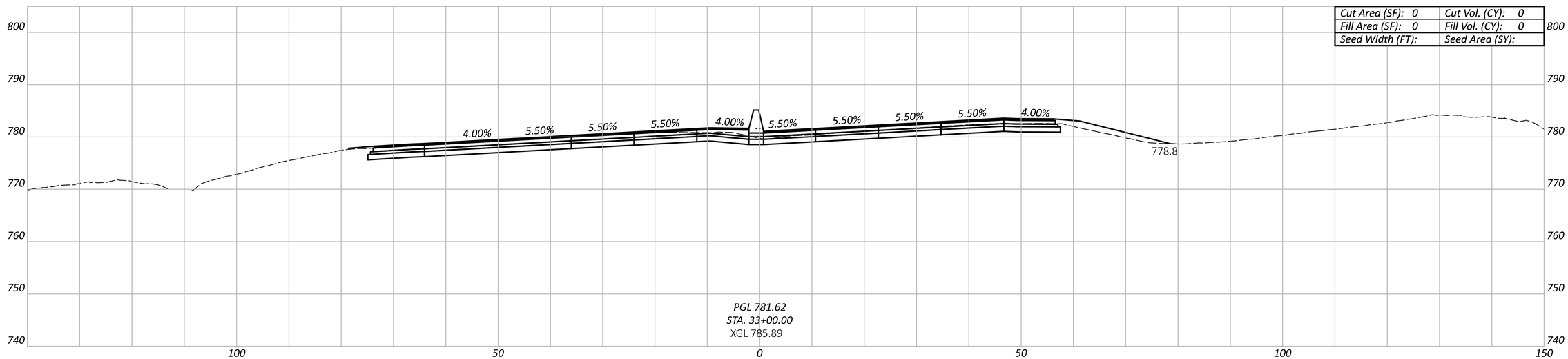

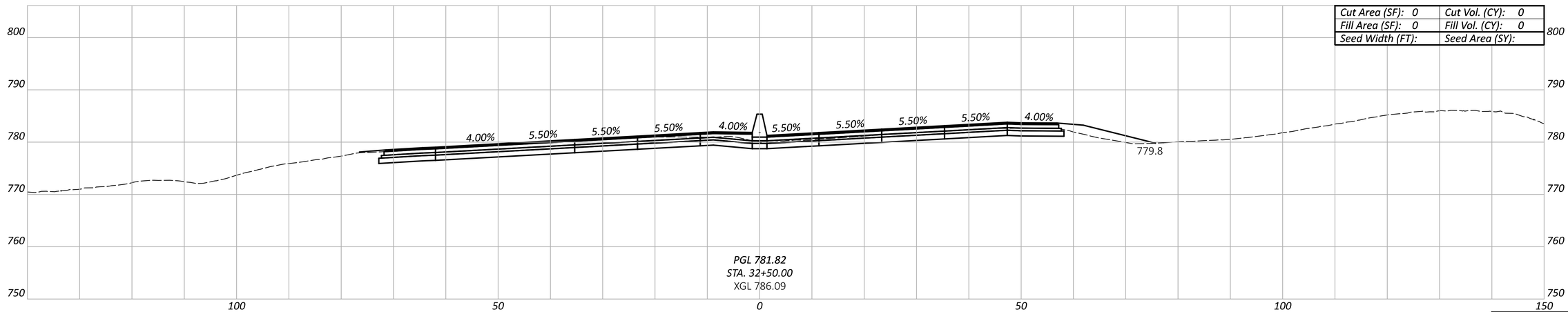

CROSS-SECTION - U.S. 33
STA. 32+50.00 TO STA. 33+00.00

Sheet Totals		
Seeding	Cut	Fill

DESIGN AGENCY

DESIGNER ASN

REVIEWER JRE 08/15/25

PROJECT ID 121811

SHEET P.440 TOTAL P.660

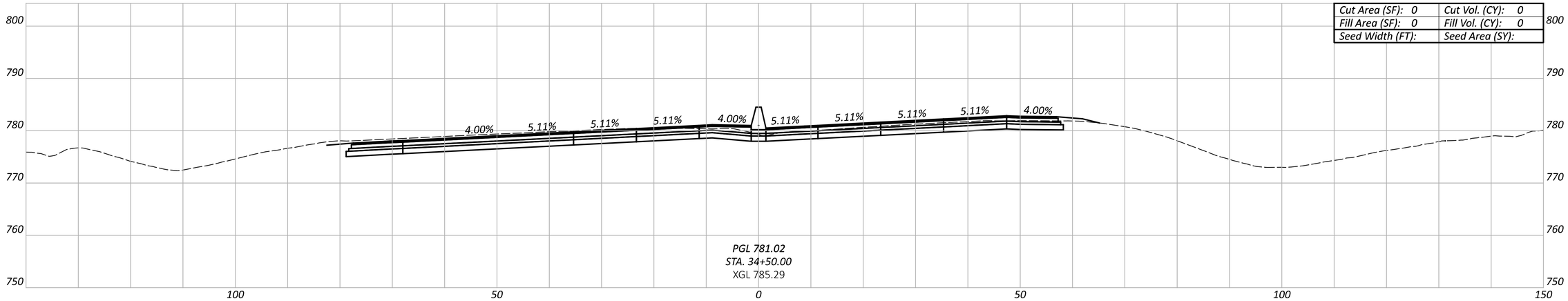

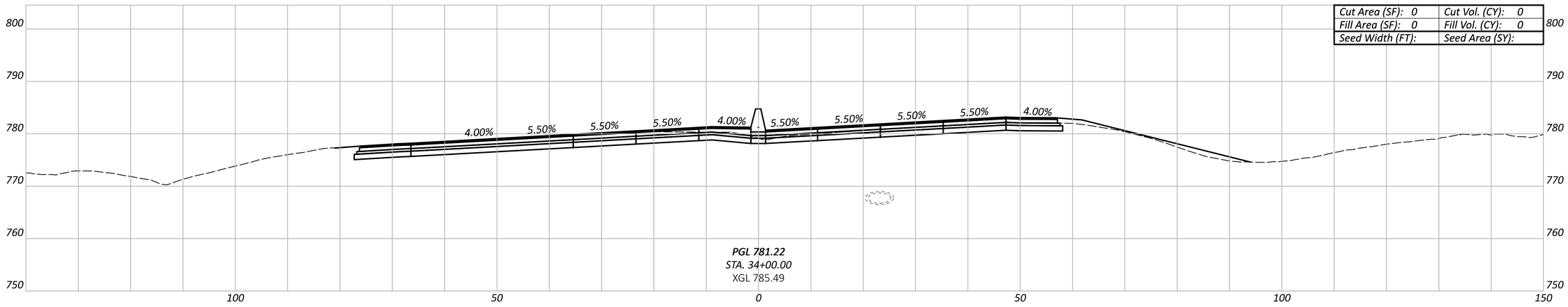

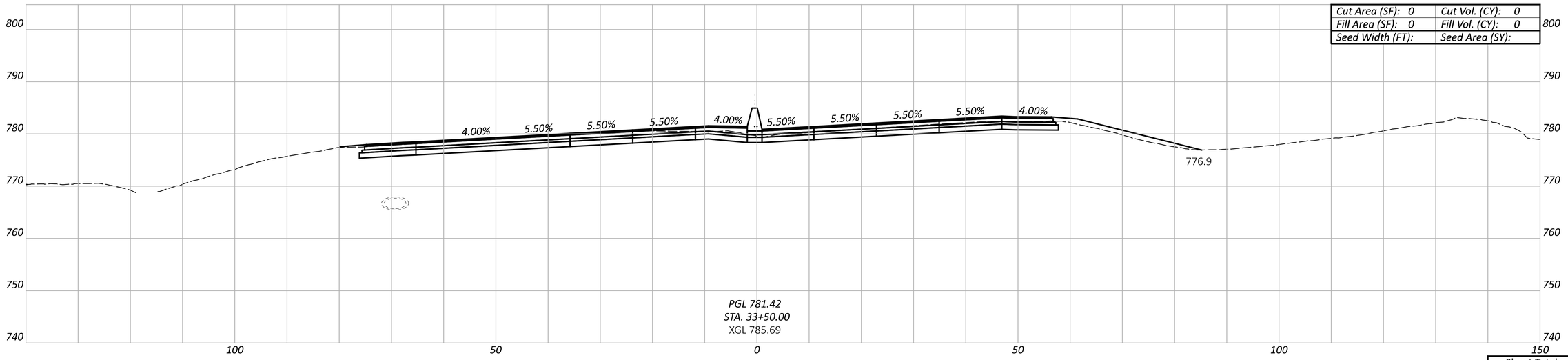

CROSS-SECTION - U.S. 33
STA. 33+50.00 TO STA. 34+50.00

Sheet Totals		
Seeding	Cut	Fill

DESIGN AGENCY

DESIGNER ASN

REVIEWER JRE 08/15/25

PROJECT ID 121811

SHEET P.441 TOTAL P.660

FRA/FAI-33-22.99/0.00

MODEL: CLX_RW_US33 - 33+50.00 R2 PAPERSIZE: 34x22 (in.) DATE: 8/28/2025 TIME: 12:46:11 AM PLTDRV: OHDOT_PDF.pltcfg PENTBL: OHDOT_Pen.tbl USER: jespelage@ijbinc.com WORKSPACE: OHDOTCEv02 WORKSET: 119387 PRODUCT: OpenRoadsDesigner 24.00.00.205
pw:\\ohiodot-pw.bentley.com:ohiodot-pw-02\Documents\01 Active Projects\District 06\Franklin\119387\401-Engineering_LiB\Roadway\Sheets\119387_X5007.dgn

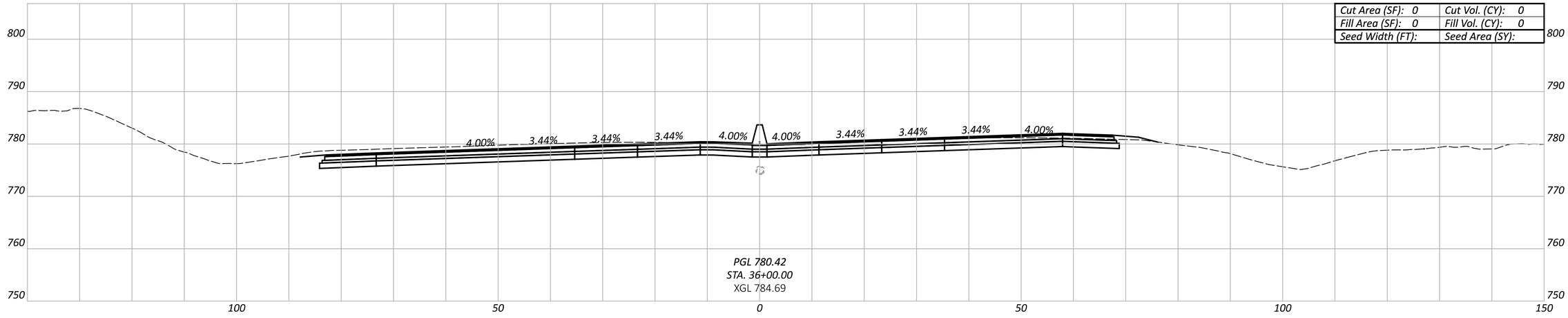

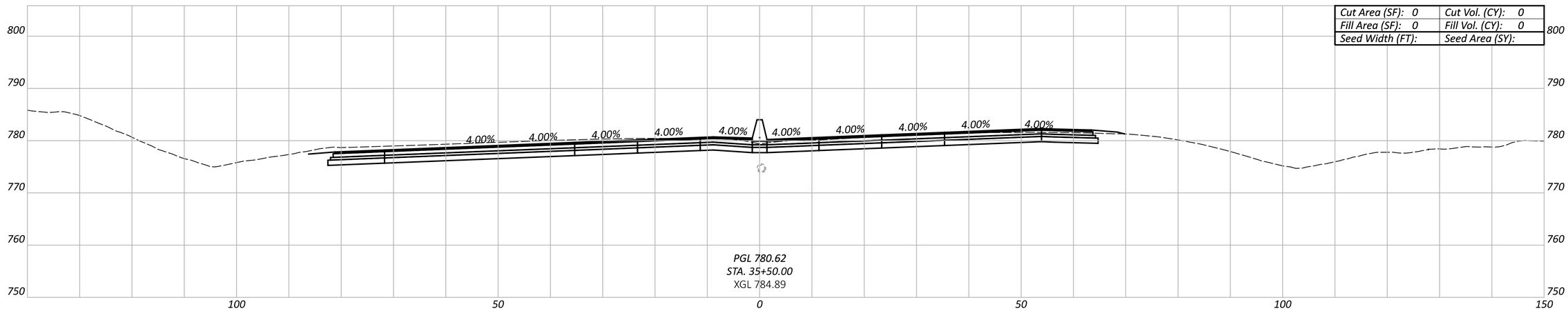

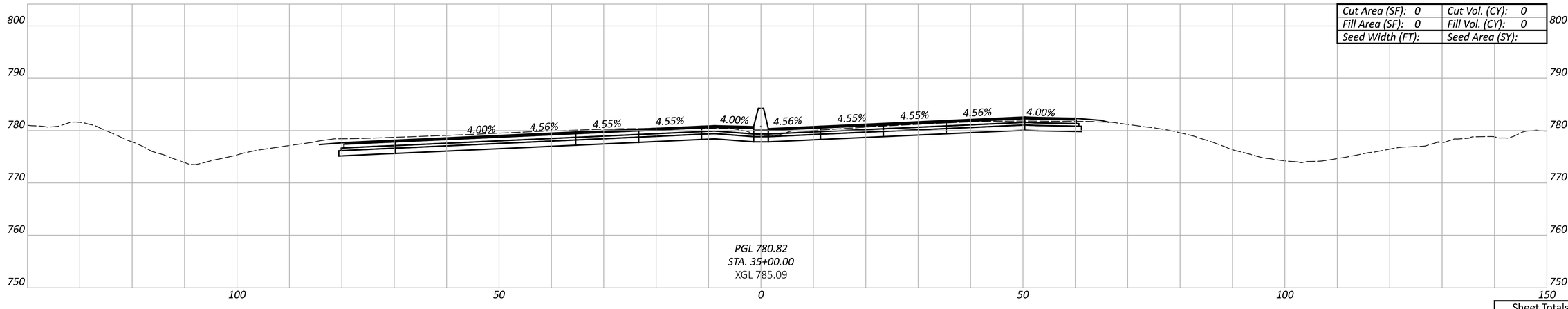

CROSS-SECTION - U.S. 33
STA. 35+00.00 TO STA. 36+00.00

Sheet Totals		
Seeding	Cut	Fill

DESIGN AGENCY

DESIGNER ASN

REVIEWER JRE 08/15/25

PROJECT ID 121811

SHEET P.442 TOTAL P.660

FRA/FAI-33-22.99/0.00

MODEL: CLX_RW_US33 - 35+00.00 R2 PAPERSIZE: 34x22 (in.) DATE: 8/28/2025 TIME: 12:46:21 AM PLTDRV: OHDOT_PDF.pltcfg PENTBL: OHDOT_Pen.tbl USER: jespelage@ljbinc.com WORKSPACE: OHDOTCExv02 WORKSET: 119387 PRODUCT: OpenRoadsDesigner 24.00.00.205
pw:\\ohiodot-pw.bentley.com:ohiodot-pw-02\Documents\01 Active Projects\District 06\Franklin\119387\401-Engineering_LJB\Roadway\Sheets\119387_XS007.dgn

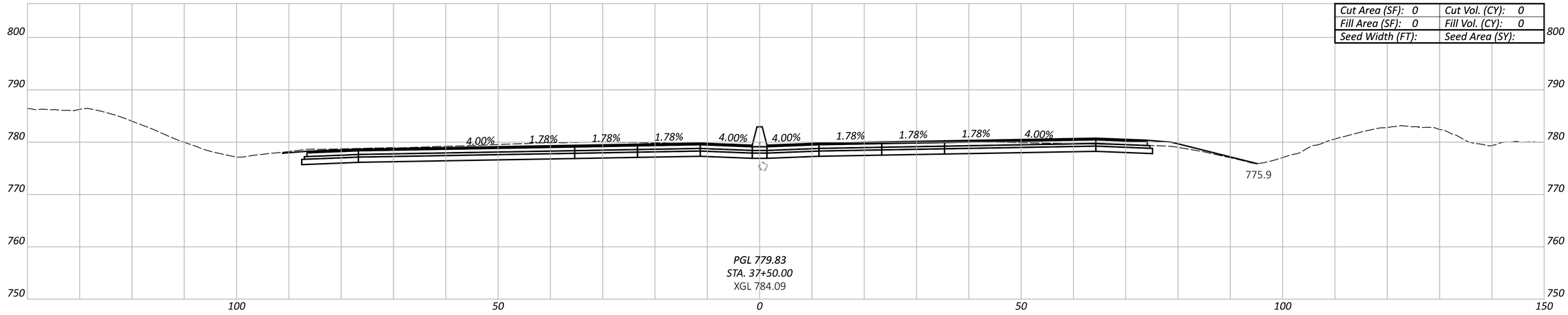

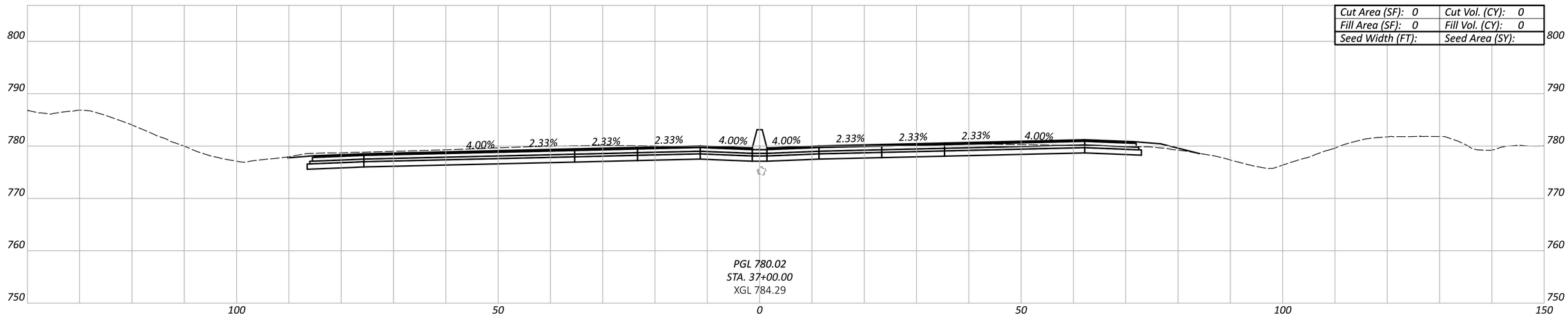

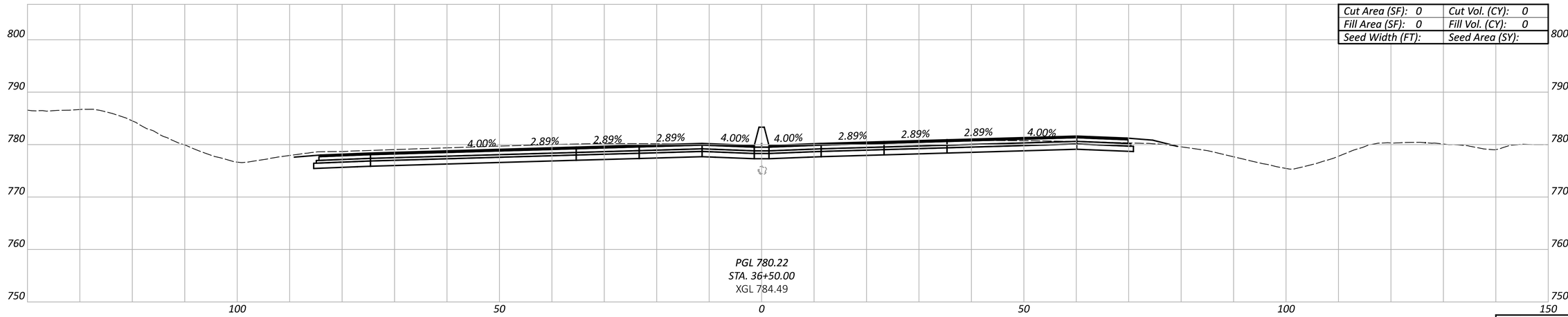

CROSS-SECTION - U.S. 33
STA. 36+50.00 TO STA. 37+50.00

Sheet Totals		
Seeding	Cut	Fill

DESIGN AGENCY

DESIGNER ASN

REVIEWER JRE 08/15/25

PROJECT ID 121811

SHEET P.443 TOTAL P.660

FRA/FAI-33-22.99/0.00

MODEL: CLK_RW_US33 - 36+50.00 R2 PAPERSIZE: 34x22 (in.) DATE: 8/28/2025 TIME: 12:50:13 AM PLTDRV: OHDOT_PDF.pltcfg PENTBL: OHDOT_Pen.tbl USER: jespelage@ljbinc.com WORKSPACE: OHDOTCEv02 WORKSET: 119387 PRODUCT: OpenRoadsDesigner 24.00.00.205
pw:\\ohiodot-pw.bentley.com:ohiodot-pw-02\Documents\01 Active Projects\District 06\Franklin\119387\A01-Engineering_LJB\Roadway\Sheets\119387_XS007.dgn

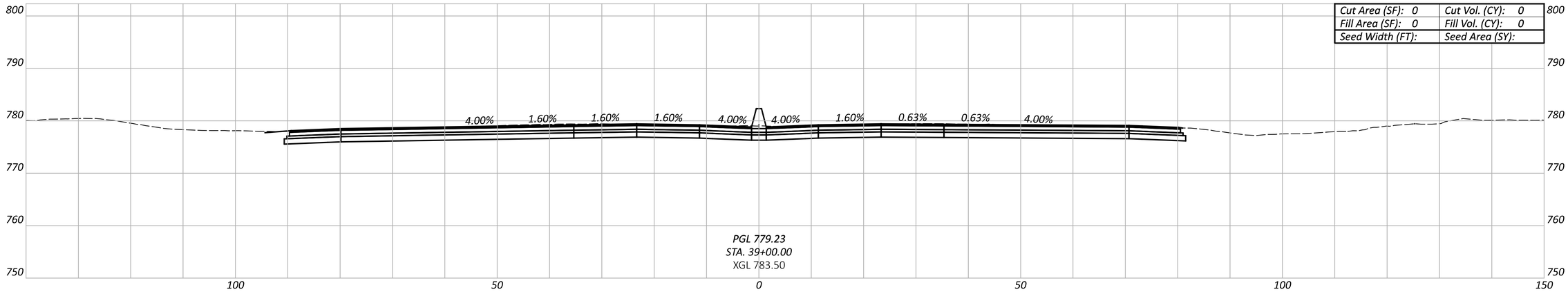

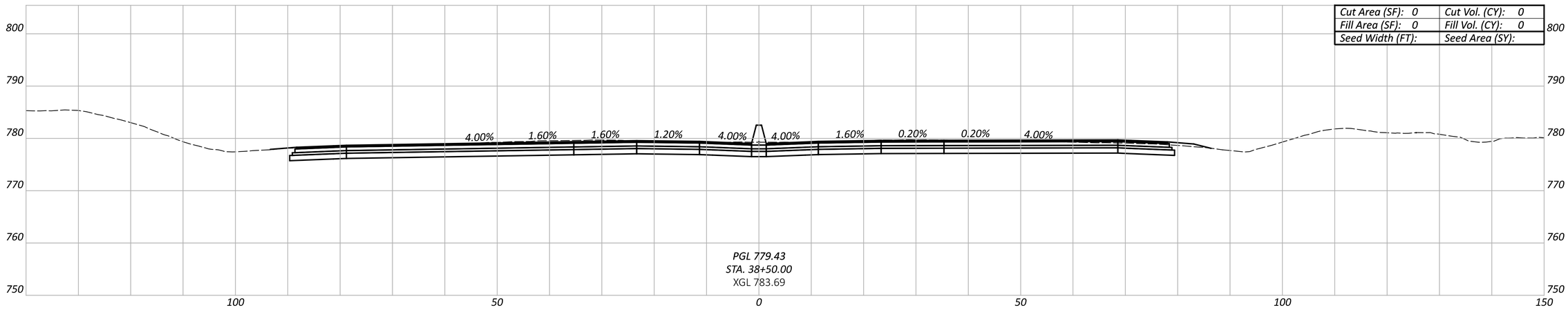

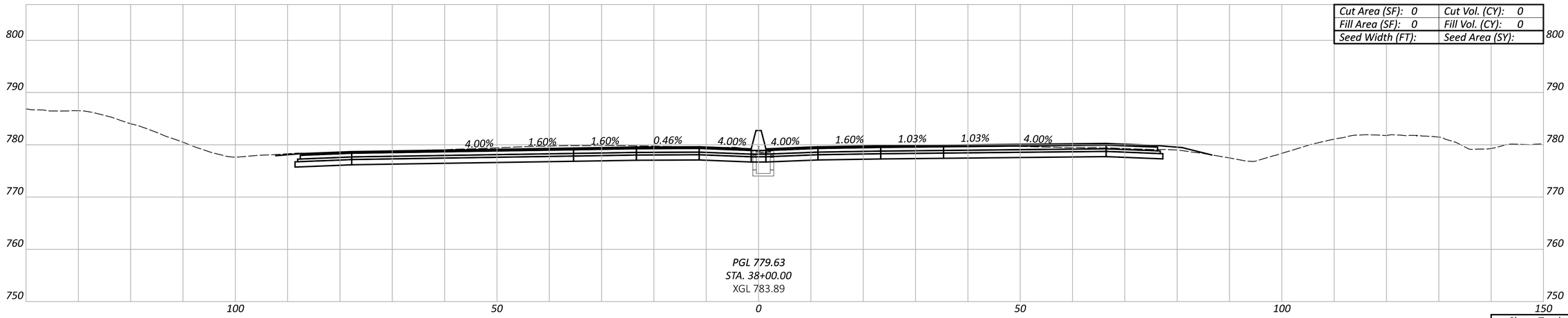

Sheet Totals

Seeding	Cut	Fill

CROSS-SECTION - U.S. 33
STA. 38+00.00 TO STA. 39+00.00

DESIGN AGENCY

DESIGNER ASN

REVIEWER JRE 08/15/25

PROJECT ID 121811

SHEET P.444 TOTAL P.660

FRA/FAI-33-22.99/0.00

MODEL: CLX_RW_US33 - 38+00.00 R2 PAPERSIZE: 34x22 (in.) DATE: 8/28/2025 TIME: 12:50:25 AM PLTDRV: OHDOT_PDF.pltcfg PENTBL: OHDOT_Pen.tbl USER: jespelage@ljbinc.com WORKSPACE: OHDOTCEv02 WORKSET: 119387 PRODUCT: OpenRoadsDesigner 24.00.00.205
pw:\\ohiodot-pw.bentley.com:ohiodot-pw-02\Documents\01 Active Projects\District 06\Franklin\119387\401-Engineering_LJB\Roadway\Sheets\119387_XS007.dgn

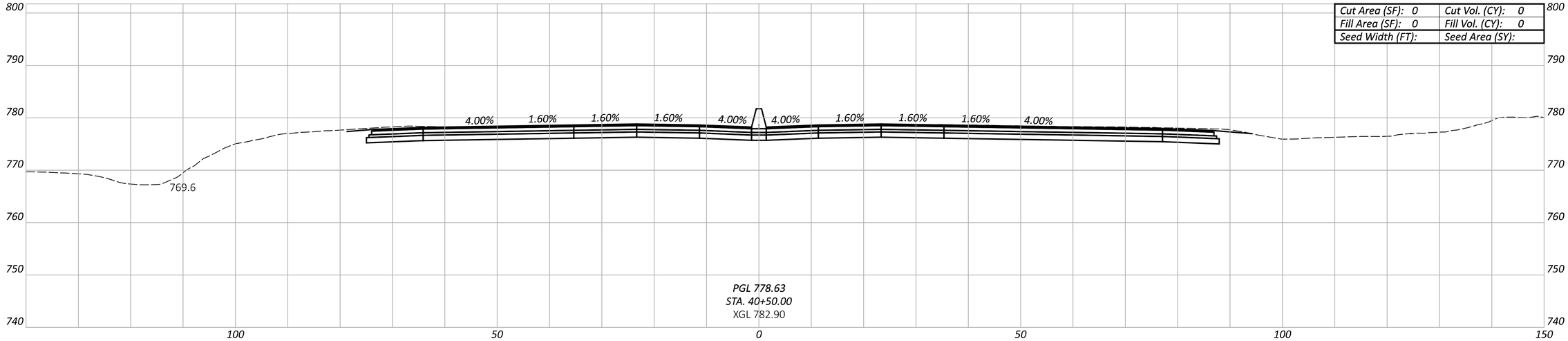

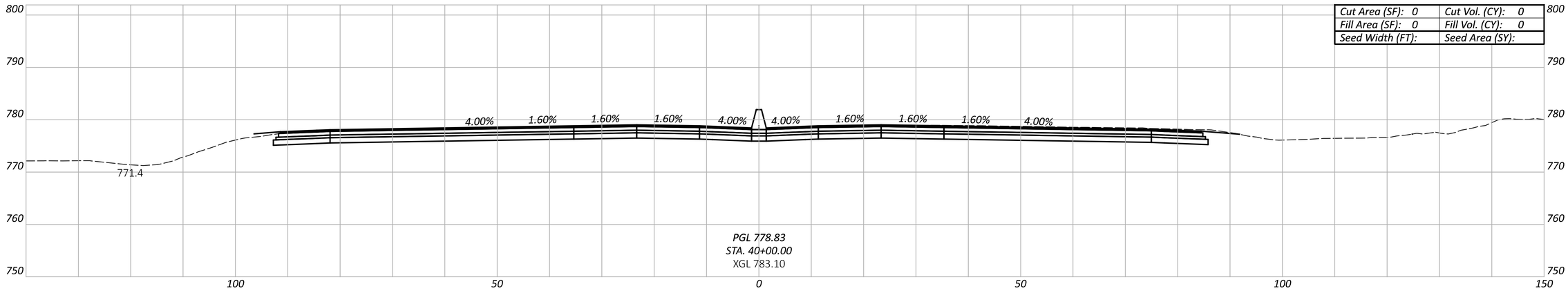

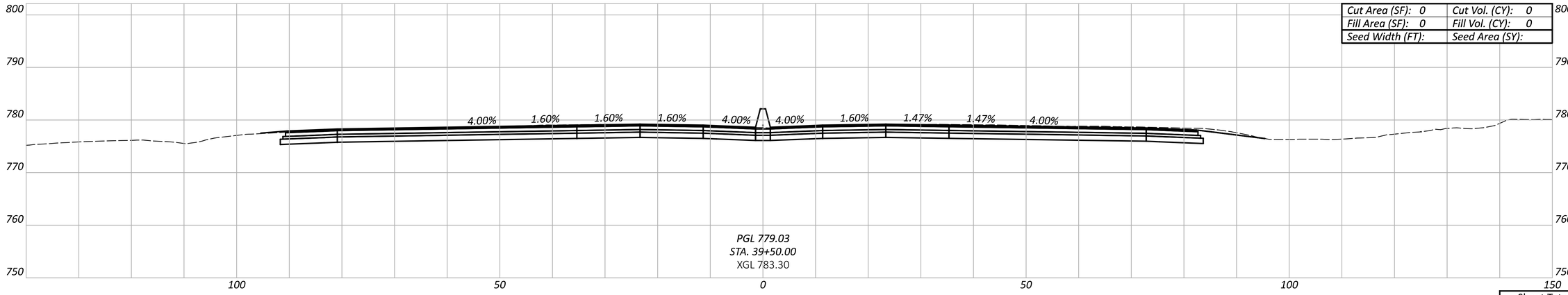

CROSS-SECTION - U.S. 33
STA. 39+50.00 TO STA. 40+50.00

Sheet Totals		
Seeding	Cut	Fill

DESIGN AGENCY

DESIGNER ASN

REVIEWER JRE 08/15/25

PROJECT ID 121811

SHEET P.445 TOTAL P.660

FRA/FAI-33-22.99/0.00

MODEL: CLX_RW_U333 - 39+50.00 R2 PAPERSIZE: 34x22 (in.) DATE: 8/28/2025 TIME: 12:57:53 AM PLTDRV: OHDOT_PDF.pltcfg PENTBL: OHDOT_Pen.tbl USER: jespelage@ljbinc.com WORKSPACE: OHDOTCEv02 WORKSET: 119387 PRODUCT: OpenRoadsDesigner 24.00.00.205
pw:\\ohiodot-pw.bentley.com:ohiodot-pw-02\Documents\01 Active Projects\District 06\Franklin\119387\401-Engineering_LJB\Roadway\Sheets\119387_XS007.dgn

MODEL: CLX_RW_U533 - 41+00.00 R2 PAPERSIZE: 34x22 (in.) DATE: 8/28/2025 TIME: 1:01:41 AM PLTDRV: OHDOT_PDF.pltcfg PENTBL: OHDOT_Pen.tbl USER: jespelage@jlbinc.com WORKSPACE: OHDOTCEv02 WORKSET: 119387 PRODUCT: OpenRoadsDesigner 24.00.00.205
pw:\\ohiodot-pw.bentley.com:ohiodot-pw-02\Documents\01 Active Projects\District 06\Franklin\119387\401-Engineering_LIB\Roadway\Sheets\119387_XS007.dgn

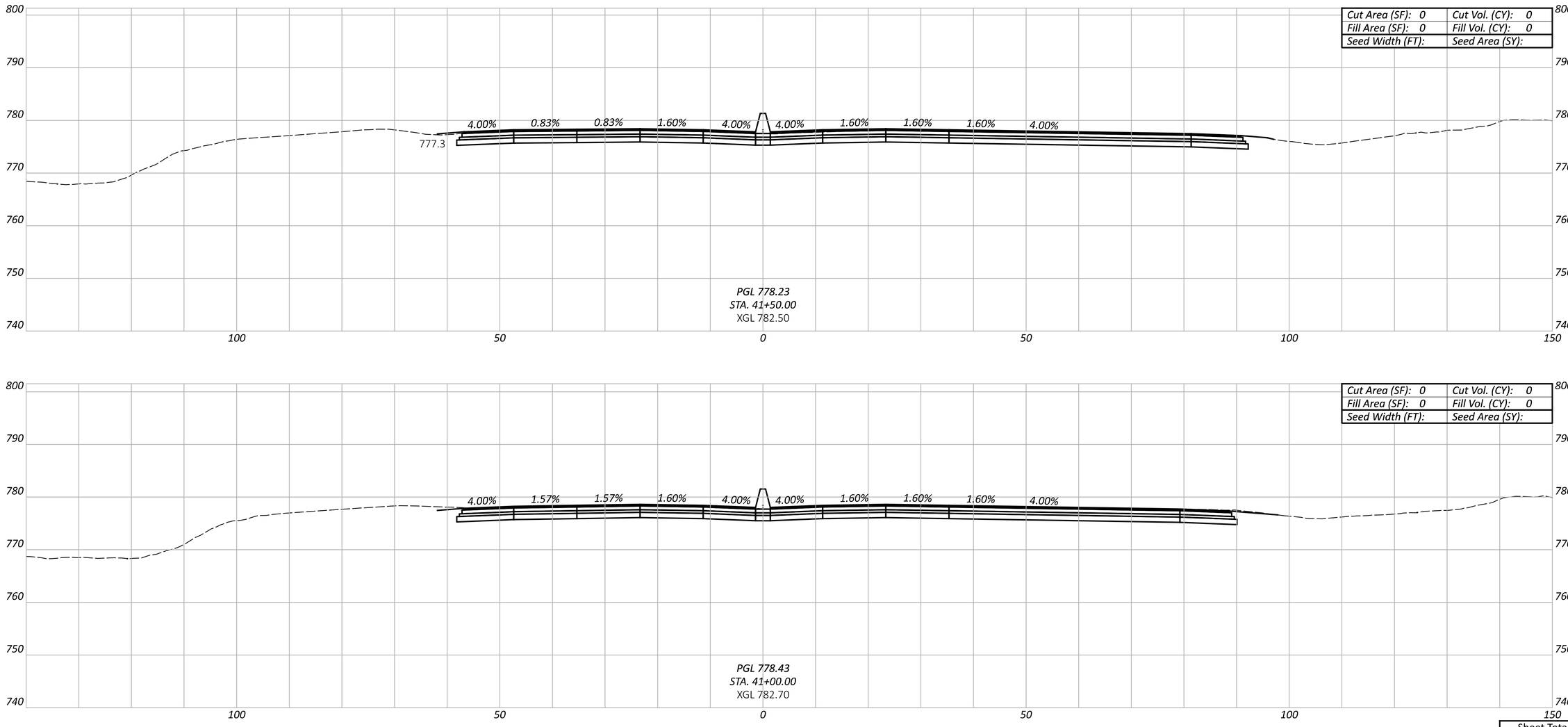

CROSS-SECTION - U.S. 33
STA. 41+00.00 TO STA. 41+50.00

Sheet Totals		
Seeding	Cut	Fill

DESIGN AGENCY

DESIGNER ASN

REVIEWER JRE 08/15/25

PROJECT ID 121811

SHEET P.446 TOTAL P.660

FRA/FAI-33-22.99/0.00

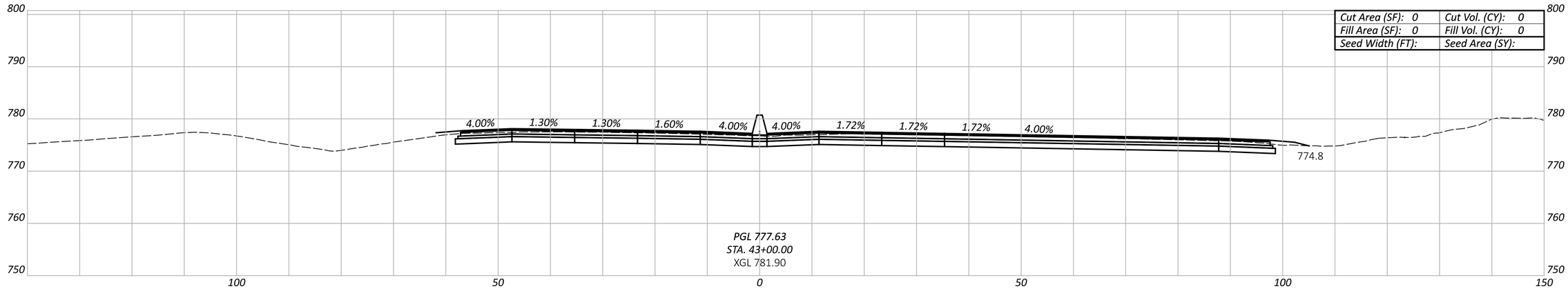

Cut Area (SF): 0	Cut Vol. (CY): 0
Fill Area (SF): 0	Fill Vol. (CY): 0
Seed Width (FT):	Seed Area (SY):

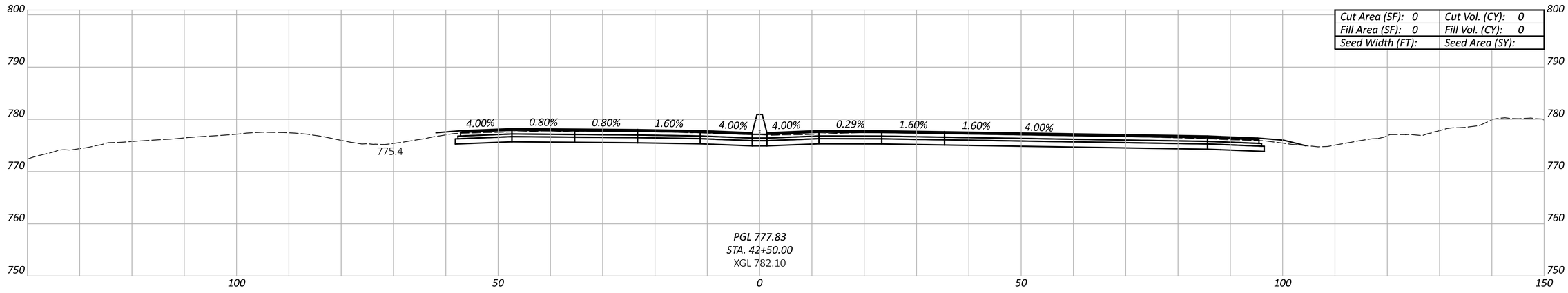

Cut Area (SF): 0	Cut Vol. (CY): 0
Fill Area (SF): 0	Fill Vol. (CY): 0
Seed Width (FT):	Seed Area (SY):

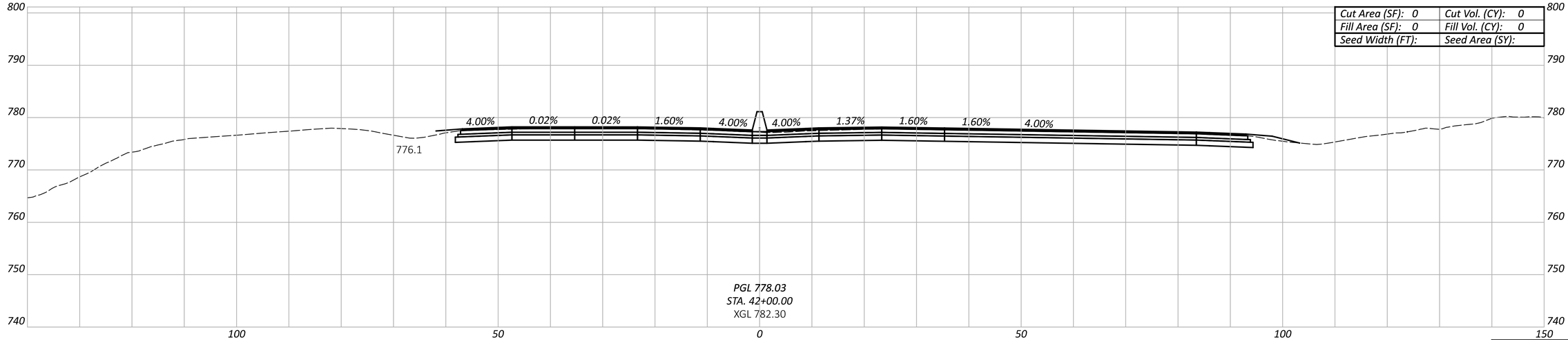

Cut Area (SF): 0	Cut Vol. (CY): 0
Fill Area (SF): 0	Fill Vol. (CY): 0
Seed Width (FT):	Seed Area (SY):

Sheet Totals		
Seeding	Cut	Fill

CROSS-SECTION - U.S. 33
STA. 42+00.00 TO STA. 43+00.00

DESIGN AGENCY

DESIGNER
ASN

REVIEWER
JRE 08/15/25

PROJECT ID
121811

SHEET	TOTAL
P.447	P.660

FRA/FAI-33-22.99/0.00

MODEL: CIX_RW_US33 - 42+00.00 R2 PAPERSIZE: 34x22 (in.) DATE: 8/28/2025 TIME: 1:12:40 AM PLTDRV: OHDOT_PDF.pltcfg PENTBL: OHDOT_Pen.tbl USER: jespelage@jbinc.com WORKSPACE: OHDOTCivil02 WORKSET: 119387 PRODUCT: OpenRoadsDesigner 24.00.00.205
pw:\\ohiodot-pw.bentley.com:ohiodot-pw-02\Documents\01 Active Projects\District 06\Franklin\119387\401-Engineering_LIB\Roadway\Sheets\119387_XS007.dgn

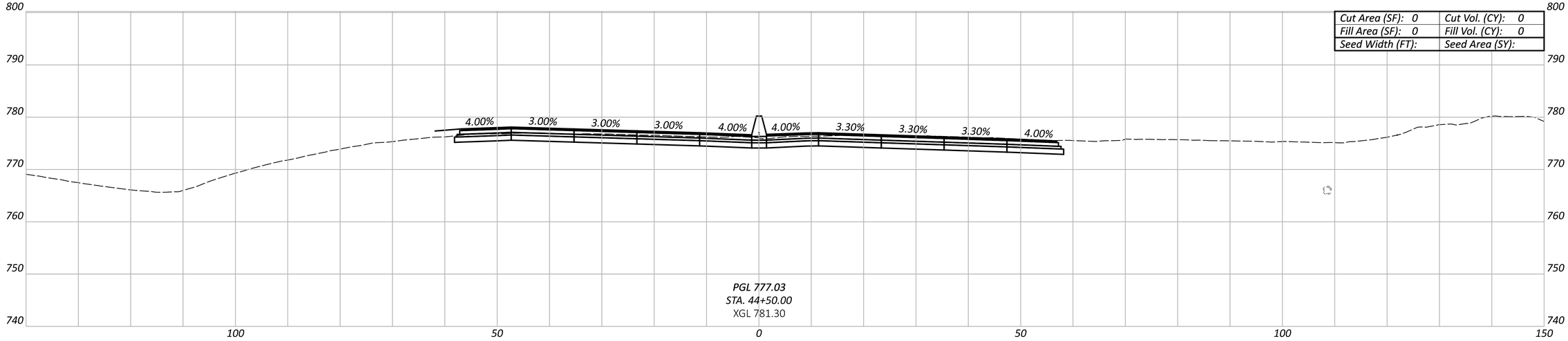

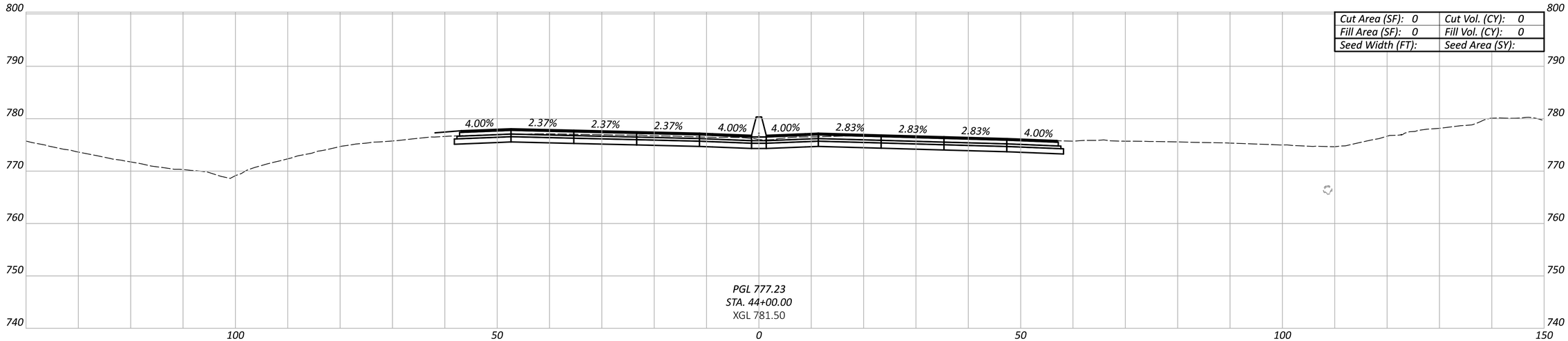

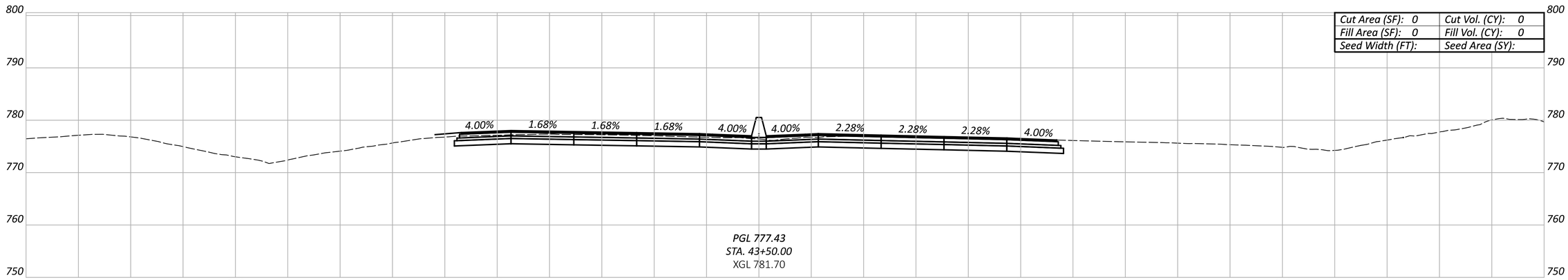

CROSS-SECTION - U.S. 33
STA. 43+50.00 TO STA. 44+50.00

Sheet Totals		
Seeding	Cut	Fill

DESIGN AGENCY

DESIGNER ASN

REVIEWER JRE 08/15/25

PROJECT ID 121811

SHEET P.448 TOTAL P.660

FRA/FAI-33-22.99/0.00

MODEL: CLX_RW_U533 - 43+50.00 R2 PAPERSIZE: 34x22 (in.) DATE: 8/28/2025 TIME: 1:13:02 AM PLTDRV: OHDOT_PDF.pltcfg PENTBL: OHDOT_Pen.tbl USER: jespelage@ljbinc.com WORKSPACE: OHDOTCivil02 WORKSET: 119387 PRODUCT: OpenRoadsDesigner 24.00.00.205
pw:\\ohiodot-pw.bentley.com:ohiodot-pw-02\Documents\01 Active Projects\District 06\Franklin\119387\401-Engineering_LJB\Roadway\Sheets\119387_XS007.dgn

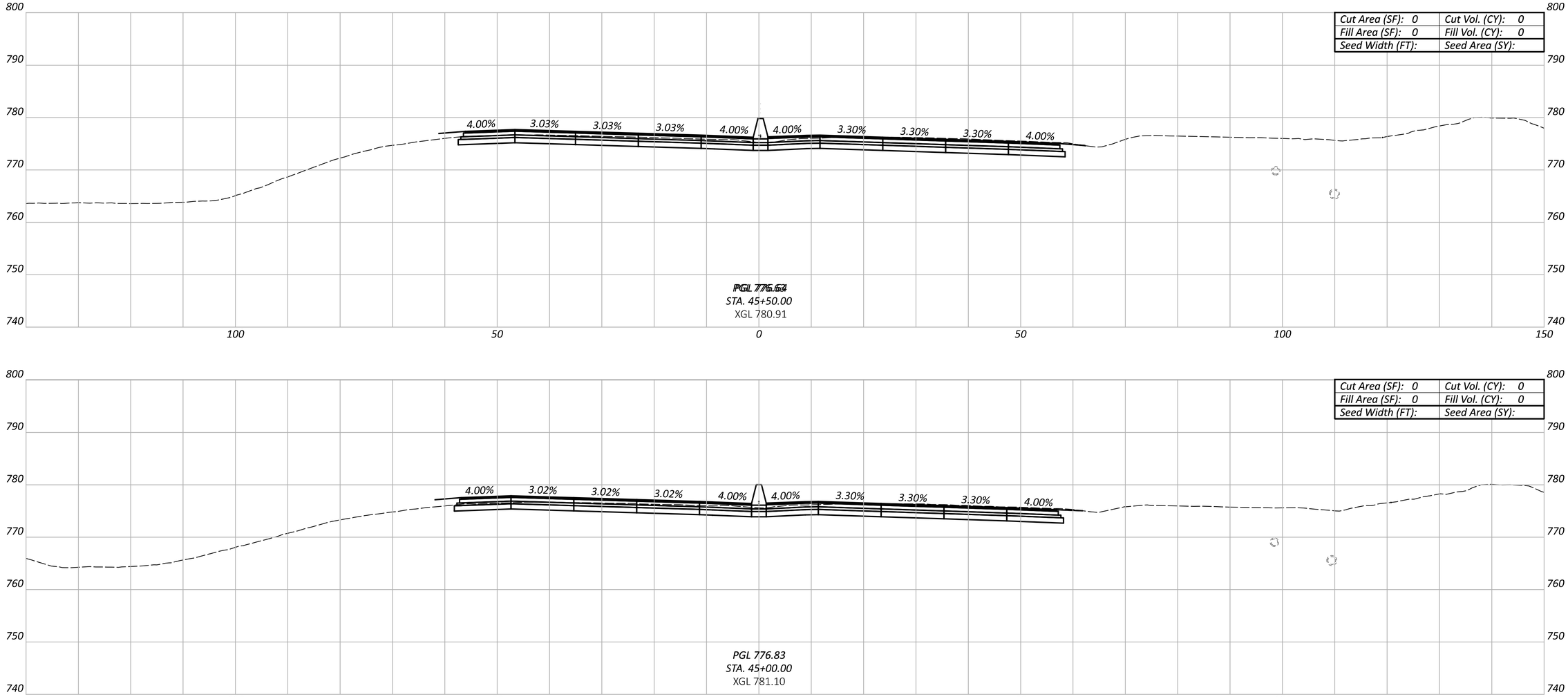

Sheet Totals		
Seeding	Cut	Fill

CROSS-SECTION - U.S. 33
STA. 45+00.00 TO STA. 45+50.00

DESIGN AGENCY

DESIGNER ASN

REVIEWER JRE 08/15/25

PROJECT ID 121811

SHEET P.449 TOTAL P.660

FRA/FAI-33-22.99/0.00

MODEL: CLX_RW_U533 - 45+00.00 R2 PAPERSIZE: 34x22 (in.) DATE: 8/28/2025 TIME: 1:13:13 AM PLTDRV: OHDOT_PDF.pltcfg PENTBL: OHDOT_Pen.tbl USER: jespelage@ljbinc.com WORKSPACE: OHDOTCEv02 WORKSET: 119387 PRODUCT: OpenRoadsDesigner 24.00.00.205
pw:\\ohiodot-pw.bentley.com:ohiodot-pw-02\Documents\01 Active Projects\District 06\Franklin\119387\401-Engineering_LJB\Roadway\Sheets\119387_XS007.dgn

MODEL: CLX_RW_U533 - 46+00.00 R2 PAPERSIZE: 34x22 (in.) DATE: 8/28/2025 TIME: 1:13:21 AM PLTDRV: OHDOT_PDF.pltcfg PENTBL: OHDOT_Pen.tbl USER: jespelage@ljbinc.com WORKSPACE: OHDOTCEv02 WORKSET: 119387 PRODUCT: OpenRoadsDesigner 24.00.00.205
pw:\\ohiodot-pw.bentley.com:ohiodot-pw-02\Documents\01 Active Projects\District 06\Franklin\119387\401-Engineering_LJB\Roadway\Sheets\119387_XS007.dgn

FRA/FAI-33-22.99/0.00

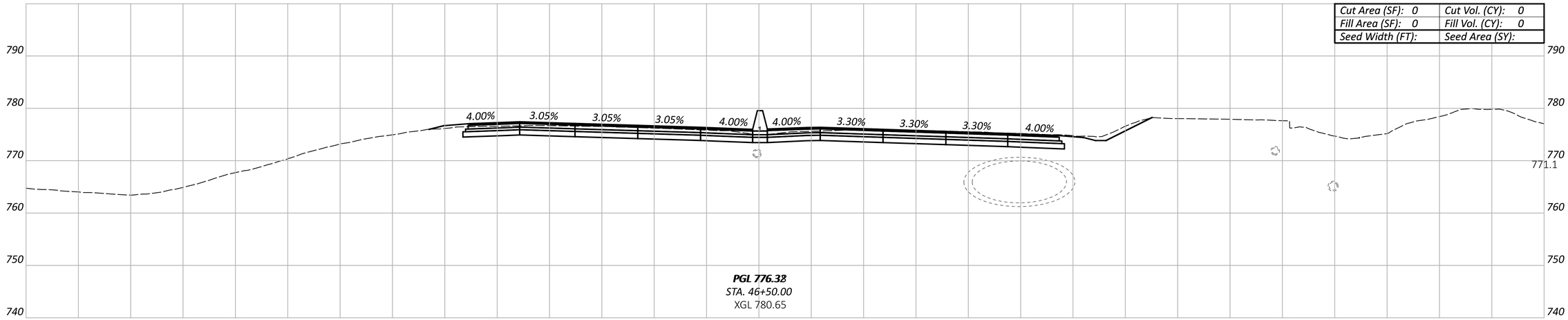

PGL 776.33
STA. 46+50.00
XGL 780.65

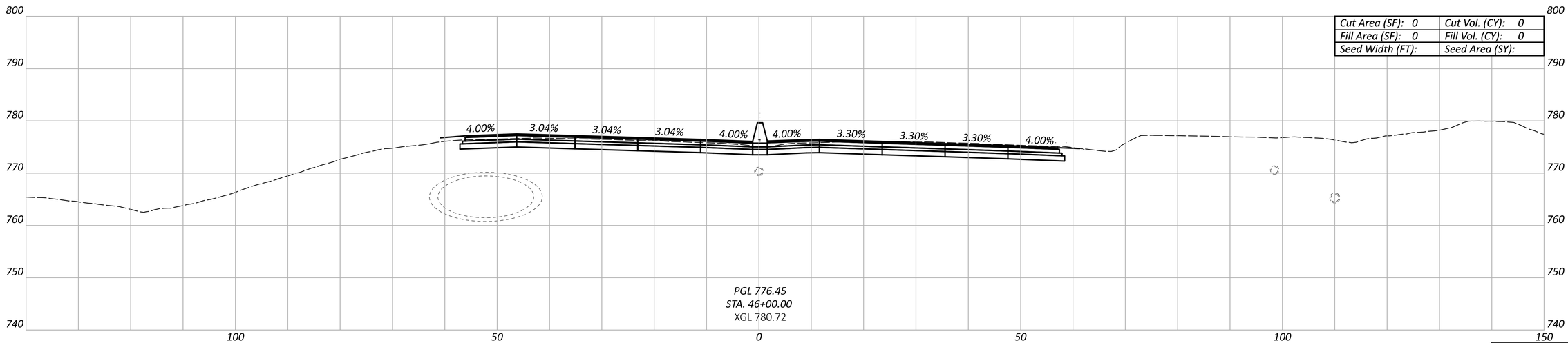

PGL 776.45
STA. 46+00.00
XGL 780.72

CROSS-SECTION - U.S. 33
STA. 46+00.00 TO STA. 46+50.00

Sheet Totals		
Seeding	Cut	Fill

DESIGN AGENCY

DESIGNER ASN

REVIEWER JRE 08/15/25

PROJECT ID 121811

SHEET	TOTAL
P.450	P.660

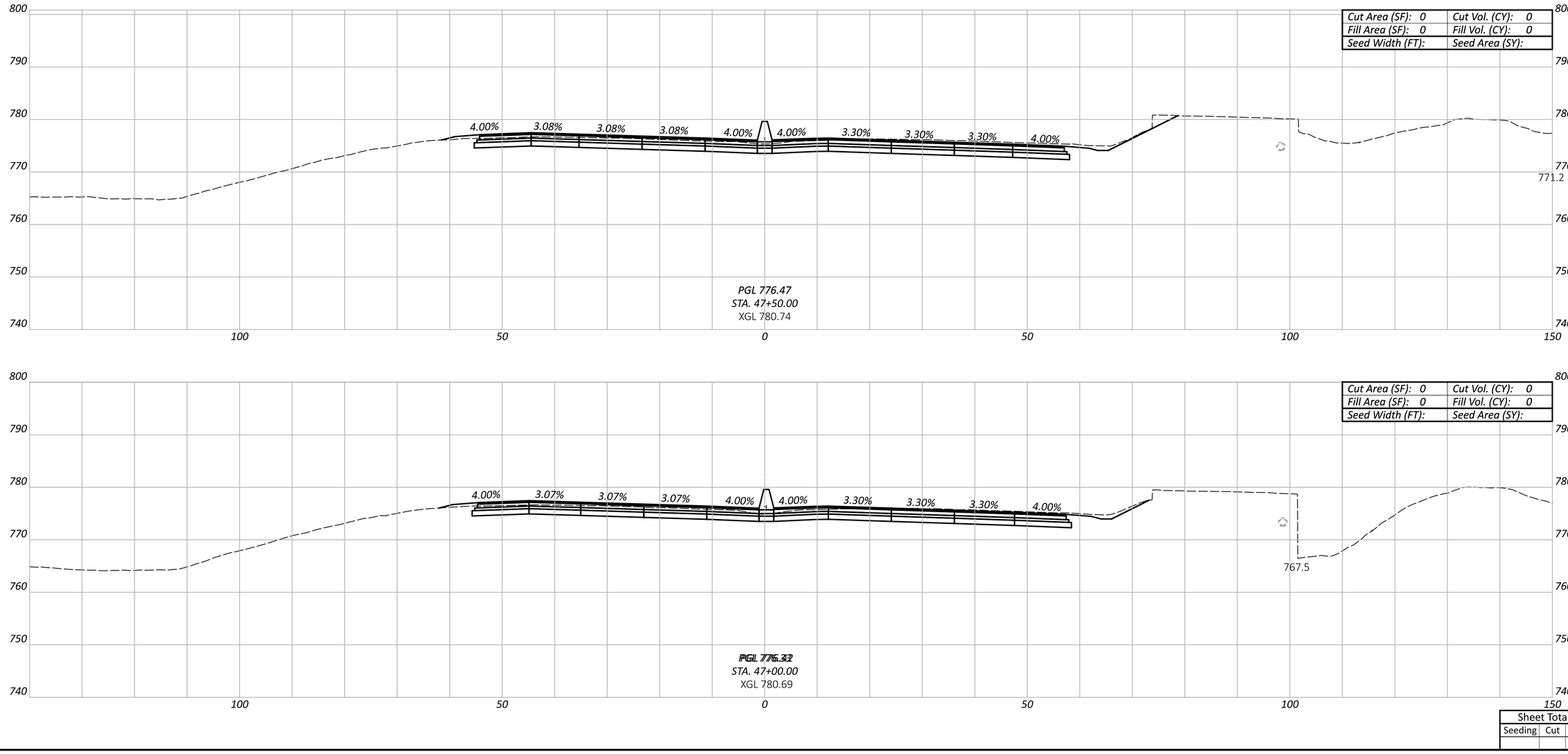

CROSS-SECTION - U.S. 33
STA. 47+00.00 TO STA. 47+50.00

Sheet Totals		
Seeding	Cut	Fill

DESIGN AGENCY

DESIGNER ASN

REVIEWER JRE 08/15/25

PROJECT ID 121811

SHEET P.451 TOTAL P.660

FRA/FAI-33-22.99/0.00

MODEL: CLX_RW_U533 - 47+00.00 R2 PAPERSIZE: 34x22 (in.) DATE: 8/28/2025 TIME: 1:13:29 AM PLTDRV: OHDOT_PDF.pltcfg PENTBL: OHDOT_Pen.tbl USER: jespelage@ljbinc.com WORKSPACE: OHDOTCEv02 WORKSET: 119387 PRODUCT: OpenRoadsDesigner 24.00.00.205
pw:\\ohiodot-pw.bentley.com:ohiodot-pw-02\Documents\01 Active Projects\District 06\Franklin\119387\401-Engineering_LJB\Roadway\Sheets\119387_XS007.dgn

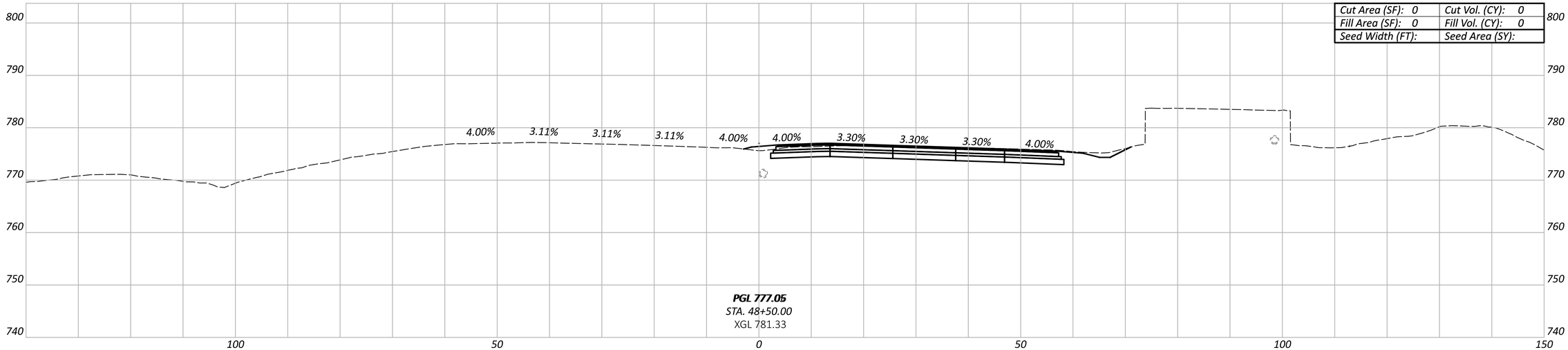

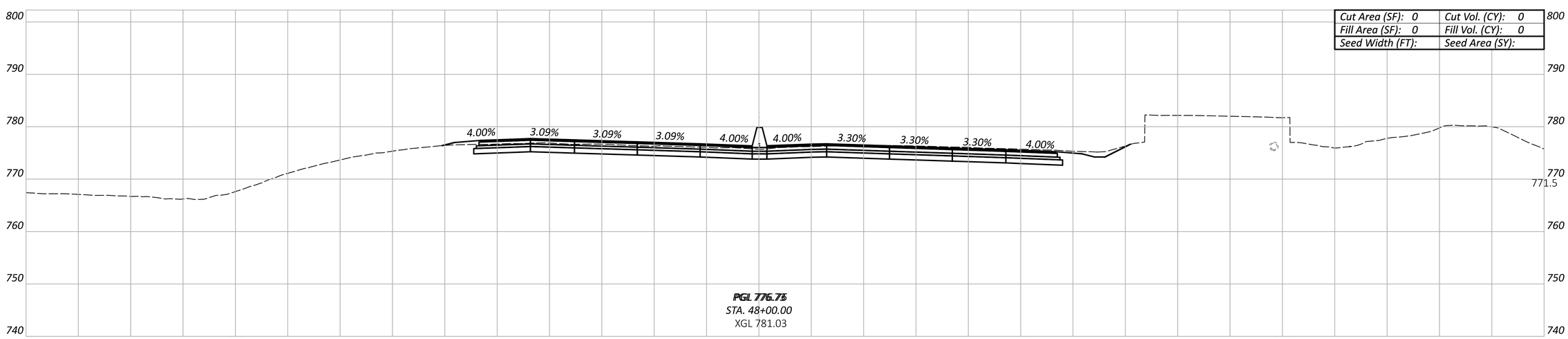

Sheet Totals		
Seeding	Cut	Fill

CROSS-SECTION - U.S. 33
STA. 48+00.00 TO STA. 48+50.00

DESIGN AGENCY

DESIGNER ASN

REVIEWER JRE 08/15/25

PROJECT ID 121811

SHEET P.452 TOTAL P.660

FRA/FAI-33-22.99/0.00

MODEL: CLX_RW_U533 - 48+00.00 R2 PAPERSIZE: 34x22 (in.) DATE: 8/28/2025 TIME: 1:13:36 AM PLTDRV: OHDOT_PDF.pltcfg PENTBL: OHDOT_Pen.tbl USER: jespelage@ljbinc.com WORKSPACE: OHDOTCEv02 WORKSET: 119387 PRODUCT: OpenRoadsDesigner 24.00.00.205
pw:\\ohiodot-pw.bentley.com:ohiodot-pw-02\Documents\01 Active Projects\District 06\Franklin\119387\401-Engineering_LJB\Roadway\Sheets\119387_XS007.dgn

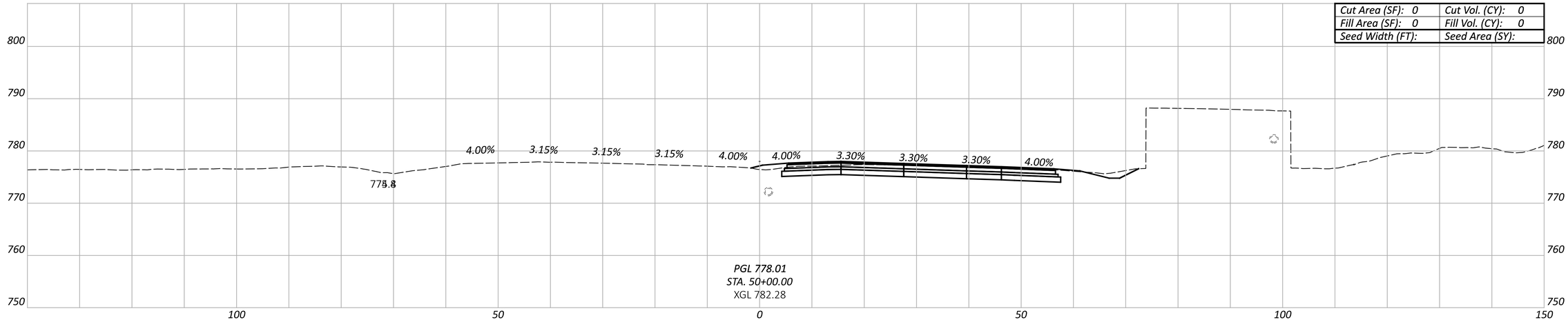

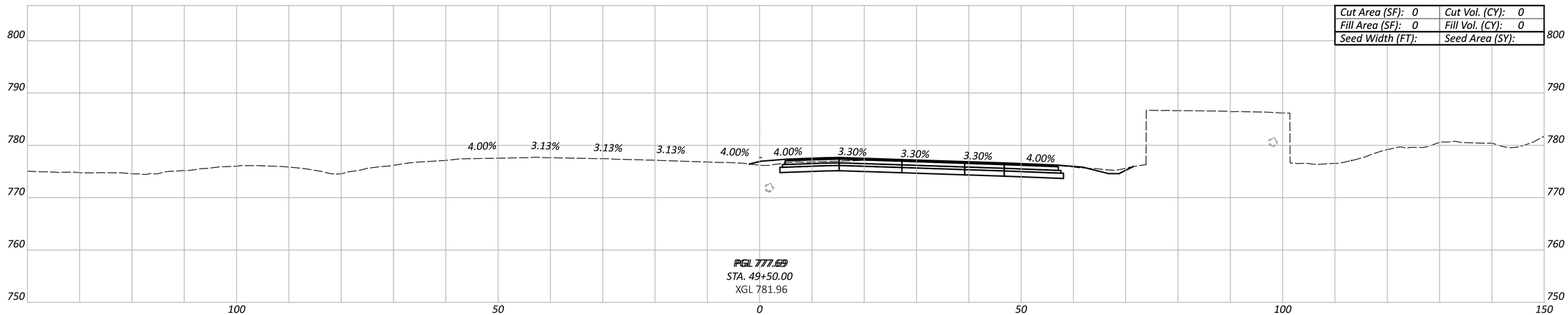

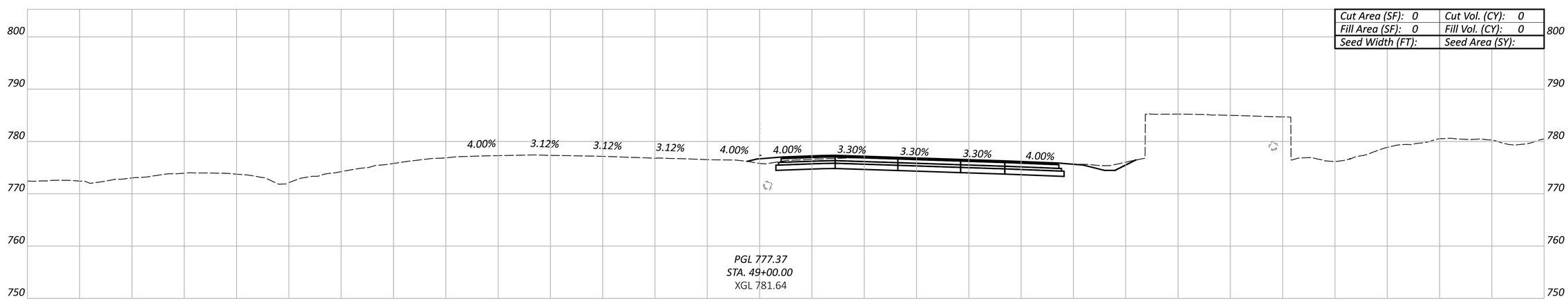

Sheet Totals

Seeding	Cut	Fill

CROSS-SECTION - U.S. 33
STA. 49+00.00 TO STA. 50+00.00

DESIGN AGENCY

DESIGNER ASN

REVIEWER JRE 08/15/25

PROJECT ID 121811

SHEET P.453 TOTAL P.660

FRA/FAI-33-22.99/0.00

MODEL: CLX_RW_U533 - 49+00.00 R2 PAPERSIZE: 34x22 (in.) DATE: 8/28/2025 TIME: 1:17:20 AM PLTDRV: OHDOT_PDF.pltcfg PENTBL: OHDOT_Pen.tbl USER: jespelage@jlbinc.com WORKSPACE: OHDOTCEv02 WORKSET: 119387 PRODUCT: OpenRoadsDesigner 24.00.00.205
pw:\\ohiodot-pw.bentley.com:ohiodot-pw-02\Documents\01 Active Projects\District 06\Franklin\119387\401-Engineering_LJB\Roadway\Sheets\119387_XS007.dgn

MODEL: CLX_RW_U333 - 50+50.00 R2 PAPERSIZE: 34x22 (in.) DATE: 8/28/2025 TIME: 1:21:06 AM PLTDRV: OHDOT_PDF.pltcfg PENTBL: OHDOT_Pen.tbl USER: jespelage@jlbinc.com WORKSPACE: OHDOTCEv02 WORKSET: 119387 PRODUCT: OpenRoadsDesigner 24.00.00.205
pw:\\ohiodot-pw.bentley.com:ohiodot-pw-02\Documents\01 Active Projects\District 06\Franklin\119387\401-Engineering_LJB\Roadway\Sheets\119387_XS007.dgn

FRA/FAI-33-22.99/0.00

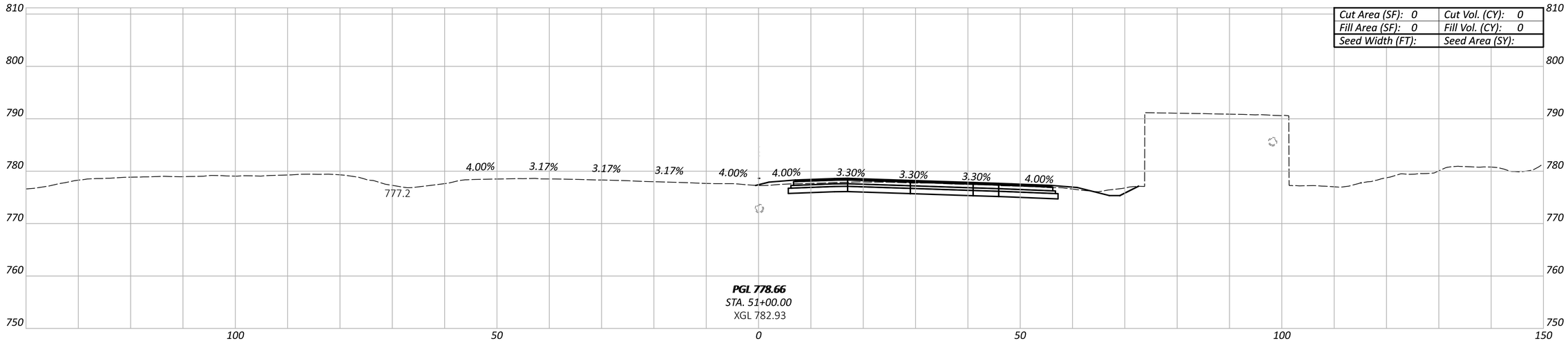

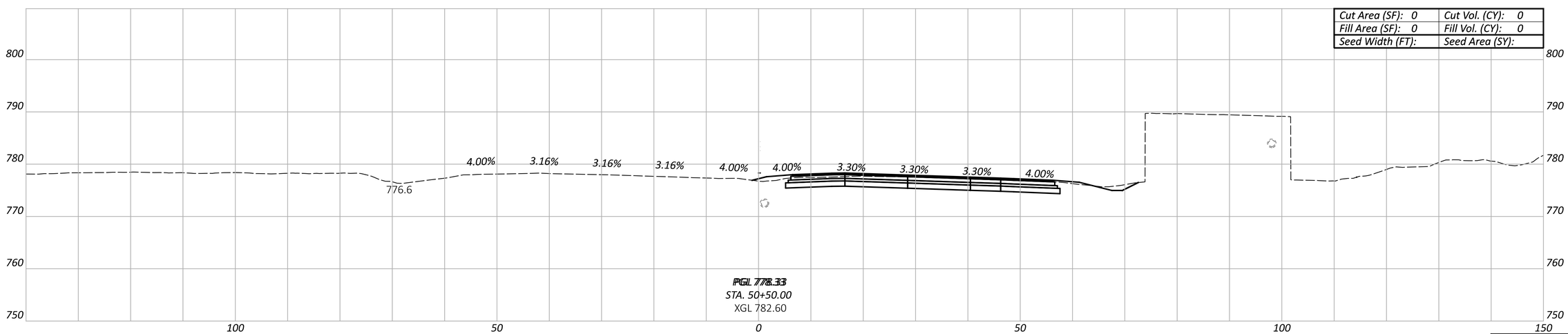

CROSS-SECTION - U.S. 33
STA. 50+50.00 TO STA. 51+00.00

Sheet Totals		
Seeding	Cut	Fill

DESIGN AGENCY

DESIGNER ASN

REVIEWER JRE 08/15/25

PROJECT ID 121811

SHEET	TOTAL
P.454	P.660

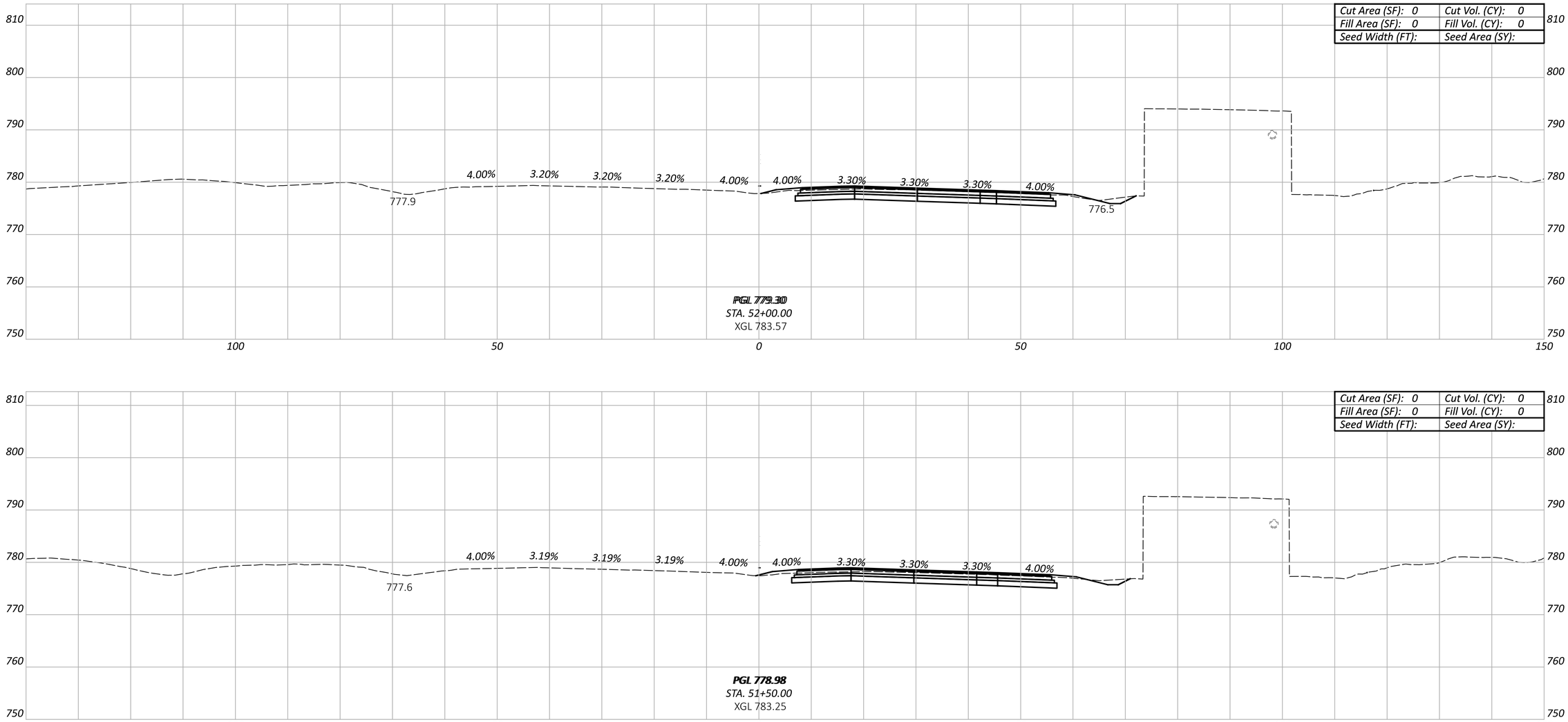

Sheet Totals		
Seeding	Cut	Fill

FRA/FAI-33-22.99/0.00

CROSS-SECTION - U.S. 33
STA. 51+50.00 TO STA. 52+00.00

DESIGN AGENCY

DESIGNER ASN

REVIEWER JRE 08/15/25

PROJECT ID 121811

SHEET P.455 TOTAL P.660

MODEL: CLX_RW_U533 - 51+50.00 R2 PAPERSIZE: 34x22 (in.) DATE: 8/28/2025 TIME: 1:24:50 AM PLTDRV: OHDOT_PDF.pltcfg PENTBL: OHDOT_Pen.tbl USER: jespelage@jlbinc.com WORKSPACE: OHDOTCEv02 WORKSET: 119387 PRODUCT: OpenRoadsDesigner 24.00.00.205
pw:\\ohiodot-pw.bentley.com:ohiodot-pw-02\Documents\01 Active Projects\District 06\Franklin\119387\401-Engineering_LJB\Roadway\Sheets\119387_XS007.dgn

MODEL: CLX_RW_U533 - 52+50.00 R2 PAPERSIZE: 34x22 (in.) DATE: 8/28/2025 TIME: 1:28:32 AM PLTDRV: OHDOT_PDF.pltcfg PENTBL: OHDOT_Pen.tbl USER: jespelage@ljbinc.com WORKSPACE: OHDOTCEv02 WORKSET: 119387 PRODUCT: OpenRoadsDesigner 24.00.00.205
pw:\\ohiodot-pw.bentley.com:ohiodot-pw-02\Documents\01 Active Projects\District 06\Franklin\119387\401-Engineering_LJB\Roadway\Sheets\119387_XS007.dgn

FRA/FAI-33-22.99/0.00

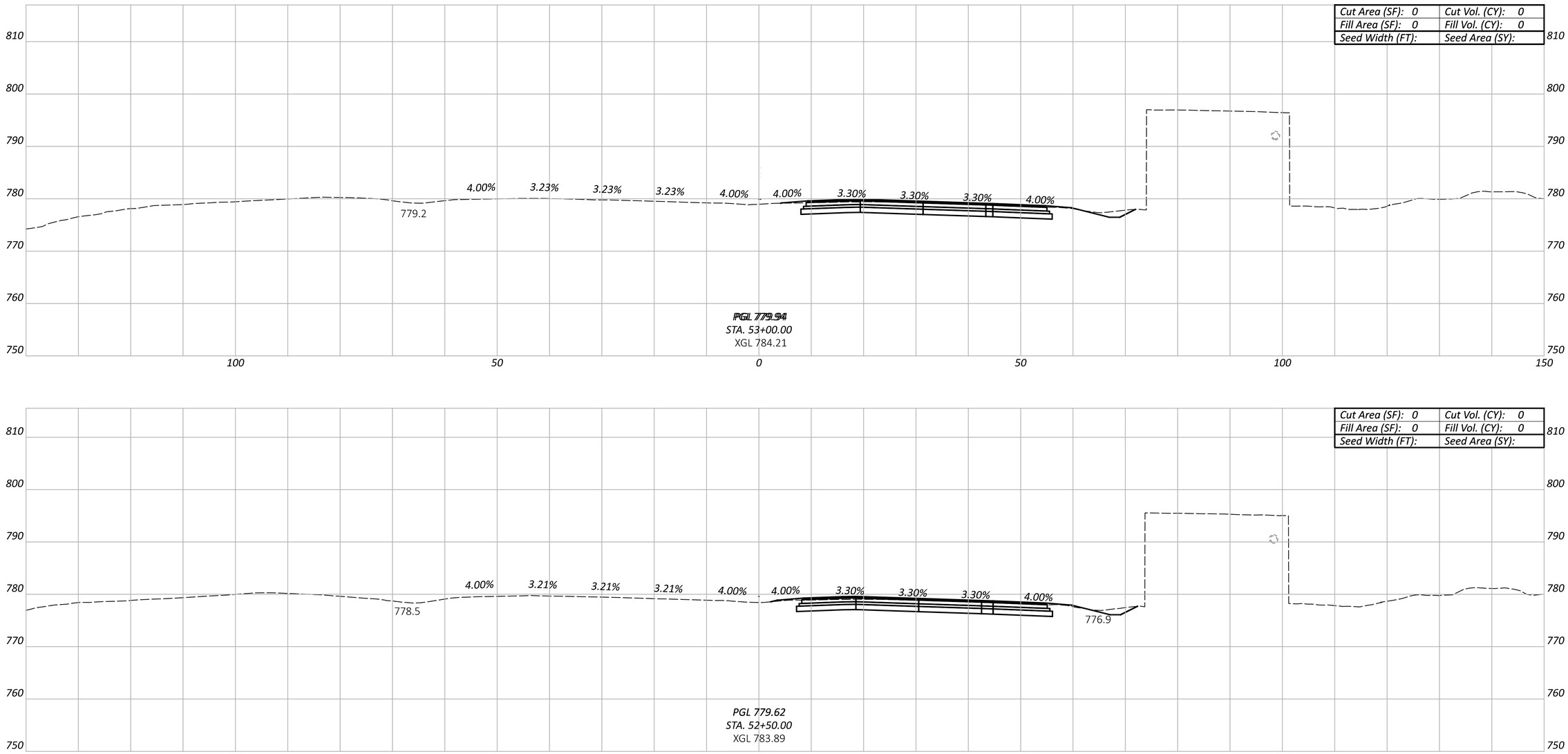

CROSS-SECTION - U.S. 33
STA. 52+50.00 TO STA. 53+00.00

Sheet Totals		
Seeding	Cut	Fill

DESIGN AGENCY

DESIGNER	ASN
REVIEWER	JRE 08/15/25
PROJECT ID	121811
SHEET	P.456
TOTAL	P.660

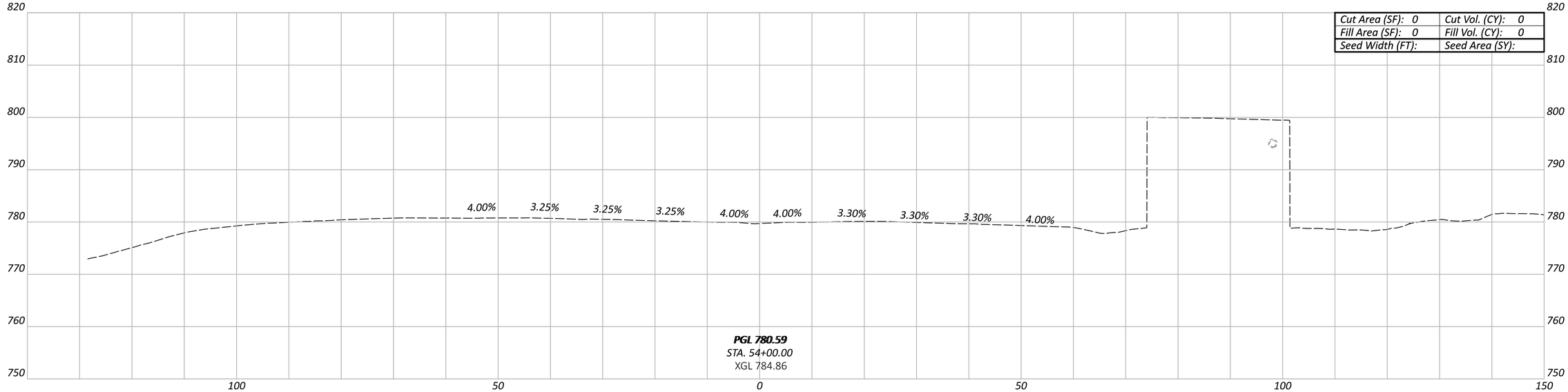

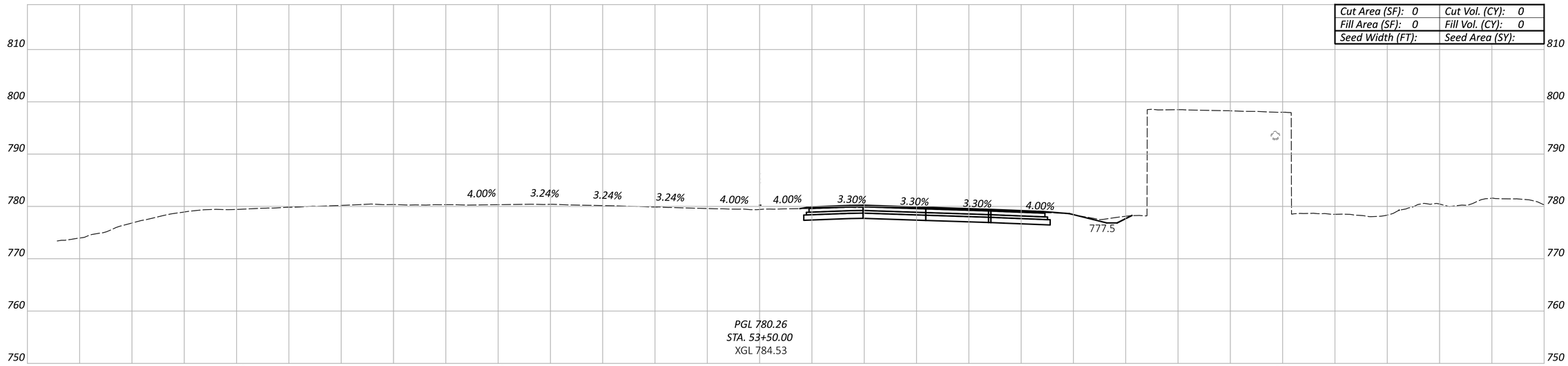

CROSS-SECTION - U.S. 33
STA. 53+50.00 TO STA. 54+00.00

Sheet Totals		
Seeding	Cut	Fill

DESIGN AGENCY

DESIGNER ASN

REVIEWER JRE 08/15/25

PROJECT ID 121811

SHEET P.457 TOTAL P.660

FRA/FAI-33-22.99/0.00

MODEL: CLK_RW_US33 - 53+50.00 R2 PAPERSIZE: 34x22 (in.) DATE: 8/28/2025 TIME: 1:28:38 AM PLTDRV: OHDOT_PDF.pltcfg PENTBL: OHDOT_Pen.tbl USER: jespelage@jlbinc.com WORKSPACE: OHDOTCEv02 WORKSET: 119387 PRODUCT: OpenRoadsDesigner 24.00.00.205
pw:\\ohiodot-pw.bentley.com:ohiodot-pw-02\Documents\01 Active Projects\District 06\Franklin\119387\401-Engineering_LJB\Roadway\Sheets\119387_XS007.dgn

MODEL: CLX_RW_US33 - 54+50.00 R2 PAPERSIZE: 34x22 (in.) DATE: 8/28/2025 TIME: 1:28:44 AM PLTDRV: OHDOT_PDF.pltcfg PENTBL: OHDOT_Pen.tbl USER: jespelage@jbinc.com WORKSPACE: OHDOTCivil02 WORKSET: 119387 PRODUCT: OpenRoadsDesigner 24.00.00.205
pw:\\ohiodot-pw.bentley.com:ohiodot-pw-02\Documents\01 Active Projects\District 06\Franklin\119387\401-Engineering_LIB\Roadway\Sheets\119387_XS007.dgn

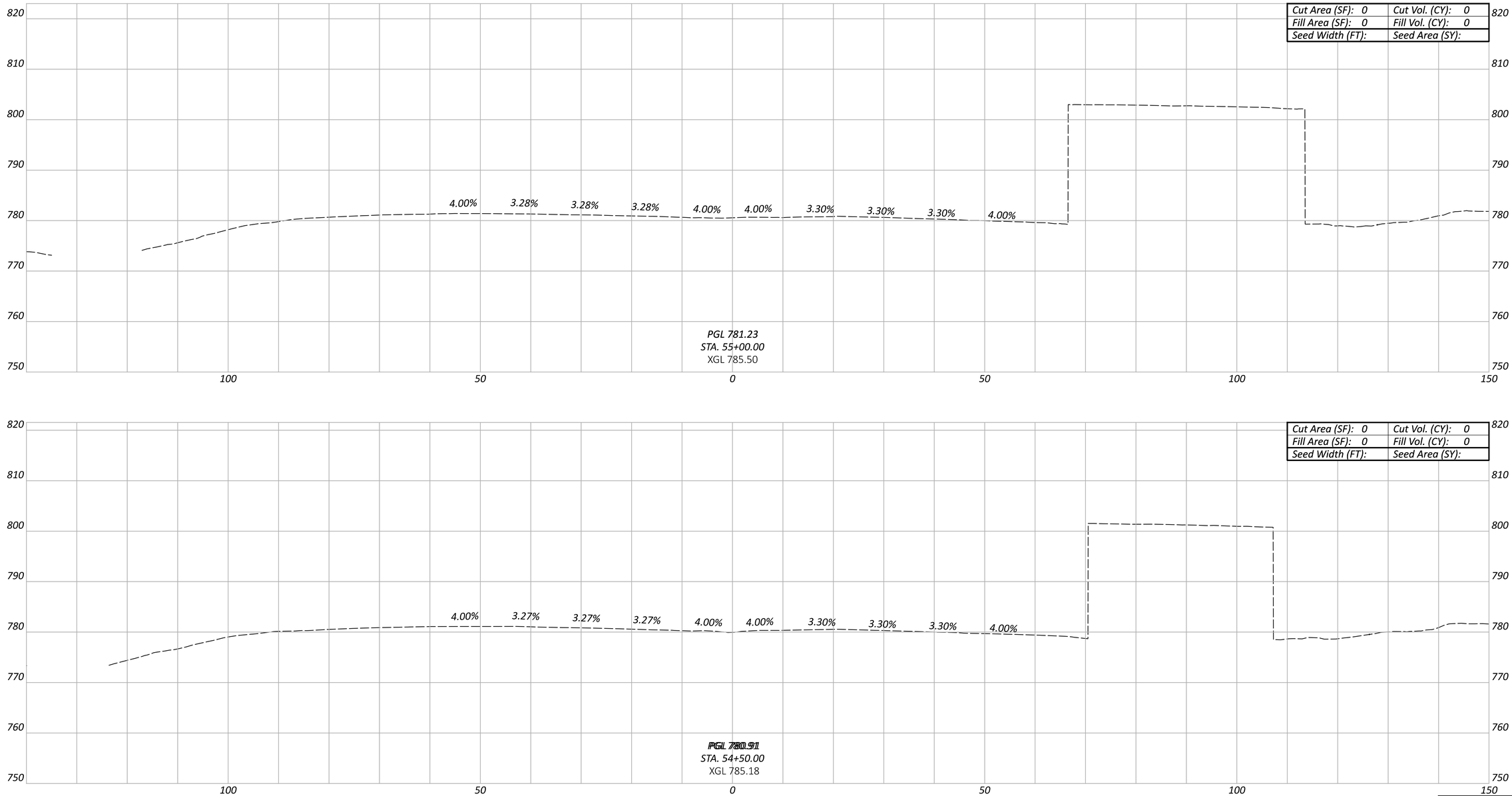

CROSS-SECTION - U.S. 33
STA. 54+50.00 TO STA. 55+00.00

Sheet Totals		
Seeding	Cut	Fill

DESIGN AGENCY

DESIGNER ASN

REVIEWER JRE 08/15/25

PROJECT ID 121811

SHEET P.458 TOTAL P.660

MODEL: CLX_RW_U533 - 55+50.00 R2 PAPERSIZE: 34x22 (in.) DATE: 8/28/2025 TIME: 1:28:47 AM PLTDRV: OHDOT_PDF.pltcfg PENTBL: OHDOT_Pen.tbl USER: jespelage@jbinc.com WORKSPACE: OHDOTCivil02 WORKSET: 119387 PRODUCT: OpenRoadsDesigner 24.00.00.205
pw:\\ohiodot-pw.bentley.com:ohiodot-pw-02\Documents\01 Active Projects\District 06\Franklin\119387\401-Engineering_LJB\Roadway\Sheets\119387_XS007.dgn

FRA/FAI-33-22.99/0.00

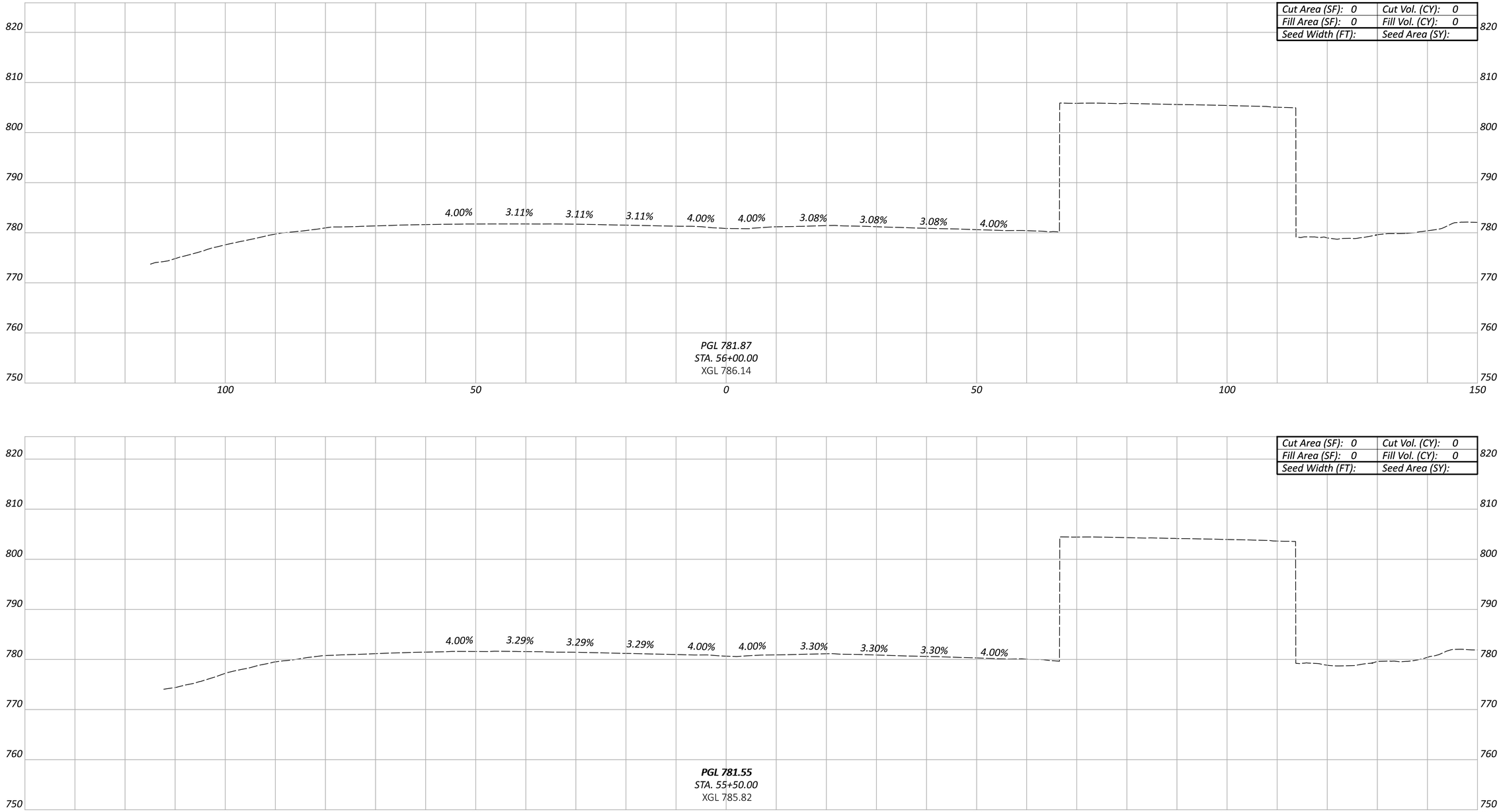

CROSS-SECTION - U.S. 33
STA. 55+50.00 TO STA. 56+00.00

Sheet Totals		
Seeding	Cut	Fill

DESIGN AGENCY

DESIGNER ASN

REVIEWER JRE 08/15/25

PROJECT ID 121811

SHEET	TOTAL
P.459	P.660

MODEL: CLX_RW_U333 - 56+50.00 R2 PAPERSIZE: 34x22 (in.) DATE: 8/28/2025 TIME: 1:28:51 AM PLTDRV: OHDOT_PDF.pltcfg PENTBL: OHDOT_Pen.tbl USER: jespelage@jlbinc.com WORKSPACE: OHDOTCEv02 WORKSET: 119387 PRODUCT: OpenRoadsDesigner 24.00.00.205
pw:\\ohiodot-pw.bentley.com:ohiodot-pw-02\Documents\01 Active Projects\District 06\Franklin\119387\401-Engineering_LJB\Roadway\Sheets\119387_XS007.dgn

FRA/FAI-33-22.99/0.00

Cut Area (SF): 0	Cut Vol. (CY): 0
Fill Area (SF): 0	Fill Vol. (CY): 0
Seed Width (FT):	Seed Area (SY):

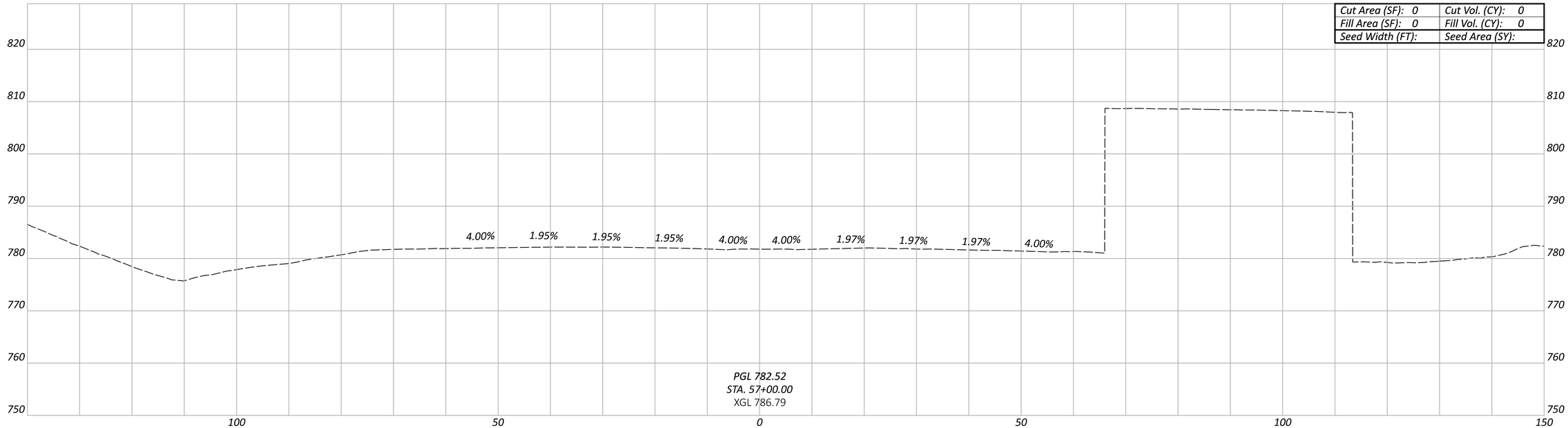

Cut Area (SF): 0	Cut Vol. (CY): 0
Fill Area (SF): 0	Fill Vol. (CY): 0
Seed Width (FT):	Seed Area (SY):

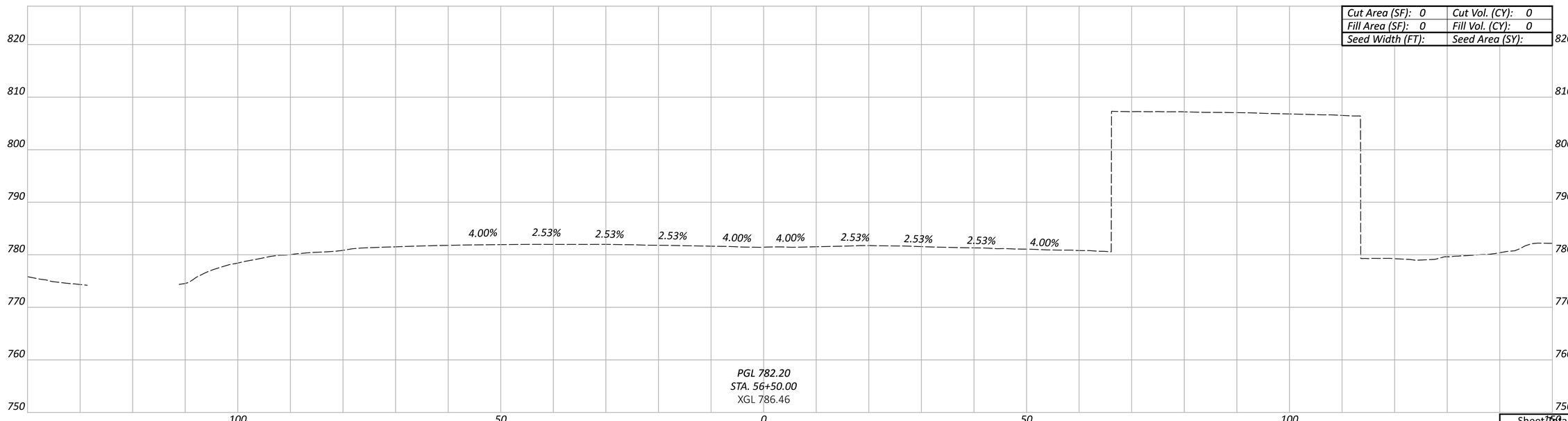

Sheet Totals		
Seeding	Cut	Fill

CROSS-SECTION - U.S. 33
STA. 56+50.00 TO STA. 57+00.00

DESIGN AGENCY

DESIGNER ASN

REVIEWER JRE 08/15/25

PROJECT ID 121811

SHEET P.460 TOTAL P.660

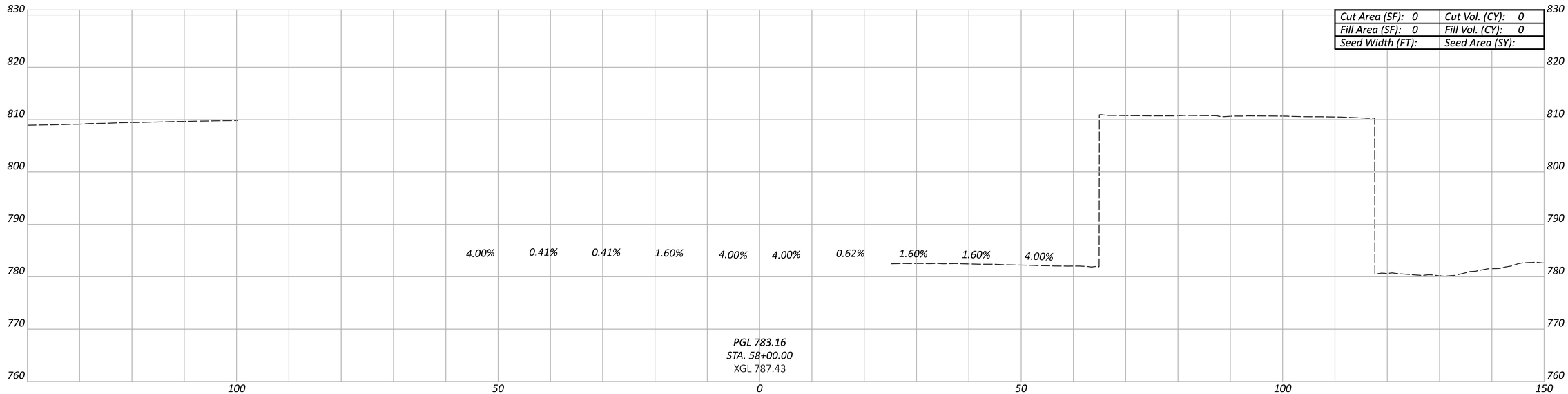

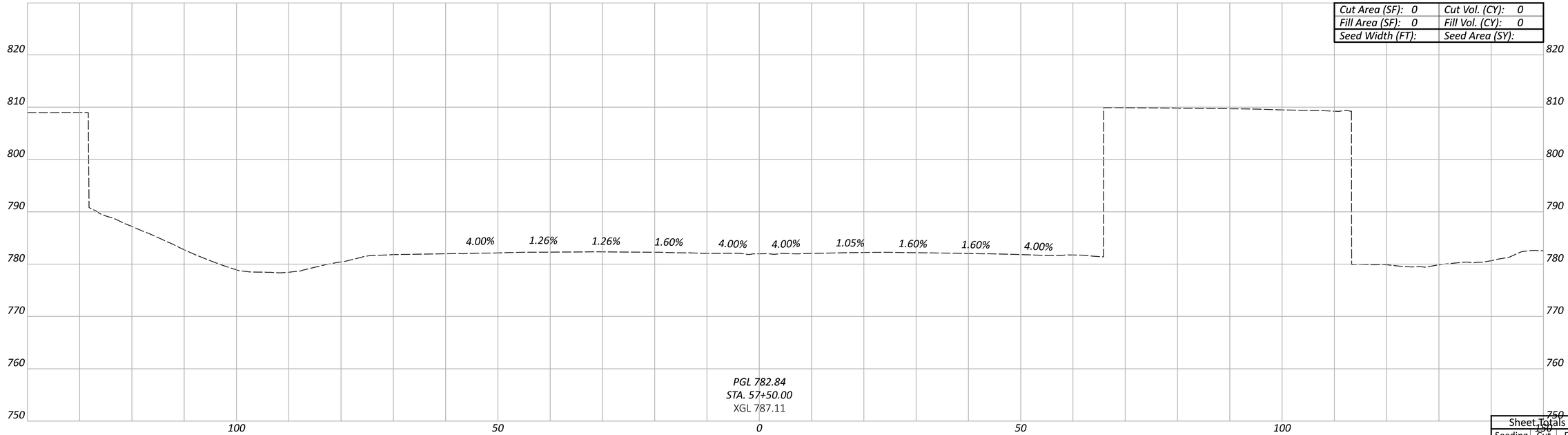

CROSS-SECTION - U.S. 33
STA. 57+50.00 TO STA. 58+00.00

Sheet Totals		
Seeding	Cut	Fill

DESIGN AGENCY

DESIGNER ASN

REVIEWER JRE 08/15/25

PROJECT ID 121811

SHEET P.461 TOTAL P.660

FRA/FAI-33-22.99/0.00

MODEL: CLX_RW_US33 - 57+50.00 R2 PAPERSIZE: 34x22 (in.) DATE: 8/28/2025 TIME: 1:28:56 AM PLTDRV: OHDOT_PDF.pltcfg PENTBL: OHDOT_Pen.tbl USER: jespelage@jlbinc.com WORKSPACE: OHDOTCEv02 WORKSET: 119387 PRODUCT: OpenRoadsDesigner 24.00.00.205
pw:\\ohiodot-pw.bentley.com:ohiodot-pw-02\Documents\01 Active Projects\District 06\Franklin\119387\401-Engineering_LIB\Roadway\Sheets\119387_XS007.dgn

MODEL: CLX_RW_U533 - 58+50.00 R2 PAPERSIZE: 34x22 (in.) DATE: 8/28/2025 TIME: 1:29:02 AM PLTDRV: OHDOT_PDF.pltcfg PENTBL: OHDOT_Pen.tbl USER: jespelage@ljbinc.com WORKSPACE: OHDOTCEv02 WORKSET: 119387 PRODUCT: OpenRoadsDesigner 24.00.00.205
pw:\\ohiodot-pw.bentley.com:ohiodot-pw-02\Documents\01 Active Projects\District 06\Franklin\119387\401-Engineering_LJB\Roadway\Sheets\119387_XS007.dgn

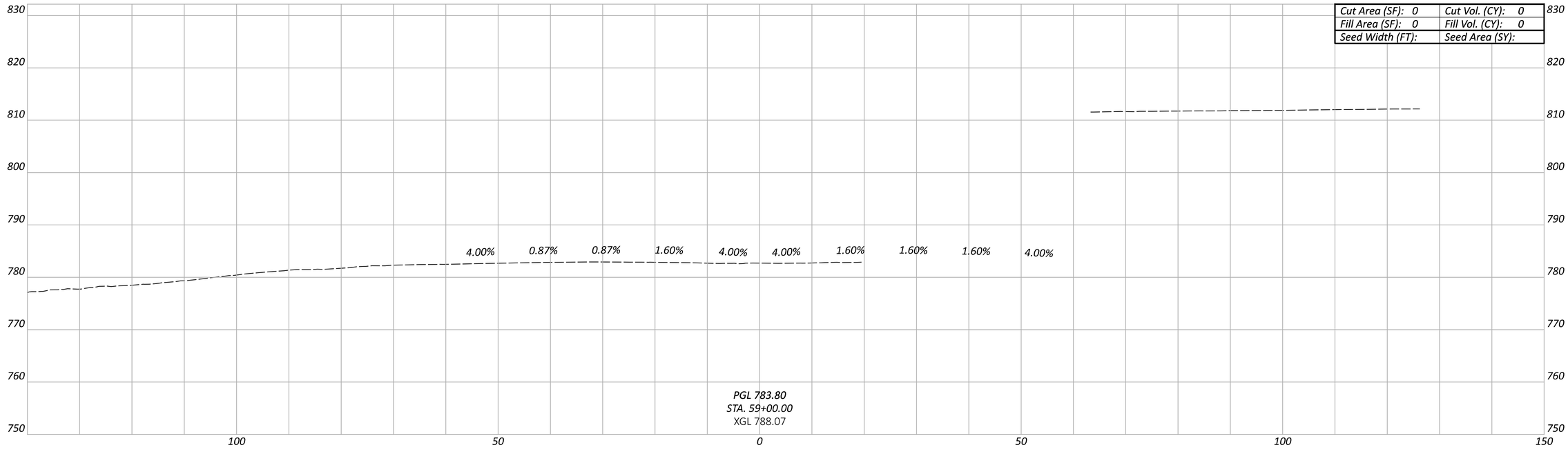

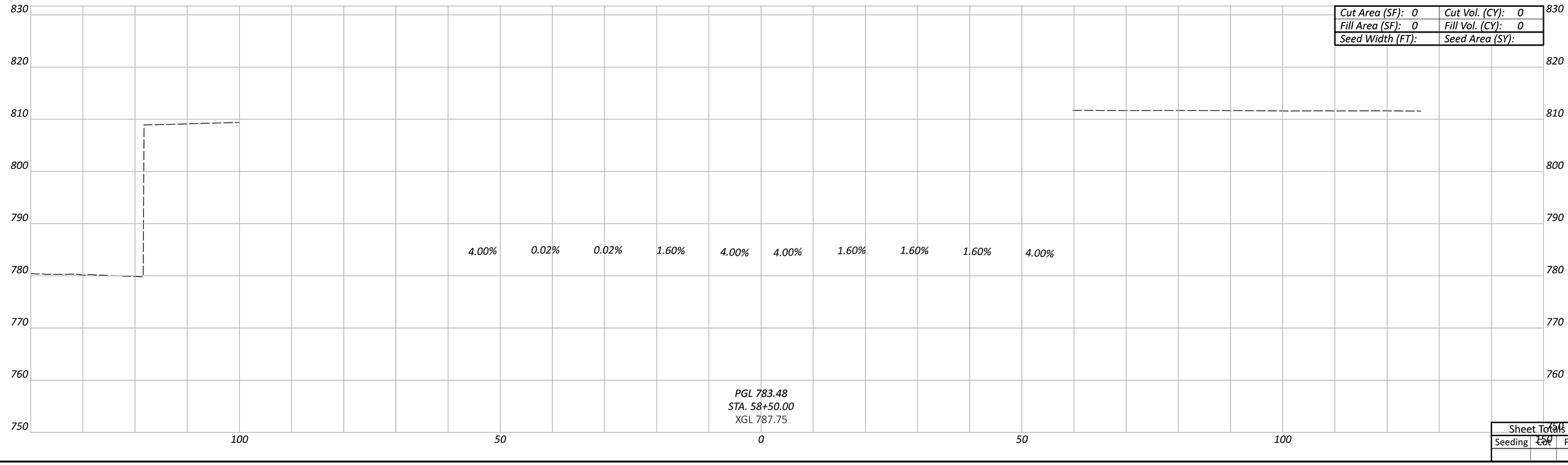

Sheet Totals		
Seeding	Cut	Fill
	150	

FRA/FAI-33-22.99/0.00

CROSS-SECTION - U.S. 33
STA. 58+50.00 TO STA. 59+00.00

DESIGN AGENCY

DESIGNER	ASN
REVIEWER	JRE 08/15/25
PROJECT ID	121811
SHEET	P.462
TOTAL	P.660

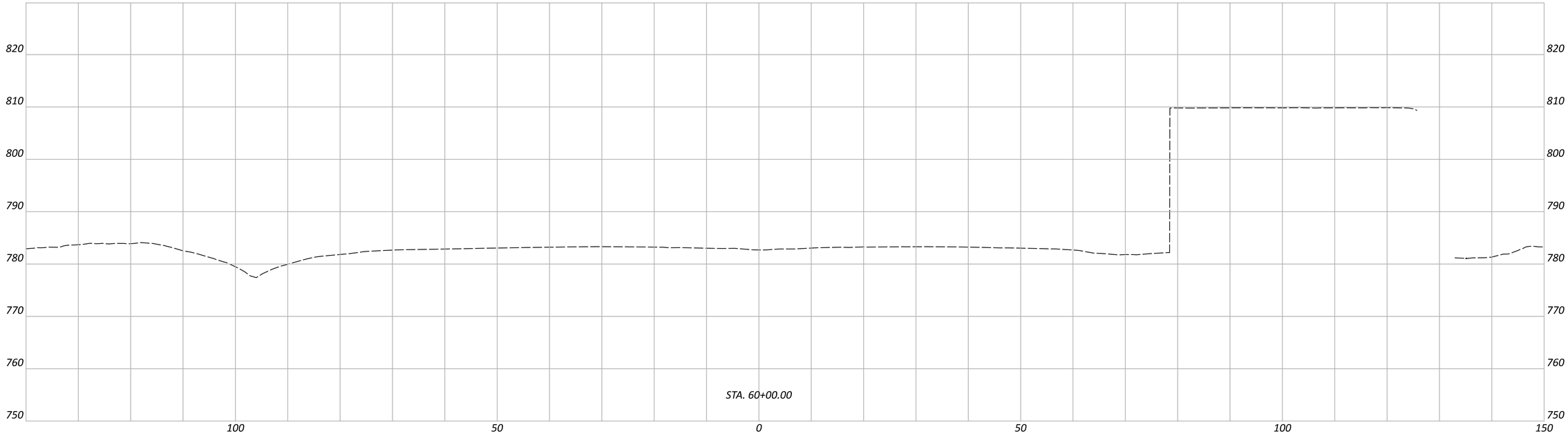

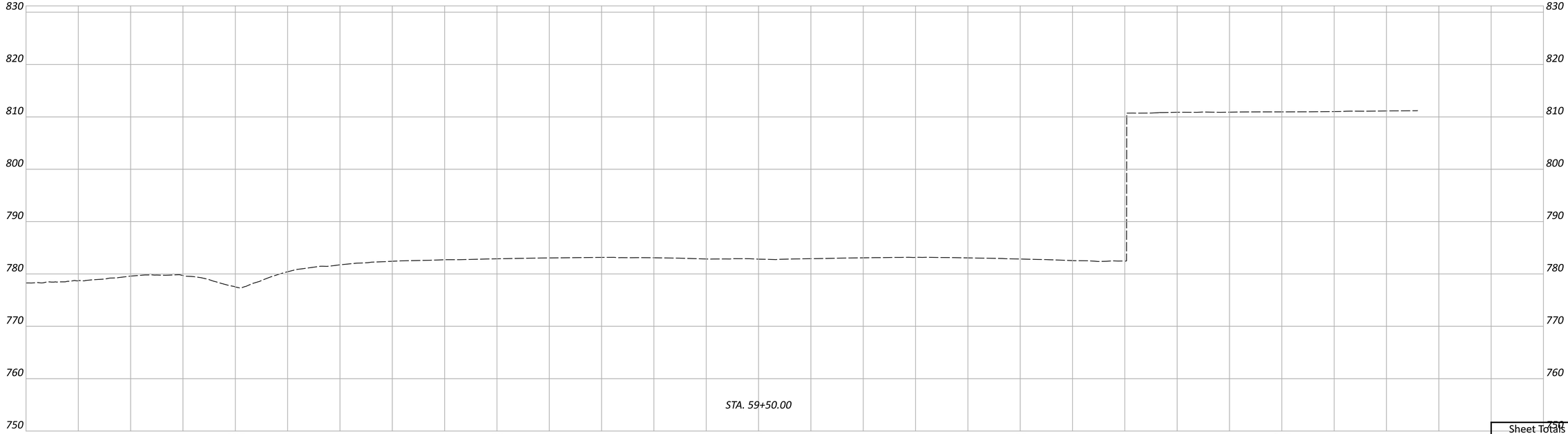

Sheet Totals

Seeding	Cut	Fill

CROSS-SECTION - U.S. 33
STA. 59+50.00 TO STA. 60+00.00

DESIGN AGENCY

DESIGNER ASN

REVIEWER JRE 08/15/25

PROJECT ID 121811

SHEET P.463 TOTAL P.660

FRA/FAI-33-22.99/0.00

MODEL: CLX_RW_U533 - 59+50.00 R2 PAPERSIZE: 34x22 (in.) DATE: 8/28/2025 TIME: 1:29:06 AM PLTDRV: OHDOT_PDF.pltcfg PENTBL: OHDOT_Pen.tbl USER: jespelage@ljbinc.com WORKSPACE: OHDOTCEv02 WORKSET: 119387 PRODUCT: OpenRoadsDesigner 24.00.00.205
pw:\\ohiodot-pw.bentley.com:ohiodot-pw-02\Documents\01 Active Projects\District 06\Franklin\119387\401-Engineering_LJB\Roadway\Sheets\119387_XS007.dgn

FRA/FAI-33-22.99/0.00

MODEL: CLX_RW_U333 - 60+50.00 R2 PAPERSIZE: 34x22 (in.) DATE: 8/28/2025 TIME: 1:29:10 AM PLTDRV: OHDOT_PDF.pltcfg PENTBL: OHDOT_Pen.tbl USER: jespelage@jbinc.com WORKSPACE: OHDOTCEv02 WORKSET: 119387 PRODUCT: OpenRoadsDesigner 24.00.00.205
pw:\\ohiodot-pw.bentley.com:ohiodot-pw-02\Documents\01 Active Projects\District 06\Franklin\119387\401-Engineering_LJB\Roadway\Sheets\119387_XS007.dgn

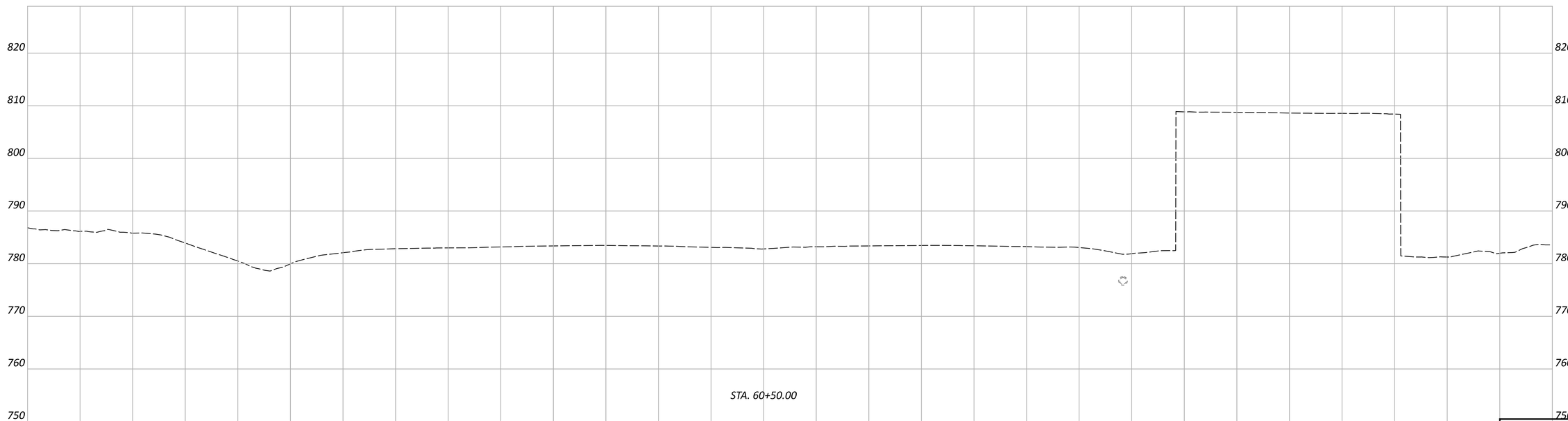

Sheet Totals		
Seeding	Cut	Fill

CROSS-SECTION - U.S. 33
STA. 60+50.00

DESIGN AGENCY

DESIGNER
ASN

REVIEWER
JRE 08/15/25

PROJECT ID
121811

SHEET	TOTAL
P.464	P.660

SUPERELEVATION TABLE - CURVE 2

P.I. STA. 1243+94.77 — Dc=01-28'-00"

OUTSIDE SHOULDER				OUTSIDE EDGE -				CENTERLINE OF LANES				POINT OF ROTATION (PROFILE GRADE)			INSIDE EDGE					INSIDE SHOULDER								REMARKS
ELEVATION	ELEVATION CORRECTION	CROSS SLOPE	WIDTH	ELEVATION	ELEVATION CORRECTION	CROSS SLOPE	WIDTH	ELEVATION	ELEVATION CORRECTION	CROSS SLOPE	WIDTH	ELEVATION	OFFSET	STATION	WIDTH	TRANSITION RATE	CROSS SLOPE	ELEVATION CORRECTION	ELEVATION	WIDTH	CROSS SLOPE	ELEVATION CORRECTION	ELEVATION	WIDTH	CROSS SLOPE	ELEVATION CORRECTION	ELEVATION	
742.77	-0.40	-0.0400	10	743.17	-0.38	-0.0160	24	743.55	0.19	0.0160	12	743.36	18	1212+20.11	11		-0.0160	-0.18	743.18					5.83	-0.0400	-0.23	742.95	**NC, TANGENT RUNOUT**
742.76	-0.40	-0.0400	10	743.16	-0.38	-0.0160	24	743.54	0.17	0.0144	12	743.37	18	1212+25.00	11		-0.0144	-0.16	743.21					5.83	-0.0400	-0.23	742.98	
742.68	-0.40	-0.0400	10	743.08	-0.38	-0.0160	24	743.46	0.07	0.0060	12	743.39	18	1212+50.00	11		-0.0060	-0.07	743.32					5.83	-0.0400	-0.23	743.09	
742.64	-0.40	-0.0400	10	743.04	-0.38	-0.0160	24	743.42	0.00	0.0000	12	743.42	18	1212+68.11	11		0.0000	0.00	743.42					5.83	-0.0400	-0.23	743.19	**END TANGENT RUNOUT, BEGIN SUPER TRANSITION**
742.62	-0.40	-0.0400	10	743.02	-0.38	-0.0160	24	743.41	-0.03	-0.0023	12	743.44	18	1212+75.00	11		0.0023	0.03	743.46					5.83	-0.0400	-0.23	743.23	
742.59	-0.40	-0.0400	10	742.99	-0.38	-0.0160	24	743.37	-0.13	-0.0106	12	743.50	18	1213+00.00	11		0.0106	0.12	743.62					5.83	-0.0400	-0.23	743.38	
742.57	-0.40	-0.0400	10	742.97	-0.38	-0.0160	24	743.36	-0.19	-0.0160	12	743.55	18	1213+16.11	11		0.0160	0.18	743.73					5.83	-0.0400	-0.23	743.49	
742.57	-0.40	-0.0400	10	742.97	-0.41	-0.0170	24	743.38	-0.20	-0.0170	12	743.58	18	1213+25.00	11		0.0170	0.19	743.77					5.83	-0.0400	-0.23	743.53	
742.55	-0.40	-0.0400	10	742.95	-0.47	-0.0198	24	743.42	-0.24	-0.0198	12	743.66	18	1213+50.00	11		0.0198	0.22	743.88					5.83	-0.0400	-0.23	743.64	
742.53	-0.40	-0.0400	10	742.93	-0.54	-0.0225	24	743.47	-0.27	-0.0225	12	743.74	18	1213+75.00	11		0.0225	0.25	743.99					5.83	-0.0400	-0.23	743.75	
742.51	-0.40	-0.0400	10	742.91	-0.61	-0.0253	24	743.52	-0.30	-0.0253	12	743.82	18	1214+00.00	11		0.0253	0.28	744.10					5.83	-0.0400	-0.23	743.87	
742.49	-0.40	-0.0400	10	742.89	-0.67	-0.0281	24	743.56	-0.34	-0.0281	12	743.90	18	1214+25.00	11		0.0281	0.31	744.21					5.83	-0.0400	-0.23	743.98	
742.47	-0.40	-0.0400	10	742.87	-0.72	-0.0300	24	743.59	-0.36	-0.0300	12	743.95	18	1214+42.11	11		0.0300	0.33	744.28					5.83	-0.0400	-0.23	744.05	**MEDIAN SHOULDER SLOPE BREAK**
742.47	-0.40	-0.0400	10	742.87	-0.74	-0.0309	24	743.61	-0.37	-0.0309	12	743.98	18	1214+50.00	11		0.0309	0.34	744.32	2	0.0309	0.06	744.38	3.83	-0.0400	-0.15	744.17	
742.46	-0.40	-0.0400	10	742.86	-0.78	-0.0324	24	743.64	-0.39	-0.0324	12	744.03	18	1214+64.11	11		0.0324	0.36	744.39	2	0.0324	0.06	744.45	3.83	-0.0400	-0.15	744.23	**PC**
742.45	-0.40	-0.0400	10	742.85	-0.81	-0.0337	24	743.66	-0.40	-0.0337	12	744.06	18	1214+75.00	11		0.0337	0.37	744.43	2	0.0337	0.07	744.50	3.83	-0.0400	-0.15	744.28	
742.43	-0.40	-0.0400	10	742.83	-0.87	-0.0364	24	743.70	-0.44	-0.0364	12	744.14	18	1215+00.00	11		0.0364	0.40	744.54	2	0.0364	0.07	744.61	3.83	-0.0400	-0.15	744.39	
742.41	-0.40	-0.0400	10	742.81	-0.94	-0.0392	24	743.75	-0.47	-0.0392	12	744.22	18	1215+25.00	11		0.0392	0.43	744.65	2	0.0392	0.08	744.73	3.83	-0.0400	-0.15	744.50	
742.40	-0.40	-0.0400	10	742.80	-0.96	-0.0400	24	743.76	-0.48	-0.0400	12	744.24	18	1215+32.11	11		0.0400	0.44	744.68	2	0.0400	0.08	744.76	3.83	-0.0400	-0.15	744.53	
742.37	-0.42	-0.0420	10	742.79	-1.01	-0.0420	24	743.80	-0.50	-0.0420	12	744.30	18	1215+50.00	11		0.0420	0.46	744.76	2	0.0420	0.08	744.85	3.83	-0.0400	-0.15	744.61	
742.32	-0.45	-0.0448	10	742.77	-1.07	-0.0448	24	743.84	-0.54	-0.0448	12	744.38	18	1215+75.00	11		0.0448	0.49	744.87	2	0.0448	0.09	744.96	3.83	-0.0400	-0.15	744.72	
742.30	-0.46	-0.0460	10	742.76	-1.10	-0.0460	24	743.87	-0.55	-0.0460	12	744.42	18	1215+86.11	11		0.0460	0.51	744.93	2	0.0460	0.09	745.02	3.83	-0.0400	-0.15	744.77	**END SUPER TRANSISITON, BEGIN FULL SUPER**
FULL SUPER																												
741.44	-0.46	-0.0460	10	741.90	-1.10	-0.0460	24	743.01	-0.55	-0.0460	12	743.56	18	1263+70.80	11		0.0460	0.51	744.07	2	0.0460	0.09	744.16	3.83	-0.0400	-0.15	743.91	**END FULL SUPER, BEGIN SUPER TRANSITION**
741.47	-0.46	-0.0455	10	741.93	-1.09	-0.0455	24	743.02	-0.55	-0.0455	12	743.57	18	1263+75.00	11		0.0455	0.50	744.07	2	0.0455	0.09	744.16	3.83	-0.0400	-0.15	743.91	
741.65	-0.43	-0.0428	10	742.08	-1.03	-0.0428	24	743.11	-0.51	-0.0428	12	743.62	18	1264+00.00	11		0.0428	0.47	744.09	2	0.0428	0.09	744.18	3.83	-0.0400	-0.15	743.94	
741.85	-0.40	-0.0400	10	742.25	-0.96	-0.0400	24	743.21	-0.48	-0.0400	12	743.69	18	1264+24.80	11		0.0400	0.44	744.13	2	0.0400	0.08	744.21	3.83	-0.0400	-0.15	743.98	
741.85	-0.40	-0.0400	10	742.25	-0.96	-0.0400	24	743.21	-0.48	-0.0400	12	743.69	18	1264+25.00	11		0.0400	0.44	744.13	2	0.0400	0.08	744.21	3.83	-0.0400	-0.15	743.98	
742.03	-0.40	-0.0400	10	742.43	-0.89	-0.0372	24	743.32	-0.45	-0.0372	12	743.77	18	1264+50.00	11		0.0372	0.41	744.18	2	0.0372	0.07	744.25	3.83	-0.0400	-0.15	744.03	
742.22	-0.40	-0.0400	10	742.62	-0.83	-0.0344	24	743.45	-0.41	-0.0344	12	743.86	18	1264+75.00	11		0.0344	0.38	744.24	2	0.0344	0.07	744.31	3.83	-0.0400	-0.15	744.09	
742.35	-0.40	-0.0400	10	742.75	-0.78	-0.0324	24	743.53	-0.39	-0.0324	12	743.92	18	1264+92.80	11		0.0324	0.36	744.28	2	0.0324	0.06	744.34	3.83	-0.0400	-0.15	744.12	**PT**
742.41	-0.40	-0.0400	10	742.81	-0.76	-0.0316	24	743.57	-0.38	-0.0316	12	743.95	18	1265+00.00	11		0.0316	0.35	744.30	2	0.0316	0.06	744.36	3.83	-0.0400	-0.15	744.14	
742.52	-0.40	-0.0400	10	742.92	-0.72	-0.0300	24	743.64	-0.36	-0.0300	12	744.00	18	1265+14.80	11		0.0300	0.33	744.33					5.83	-0.0400	-0.23	744.10	**SHOULDER BREAK, MEDIAN**
742.60	-0.40	-0.0400	10	743.00	-0.69	-0.0289	24	743.69	-0.35	-0.0289	12	744.04	18	1265+25.00	11		0.0289	0.32	744.36					5.83	-0.0400	-0.23	744.12	
742.79	-0.40	-0.0400	10	743.19	-0.63	-0.0261	24	743.82	-0.31	-0.0261	12	744.13	18	1265+50.00	11		0.0261	0.29	744.42					5.83	-0.0400	-0.23	744.18	
742.98	-0.40	-0.0400	10	743.38	-0.56	-0.0233	24	743.94	-0.28	-0.0233	12	744.22	18	1265+75.00	11		0.0233	0.26	744.47					5.83	-0.0400	-0.23	744.24	
743.17	-0.40	-0.0400	10	743.57	-0.49	-0.0205	24	744.06	-0.25	-0.0205	12	744.31	18	1266+00.00	11		0.0205	0.23	744.53					5.83	-0.0400	-0.23	744.30	
743.36	-0.40	-0.0400	10	743.76	-0.43	-0.0178	24	744.18	-0.21	-0.0178	12	744.40	18	1266+25.00	11		0.0178	0.20	744.59					5.83	-0.0400	-0.23	744.36	
743.47	-0.40	-0.0400	10	743.87	-0.38	-0.0160	24	744.26	-0.19	-0.0160	12	744.45	18	1266+40.80	11		0.0160	0.18	744.63					5.83	-0.0400	-0.23	744.39	
743.51	-0.40	-0.0400	10	743.91	-0.38	-0.0160	24	744.29	-0.19	-0.0160	12	744.49	18	1266+50.00	11		0.0129	0.14	744.63					5.83	-0.0400	-0.23	744.40	
743.60	-0.40	-0.0400	10	744.00	-0.38	-0.0160	24	744.38	-0.19	-0.0160	12	744.58	18	1266+75.00	11		0.0046	0.05	744.63					5.83	-0.0400	-0.23	744.39	
743.64	-0.40	-0.0400	10	744.04	-0.38	-0.0160	24	744.43	-0.19	-0.0160	12	744.62	18	1266+88.80	11		0.0000	0.00	744.62					5.83	-0.0400	-0.23	744.39	**END SUPER TRANSITION, BEGIN TANGET RUNOUT**
743.69	-0.40	-0.0400	10	744.09	-0.38	-0.0160	24	744.47	-0.19	-0.0160	12	744.67	18	1267+00.00	11		-0.0037	-0.04	744.62					5.83	-0.0400	-0.23	744.39	
743.78	-0.40	-0.0400	10	744.18	-0.38	-0.0160	24	744.56	-0.19	-0.0160	12	744.75	18	1267+25.00	11		-0.0121	-0.13	744.62					5.83	-0.0400	-0.23	744.39	
743.82	-0.40	-0.0400	10	744.22	-0.38	-0.0160	24	744.61	-0.19	-0.0160	12	744.80	18	1267+36.80	11		-0.0160	-0.18	744.62					5.83	-0.0400	-0.23	744.39	**END TANGENT RUNOUT, NORMAL CROWN**

1:250 (transition rate, applies to the 742.77 – 743.82 rows)

1:250 (transition rate, applies to the 741.44 – 744.39 rows)

SUPERELEVATION TABLE-LEFT SIDE
U.S. 33 WESTBOUND

DESIGN AGENCY

DESIGNER JRE

REVIEWER RN 08/15/25

PROJECT ID 121811

SHEET P.465 | TOTAL P.660

FRA/FAI-33-22.99/0.00

MODEL: PI STA 1243+94.77 (Left) PAPERSIZE: 34x22 (in.) DATE: 8/26/2025 TIME: 10:30:32 PM PLTDRV: OHDOT_PDF.pltcfg PENTBL: OHDOT_Pen.tbl USER: jespelage@ljbinc.com WORKSPACE: OHDOTCEv02 WORKSET: 119387 PRODUCT: OpenRoadsDesigner 24.00.00.205
pw:\\ohiodot-pw.bentley.com:ohiodot-pw-02\Documents\01 Active Projects\District 06\Franklin\119387\401-Engineering_LJB\Roadway\Sheets\119387_GE002.dgn

SUPERELEVATION TABLE - CURVE 2

P.I. STA. 1243+94.77 Dc = 1^28'00"

REMARKS	INSIDE SHOULDER				INSIDE EDGE					POINT OF ROTATION (PROFILE GRADE)			CENTERLINE OF LANES					OUTSIDE EDGE -					OUTSIDE SHOULDER			
	ELEVATION	ELEVATION CORRECTION	CROSS SLOPE	WIDTH	ELEVATION	ELEVATION CORRECTION	CROSS SLOPE	TRANSITION RATE	WIDTH	STATION	OFFSET	ELEVATION	WIDTH	TRANSITION RATE	CROSS SLOPE	ELEVATION CORRECTION	ELEVATION	WIDTH	TRANSITION RATE	CROSS SLOPE	ELEVATION CORRECTION	ELEVATION	WIDTH	CROSS SLOPE	ELEVATION CORRECTION	ELEVATION
NC, BEGIN TANGENT RUNOUT	743.30	0.00	-0.0400		743.30	-0.18	-0.0160		11	1211+24.11	18'	743.48	12		0.0160	0.19	743.67	24		-0.0160	-0.38	743.29	10	-0.0400	-0.40	742.89
	743.30	0.00	-0.0400		743.30	-0.18	-0.0160		11	1211+25.00	18'	743.48	12		0.0160	0.19	743.67	24		-0.0159	-0.38	743.29	10	-0.0400	-0.40	742.89
	743.25	0.00	-0.0400		743.25	-0.18	-0.0160		11	1211+50.00	18'	743.42	12		0.0160	0.19	743.61	24		-0.0117	-0.28	743.33	10	-0.0400	-0.40	742.93
	743.21	0.00	-0.0400		743.21	-0.18	-0.0160		11	1211+75.00	18'	743.38	12		0.0160	0.19	743.57	24		-0.0075	-0.18	743.39	10	-0.0400	-0.40	742.99
	743.19	0.00	-0.0400		743.19	-0.18	-0.0160		11	1212+00.00	18'	743.36	12		0.0160	0.19	743.56	24		-0.0034	-0.08	743.48	10	-0.0400	-0.40	743.08
END TANGENT RUNOUT, BEGIN SUPER TRANSITION	743.18	0.00	-0.0400		743.18	-0.18	-0.0160		11	1212+20.11	18'	743.36	12		0.0160	0.19	743.55	24		0.0000	0.00	743.55	10	-0.0400	-0.40	743.15
	743.19	0.00	-0.0400		743.19	-0.18	-0.0160		11	1212+25.00	18'	743.37	12		0.0160	0.19	743.56	24		0.0008	0.02	743.58	10	-0.0400	-0.40	743.18
	743.22	0.00	-0.0400		743.22	-0.18	-0.0160		11	1212+50.00	18'	743.39	12		0.0160	0.19	743.58	24		0.0050	0.12	743.70	10	-0.0400	-0.40	743.30
	743.24	0.00	-0.0400		743.24	-0.18	-0.0160		11	1212+68.11	18'	743.42	12		0.0160	0.19	743.61	24		0.0080	0.19	743.80	10	-0.0400	-0.40	743.40
	743.26	0.00	-0.0400		743.26	-0.18	-0.0160		11	1212+75.00	18'	743.44	12		0.0160	0.19	743.63	24		0.0091	0.22	743.85	10	-0.0400	-0.40	743.45
	743.33	0.00	-0.0400		743.33	-0.18	-0.0160		11	1213+00.00	18'	743.50	12		0.0160	0.19	743.69	24		0.0133	0.32	744.01	10	-0.0400	-0.40	743.61
	743.37	0.00	-0.0400		743.37	-0.18	-0.0160		11	1213+16.11	18'	743.55	12		0.0160	0.19	743.74	24		0.0160	0.38	744.13	10	-0.0400	-0.40	743.73
	743.39	0.00	-0.0400		743.39	-0.19	-0.0170		11	1213+25.00	18'	743.58	12		0.0170	0.20	743.78	24		0.0170	0.41	744.19	10	-0.0400	-0.40	743.79
	743.44	0.00	-0.0400		743.44	-0.22	-0.0198		11	1213+50.00	18'	743.66	12		0.0198	0.24	743.90	24		0.0198	0.47	744.37	10	-0.0400	-0.40	743.97
	743.49	0.00	-0.0400		743.49	-0.25	-0.0225		11	1213+75.00	18'	743.74	12		0.0225	0.27	744.01	24		0.0225	0.54	744.55	10	-0.0400	-0.40	744.15
	743.54	0.00	-0.0400		743.54	-0.28	-0.0253		11	1214+00.00	18'	743.82	12		0.0253	0.30	744.12	24		0.0253	0.61	744.73	10	-0.0400	-0.40	744.33
	743.59	0.00	-0.0400		743.59	-0.31	-0.0281		11	1214+25.00	18'	743.90	12		0.0281	0.34	744.24	24		0.0281	0.67	744.91	10	-0.0400	-0.40	744.51
SHOULDER SLOPE BREAK, OUTSIDE	743.62	0.00	-0.0400		743.62	-0.33	-0.0300		11	1214+42.11	18'	743.95	12		0.0300	0.36	744.31	24		0.0300	0.72	745.03	10	-0.0400	-0.40	744.63
	743.64	0.00	-0.0400		743.64	-0.34	-0.0309		11	1214+50.00	18'	743.98	12		0.0309	0.37	744.35	24		0.0309	0.74	745.09	10	-0.0391	-0.39	744.70
PC	743.67	0.00	-0.0400		743.67	-0.36	-0.0324		11	1214+64.11	18'	744.03	12		0.0324	0.39	744.42	24		0.0324	0.78	745.20	10	-0.0376	-0.38	744.82
	743.69	0.00	-0.0400		743.69	-0.37	-0.0337		11	1214+75.00	18'	744.06	12		0.0337	0.40	744.46	24		0.0337	0.81	745.27	10	-0.0363	-0.36	744.91
	743.74	0.00	-0.0400		743.74	-0.40	-0.0364		11	1215+00.00	18'	744.14	12		0.0364	0.44	744.58	24		0.0364	0.87	745.45	10	-0.0336	-0.34	745.12
	743.79	0.00	-0.0400		743.79	-0.43	-0.0392		11	1215+25.00	18'	744.22	12		0.0392	0.47	744.69	24		0.0392	0.94	745.63	10	-0.0308	-0.31	745.32
	743.80	0.00	-0.0400		743.80	-0.44	-0.0400		11	1215+32.11	18'	744.24	12		0.0400	0.48	744.72	24		0.0400	0.96	745.68	10	-0.0300	-0.30	745.38
	743.84	0.00	-0.0420		743.84	-0.46	-0.0420		11	1215+50.00	18'	744.30	12		0.0420	0.50	744.80	24		0.0420	1.01	745.81	10	-0.0280	-0.28	745.53
	743.89	0.00	-0.0448		743.89	-0.49	-0.0448		11	1215+75.00	18'	744.38	12		0.0448	0.54	744.92	24		0.0448	1.07	745.99	10	-0.0252	-0.25	745.74
END SUPER TRANSISITON, BEGIN FULL SUPER	743.91	0.00	-0.0460		743.91	-0.51	-0.0460		11	1215+86.11	18'	744.42	12		0.0460	0.55	744.97	24		0.0460	1.10	746.08	10	-0.0240	-0.24	745.84
	FULL SUPER																									
END FULL SUPER, BEGIN SUPER TRANSITION	743.05	0.00	-0.0460		743.05	-0.51	-0.0460		11	1263+70.80	18'	743.56	12		0.0460	0.55	744.11	24		0.0460	1.10	745.22	10	-0.0240	-0.24	744.98
	743.06	0.00	-0.0460		743.06	-0.50	-0.0455		11	1263+75.00	18'	743.57	12		0.0455	0.55	744.11	24		0.0455	1.09	745.20	10	-0.0245	-0.24	744.96
	743.15	0.00	-0.0460		743.15	-0.47	-0.0428		11	1264+00.00	18'	743.62	12		0.0428	0.51	744.13	24		0.0428	1.03	745.16	10	-0.0272	-0.27	744.89
	743.25	0.00	-0.0460		743.25	-0.44	-0.0400		11	1264+24.80	18'	743.69	12		0.0400	0.48	744.17	24		0.0400	0.96	745.13	10	-0.0300	-0.30	744.83
	743.25	0.00	-0.0455		743.25	-0.44	-0.0400		11	1264+25.00	18'	743.69	12		0.0400	0.48	744.17	24		0.0400	0.96	745.13	10	-0.0300	-0.30	744.83
	743.36	0.00	-0.0428		743.36	-0.41	-0.0372		11	1264+50.00	18'	743.77	12		0.0372	0.45	744.22	24		0.0372	0.89	745.11	10	-0.0328	-0.33	744.78
	743.48	0.00	-0.0400		743.48	-0.38	-0.0344		11	1264+75.00	18'	743.86	12		0.0344	0.41	744.27	24		0.0344	0.83	745.10	10	-0.0356	-0.36	744.74
PT	743.56	0.00	-0.0400		743.56	-0.36	-0.0324		11	1264+92.80	18'	743.92	12		0.0324	0.39	744.31	24		0.0324	0.78	745.09	10	-0.0376	-0.38	744.71
	743.60	0.00	-0.0400		743.60	-0.35	-0.0316		11	1265+00.00	18'	743.95	12		0.0316	0.38	744.33	24		0.0316	0.76	745.09	10	-0.0384	-0.38	744.71
OUTSIDE SHOULDER SLOPE BREAK	743.67	0.00	-0.0400		743.67	-0.33	-0.0300		11	1265+14.80	18'	744.00	12		0.0300	0.36	744.36	24		0.0300	0.72	745.08	10	-0.0400	-0.40	744.68
	743.72	0.00	-0.0400		743.72	-0.32	-0.0289		11	1265+25.00	18'	744.04	12		0.0289	0.35	744.39	24		0.0289	0.69	745.08	10	-0.0400	-0.40	744.68
	743.84	0.00	-0.0400		743.84	-0.29	-0.0261		11	1265+50.00	18'	744.13	12		0.0261	0.31	744.44	24		0.0261	0.63	745.07	10	-0.0400	-0.40	744.67
	743.96	0.00	-0.0400		743.96	-0.26	-0.0233		11	1265+75.00	18'	744.22	12		0.0233	0.28	744.50	24		0.0233	0.56	745.06	10	-0.0400	-0.40	744.66
	744.08	0.00	-0.0400		744.08	-0.23	-0.0205		11	1266+00.00	18'	744.31	12		0.0205	0.25	744.55	24		0.0205	0.49	745.05	10	-0.0400	-0.40	744.65
	744.20	0.00	-0.0400		744.20	-0.20	-0.0178		11	1266+25.00	18'	744.40	12		0.0178	0.21	744.61	24		0.0178	0.43	745.04	10	-0.0400	-0.40	744.64
	744.27	0.00	-0.0400		744.27	-0.18	-0.0160		11	1266+40.80	18'	744.45	12		0.0160	0.19	744.64	24		0.0160	0.38	745.03	10	-0.0400	-0.40	744.63
	744.31	0.00	-0.0400		744.31	-0.18	-0.0160		11	1266+50.00	18'	744.49	12		0.0160	0.19	744.68	24		0.0145	0.35	745.03	10	-0.0400	-0.40	744.63
	744.40	0.00	-0.0400		744.40	-0.18	-0.0160		11	1266+75.00	18'	744.58	12		0.0160	0.19	744.77	24		0.0103	0.25	745.01	10	-0.0400	-0.40	744.61
	744.44	0.00	-0.0400		744.44	-0.18	-0.0160		11	1266+88.80	18'	744.62	12		0.0160	0.19	744.81	24		0.0080	0.19	745.00	10	-0.0400	-0.40	744.60
	744.49	0.00	-0.0400		744.49	-0.18	-0.0160		11	1267+00.00	18'	744.67	12		0.0160	0.19	744.86	24		0.0061	0.15	745.00	10	-0.0400	-0.40	744.60
	744.58	0.00	-0.0400		744.58	-0.18	-0.0160		11	1267+25.00	18'	744.75	12		0.0160	0.19	744.95	24		0.0020	0.05	744.99	10	-0.0400	-0.40	744.59
END SUPER TRANSISITION, BEGIN TANGENT RUN OUT	744.62	0.00	-0.0400		744.62	-0.18	-0.0160		11	1267+36.80	18'	744.80	12		0.0160	0.19	744.99	24		0.0000	0.00	744.99	10	-0.0400	-0.40	744.59
	744.67	0.00	-0.0400		744.67	-0.18	-0.0160		11	1267+50.00	18'	744.84	12		0.0160	0.19	745.04	24		-0.0022	-0.05	744.98	10	-0.0400	-0.40	744.58
	744.76	0.00	-0.0400		744.76	-0.18	-0.0160		11	1267+75.00	18'	744.93	12		0.0160	0.19	745.13	24		-0.0064	-0.15	744.97	10	-0.0400	-0.40	744.57
	744.85	0.00	-0.0400		744.85	-0.18	-0.0160		11	1268+00.00	18'	745.02	12		0.0160	0.19	745.21	24		-0.0105	-0.25	744.96	10	-0.0400	-0.40	744.56
	744.94	0.00	-0.0400		744.94	-0.18	-0.0160		11	1268+25.00	18'	745.11	12		0.0160	0.19	745.30	24		-0.0147	-0.35	744.95	10	-0.0400	-0.40	744.55
END TANGENT RUNOUT, NORMAL CROWN	744.96	0.00	-0.0400		744.96	-0.18	-0.0160		11	1268+32.80	18'	745.14	12		0.0160	0.19	745.33	24		-0.0160	-0.38	744.95	10	-0.0400	-0.40	744.55

SUPERELEVATION TABLE-RIGHT SIDE
U.S. 33 EASTBOUND

DESIGN AGENCY

DESIGNER JRE

REVIEWER RN 08/15/25

PROJECT ID 121811

SHEET P.466 TOTAL P.660

FRA/FAI-33-22.99/0.00

MODEL: PI STA 1243+94.77 (Right) PAPERSIZE: 34x22 (in.) DATE: 8/26/2025 TIME: 10:30:34 PM PLTDRV: OHDOT_PDF.pltcfg PENTBL: OHDOT_Pen.tbl USER: jespelage@ljbinc.com WORKSPACE: OHDOTCEv02 WORKSET: 119387 PRODUCT: OpenRoadsDesigner 24.00.00.205
pw:\\ohiodot-pw.bentley.com:ohiodot-pw-02\Documents\01 Active Projects\District 06\Franklin\119387\401-Engineering_LB\Roadway\Sheets\119387_GE002.dgn

SUPERELEVATION TABLE - CURVE 3

P.I. STA. 1306+15.35 — Dc = 1^28'00"

OUTSIDE SHOULDER				OUTSIDE EDGE -					CENTERLINE OF LANES					POINT OF ROTATION (PROFILE GRADE)			INSIDE EDGE					INSIDE SHOULDER				REMARKS
ELEVATION	ELEVATION CORRECTION	CROSS SLOPE	WIDTH	ELEVATION	ELEVATION CORRECTION	CROSS SLOPE	TRANSITION RATE	WIDTH	ELEVATION	ELEVATION CORRECTION	CROSS SLOPE		WIDTH	ELEVATION	OFFSET	STATION	WIDTH		CROSS SLOPE	ELEVATION CORRECTION	ELEVATION	WIDTH	CROSS SLOPE	ELEVATION CORRECTION	ELEVATION	
750.77	-0.40	-0.0400	10	751.17	-0.38	-0.0160		24	751.55	0.19	0.0160		12	751.36	18	1290+21.57	11		-0.0160	-0.18	751.18	5.83	-0.0400	-0.23	750.95	**NC, TANGENT RUNOUT**
750.77	-0.40	-0.0400	10	751.17	-0.37	-0.0154		24	751.54	0.19	0.0160		12	751.35	18	1290+25.00	11		-0.0160	-0.18	751.18	5.83	-0.0400	-0.23	750.94	
750.79	-0.40	-0.0400	10	751.19	-0.27	-0.0113		24	751.46	0.19	0.0160		12	751.27	18	1290+50.00	11		-0.0160	-0.18	751.09	5.83	-0.0400	-0.23	750.86	
750.80	-0.40	-0.0400	10	751.20	-0.17	-0.0071		24	751.37	0.19	0.0160		12	751.18	18	1290+75.00	11		-0.0160	-0.18	751.00	5.83	-0.0400	-0.23	750.77	
750.40	-0.40	-0.0400	10	750.80	-0.47	-0.0196		24	751.27	0.19	0.0160		12	751.08	18	1291+00.00	11		-0.0160	-0.18	750.90	5.83	-0.0400	-0.23	750.67	
750.81	-0.40	-0.0400	10	751.21	0.00	0.0000		24	751.21	0.19	0.0160		12	751.02	18	1291+17.57	11		-0.0160	-0.18	750.84	5.83	-0.0400	-0.23	750.61	**END TANGENT RUNOUT, BEGIN SUPER TRANSITION**
750.79	-0.40	-0.0400	10	751.19	0.03	0.0012		24	751.16	0.19	0.0160		12	750.97	18	1291+25.00	11		-0.0160	-0.18	750.80	5.83	-0.0400	-0.23	750.56	
750.78	-0.40	-0.0400	10	751.18	0.13	0.0054		24	751.05	0.19	0.0160		12	750.86	18	1291+50.00	11		-0.0160	-0.18	750.68	5.83	-0.0400	-0.23	750.45	
750.76	-0.40	-0.0400	10	751.16	0.19	0.0080		24	750.97	0.19	0.0160		12	750.78	18	1291+65.57	11		-0.0160	-0.18	750.60	5.83	-0.0400	-0.23	750.37	
750.76	-0.40	-0.0400	10	751.16	0.23	0.0096		24	750.93	0.19	0.0160		12	750.74	18	1291+75.00	11		-0.0160	-0.18	750.56	5.83	-0.0400	-0.23	750.33	
750.74	-0.40	-0.0400	10	751.14	0.33	0.0137		24	750.81	0.19	0.0160		12	750.62	18	1292+00.00	11		-0.0160	-0.18	750.45	5.83	-0.0400	-0.23	750.21	
750.74	-0.40	-0.0400	10	751.14	0.38	0.0160		24	750.75	0.19	0.0160		12	750.56	18	1292+13.57	11		-0.0160	-0.18	750.38	5.83	-0.0400	-0.23	750.15	
750.73	-0.40	-0.0400	10	751.13	0.41	0.0173		24	750.71	0.21	0.0173		12	750.50	18	1292+25.00	11		-0.0173	-0.19	750.31	5.83	-0.0400	-0.23	750.08	
750.71	-0.40	-0.0400	10	751.11	0.48	0.0200		24	750.63	0.24	0.0200		12	750.39	18	1292+50.00	11		-0.0200	-0.22	750.17	5.83	-0.0400	-0.23	749.93	
750.69	-0.40	-0.0400	10	751.09	0.55	0.0228		24	750.54	0.27	0.0228		12	750.27	18	1292+75.00	11		-0.0228	-0.25	750.02	5.83	-0.0400	-0.23	749.79	
750.68	-0.40	-0.0400	10	751.08	0.61	0.0256		24	750.46	0.31	0.0256		12	750.15	18	1293+00.00	11		-0.0256	-0.28	749.87	5.83	-0.0400	-0.23	749.64	
750.66	-0.40	-0.0400	10	751.06	0.68	0.0284		24	750.38	0.34	0.0284		12	750.04	18	1293+25.00	11		-0.0284	-0.31	749.72	5.83	-0.0400	-0.23	749.49	
750.65	-0.40	-0.0400	10	751.05	0.72	0.0300		24	750.33	0.36	0.0300		12	749.97	18	1293+39.57	11		-0.0300	-0.33	749.64	5.83	-0.0400	-0.23	749.41	**OUSIDE SHOULDER SLOPE BREAK**
750.65	-0.39	-0.0388	10	751.04	0.75	0.0312		24	750.29	0.37	0.0312		12	749.92	18	1293+50.00	11		-0.0312	-0.34	749.58	5.83	-0.0400	-0.23	749.34	
750.66	-0.38	-0.0376	10	751.04	0.78	0.0324		24	750.26	0.39	0.0324		12	749.87	18	1293+61.57	11		-0.0324	-0.36	749.51	5.83	-0.0400	-0.23	749.28	**PC**
750.66	-0.36	-0.0361	10	751.02	0.81	0.0339		24	750.21	0.41	0.0339		12	749.80	18	1293+75.00	11		-0.0339	-0.37	749.43	5.83	-0.0400	-0.23	749.20	
750.67	-0.33	-0.0333	10	751.01	0.88	0.0367		24	750.13	0.44	0.0367		12	749.69	18	1294+00.00	11		-0.0367	-0.40	749.28	5.83	-0.0400	-0.23	749.05	
750.69	-0.31	-0.0305	10	750.99	0.95	0.0395		24	750.04	0.47	0.0395		12	749.57	18	1294+25.00	11		-0.0395	-0.43	749.13	5.83	-0.0400	-0.23	748.90	
750.69	-0.30	-0.0300	10	750.99	0.96	0.0400		24	750.03	0.48	0.0400		12	749.55	18	1294+29.57	11		-0.0400	-0.44	749.11	5.83	-0.0400	-0.23	748.88	**MEDIAN SHOULDER SLOPE**
750.70	-0.28	-0.0277	10	750.97	1.01	0.0423		24	749.96	0.51	0.0423		12	749.45	18	1294+50.00	11		-0.0423	-0.46	748.99	5.83	-0.0423	-0.25	748.74	
750.71	-0.25	-0.0250	10	750.96	1.08	0.0450		24	749.88	0.54	0.0450		12	749.34	18	1294+75.00	11		-0.0450	-0.50	748.84	5.83	-0.0450	-0.26	748.58	
750.71	-0.24	-0.0240	10	750.95	1.10	0.0460		24	749.84	0.55	0.0460		12	749.29	18	1294+83.57	11		-0.0460	-0.51	748.78	5.83	-0.0460	-0.27	748.52	**END SUPER TRANSISITON, BEGIN FULL SUPER**
FULL SUPER																										
743.16	-0.24	-0.0240	10	743.40	1.10	0.0460		24	742.29	0.55	0.0460		12	741.74	18	1316+65.99	11		-0.0460	-0.51	741.23	5.83	-0.0460	-0.27	740.97	**END FULL SUPER, BEGIN SUPER TRANSITION**
743.14	-0.25	-0.0250	10	743.39	1.08	0.0450		24	742.31	0.54	0.0450		12	741.77	18	1316+75.00	11		-0.0450	-0.49	741.28	5.83	-0.0450	-0.26	741.02	
743.11	-0.28	-0.0278	10	743.39	1.01	0.0422		24	742.38	0.51	0.0422		12	741.87	18	1317+00.00	11		-0.0422	-0.46	741.40	5.83	-0.0422	-0.25	741.16	
743.08	-0.30	-0.0300	10	743.38	0.96	0.0400		24	742.42	0.48	0.0400		12	741.94	18	1317+19.99	11		-0.0400	-0.44	741.50	5.83	-0.0400	-0.23	741.27	
743.08	-0.31	-0.0306	10	743.38	0.95	0.0394		24	742.44	0.47	0.0394		12	741.96	18	1317+25.00	11		-0.0394	-0.43	741.53	5.83	-0.0400	-0.23	741.30	
743.05	-0.33	-0.0333	10	743.38	0.88	0.0367		24	742.50	0.44	0.0367		12	742.06	18	1317+50.00	11		-0.0367	-0.40	741.66	5.83	-0.0400	-0.23	741.42	
743.01	-0.36	-0.0361	10	743.37	0.81	0.0339		24	742.56	0.41	0.0339		12	742.15	18	1317+75.00	11		-0.0339	-0.37	741.78	5.83	-0.0400	-0.23	741.55	
742.99	-0.38	-0.0376	10	743.37	0.78	0.0324		24	742.59	0.39	0.0324		12	742.20	18	1317+87.99	11		-0.0324	-0.36	741.84	5.83	-0.0400	-0.23	741.61	**PT**
742.98	-0.39	-0.0389	10	743.37	0.75	0.0311		24	742.62	0.37	0.0311		12	742.25	18	1318+00.00	11		-0.0311	-0.34	741.91	5.83	-0.0400	-0.23	741.67	
742.97	-0.40	-0.0400	10	743.37	0.72	0.0300		24	742.65	0.36	0.0300		12	742.29	18	1318+09.99	11		-0.0300	-0.33	741.96	5.83	-0.0400	-0.23	741.73	**SHOULDER BREAK, MEDIAN**
742.96	-0.40	-0.0400	10	743.36	0.68	0.0283		24	742.68	0.34	0.0283		12	742.34	18	1318+25.00	11		-0.0283	-0.31	742.03	5.83	-0.0400	-0.23	741.80	
742.96	-0.40	-0.0400	10	743.36	0.61	0.0256		24	742.75	0.31	0.0256		12	742.44	18	1318+50.00	11		-0.0256	-0.28	742.16	5.83	-0.0400	-0.23	741.92	
742.95	-0.40	-0.0400	10	743.35	0.55	0.0228		24	742.81	0.27	0.0228		12	742.53	18	1318+75.00	11		-0.0228	-0.25	742.28	5.83	-0.0400	-0.23	742.05	
742.95	-0.40	-0.0400	10	743.35	0.48	0.0200		24	742.87	0.24	0.0200		12	742.63	18	1319+00.00	11		-0.0200	-0.22	742.41	5.83	-0.0400	-0.23	742.18	
742.94	-0.40	-0.0400	10	743.34	0.41	0.0172		24	742.93	0.21	0.0172		12	742.72	18	1319+25.00	11		-0.0172	-0.19	742.53	5.83	-0.0400	-0.23	742.30	
742.95	-0.40	-0.0400	10	743.35	0.38	0.0160		24	742.96	0.19	0.0160		12	742.77	18	1319+35.99	11		-0.0160	-0.18	742.59	5.83	-0.0400	-0.23	742.36	
742.94	-0.40	-0.0400	10	743.34	0.33	0.0137		24	743.01	0.19	0.0160		12	742.82	18	1319+50.00	11		-0.0160	-0.18	742.64	5.83	-0.0400	-0.23	742.41	
742.93	-0.40	-0.0400	10	743.33	0.23	0.0095		24	743.11	0.19	0.0160		12	742.91	18	1319+75.00	11		-0.0160	-0.18	742.74	5.83	-0.0400	-0.23	742.50	
742.93	-0.40	-0.0400	10	743.33	0.19	0.0080		24	743.14	0.19	0.0160		12	742.95	18	1319+83.99	11		-0.0160	-0.18	742.77	5.83	-0.0400	-0.23	742.54	**END SUPER TRANSITION, BEGIN TANGET RUNOUT**
742.93	-0.40	-0.0400	10	743.33	0.13	0.0053		24	743.20	0.19	0.0160		12	743.01	18	1320+00.00	11		-0.0160	-0.18	742.83	5.83	-0.0400	-0.23	742.60	
742.92	-0.40	-0.0400	10	743.32	0.03	0.0012		24	743.30	0.19	0.0160		12	743.10	18	1320+25.00	11		-0.0160	-0.18	742.93	5.83	-0.0400	-0.23	742.69	
742.92	-0.40	-0.0400	10	743.32	0.00	0.0000		24	743.32	0.19	0.0160		12	743.13	18	1320+31.99	11		-0.0160	-0.18	742.95	5.83	-0.0400	-0.23	742.72	**END TANGENT RUNOUT, NORMAL CROWN**
742.85	-0.40	-0.0400	10	743.25	-0.07	-0.0030		24	743.32	0.19	0.0160		12	743.13	18	1320+50.00	11		-0.0160	-0.18	742.95	5.83	-0.0400	-0.23	742.72	
742.75	-0.40	-0.0400	10	743.15	-0.17	-0.0072		24	743.32	0.19	0.0160		12	743.13	18	1320+75.00	11		-0.0160	-0.18	742.95	5.83	-0.0400	-0.23	742.72	
742.65	-0.40	-0.0400	10	743.05	-0.27	-0.0113		24	743.32	0.19	0.0160		12	743.13	18	1321+00.00	11		-0.0160	-0.18	742.95	5.83	-0.0400	-0.23	742.72	
742.55	-0.40	-0.0400	10	742.95	-0.37	-0.0155		24	743.32	0.19	0.0160		12	743.13	18	1321+25.00	11		-0.0160	-0.18	742.95	5.83	-0.0400	-0.23	742.72	
742.54	-0.40	-0.0400	10	742.94	-0.38	-0.0160		24	743.32	0.19	0.0160		12	743.13	18	1321+27.99	11		-0.0160	-0.18	742.95	5.83	-0.0400	-0.23	742.72	

1:250

1:250

SUPERELEVATION TABLE-LEFT SIDE
U.S. 33 WESTBOUND

FRA/FAI-33-22.99/0.00

DESIGN AGENCY

DESIGNER JRE

REVIEWER RN 08/15/25

PROJECT ID 121811

SHEET P.467 | TOTAL P.660

MODEL: GE003L PAPERSIZE: 34x22 (in.) DATE: 8/26/2025 TIME: 10:30:41 PM PLTDRV: OHDOT_PDF.pltcfg PENTBL: OHDOT_Pen.tbl USER: jespelage@ljbinc.com WORKSPACE: OHDOTCEv02 WORKSET: 119387 PRODUCT: OpenRoadsDesigner 24.00.00.205
pw:\\ohiodot-pw.bentley.com:ohiodot-pw-02\Documents\01 Active Projects\District 06\Franklin\119387\401-Engineering_LJB\Roadway\Sheets\119387_GE003.dgn
GE003.dgn

SUPERELEVATION TABLE - CURVE 3

P.I. STA. 1306+15.35 Dc=01-28'-00"

REMARKS	INSIDE SHOULDER								INSIDE EDGE					POINT OF ROTATION (PROFILE GRADE)			CENTERLINE OF LANES				OUTSIDE EDGE -				OUTSIDE SHOULDER			
	ELEVATION	ELEVATION CORRECTION	CROSS SLOPE	WIDTH	ELEVATION	ELEVATION CORRECTION	CROSS SLOPE	WIDTH	ELEVATION	ELEVATION CORRECTION	CROSS SLOPE	TRANSITION RATE	WIDTH	STATION	OFFSET	ELEVATION	WIDTH	CROSS SLOPE	ELEVATION CORRECTION	ELEVATION	WIDTH	CROSS SLOPE	ELEVATION CORRECTION	ELEVATION	WIDTH	CROSS SLOPE	ELEVATION CORRECTION	ELEVATION
NC, BEGIN TANGENT RUNOUT	750.95	-0.23	-0.0400	5.83					751.18	-0.18	-0.0160		11	1290+21.57	18	751.36	12	0.0160	0.19	751.55	24	-0.0160	-0.38	751.17	10	-0.0400	-0.40	750.77
	750.94	-0.23	-0.0400	5.83					751.18	-0.18	-0.0160		11	1290+25.00	18	751.35	12	0.0160	0.19	751.54	24	-0.0160	-0.38	751.16	10	-0.0400	-0.40	750.76
	750.86	-0.23	-0.0400	5.83					751.09	-0.18	-0.0160		11	1290+50.00	18	751.27	12	0.0160	0.19	751.46	24	-0.0160	-0.38	751.08	10	-0.0400	-0.40	750.68
	750.77	-0.23	-0.0400	5.83					751.00	-0.18	-0.0160		11	1290+75.00	18	751.18	12	0.0160	0.19	751.37	24	-0.0160	-0.38	750.99	10	-0.0400	-0.40	750.59
	750.67	-0.23	-0.0400	5.83					750.90	-0.18	-0.0160		11	1291+00.00	18	751.08	12	0.0160	0.19	751.27	24	-0.0160	-0.38	750.89	10	-0.0400	-0.40	750.49
END TANGENT RUNOUT, BEGIN SUPER TRANSITION	750.59	-0.23	-0.0400	5.83					750.82	-0.18	-0.0160		11	1291+17.57	18	751.00	12	0.0160	0.19	751.19	24	-0.0160	-0.38	750.81	10	-0.0400	-0.40	750.41
	750.59	-0.23	-0.0400	5.83					750.82	-0.15	-0.0135		11	1291+25.00	18	750.97	12	0.0135	0.16	751.13	24	-0.0160	-0.38	750.75	10	-0.0400	-0.40	750.35
	750.56	-0.23	-0.0400	5.83					750.80	-0.06	-0.0052		11	1291+50.00	18	750.86	12	0.0052	0.06	750.92	24	-0.0160	-0.38	750.53	10	-0.0400	-0.40	750.13
	750.55	-0.23	-0.0400	5.83					750.78	0.00	0.0000		11	1291+65.57	18	750.78	12	0.0000	0.00	750.78	24	-0.0160	-0.38	750.40	10	-0.0400	-0.40	750.00
	750.54	-0.23	-0.0400	5.83					750.77	0.03	0.0031		11	1291+75.00	18	750.74	12	-0.0031	-0.04	750.70	24	-0.0160	-0.38	750.32	10	-0.0400	-0.40	749.92
	750.51	-0.23	-0.0400	5.83					750.75	0.13	0.0115		11	1292+00.00	18	750.62	12	-0.0115	-0.14	750.48	24	-0.0160	-0.38	750.10	10	-0.0400	-0.40	749.70
	750.50	-0.23	-0.0400	5.83					750.74	0.18	0.0160		11	1292+13.57	18	750.56	12	-0.0160	-0.19	750.37	24	-0.0160	-0.38	749.98	10	-0.0400	-0.40	749.58
	750.46	-0.23	-0.0400	5.83					750.69	0.19	0.0173		11	1292+25.00	18	750.50	12	-0.0173	-0.21	750.30	24	-0.0173	-0.41	749.88	10	-0.0400	-0.40	749.48
	750.37	-0.23	-0.0400	5.83					750.61	0.22	0.0200		11	1292+50.00	18	750.39	12	-0.0200	-0.24	750.15	24	-0.0200	-0.48	749.67	10	-0.0400	-0.40	749.27
	750.29	-0.23	-0.0400	5.83					750.52	0.25	0.0228		11	1292+75.00	18	750.27	12	-0.0228	-0.27	750.00	24	-0.0228	-0.55	749.45	10	-0.0400	-0.40	749.05
	750.20	-0.23	-0.0400	5.83					750.44	0.28	0.0256		11	1293+00.00	18	750.15	12	-0.0256	-0.31	749.85	24	-0.0256	-0.61	749.23	10	-0.0400	-0.40	748.83
	750.12	-0.23	-0.0400	5.83					750.35	0.31	0.0284		11	1293+25.00	18	750.04	12	-0.0284	-0.34	749.70	24	-0.0284	-0.68	749.02	10	-0.0400	-0.40	748.62
SHOULDER SLOPE BREAK, INSIDE MEDIAN	750.07	-0.23	-0.0400	5.83					750.30	0.33	0.0300		11	1293+39.57	18	749.97	12	-0.0300	-0.36	749.61	24	-0.0300	-0.72	748.89	10	-0.0400	-0.40	748.49
	750.11	-0.15	-0.0400	3.83	#####	0.06	0.0312	2	750.26	0.34	0.0312		11	1293+50.00	18	749.92	12	-0.0312	-0.37	749.55	24	-0.0312	-0.75	748.80	10	-0.0400	-0.40	748.40
PC	750.07	-0.15	-0.0400	3.83	#####	0.06	0.0324	2	750.23	0.36	0.0324		11	1293+61.57	18	749.87	12	-0.0324	-0.39	749.48	24	-0.0324	-0.78	748.70	10	-0.0400	-0.40	748.30
	750.02	-0.15	-0.0400	3.83	#####	0.07	0.0339	2	750.18	0.37	0.0339		11	1293+75.00	18	749.80	12	-0.0339	-0.41	749.40	24	-0.0339	-0.81	748.58	10	-0.0400	-0.40	748.18
	749.94	-0.15	-0.0400	3.83	#####	0.07	0.0367	2	750.09	0.40	0.0367		11	1294+00.00	18	749.69	12	-0.0367	-0.44	749.25	24	-0.0367	-0.88	748.36	10	-0.0400	-0.40	747.96
	749.85	-0.15	-0.0400	3.83	#####	0.08	0.0395	2	750.00	0.43	0.0395		11	1294+25.00	18	749.57	12	-0.0395	-0.47	749.10	24	-0.0395	-0.95	748.15	10	-0.0400	-0.40	747.75
OUTSIDE SHOULDER SLOPE	749.84	-0.15	-0.0400	3.83	#####	0.08	0.0400	2	749.99	0.44	0.0400		11	1294+29.57	18	749.55	12	-0.0400	-0.48	749.07	24	-0.0400	-0.96	748.11	10	-0.0400	-0.40	747.71
	749.76	-0.15	-0.0400	3.83	#####	0.08	0.0423	2	749.91	0.46	0.0423		11	1294+50.00	18	749.45	12	-0.0423	-0.51	748.94	24	-0.0423	-1.01	747.93	10	-0.0423	-0.42	747.51
	749.67	-0.15	-0.0400	3.83	#####	0.09	0.0450	2	749.83	0.50	0.0450		11	1294+75.00	18	749.33	12	-0.0450	-0.54	748.79	24	-0.0450	-1.08	747.71	10	-0.0450	-0.45	747.26
END SUPER TRANSISITON, BEGIN FULL SUPER	749.64	-0.15	-0.0400	3.83	#####	0.09	0.0460	2	749.80	0.51	0.0460		11	1294+83.57	18	749.29	12	-0.0460	-0.55	748.74	24	-0.0460	-1.10	747.63	10	-0.0460	-0.46	747.17
														FULL SUPER														
END FULL SUPER, BEGIN SUPER TRANSITION	742.15	-0.09	-0.0240	3.83	#####	0.09	0.0460	2	742.25	0.51	0.0460		11	1316+65.99	18	741.74	12	-0.0460	-0.55	741.19	24	-0.0460	-1.10	740.08	10	-0.0460	-0.46	739.62
	742.17	-0.10	-0.0250	3.83	#####	0.09	0.0450	2	742.27	0.49	0.0450		11	1316+75.00	18	741.77	12	-0.0450	-0.54	741.23	24	-0.0450	-1.08	740.15	10	-0.0450	-0.45	739.70
	742.23	-0.11	-0.0278	3.83	#####	0.08	0.0422	2	742.33	0.46	0.0422		11	1317+00.00	18	741.87	12	-0.0422	-0.51	741.36	24	-0.0422	-1.01	740.35	10	-0.0422	-0.42	739.93
	742.27	-0.11	-0.0300	3.83	#####	0.08	0.0400	2	742.38	0.44	0.0400		11	1317+19.99	18	741.94	12	-0.0400	-0.48	741.46	24	-0.0400	-0.96	740.50	10	-0.0400	-0.40	740.10
	742.28	-0.12	-0.0306	3.83	#####	0.08	0.0394	2	742.40	0.43	0.0394		11	1317+25.00	18	741.96	12	-0.0394	-0.47	741.49	24	-0.0394	-0.95	740.54	10	-0.0400	-0.40	740.14
	742.33	-0.13	-0.0333	3.83	#####	0.07	0.0367	2	742.46	0.40	0.0367		11	1317+50.00	18	742.06	12	-0.0367	-0.44	741.62	24	-0.0367	-0.88	740.74	10	-0.0400	-0.40	740.34
	742.39	-0.14	-0.0361	3.83	#####	0.07	0.0339	2	742.53	0.37	0.0339		11	1317+75.00	18	742.15	12	-0.0339	-0.41	741.75	24	-0.0339	-0.81	740.93	10	-0.0400	-0.40	740.53
PT	742.41	-0.14	-0.0376	3.83	#####	0.06	0.0324	2	742.56	0.36	0.0324		11	1317+87.99	18	742.20	12	-0.0324	-0.39	741.81	24	-0.0324	-0.78	741.03	10	-0.0400	-0.40	740.63
	742.44	-0.15	-0.0389	3.83	#####	0.06	0.0311	2	742.59	0.34	0.0311		11	1318+00.00	18	742.25	12	-0.0311	-0.37	741.88	24	-0.0311	-0.75	741.13	10	-0.0400	-0.40	740.73
SHOULDER BREAK, MEDIAN	742.39	-0.23	-0.0400	5.83					742.62	0.33	0.0300		11	1318+09.99	18	742.29	12	-0.0300	-0.36	741.93	24	-0.0300	-0.72	741.21	10	-0.0400	-0.40	740.81
	742.42	-0.23	-0.0400	5.83					742.66	0.31	0.0283		11	1318+25.00	18	742.34	12	-0.0283	-0.34	742.00	24	-0.0283	-0.68	741.32	10	-0.0400	-0.40	740.92
	742.49	-0.23	-0.0400	5.83					742.72	0.28	0.0256		11	1318+50.00	18	742.44	12	-0.0256	-0.31	742.13	24	-0.0256	-0.61	741.52	10	-0.0400	-0.40	741.12
	742.55	-0.23	-0.0400	5.83					742.78	0.25	0.0228		11	1318+75.00	18	742.53	12	-0.0228	-0.27	742.26	24	-0.0228	-0.55	741.71	10	-0.0400	-0.40	741.31
	742.62	-0.23	-0.0400	5.83					742.85	0.22	0.0200		11	1319+00.00	18	742.63	12	-0.0200	-0.24	742.39	24	-0.0200	-0.48	741.91	10	-0.0400	-0.40	741.51
	742.68	-0.23	-0.0400	5.83					742.91	0.19	0.0172		11	1319+25.00	18	742.72	12	-0.0172	-0.21	742.52	24	-0.0172	-0.41	742.10	10	-0.0400	-0.40	741.70
	742.71	-0.23	-0.0400	5.83					742.95	0.18	0.0160		11	1319+35.99	18	742.77	12	-0.0160	-0.19	742.58	24	-0.0160	-0.38	742.19	10	-0.0400	-0.40	741.79
	742.71	-0.23	-0.0400	5.83					742.94	0.12	0.0113		11	1319+50.00	18	742.82	12	-0.0113	-0.14	742.68	24	-0.0160	-0.38	742.30	10	-0.0400	-0.40	741.90
	742.71	-0.23	-0.0400	5.83					742.95	0.03	0.0030		11	1319+75.00	18	742.91	12	-0.0030	-0.04	742.88	24	-0.0160	-0.38	742.49	10	-0.0400	-0.40	742.09
END SUPER TRANSITION, BEGIN TANGET RUNOUT	742.72	-0.23	-0.0400	5.83					742.95	0.00	0.0000		11	1319+83.99	18	742.95	12	0.0000	0.00	742.95	24	-0.0160	-0.38	742.57	10	-0.0400	-0.40	742.17
	742.72	-0.23	-0.0400	5.83					742.95	-0.06	-0.0053		11	1320+00.00	18	743.01	12	0.0053	0.06	743.07	24	-0.0160	-0.38	742.69	10	-0.0400	-0.40	742.29
	742.72	-0.23	-0.0400	5.83					742.95	-0.15	-0.0137		11	1320+25.00	18	743.10	12	0.0137	0.16	743.27	24	-0.0160	-0.38	742.88	10	-0.0400	-0.40	742.48
END TANGENT RUNOUT, NORMAL CROWN	742.72	-0.23	-0.0400	5.83					742.95	-0.18	-0.0160		11	1320+31.99	18	743.13	12	0.0160	0.19	743.32	24	-0.0160	-0.38	742.94	10	-0.0400	-0.40	742.54

SUPERELEVATION TABLE-RIGHT SIDE
U.S. 33 EASTBOUND

DESIGN AGENCY

DESIGNER JRE

REVIEWER RN 08/15/25

PROJECT ID 121811

SHEET P.468 TOTAL P.660

FRA/FAI-33-22.99/0.00

MODEL: GE003R PAPERSIZE: 34x22 (in.) DATE: 8/26/2025 TIME: 10:30:43 PM PLTDRV: OHDOT_PDF.pltcfg PENTBL: OHDOT_Pen.tbl USER: jespelage@jjbinc.com WORKSPACE: OHDOTCEv02 WORKSET: 119387 PRODUCT: OpenRoadsDesigner 24.00.00.205
pw:\\ohiodot-pw.bentley.com:ohiodot-pw-02\Documents\01 Active Projects\District 06\Franklin\119387\401-Engineering_LIB\Roadway\Sheets\119387_GE003.dgn

SUPERELEVATION TABLE

P.I. STA. 1340+75.22

Dc = 1^0'00"

OUTSIDE SHOULDER				OUTSIDE EDGE -				CENTERLINE OF LANES					POINT OF ROTATION (PROFILE GRADE)			INSIDE EDGE								INSIDE SHOULDER				REMARKS
ELEVATION	ELEVATION CORRECTION	CROSS SLOPE	WIDTH	ELEVATION	ELEVATION CORRECTION	CROSS SLOPE	WIDTH	ELEVATION	ELEVATION CORRECTION	CROSS SLOPE	TRANSITION RATE	WIDTH	ELEVATION	OFFSET	STATION	WIDTH	CROSS SLOPE	ELEVATION CORRECTION	ELEVATION	WIDTH	CROSS SLOPE	ELEVATION CORRECTION	ELEVATION	WIDTH	CROSS SLOPE	ELEVATION CORRECTION	ELEVATION	
740.15	-0.40	-0.0400	10	740.55	-0.38	-0.0160	24	740.93	0.19	0.0160		12	740.74	18	1331+50.45	11	-0.0160	-0.18	740.56					5.83	-0.0400	-0.23	740.33	**NC, TANGENT RUNOUT**
739.94	-0.40	-0.0400	10	740.34	-0.38	-0.0160	24	740.72	0.09	0.0078		12	740.63	18	1331+75.00	11	-0.0078	-0.09	740.54					5.83	-0.0400	-0.23	740.31	
739.74	-0.40	-0.0400	10	740.14	-0.38	-0.0160	24	740.52	0.00	0.0000		12	740.52	18	1331+98.45	11	0.0000	0.00	740.52					5.83	-0.0400	-0.23	740.29	**END TANGENT RUNOUT, BEGIN SUPER TRANSITION**
739.72	-0.40	-0.0400	10	740.12	-0.38	-0.0160	24	740.51	-0.01	-0.0005		12	740.51	18	1332+00.00	11	0.0005	0.01	740.52					5.83	-0.0400	-0.23	740.29	
739.43	-0.40	-0.0400	10	739.83	-0.38	-0.0160	24	740.21	-0.19	-0.0155		12	740.40	18	1332+25.00	11	0.0155	0.17	740.57					5.83	-0.0400	-0.23	740.34	
739.34	-0.40	-0.0400	10	739.74	-0.38	-0.0160	24	740.12	-0.19	-0.0155		12	740.31	18	1332+45.00	11	0.0155	0.17	740.48					5.83	-0.0400	-0.23	740.25	
739.32	-0.40	-0.0400	10	739.72	-0.38	-0.0160	24	740.11	-0.19	-0.0160		12	740.30	18	1332+46.45	11	0.0160	0.18	740.48					5.83	-0.0400	-0.23	740.24	
739.29	-0.40	-0.0400	10	739.69	-0.39	-0.0164	24	740.09	-0.20	-0.0164		12	740.28	18	1332+50.00	11	0.0164	0.18	740.46					5.83	-0.0400	-0.23	740.23	
739.08	-0.40	-0.0400	10	739.48	-0.46	-0.0192	24	739.94	-0.23	-0.0192		12	740.17	18	1332+75.00	11	0.0192	0.21	740.38					5.83	-0.0400	-0.23	740.15	
738.86	-0.40	-0.0400	10	739.26	-0.53	-0.0219	24	739.79	-0.26	-0.0219		12	740.05	18	1333+00.00	11	0.0219	0.24	740.29					5.83	-0.0400	-0.23	740.06	
738.72	-0.40	-0.0400	10	739.12	-0.57	-0.0238	24	739.69	-0.29	-0.0238		12	739.98	18	1333+16.45	11	0.0238	0.26	740.24					5.83	-0.0400	-0.23	740.01	**PC**
738.65	-0.40	-0.0400	10	739.05	-0.59	-0.0247	24	739.64	-0.30	-0.0247		12	739.94	18	1333+25.00	11	0.0247	0.27	740.21					5.83	-0.0400	-0.23	739.98	
738.43	-0.40	-0.0400	10	738.83	-0.66	-0.0275	24	739.49	-0.33	-0.0275		12	739.82	18	1333+50.00	11	0.0275	0.30	740.13					5.83	-0.0400	-0.23	739.89	
738.24	-0.40	-0.0400	10	738.64	-0.72	-0.0300	24	739.36	-0.36	-0.0300		12	739.72	18	1333+72.45	11	0.0300	0.33	740.05					5.83	-0.0400	-0.23	739.82	
738.22	-0.40	-0.0400	10	738.62	-0.73	-0.0303	24	739.34	-0.36	-0.0303		12	739.71	18	1333+75.00	11	0.0303	0.33	740.04	2	0.0303	0.06	740.10	3.83	-0.0400	-0.15	739.89	
738.01	-0.40	-0.0400	10	738.41	-0.79	-0.0330	24	739.20	-0.40	-0.0330	250:1	12	739.60	18	1333+99.45	11	0.0330	0.36	739.96	2	0.0330	0.07	740.03	3.83	-0.0400	-0.15	739.81	**END SUPER TRANSISITON, BEGIN FULL SUPER**

FULL SUPER

739.90	-0.40	-0.0400	10	740.30	-0.79	-0.0330	24	741.09	-0.40	-0.0330		12	741.49	18'	1347+42.20	11	0.0330	0.36	741.85	2	0.0330	0.07	741.92	3.83	-0.0400	-0.15	741.70	**END FULL SUPER, BEGIN SUPER TRANSITION**
739.95	-0.40	-0.0400	10	740.35	-0.77	-0.0321	24	741.13	-0.39	-0.0321		12	741.51	18'	1347+50.00	11	0.0321	0.35	741.86	2	0.0321	0.06	741.93	3.83	-0.0400	-0.15	741.71	
740.09	-0.40	-0.0400	10	740.49	-0.72	-0.0300	24	741.21	-0.36	-0.0300		12	741.57	18'	1347+69.20	11	0.0300	0.33	741.90					5.83	-0.0400	-0.23	741.67	
740.13	-0.40	-0.0400	10	740.53	-0.70	-0.0294	24	741.23	-0.35	-0.0294		12	741.59	18'	1347+75.00	11	0.0294	0.32	741.91					5.83	-0.0400	-0.23	741.67	
740.30	-0.40	-0.0400	10	740.70	-0.64	-0.0266	24	741.34	-0.32	-0.0266		12	741.66	18'	1348+00.00	11	0.0266	0.29	741.95					5.83	-0.0400	-0.23	741.72	
740.47	-0.40	-0.0400	10	740.87	-0.57	-0.0238	24	741.44	-0.29	-0.0238		12	741.73	18'	1348+25.20	11	0.0238	0.26	741.99					5.83	-0.0400	-0.23	741.76	**PT**
740.65	-0.40	-0.0400	10	741.05	-0.50	-0.0210	24	741.56	-0.25	-0.0210		12	741.81	18'	1348+50.00	11	0.0210	0.23	742.04					5.83	-0.0400	-0.23	741.81	
740.83	-0.40	-0.0400	10	741.23	-0.44	-0.0182	24	741.66	-0.22	-0.0182		12	741.88	18'	1348+75.00	11	0.0182	0.20	742.08					5.83	-0.0400	-0.23	741.85	
740.96	-0.40	-0.0400	10	741.36	-0.38	-0.0160	24	741.75	-0.19	-0.0160		12	741.94	18'	1348+95.20	11	0.0160	0.18	742.12					5.83	-0.0400	-0.23	741.88	
741.00	-0.40	-0.0400	10	741.40	-0.38	-0.0160	24	741.78	-0.17	-0.0144		12	741.96	18'	1349+00.00	11	0.0144	0.16	742.11					5.83	-0.0400	-0.23	741.88	
741.17	-0.40	-0.0400	10	741.57	-0.38	-0.0160	24	741.96	-0.07	-0.0061		12	742.03	18'	1349+25.00	11	0.0061	0.07	742.10					5.83	-0.0400	-0.23	741.86	
741.30	-0.40	-0.0400	10	741.70	-0.38	-0.0160	24	742.08	0.00	0.0000		12	742.08	18'	1349+43.20	11	0.0000	0.00	742.08					5.83	-0.0400	-0.23	741.85	**END SUPER TRANSITION, BEGIN TANGET RUNOUT**
741.35	-0.40	-0.0400	10	741.75	-0.38	-0.0160	24	742.13	0.03	0.0023		12	742.10	18'	1349+50.00	11	-0.0023	-0.02	742.08					5.83	-0.0400	-0.23	741.85	
741.52	-0.40	-0.0400	10	741.92	-0.38	-0.0160	24	742.31	0.13	0.0106		12	742.18	18'	1349+75.00	11	-0.0106	-0.12	742.06					5.83	-0.0400	-0.23	741.83	
741.64	-0.40	-0.0400	10	742.04	-0.38	-0.0160	24	742.42	0.19	0.0160	250:1	12	742.23	18'	1349+91.20	11	-0.0160	-0.18	742.05					5.83	-0.0400	-0.23	741.82	**END TANGENT RUNOUT, NORMAL CROWN**

SUPERELEVATION TABLE-LEFT SIDE
U.S. 33 WESTBOUND

DESIGN AGENCY

DESIGNER JRE

REVIEWER RN 08/15/25

PROJECT ID 121811

SHEET P.469 TOTAL P.660

FRA/FAI-33-22.99/0.00

MODEL: GE004L PAPERSIZE: 34x22 (in.) DATE: 8/26/2025 TIME: 10:30:49 PM PLTDRV: OHDOT_PDF.pltcfg PENTBL: OHDOT_Pen.tbl USER: jespelage@ljbinc.com WORKSPACE: OHDOTCEv02 WORKSET: 119387 PRODUCT: OpenRoadsDesigner 24.00.00.205
pw:\\ohiodot-pw.bentley.com:ohiodot-pw-02\Documents\01 Active Projects\District 06\Franklin\119387\401-Engineering_LJB\Roadway\Sheets\119387_GE004.dgn GE004.dgn

SUPERELEVATION TABLE

P.I. STA. 1340+75.22

Dc = 1^00'00"

REMARKS	INSIDE SHOULDER				INSIDE EDGE					POINT OF ROTATION (PROFILE GRADE)			CENTERLINE OF LANES					OUTSIDE EDGE -					OUTSIDE SHOULDER				
	ELEVATION	ELEVATION CORRECTION	CROSS SLOPE	WIDTH	ELEVATION	ELEVATION CORRECTION	CROSS SLOPE		WIDTH	STATION	OFFSET	ELEVATION	WIDTH		CROSS SLOPE	ELEVATION CORRECTION	ELEVATION	WIDTH	TRANSITION RATE	CROSS SLOPE	ELEVATION CORRECTION	ELEVATION	WIDTH	CROSS SLOPE	ELEVATION CORRECTION	ELEVATION
NC, BEGIN TANGENT RUNOUT	740.77	-0.23	-0.0400	5.83	741.00	-0.18	-0.0160		11	1330+54.45	18	741.18	12		0.0160	0.19	741.37	24		-0.0160	-0.38	740.99	10	-0.0400	-0.40	740.59
	740.68	-0.23	-0.0400	5.83	740.91	-0.18	-0.0160		11	1330+75.00	18	741.09	12		0.0160	0.19	741.28	24		-0.0126	-0.30	740.98	10	-0.0400	-0.40	740.58
	740.56	-0.23	-0.0400	5.83	740.80	-0.18	-0.0160		11	1331+00.00	18	740.97	12		0.0160	0.19	741.17	24		-0.0084	-0.20	740.96	10	-0.0400	-0.40	740.56
	740.45	-0.23	-0.0400	5.83	740.68	-0.18	-0.0160		11	1331+25.00	18	740.86	12		0.0160	0.19	741.05	24		-0.0042	-0.10	740.95	10	-0.0400	-0.40	740.55
	740.33	-0.23	-0.0400	5.83	740.57	-0.18	-0.0160		11	1331+50.00	18	740.74	12		0.0160	0.19	740.94	24		-0.0001	0.00	740.93	10	-0.0400	-0.40	740.53
END TANGENT RUNOUT, BEGIN SUPER TRANSITION	740.33	-0.23	-0.0400	5.83	740.56	-0.18	-0.0160		11	1331+50.45	18	740.74	12		0.0160	0.19	740.93	24		0.0000	0.00	740.93	10	-0.0400	-0.40	740.53
	740.22	-0.23	-0.0400	5.83	740.45	-0.18	-0.0160		11	1331+75.00	18	740.63	12		0.0160	0.19	740.82	24		0.0041	0.10	740.92	10	-0.0400	-0.40	740.52
	739.94	-0.23	-0.0400	5.83	740.18	-0.18	-0.0160		11	1331+98.45	18	740.35	12		0.0160	0.19	740.54	24		0.0080	0.19	740.74	10	-0.0400	-0.40	740.34
	740.10	-0.23	-0.0400	5.83	740.34	-0.18	-0.0160		11	1332+00.00	18	740.51	12		0.0160	0.19	740.71	24		0.0083	0.20	740.90	10	-0.0400	-0.40	740.50
	740.10	-0.23	-0.0400	5.83	740.34	-0.18	-0.0160		11	1332+25.00	18	740.51	12		0.0160	0.19	740.71	24		0.0083	0.20	740.90	10	-0.0400	-0.40	740.50
	739.92	-0.23	-0.0400	5.83	740.16	-0.18	-0.0160		11	1332+45.00	18	740.33	12		0.0160	0.19	740.52	24		0.0158	0.38	740.90	10	-0.0400	-0.40	740.50
	739.89	-0.23	-0.0400	5.83	740.12	-0.18	-0.0160		11	1332+46.45	18	740.30	12		0.0160	0.19	740.49	24		0.0160	0.38	740.88	10	-0.0400	-0.40	740.48
	739.87	-0.23	-0.0400	5.83	740.10	-0.18	-0.0164		11	1332+50.00	18	740.28	12		0.0164	0.20	740.48	24		0.0164	0.39	740.87	10	-0.0400	-0.40	740.47
	739.72	-0.23	-0.0400	5.83	739.96	-0.21	-0.0192		11	1332+75.00	18	740.17	12		0.0192	0.23	740.40	24		0.0192	0.46	740.86	10	-0.0400	-0.40	740.46
	739.58	-0.23	-0.0400	5.83	739.81	-0.24	-0.0219		11	1333+00.00	18	740.05	12		0.0219	0.26	740.32	24		0.0219	0.53	740.84	10	-0.0400	-0.40	740.44
PC	739.49	-0.23	-0.0400	5.83	739.72	-0.26	-0.0238		11	1333+16.45	18	739.98	12		0.0238	0.29	740.27	24		0.0238	0.57	740.84	10	-0.0400	-0.40	740.44
	739.43	-0.23	-0.0400	5.83	739.67	-0.27	-0.0247		11	1333+25.00	18	739.94	12		0.0247	0.30	740.23	24		0.0247	0.59	740.83	10	-0.0400	-0.40	740.43
	739.29	-0.23	-0.0400	5.83	739.52	-0.30	-0.0275		11	1333+50.00	18	739.82	12		0.0275	0.33	740.15	24		0.0275	0.66	740.81	10	-0.0400	-0.40	740.41
OUTSIDE SHOULDER SLOPE BREAK	739.16	-0.23	-0.0400	5.83	739.39	-0.33	-0.0300		11	1333+72.45	18	739.72	12		0.0300	0.36	740.08	24		0.0300	0.72	740.80	10	-0.0400	-0.40	740.40
	739.14	-0.23	-0.0400	5.83	739.37	-0.33	-0.0303		11	1333+75.00	18	739.71	12		0.0303	0.36	740.07	24		0.0303	0.73	740.80	10	-0.0397	-0.40	740.40
END SUPER TRANSISITON, BEGIN FULL SUPER	739.00	-0.23	-0.0400	5.83	739.24	-0.36	-0.0330		11	1333+99.45	18	739.60	12		0.0330	0.40	740.00	24		0.0330	0.79	740.79	10	-0.0370	-0.37	740.42
															FULL SUPER											
END FULL SUPER, BEGIN SUPER TRANSITION	740.89	-0.23	-0.0400	5.83	741.13	-0.36	-0.0330		11	1347+42.20	18	741.49	12		0.0330	0.40	741.89	24		0.0330	0.79	742.68	10	-0.0370	-0.37	742.31
	740.92	-0.23	-0.0400	5.83	741.16	-0.35	-0.0321		11	1347+50.00	18	741.51	12		0.0321	0.39	741.90	24		0.0321	0.77	742.67	10	-0.0379	-0.38	742.29
	741.01	-0.23	-0.0400	5.83	741.24	-0.33	-0.0300		11	1347+69.20	18	741.57	12		0.0300	0.36	741.93	24		0.0300	0.72	742.65	10	-0.0400	-0.40	742.25
	741.03	-0.23	-0.0400	5.83	741.26	-0.32	-0.0294		11	1347+75.00	18	741.59	12		0.0294	0.35	741.94	24		0.0294	0.70	742.64	10	-0.0400	-0.40	742.24
	741.13	-0.23	-0.0400	5.83	741.37	-0.29	-0.0266		11	1348+00.00	18	741.66	12		0.0266	0.32	741.98	24		0.0266	0.64	742.62	10	-0.0400	-0.40	742.22
PT	741.24	-0.23	-0.0400	5.83	741.47	-0.26	-0.0238		11	1348+25.20	18	741.73	12		0.0238	0.29	742.02	24		0.0238	0.57	742.59	10	-0.0400	-0.40	742.19
	741.34	-0.23	-0.0400	5.83	741.58	-0.23	-0.0210		11	1348+50.00	18	741.81	12		0.0210	0.25	742.06	24		0.0210	0.50	742.56	10	-0.0400	-0.40	742.16
	741.45	-0.23	-0.0400	5.83	741.68	-0.20	-0.0182		11	1348+75.00	18	741.88	12		0.0182	0.22	742.10	24		0.0182	0.44	742.54	10	-0.0400	-0.40	742.14
	741.53	-0.23	-0.0400	5.83	741.76	-0.18	-0.0160		11	1348+95.20	18	741.94	12		0.0160	0.19	742.13	24		0.0160	0.38	742.52	10	-0.0400	-0.40	742.12
	741.55	-0.23	-0.0400	5.83	741.78	-0.18	-0.0160		11	1349+00.00	18	741.96	12		0.0160	0.19	742.15	24		0.0152	0.36	742.51	10	-0.0400	-0.40	742.11
	741.62	-0.23	-0.0400	5.83	741.85	-0.18	-0.0160		11	1349+25.00	18	742.03	12		0.0160	0.19	742.22	24		0.0110	0.26	742.49	10	-0.0400	-0.40	742.09
	741.67	-0.23	-0.0400	5.83	741.90	-0.18	-0.0160		11	1349+43.20	18	742.08	12		0.0160	0.19	742.27	24		0.0080	0.19	742.46	10	-0.0400	-0.40	742.06
	741.69	-0.23	-0.0400	5.83	741.93	-0.18	-0.0160		11	1349+50.00	18	742.10	12		0.0160	0.19	742.30	24		0.0069	0.16	742.46	10	-0.0400	-0.40	742.06
	741.77	-0.23	-0.0400	5.83	742.00	-0.18	-0.0160		11	1349+75.00	18	742.18	12		0.0160	0.19	742.37	24		0.0027	0.06	742.43	10	-0.0400	-0.40	742.03
END SUPER TRANSISITION, BEGIN TANGENT RUN OUT	741.82	-0.23	-0.0400	5.83	742.05	-0.18	-0.0160		11	1349+91.20	18	742.23	12		0.0160	0.19	742.42	24		0.0000	0.00	742.42	10	-0.0400	-0.40	742.02
	741.84	-0.23	-0.0400	5.83	742.08	-0.18	-0.0160		11	1350+00.00	18	742.25	12		0.0160	0.19	742.44	24		-0.0015	-0.04	742.41	10	-0.0400	-0.40	742.01
	741.92	-0.23	-0.0400	5.83	742.15	-0.18	-0.0160		11	1350+25.00	18	742.33	12		0.0160	0.19	742.52	24		-0.0056	-0.14	742.38	10	-0.0400	-0.40	741.98
	741.99	-0.23	-0.0400	5.83	742.22	-0.18	-0.0160		11	1350+50.00	18	742.40	12		0.0160	0.19	742.59	24		-0.0098	-0.24	742.36	10	-0.0400	-0.40	741.96
	742.06	-0.23	-0.0400	5.83	742.30	-0.18	-0.0160		11	1350+75.00	18	742.47	12		0.0160	0.19	742.67	24		-0.0140	-0.34	742.33	10	-0.0400	-0.40	741.93
END TANGENT RUNOUT, NORMAL CROWN	742.10	-0.23	-0.0400	5.83	742.33	-0.18	-0.0160		11	1350+87.20	18	742.51	12		0.0160	0.19	742.70	24		-0.0160	-0.38	742.32	10	-0.0400	-0.40	741.92

SUPERELEVATION TABLE-RIGHT SIDE
U.S. 33 EASTBOUND

FRA/FAI-33-22.99/0.00

DESIGN AGENCY

DESIGNER JRE

REVIEWER RN 08/15/25

PROJECT ID 121811

SHEET P.470 TOTAL P.660

MODEL: GE004R PAPERSIZE: 34x22 (in.) DATE: 8/26/2025 TIME: 10:30:50 PM PLTDRV: OHDOT_PDF.pltcfg PENTBL: OHDOT_Pen.tbl USER: jespelage@jjbinc.com WORKSPACE: OHDOTCEv02 WORKSET: 119387 PRODUCT: OpenRoadsDesigner 24.00.00.205
pw:\\ohiodot-pw.bentley.com:ohiodot-pw-02\Documents\01 Active Projects\District 06\Franklin\119387\401-Engineering_LIB\Roadway\Sheets\119387_GE004.dgn

SUPERELEVATION TABLE - CURVE 5

P.I. STA. 1485+56.44

Dc = 1^0'00"

OUTSIDE SHOULDER				OUTSIDE EDGE -					CENTERLINE OF LANES					POINT OF ROTATION (PROFILE GRADE)			INSIDE EDGE					INSIDE SHOULDER				REMARKS
ELEVATION	ELEVATION CORRECTION	CROSS SLOPE	WIDTH	ELEVATION	ELEVATION CORRECTION	CROSS SLOPE	TRANSITION RATE	WIDTH	ELEVATION	ELEVATION CORRECTION	CROSS SLOPE	TRANSITION RATE	WIDTH	ELEVATION	OFFSET	STATION	WIDTH	TRANSITION RATE	CROSS SLOPE	ELEVATION CORRECTION	ELEVATION	WIDTH	CROSS SLOPE	ELEVATION CORRECTION	ELEVATION	
748.90	-0.40	-0.0400	10	749.30	-0.38	-0.0160		24	749.68	0.19	0.0160		12	749.49	18	1447+98.20	11		-0.0160	-0.18	749.31	5.83	-0.0400	-0.23	749.08	**NC, TANGENT RUNOUT**
748.91	-0.40	-0.0400	10	749.31	-0.38	-0.0157		24	749.69	0.19	0.0160		12	749.50	18	1448+00.00	11		-0.0160	-0.18	749.32	5.83	-0.0400	-0.23	749.09	
749.11	-0.40	-0.0400	10	749.51	-0.28	-0.0115		24	749.79	0.19	0.0160		12	749.60	18	1448+25.00	11		-0.0160	-0.18	749.42	5.83	-0.0400	-0.23	749.19	
749.32	-0.40	-0.0400	10	749.72	-0.18	-0.0074		24	749.89	0.19	0.0160		12	749.70	18	1448+50.00	11		-0.0160	-0.18	749.53	5.83	-0.0400	-0.23	749.29	
749.52	-0.40	-0.0400	10	749.92	-0.08	-0.0032		24	750.00	0.19	0.0160		12	749.80	18	1448+75.00	11		-0.0160	-0.18	749.63	5.83	-0.0400	-0.23	749.39	
749.67	-0.40	-0.0400	10	750.07	0.00	0.0000		24	750.07	0.19	0.0160		12	749.88	18	1448+94.20	11		-0.0160	-0.18	749.70	5.83	-0.0400	-0.23	749.47	**END TANGENT RUNOUT, BEGIN SUPER TRANSITION**
749.72	-0.40	-0.0400	10	750.12	0.02	0.0010		24	750.10	0.19	0.0160		12	749.91	18	1449+00.00	11		-0.0160	-0.18	749.73	5.83	-0.0400	-0.23	749.50	
749.92	-0.40	-0.0400	10	750.32	0.12	0.0051		24	750.20	0.19	0.0160		12	750.01	18	1449+25.00	11		-0.0160	-0.18	749.83	5.83	-0.0400	-0.23	749.60	
750.06	-0.40	-0.0400	10	750.46	0.19	0.0080		24	750.27	0.19	0.0160		12	750.08	18	1449+42.20	11		-0.0160	-0.18	749.90	5.83	-0.0400	-0.23	749.67	
750.13	-0.40	-0.0400	10	750.53	0.22	0.0093		24	750.30	0.19	0.0160		12	750.11	18	1449+50.00	11		-0.0160	-0.18	749.94	5.83	-0.0400	-0.23	749.70	
750.29	-0.40	-0.0400	10	750.69	0.30	0.0127		24	750.38	0.19	0.0160		12	750.19	18	1449+70.20	11		-0.0160	-0.18	750.01	5.83	-0.0400	-0.23	749.78	**PC**
750.33	-0.40	-0.0400	10	750.73	0.32	0.0135		24	750.41	0.19	0.0160		12	750.22	18	1449+75.00	11		-0.0160	-0.18	750.04	5.83	-0.0400	-0.23	749.81	
750.46	-0.40	-0.0400	10	750.86	0.38	0.0160		24	750.47	0.19	0.0160		12	750.28	18	1449+90.20	11		-0.0160	-0.18	750.10	5.83	-0.0400	-0.23	749.87	
750.53	-0.40	-0.0400	10	750.93	0.41	0.0171		24	750.52	0.21	0.0171		12	750.32	18	1450+00.00	11		-0.0171	-0.19	750.13	5.83	-0.0400	-0.23	749.90	
750.60	-0.40	-0.0400	10	751.00	0.43	0.0180		24	750.57	0.22	0.0180		12	750.35	18	1450+08.20	11		-0.0180	-0.20	750.15	5.83	-0.0400	-0.23	749.92	**END SUPER TRANSISITON, BEGIN FULL SUPER**

TRANSITION RATE: 250:1

TRANSITION RATE: 250:1

FULL SUPER

752.18	-0.40	-0.0400	10	752.58	0.43	0.0180		24	752.15	0.22	0.0180		12	751.93	18	1462+00.36	11		-0.0180	-0.20	751.73	5.83	-0.0400	-0.23	751.50	**END FULL SUPER, BEGIN SUPER TRANSITION**
752.05	-0.40	-0.0400	10	752.45	0.38	0.0160		24	752.06	0.19	0.0160		12	751.87	18	1462+18.36	11		-0.0160	-0.18	751.69	5.83	-0.0400	-0.23	751.46	
751.99	-0.40	-0.0400	10	752.39	0.36	0.0149		24	752.03	0.18	0.0149		12	751.85	18	1462+25.00	11		-0.0149	-0.16	751.69	5.83	-0.0400	-0.23	751.45	
751.87	-0.40	-0.0400	10	752.27	0.30	0.0127		24	751.96	0.15	0.0127		12	751.81	18	1462+38.36	11		-0.0127	-0.14	751.67	5.83	-0.0400	-0.23	751.44	**PT**
751.76	-0.40	-0.0400	10	752.16	0.26	0.0107		24	751.90	0.13	0.0107		12	751.78	18	1462+50.00	11		-0.0107	-0.12	751.66	5.83	-0.0400	-0.23	751.42	
751.62	-0.40	-0.0400	10	752.02	0.19	0.0080		24	751.83	0.10	0.0080		12	751.73	18	1462+66.36	11		-0.0080	-0.09	751.64	5.83	-0.0400	-0.23	751.41	**SHOULDER BREAK, MEDIAN**
751.54	-0.40	-0.0400	10	751.94	0.16	0.0066		24	751.78	0.08	0.0066		12	751.70	18	1462+75.00	11		-0.0066	-0.07	751.63	5.83	-0.0400	-0.23	751.39	
751.31	-0.40	-0.0400	10	751.71	0.06	0.0024		24	751.65	0.03	0.0024		12	751.62	18	1463+00.00	11		-0.0024	-0.03	751.60	5.83	-0.0400	-0.23	751.36	
751.18	-0.40	-0.0400	10	751.58	0.00	0.0000		24	751.58	0.00	0.0000		12	751.58	18	1463+14.36	11		0.0000	0.00	751.58	5.83	-0.0400	-0.23	751.35	**END TANGENT RUNOUT, NORMAL CROWN**
751.30	-0.40	-0.0400	10	751.70	-0.04	-0.0018		24	751.74	0.19	0.0160		12	751.55	18	1463+25.00	11		-0.0160	-0.18	751.37	5.83	-0.0400	-0.23	751.14	
751.12	-0.40	-0.0400	10	751.52	-0.14	-0.0059		24	751.66	0.19	0.0160		12	751.47	18	1463+50.00	11		-0.0160	-0.18	751.29	5.83	-0.0400	-0.23	751.06	
750.94	-0.40	-0.0400	10	751.34	-0.24	-0.0101		24	751.58	0.19	0.0160		12	751.39	18	1463+75.00	11		-0.0160	-0.18	751.21	5.83	-0.0400	-0.23	750.98	
750.77	-0.40	-0.0400	10	751.17	-0.34	-0.0143		24	751.51	0.19	0.0160		12	751.32	18	1464+00.00	11		-0.0160	-0.18	751.14	5.83	-0.0400	-0.23	750.91	
750.65	-0.40	-0.0400	10	751.05	-0.38	-0.0160		24	751.43	0.19	0.0160		12	751.24	18	1464+10.36	11		-0.0160	-0.18	751.06	5.83	-0.0400	-0.23	750.83	

SUPERELEVATION TABLE-LEFT SIDE
U.S. 33 WESTBOUND

DESIGN AGENCY

DESIGNER JRE

REVIEWER RN 08/15/25

PROJECT ID 121811

SHEET P.471 TOTAL P.660

FRA/FAI-33-22.99/0.00

MODEL: GE005L PAPERSIZE: 34x22 (in.) DATE: 8/26/2025 TIME: 10:30:57 PM PLTDRV: OHDOT_PDF.pltcfg PENTBL: OHDOT_Pen.tbl USER: jespelage@ljbinc.com WORKSPACE: OHDOTCEv02 WORKSET: 119387 PRODUCT: OpenRoadsDesigner 24.00.00.205
pw:\\ohiodot-pw.bentley.com:ohiodot-pw-02\Documents\01 Active Projects\District 06\Franklin\119387\401-Engineering_LJB\Roadway\Sheets\119387_GE005.dgn

SUPERELEVATION TABLE - CURVE 5

P.I. STA. 1456+04.84

Dc = 0^28'00"

REMARKS	INSIDE SHOULDER				INSIDE EDGE					POINT OF ROTATION (PROFILE GRADE)			CENTERLINE OF LANES					OUTSIDE EDGE -					OUTSIDE SHOULDER			
	ELEVATION	ELEVATION CORRECTION	CROSS SLOPE	WIDTH	ELEVATION	ELEVATION CORRECTION	CROSS SLOPE	TRANSITION RATE	WIDTH	STATION	OFFSET	ELEVATION	WIDTH		CROSS SLOPE	ELEVATION CORRECTION	ELEVATION	WIDTH		CROSS SLOPE	ELEVATION CORRECTION	ELEVATION	WIDTH	CROSS SLOPE	ELEVATION CORRECTION	ELEVATION
NC, BEGIN TANGENT RUNOUT	749.47	-0.23	-0.0400	5.83	749.70	-0.18	-0.0160		11	1448+94.20	18	749.88	12		0.0160	0.19	750.07	24		-0.0160	-0.38	749.69	10	-0.0400	-0.40	749.29
	749.52	-0.23	-0.0400	5.83	749.75	-0.15	-0.0141		11	1449+00.00	18	749.91	12		0.0141	0.17	750.07	24		-0.0160	-0.38	749.69	10	-0.0400	-0.40	749.29
	749.71	-0.23	-0.0400	5.83	749.95	-0.06	-0.0057		11	1449+25.00	18	750.01	12		0.0057	0.07	750.08	24		-0.0160	-0.38	749.69	10	-0.0400	-0.40	749.29
END TANGENT RUNOUT, BEGIN SUPER TRANSITION	749.85	-0.23	-0.0400	5.83	750.08	0.00	0.0000		11	1449+42.20	18	750.08	12		0.0000	0.00	750.08	24		-0.0160	-0.38	749.70	10	-0.0400	-0.40	749.30
	749.91	-0.23	-0.0400	5.83	750.14	0.03	0.0026		11	1449+50.00	18	750.11	12		-0.0026	-0.03	750.08	24		-0.0160	-0.38	749.70	10	-0.0400	-0.40	749.30
PC	750.06	-0.23	-0.0400	5.83	750.29	0.10	0.0093		11	1449+70.20	18	750.19	12		-0.0093	-0.11	750.08	24		-0.0160	-0.38	749.69	10	-0.0400	-0.40	749.29
	750.10	-0.23	-0.0400	5.83	750.34	0.12	0.0109		11	1449+75.00	18	750.22	12		-0.0109	-0.13	750.08	24		-0.0160	-0.38	749.70	10	-0.0400	-0.40	749.30
	750.22	-0.23	-0.0400	5.83	750.46	0.18	0.0160		11	1449+90.20	18	750.28	12		-0.0160	-0.19	750.09	24		-0.0160	-0.38	749.70	10	-0.0400	-0.40	749.30
	750.27	-0.23	-0.0400	5.83	750.50	0.19	0.0171		11	1450+00.00	18	750.32	12		-0.0171	-0.21	750.11	24		-0.0171	-0.41	749.70	10	-0.0400	-0.40	749.30
END SUPER TRANSISITON, BEGIN FULL SUPER	750.31	-0.23	-0.0400	5.83	750.55	0.20	0.0180	**250:1**	11	1450+08.20	18	750.35	12		-0.0180	-0.22	750.13	24		-0.0180	-0.43	749.70	10	-0.0400	-0.40	749.30

SUPERELEVATION TABLE - CURVE 6

P.I. STA. 1485+56.44

Dc = 1^00'00"

OUTSIDE SHOULDER				OUTSIDE EDGE -				CENTERLINE OF LANES					POINT OF ROTATION (PROFILE GRADE)			INSIDE EDGE								INSIDE SHOULDER				REMARKS
ELEVATION	ELEVATION CORRECTION	CROSS SLOPE	WIDTH	ELEVATION	ELEVATION CORRECTION	CROSS SLOPE	WIDTH	ELEVATION	ELEVATION CORRECTION	CROSS SLOPE	TRANSITION RATE	WIDTH	ELEVATION	OFFSET	STATION	WIDTH	CROSS SLOPE	ELEVATION CORRECTION	ELEVATION	WIDTH	CROSS SLOPE	ELEVATION CORRECTION	ELEVATION	WIDTH	CROSS SLOPE	ELEVATION CORRECTION	ELEVATION	
751.60	-0.40	-0.0400	10	752.00	-0.38	-0.0160	24	752.38	0.19	0.0160		12	752.19	18	1474+95.85	11	-0.0160	-0.18	752.01					5.83	-0.0400	-0.23	751.78	NC, TANGENT RUNOUT
751.59	-0.40	-0.0400	10	751.99	-0.38	-0.0160	24	752.38	0.18	0.0146		12	752.20	18	1475+00.00	11	-0.0146	-0.16	752.04					5.83	-0.0400	-0.23	751.81	
751.49	-0.40	-0.0400	10	751.89	-0.38	-0.0160	24	752.28	0.00	0.0000		12	752.28	18	1475+25.00	11	0.0000	0.00	752.28					5.83	-0.0400	-0.23	752.04	END TANGENT RUNOUT, BEGIN SUPER TRANSITION
751.55	-0.40	-0.0400	10	751.95	-0.38	-0.0160	24	752.33	0.00	0.0000		12	752.33	18	1475+43.85	11	0.0000	0.00	752.33					5.83	-0.0400	-0.23	752.10	END TANGENT RUNOUT, BEGIN SUPER TRANSITION
751.54	-0.40	-0.0400	10	751.94	-0.38	-0.0160	24	752.33	-0.02	-0.0020		12	752.35	18	1475+50.00	11	0.0020	0.02	752.37					5.83	-0.0400	-0.23	752.14	
751.52	-0.40	-0.0400	10	751.92	-0.38	-0.0160	24	752.30	-0.12	-0.0104		12	752.43	18	1475+75.00	11	0.0104	0.11	752.54					5.83	-0.0400	-0.23	752.31	
751.50	-0.40	-0.0400	10	751.90	-0.38	-0.0160	24	752.29	-0.19	-0.0160		12	752.48	18	1475+91.85	11	0.0160	0.18	752.66					5.83	-0.0400	-0.23	752.42	
751.49	-0.40	-0.0400	10	751.89	-0.41	-0.0169	24	752.30	-0.20	-0.0169		12	752.50	18	1476+00.00	11	0.0169	0.19	752.69					5.83	-0.0400	-0.23	752.45	
751.47	-0.40	-0.0400	10	751.87	-0.47	-0.0197	24	752.34	-0.24	-0.0197		12	752.58	18	1476+25.00	11	0.0197	0.22	752.79					5.83	-0.0400	-0.23	752.56	
751.44	-0.40	-0.0400	10	751.84	-0.54	-0.0225	24	752.38	-0.27	-0.0225		12	752.65	18	1476+50.00	11	0.0225	0.25	752.90					5.83	-0.0400	-0.23	752.66	
751.43	-0.40	-0.0400	10	751.83	-0.57	-0.0238	24	752.40	-0.29	-0.0238		12	752.69	18	1476+61.85	11	0.0238	0.26	752.95					5.83	-0.0400	-0.23	752.72	PC
751.42	-0.40	-0.0400	10	751.82	-0.61	-0.0252	24	752.42	-0.30	-0.0252		12	752.73	18	1476+75.00	11	0.0252	0.28	753.00					5.83	-0.0400	-0.23	752.77	
751.39	-0.40	-0.0400	10	751.79	-0.67	-0.0280	24	752.46	-0.34	-0.0280		12	752.80	18	1477+00.00	11	0.0280	0.31	753.11					5.83	-0.0400	-0.23	752.87	
751.37	-0.40	-0.0400	10	751.77	-0.72	-0.0300	24	752.49	-0.36	-0.0300		12	752.85	18	1477+17.85	11	0.0300	0.33	753.18					5.83	-0.0400	-0.23	752.95	
751.37	-0.40	-0.0400	10	751.77	-0.74	-0.0308	24	752.51	-0.37	-0.0308		12	752.88	18	1477+25.00	11	0.0308	0.34	753.21	2	0.0308	0.06	753.28	3.83	-0.0400	-0.15	753.06	
751.34	-0.40	-0.0400	10	751.74	-0.79	-0.0330	24	752.53	-0.40	-0.0330		12	752.93	18	1477+44.85	11	0.0330	0.36	753.29	2	0.0330	0.07	753.36	3.83	-0.0400	-0.15	753.14	END SUPER TRANSISITON, BEGIN FULL SUPER

FULL SUPER

756.15	-0.40	-0.0400	10	756.55	-0.79	-0.0330	24	757.34	-0.40	-0.0330		12	757.74	18'	1493+53.71	11	0.0330	0.36	758.10	2	0.0330	0.07	758.17	3.83	-0.0400	-0.15	757.95	END FULL SUPER, BEGIN SUPER TRANSITION
756.28	-0.40	-0.0400	10	756.68	-0.74	-0.0306	24	757.42	-0.37	-0.0306		12	757.78	18'	1493+75.00	11	0.0306	0.34	758.12	2	0.0306	0.06	758.18	3.83	-0.0400	-0.15	757.97	
756.31	-0.40	-0.0400	10	756.71	-0.72	-0.0300	24	757.43	-0.36	-0.0300		12	757.79	18'	1493+80.71	11	0.0300	0.33	758.12					5.83	-0.0400	-0.23	757.89	
756.42	-0.40	-0.0400	10	756.82	-0.67	-0.0279	24	757.49	-0.33	-0.0279		12	757.83	18'	1494+00.00	11	0.0279	0.31	758.13					5.83	-0.0400	-0.23	757.90	
756.56	-0.40	-0.0400	10	756.96	-0.60	-0.0251	24	757.56	-0.30	-0.0251		12	757.86	18'	1494+25.00	11	0.0251	0.28	758.13					5.83	-0.0400	-0.23	757.90	
756.61	-0.40	-0.0400	10	757.01	-0.57	-0.0238	24	757.58	-0.29	-0.0238		12	757.87	18'	1494+36.71	11	0.0238	0.26	758.13					5.83	-0.0400	-0.23	757.90	PT
756.68	-0.40	-0.0400	10	757.08	-0.54	-0.0223	24	757.61	-0.27	-0.0223		12	757.88	18'	1494+50.00	11	0.0223	0.25	758.13					5.83	-0.0400	-0.23	757.89	
756.79	-0.40	-0.0400	10	757.19	-0.47	-0.0195	24	757.66	-0.23	-0.0195		12	757.90	18'	1494+75.00	11	0.0195	0.21	758.11					5.83	-0.0400	-0.23	757.88	
756.90	-0.40	-0.0400	10	757.30	-0.40	-0.0167	24	757.70	-0.20	-0.0167		12	757.90	18'	1495+00.00	11	0.0167	0.18	758.08					5.83	-0.0400	-0.23	757.85	
756.92	-0.40	-0.0400	10	757.32	-0.38	-0.0160	24	757.71	-0.19	-0.0160		12	757.90	18'	1495+06.71	11	0.0160	0.18	758.08					5.83	-0.0400	-0.23	757.84	
756.99	-0.40	-0.0400	10	757.39	-0.38	-0.0160	24	757.78	-0.12	-0.0099		12	757.90	18'	1495+25.00	11	0.0099	0.11	758.00					5.83	-0.0400	-0.23	757.77	
757.08	-0.40	-0.0400	10	757.48	-0.38	-0.0160	24	757.86	-0.02	-0.0016		12	757.88	18'	1495+50.00	11	0.0016	0.02	757.90					5.83	-0.0400	-0.23	757.67	
757.10	-0.40	-0.0400	10	757.50	-0.38	-0.0160	24	757.88	0.00	0.0000		12	757.88	18'	1495+54.71	11	0.0000	0.00	757.88					5.83	-0.0400	-0.23	757.65	END SUPER TRANSITION, BEGIN TANGET RUNOUT
757.16	-0.40	-0.0400	10	757.56	-0.38	-0.0160	24	757.94	0.08	0.0068		12	757.86	18'	1495+75.00	11	-0.0068	-0.07	757.78					5.83	-0.0400	-0.23	757.55	
757.22	-0.40	-0.0400	10	757.62	-0.38	-0.0160	24	758.01	0.18	0.0151		12	757.83	18'	1496+00.00	11	-0.0151	-0.17	757.66					5.83	-0.0400	-0.23	757.43	
757.23	-0.40	-0.0400	10	757.63	-0.38	-0.0160	24	758.01	0.19	0.0160		12	757.82	18'	1496+02.71	11	-0.0160	-0.18	757.64					5.83	-0.0400	-0.23	757.41	END TANGENT RUNOUT, NORMAL CROWN

SUPERELEVATION TABLE-LEFT SIDE
U.S. 33 WESTBOUND

DESIGN AGENCY

DESIGNER JRE

REVIEWER RN 08/15/25

PROJECT ID 121811

SHEET P.473 TOTAL P.660

FRA/FAI-33-22.99/0.00

MODEL: GE006L PAPERSIZE: 34x22 (in.) DATE: 8/26/2025 TIME: 10:31:05 PM PLTDRV: OHDOT_PDF.pltcfg PENTBL: OHDOT_Pen.tbl USER: jespelage@ljbinc.com WORKSPACE: OHDOTCEv02 WORKSET: 119387 PRODUCT: OpenRoadsDesigner 24.00.00.205
pw:\\ohiodot-pw.bentley.com:ohiodot-pw-02\Documents\01 Active Projects\District 06\Franklin\119387\401-Engineering_LJB\Roadway\Sheets\119387_GE006.dgn

SUPERELEVATION TABLE CURVE 6

P.I. STA. 1485+56.44 Dc = 1^00'00"

REMARKS	INSIDE SHOULDER				INSIDE EDGE				POINT OF ROTATION (PROFILE GRADE)			CENTERLINE OF LANES					OUTSIDE EDGE -					OUTSIDE SHOULDER			
	ELEVATION	ELEVATION CORRECTION	CROSS SLOPE	WIDTH	ELEVATION	ELEVATION CORRECTION	CROSS SLOPE	WIDTH	STATION	OFFSET	ELEVATION	WIDTH	TRANSITION RATE	CROSS SLOPE	ELEVATION CORRECTION	ELEVATION	WIDTH	TRANSITION RATE	CROSS SLOPE	ELEVATION CORRECTION	ELEVATION	WIDTH	CROSS SLOPE	ELEVATION CORRECTION	ELEVATION
NC, BEGIN TANGENT RUNOUT	751.49	-0.23	-0.0400	5.83	751.72	-0.18	-0.0160	11	1473+99.85	18	751.90	12		0.0160	0.19	752.09	24		-0.0160	-0.38	751.71	10	-0.0400	-0.40	751.31
	751.49	-0.23	-0.0400	5.83	751.72	-0.18	-0.0160	11	1474+00.00	18	751.90	12		0.0160	0.19	752.09	24		-0.0160	-0.38	751.71	10	-0.0400	-0.40	751.31
	751.57	-0.23	-0.0400	5.83	751.80	-0.18	-0.0160	11	1474+25.00	18	751.98	12		0.0160	0.19	752.17	24		-0.0118	-0.28	751.88	10	-0.0400	-0.40	751.48
	751.64	-0.23	-0.0400	5.83	751.87	-0.18	-0.0160	11	1474+50.00	18	752.05	12		0.0160	0.19	752.24	24		-0.0076	-0.18	752.06	10	-0.0400	-0.40	751.66
	751.72	-0.23	-0.0400	5.83	751.95	-0.18	-0.0160	11	1474+75.00	18	752.13	12		0.0160	0.19	752.32	24		-0.0035	-0.08	752.23	10	-0.0400	-0.40	751.83
END TANGENT RUNOUT, BEGIN SUPER TRANSITION	751.78	-0.23	-0.0400	5.83	752.01	-0.18	-0.0160	11	1474+95.85	18	752.19	12		0.0160	0.19	752.38	24		0.0000	0.00	752.38	10	-0.0400	-0.40	751.98
	751.79	-0.23	-0.0400	5.83	752.02	-0.18	-0.0160	11	1475+00.00	18	752.20	12		0.0160	0.19	752.39	24		0.0007	0.02	752.41	10	-0.0400	-0.40	752.01
	751.92	-0.23	-0.0400	5.83	752.15	-0.18	-0.0160	11	1475+43.85	18	752.33	12		0.0160	0.19	752.52	24		0.0080	0.19	752.71	10	-0.0400	-0.40	752.31
	751.94	-0.23	-0.0400	5.83	752.17	-0.18	-0.0160	11	1475+50.00	18	752.35	12		0.0160	0.19	752.54	24		0.0090	0.22	752.76	10	-0.0400	-0.40	752.36
	752.02	-0.23	-0.0400	5.83	752.25	-0.18	-0.0160	11	1475+75.00	18	752.43	12		0.0160	0.19	752.62	24		0.0132	0.32	752.93	10	-0.0400	-0.40	752.53
	752.07	-0.23	-0.0400	5.83	752.30	-0.18	-0.0160	11	1475+91.85	18	752.48	12		0.0160	0.19	752.67	24		0.0160	0.38	753.06	10	-0.0400	-0.40	752.66
	752.08	-0.23	-0.0400	5.83	752.31	-0.19	-0.0169	11	1476+00.00	18	752.50	12		0.0169	0.20	752.70	24		0.0169	0.41	753.11	10	-0.0400	-0.40	752.71
	752.13	-0.23	-0.0400	5.83	752.36	-0.22	-0.0197	11	1476+25.00	18	752.58	12		0.0197	0.24	752.81	24		0.0197	0.47	753.28	10	-0.0400	-0.40	752.88
	752.17	-0.23	-0.0400	5.83	752.40	-0.25	-0.0225	11	1476+50.00	18	752.65	12		0.0225	0.27	752.92	24		0.0225	0.54	753.46	10	-0.0400	-0.40	753.06
PC	752.20	-0.23	-0.0400	5.83	752.43	-0.26	-0.0238	11	1476+61.85	18	752.69	12		0.0238	0.29	752.98	24		0.0238	0.57	753.55	10	-0.0400	-0.40	753.15
	752.21	-0.23	-0.0400	5.83	752.45	-0.28	-0.0252	11	1476+75.00	18	752.73	12		0.0252	0.30	753.03	24		0.0252	0.61	753.63	10	-0.0400	-0.40	753.23
	752.26	-0.23	-0.0400	5.83	752.49	-0.31	-0.0280	11	1477+00.00	18	752.80	12		0.0280	0.34	753.14	24		0.0280	0.67	753.81	10	-0.0400	-0.40	753.41
OUTSIDE SHOULDER SLOPE BREAK	752.29	-0.23	-0.0400	5.83	752.52	-0.33	-0.0300	11	1477+17.85	18	752.85	12		0.0300	0.36	753.21	24		0.0300	0.72	753.93	10	-0.0400	-0.40	753.53
	752.30	-0.23	-0.0400	5.83	752.54	-0.34	-0.0308	11	1477+25.00	18	752.88	12		0.0308	0.37	753.24	24		0.0308	0.74	753.98	10	-0.0392	-0.39	753.59
END SUPER TRANSISITON, BEGIN FULL SUPER	752.33	-0.23	-0.0400	5.83	752.57	-0.36	-0.0330	11	1477+44.85	18	752.93	12		0.0330	0.40	753.33	24		0.0330	0.79	754.12	10	-0.0370	-0.37	753.75

SUPERELEVATION TABLE - CURVE 7

P.I. STA. 1553+48.65

Dc = 00^28'00"

OUTSIDE SHOULDER				OUTSIDE EDGE -					CENTERLINE OF LANES					POINT OF ROTATION (PROFILE GRADE)			INSIDE EDGE					INSIDE SHOULDER				REMARKS
ELEVATION	ELEVATION CORRECTION	CROSS SLOPE	WIDTH	ELEVATION	ELEVATION CORRECTION	CROSS SLOPE		WIDTH	ELEVATION	ELEVATION CORRECTION	CROSS SLOPE	TRANSITION RATE	WIDTH	ELEVATION	OFFSET	STATION	WIDTH		CROSS SLOPE	ELEVATION CORRECTION	ELEVATION	WIDTH	CROSS SLOPE	ELEVATION CORRECTION	ELEVATION	
759.85	-0.40	-0.0400	10	760.25	-0.38	-0.0160		24	760.63	0.19	0.0160		12	760.44	18	1544+97.01	11		-0.0160	-0.18	760.26	5.83	-0.0400	-0.23	760.03	**NC, TANGENT RUNOUT**
759.85	-0.40	-0.0400	10	760.25	-0.38	-0.0160		24	760.64	0.18	0.0150		12	760.46	18	1545+00.00	11		-0.0150	-0.17	760.29	5.83	-0.0400	-0.23	760.06	
759.86	-0.40	-0.0400	10	760.26	-0.38	-0.0160		24	760.64	0.08	0.0067		12	760.56	18	1545+25.00	11		-0.0067	-0.07	760.49	5.83	-0.0400	-0.23	760.25	
759.86	-0.40	-0.0400	10	760.26	-0.38	-0.0160		24	760.64	0.00	0.0000		12	760.64	18	1545+45.01	11		0.0000	0.00	760.64	5.83	-0.0400	-0.23	760.41	**END TANGENT RUNOUT, BEGIN SUPER TRANSITION**
759.86	-0.40	-0.0400	10	760.26	-0.38	-0.0160		24	760.65	-0.02	-0.0017		12	760.67	18	1545+50.00	11		0.0017	0.02	760.68	5.83	-0.0400	-0.23	760.45	
759.86	-0.40	-0.0400	10	760.26	-0.38	-0.0160		24	760.65	-0.11	-0.0093		12	760.76	18	1545+73.01	11		0.0093	0.10	760.86	5.83	-0.0400	-0.23	760.63	**PC**
759.87	-0.40	-0.0400	10	760.27	-0.38	-0.0160		24	760.65	-0.12	-0.0100		12	760.77	18	1545+75.00	11		0.0100	0.11	760.88	5.83	-0.0400	-0.23	760.65	
759.87	-0.40	-0.0400	10	760.27	-0.38	-0.0160		24	760.66	-0.19	-0.0160		12	760.85	18	1545+93.01	11		0.0160	0.18	761.03	5.83	-0.0400	-0.23	760.79	
759.87	-0.40	-0.0400	10	760.27	-0.40	-0.0168		24	760.67	-0.20	-0.0168		12	760.88	18	1546+00.00	11		0.0168	0.18	761.06	5.83	-0.0400	-0.23	760.83	
759.87	-0.40	-0.0400	10	760.27	-0.43	-0.0180		24	760.70	-0.22	-0.0180		12	760.92	18	1546+11.01	11		0.0180	0.20	761.12	5.83	-0.0400	-0.23	760.88	**END SUPER TRANSISITON, BEGIN FULL SUPER**
												250:1														

SUPERELEVATION TABLE - CURVE 7

P.I. STA. 1553+48.65

Dc = 0^28'00"

REMARKS	INSIDE SHOULDER				INSIDE EDGE					POINT OF ROTATION (PROFILE GRADE)			CENTERLINE OF LANES					OUTSIDE EDGE -					OUTSIDE SHOULDER			
	ELEVATION	ELEVATION CORRECTION	CROSS SLOPE	WIDTH	ELEVATION	ELEVATION CORRECTION	CROSS SLOPE		WIDTH	STATION	OFFSET	ELEVATION	WIDTH	TRANSITION RATE	CROSS SLOPE	ELEVATION CORRECTION	ELEVATION	WIDTH	TRANSITION RATE	CROSS SLOPE	ELEVATION CORRECTION	ELEVATION	WIDTH	CROSS SLOPE	ELEVATION CORRECTION	ELEVATION
NC, BEGIN TANGENT RUNOUT	759.63	-0.23	-0.0400	5.83	759.86	-0.18	-0.0160		11	1544+01.01	18	760.04	12		0.0160	0.19	760.23	24		-0.0160	-0.38	759.85	10	-0.0400	-0.40	759.45
	759.73	-0.23	-0.0400	5.83	759.97	-0.18	-0.0160		11	1544+25.00	18	760.14	12		0.0160	0.19	760.33	24		-0.0120	-0.29	760.05	10	-0.0400	-0.40	759.65
	759.84	-0.23	-0.0400	5.83	760.07	-0.18	-0.0160		11	1544+50.00	18	760.25	12		0.0160	0.19	760.44	24		-0.0078	-0.19	760.25	10	-0.0400	-0.40	759.85
	759.94	-0.23	-0.0400	5.83	760.18	-0.18	-0.0160		11	1544+75.00	18	760.35	12		0.0160	0.19	760.54	24		-0.0037	-0.09	760.46	10	-0.0400	-0.40	760.06
END TANGENT RUNOUT, BEGIN SUPER TRANSITION	760.03	-0.23	-0.0400	5.83	760.26	-0.18	-0.0160		11	1544+97.01	18	760.44	12		0.0160	0.19	760.63	24		0.0000	0.00	760.63	10	-0.0400	-0.40	760.23
	760.05	-0.23	-0.0400	5.83	760.28	-0.18	-0.0160		11	1545+00.00	18	760.46	12		0.0160	0.19	760.65	24		0.0005	0.01	760.66	10	-0.0400	-0.40	760.26
	760.15	-0.23	-0.0400	5.83	760.39	-0.18	-0.0160		11	1545+25.00	18	760.56	12		0.0160	0.19	760.75	24		0.0047	0.11	760.86	10	-0.0400	-0.40	760.46
	760.23	-0.23	-0.0400	5.83	760.46	-0.18	-0.0160		11	1545+45.01	18	760.64	12		0.0160	0.19	760.83	24		0.0080	0.19	761.02	10	-0.0400	-0.40	760.62
	760.26	-0.23	-0.0400	5.83	760.49	-0.18	-0.0160		11	1545+50.00	18	760.67	12		0.0160	0.19	760.86	24		0.0088	0.21	761.07	10	-0.0400	-0.40	760.67
PC	760.35	-0.23	-0.0400	5.83	760.58	-0.18	-0.0160		11	1545+73.01	18	760.76	12		0.0160	0.19	760.95	24		0.0127	0.30	761.26	10	-0.0400	-0.40	760.86
	760.36	-0.23	-0.0400	5.83	760.60	-0.18	-0.0160		11	1545+75.00	18	760.77	12		0.0160	0.19	760.96	24		0.0130	0.31	761.27	10	-0.0400	-0.40	760.87
	760.44	-0.23	-0.0400	5.83	760.67	-0.18	-0.0160		11	1545+93.01	18	760.85	12		0.0160	0.19	761.04	24		0.0160	0.38	761.43	10	-0.0400	-0.40	761.03
	760.46	-0.23	-0.0400	5.83	760.69	-0.18	-0.0168		11	1546+00.00	18	760.88	12		0.0168	0.20	761.08	24		0.0168	0.40	761.48	10	-0.0400	-0.40	761.08
END SUPER TRANSISITON, BEGIN FULL SUPER	760.49	-0.23	-0.0400	5.83	760.72	-0.20	-0.0180		11	1546+11.01	18	760.92	12		0.0180	0.22	761.14	24		0.0180	0.43	761.57	10	-0.0400	-0.40	761.17

SUPERELEVATION TABLE - CURVE 8

P.I. STA. 0+58.69

Dc = 00^28'00"

OUTSIDE SHOULDER				OUTSIDE EDGE -					CENTERLINE OF LANES					POINT OF ROTATION (PROFILE GRADE)			INSIDE SHOULDER				REMARKS
ELEVATION	ELEVATION CORRECTION	CROSS SLOPE	WIDTH	ELEVATION	ELEVATION CORRECTION	CROSS SLOPE	TRANSITION RATE	WIDTH	ELEVATION	ELEVATION CORRECTION	CROSS SLOPE		WIDTH	ELEVATION	OFFSET	STATION	WIDTH	CROSS SLOPE	ELEVATION CORRECTION	ELEVATION	
775.61	-0.40	-0.0400	10	776.01	-0.38	-0.0160	250:1	24	776.39	0.19	0.0160		12	776.20	11	1631+79.96	9.83	-0.0400	-0.39	775.81	**NC, TANGENT RUNOUT**
775.77	-0.40	-0.0400	10	776.17	-0.30	-0.0127		24	776.48	0.19	0.0160		12	776.28	11	1632+00.00	9.83	-0.0400	-0.39	775.89	
775.98	-0.40	-0.0400	10	776.38	-0.20	-0.0085		24	776.58	0.19	0.0160		12	776.39	11	1632+25.00	9.83	-0.0400	-0.39	776.00	
776.29	-0.40	-0.0400	10	776.69	0.00	-0.0002		24	776.69	0.19	0.0160		12	776.50	11	1632+75.00	9.83	-0.0400	-0.39	776.11	
776.40	-0.40	-0.0400	10	776.80	0.00	0.0000		24	776.80	0.19	0.0160		12	776.61	11	1632+75.96	9.83	-0.0400	-0.39	776.21	**END TANGENT RUNOUT, BEGIN SUPER TRANSITION**
776.60	-0.40	-0.0400	10	777.00	0.10	0.0040		24	776.91	0.19	0.0160		12	776.71	11	1633+00.00	9.83	-0.0400	-0.39	776.32	
776.80	-0.40	-0.0400	10	777.20	0.19	0.0080		24	777.01	0.19	0.0160		12	776.82	11	1633+23.96	9.83	-0.0400	-0.39	776.43	
776.81	-0.40	-0.0400	10	777.21	0.20	0.0082		24	777.01	0.19	0.0160		12	776.82	11	1633+25.00	9.83	-0.0400	-0.39	776.43	
777.02	-0.40	-0.0400	10	777.42	0.30	0.0123		24	777.12	0.19	0.0160		12	776.93	11	1633+50.00	9.83	-0.0400	-0.39	776.54	
777.20	-0.40	-0.0400	10	777.60	0.38	0.0160		24	777.21	0.19	0.0160		12	777.02	11	1633+71.96	9.83	-0.0400	-0.39	776.63	
777.23	-0.40	-0.0400	10	777.63	0.40	0.0165		24	777.23	0.20	0.0165		12	777.04	11	1633+75.00	9.83	-0.0400	-0.39	776.64	
777.43	-0.40	-0.0400	10	777.83	0.46	0.0191		24	777.37	0.23	0.0191		12	777.14	11	1634+00.00	9.83	-0.0400	-0.39	776.75	
777.64	-0.40	-0.0400	10	778.04	0.53	0.0219		24	777.51	0.26	0.0219		12	777.25	11	1634+25.00	9.83	-0.0400	-0.39	776.86	
777.78	-0.40	-0.0400	10	778.18	0.57	0.0238		24	777.61	0.29	0.0238		12	777.32	11	1634+41.96	9.83	-0.0400	-0.39	776.93	**PC**
777.85	-0.40	-0.0400	10	778.25	0.59	0.0247		24	777.66	0.30	0.0247		12	777.36	11	1634+50.00	9.83	-0.0400	-0.39	776.97	
778.05	-0.40	-0.0400	10	778.45	0.66	0.0274		24	777.80	0.33	0.0274		12	777.47	11	1634+75.00	9.83	-0.0400	-0.39	777.07	
778.25	-0.40	-0.0400	10	778.65	0.72	0.0300		24	777.93	0.36	0.0300		12	777.57	11	1634+97.96	9.83	-0.0400	-0.39	777.18	**OUTSIDE SHOULDER SLOPE BREAK**
778.26	-0.40	-0.0398	10	778.66	0.73	0.0302		24	777.94	0.36	0.0302		12	777.57	11	1635+00.00	9.83	-0.0400	-0.39	777.18	
778.50	-0.37	-0.0370	10	778.87	0.79	0.0330		24	778.08	0.40	0.0330		12	777.68	11	1635+24.96	9.83	-0.0400	-0.39	777.29	**END SUPER TRANSISITON, BEGIN FULL SUPER**

FULL SUPER

775.64	-0.37	-0.0370	10	776.01	0.79	0.0330	250:1	24	775.22	0.40	0.0330		12	774.82	11	10+40.83	9.83	-0.0400	-0.39	774.43	**END FULL SUPER, BEGIN SUPER TRANSITION**
775.56	-0.38	-0.0380	10	775.94	0.77	0.0320		24	775.18	0.38	0.0320		12	774.79	11	10+50.00	9.83	-0.0400	-0.39	774.40	
775.42	-0.40	-0.0400	10	775.82	0.72	0.0300		24	775.10	0.36	0.0300		12	774.74	11	10+67.83	9.83	-0.0400	-0.39	774.35	**OUTSIDE SHOULDER SLOPE BREAK**
775.37	-0.40	-0.0400	10	775.77	0.70	0.0292		24	775.07	0.35	0.0292		12	774.72	11	10+75.00	9.83	-0.0400	-0.39	774.32	
775.19	-0.40	-0.0400	10	775.59	0.63	0.0264		24	774.96	0.32	0.0264		12	774.64	11	11+00.00	9.83	-0.0400	-0.39	774.25	
775.03	-0.40	-0.0400	10	775.43	0.57	0.0238		24	774.86	0.29	0.0238		12	774.57	11	11+23.83	9.83	-0.0400	-0.39	774.18	**PT**
775.02	-0.40	-0.0400	10	775.42	0.57	0.0236		24	774.85	0.28	0.0236		12	774.57	11	11+25.00	9.83	-0.0400	-0.39	774.17	
774.86	-0.40	-0.0400	10	775.26	0.50	0.0209		24	774.75	0.25	0.0209		12	774.50	11	11+50.00	9.83	-0.0400	-0.39	774.11	
774.71	-0.40	-0.0400	10	775.11	0.43	0.0181		24	774.68	0.22	0.0181		12	774.46	11	11+75.00	9.83	-0.0400	-0.39	774.07	
774.63	-0.40	-0.0400	10	775.03	0.38	0.0160		24	774.64	0.19	0.0160		12	774.45	11	11+93.83	9.83	-0.0400	-0.39	774.06	
774.60	-0.40	-0.0400	10	775.00	0.36	0.0150		24	774.64	0.19	0.0160		12	774.44	11	12+00.00	9.83	-0.0400	-0.39	774.05	
774.50	-0.40	-0.0400	10	774.90	0.26	0.0108		24	774.64	0.19	0.0160		12	774.45	11	12+25.00	9.83	-0.0400	-0.39	774.05	
774.43	-0.40	-0.0400	10	774.83	0.17	0.0070		24	774.66	0.19	0.0160		12	774.47	11	12+48.00	9.83	-0.0400	-0.39	774.08	
774.42	-0.40	-0.0400	10	774.82	0.16	0.0066		24	774.66	0.19	0.0160		12	774.47	11	12+50.00	9.83	-0.0400	-0.39	774.08	
774.37	-0.40	-0.0400	10	774.77	0.06	0.0025		24	774.71	0.19	0.0160		12	774.52	11	12+75.00	9.83	-0.0400	-0.39	774.12	
774.34	-0.40	-0.0400	10	774.74	0.00	0.0000		24	774.74	0.19	0.0160		12	774.55	11	12+89.83	9.83	-0.0400	-0.39	774.16	**END SUPER TRANSITION, BEGIN TANGET RUNOUT**
774.33	-0.40	-0.0400	10	774.73	-0.04	-0.0017		24	774.77	0.19	0.0160		12	774.58	11	13+00.00	9.83	-0.0400	-0.39	774.19	
774.32	-0.40	-0.0400	10	774.72	-0.14	-0.0059		24	774.86	0.19	0.0160		12	774.67	11	13+25.00	9.83	-0.0400	-0.39	774.28	
774.33	-0.40	-0.0400	10	774.73	-0.24	-0.0100		24	774.97	0.19	0.0160		12	774.78	11	13+50.00	9.83	-0.0400	-0.39	774.38	
774.33	-0.40	-0.0400	10	774.73	-0.34	-0.0142		24	775.07	0.19	0.0160		12	774.88	11	13+75.00	9.83	-0.0400	-0.39	774.49	
774.34	-0.40	-0.0400	10	774.74	-0.38	-0.0160		24	775.12	0.19	0.0160		12	774.93	11	13+85.83	9.83	-0.0400	-0.39	774.54	**END TANGENT RUNOUT, NORMAL CROWN**

SUPERELEVATION TABLE-LEFT SIDE
U.S. 33 WESTBOUND

DESIGN AGENCY

DESIGNER JRE

REVIEWER RN 08/15/25

PROJECT ID 121811

SHEET P.477 TOTAL P.660

FRA/FAI-33-22.99/0.00

MODEL: GE008L PAPERSIZE: 34x22 (in.) DATE: 8/26/2025 TIME: 10:31:21 PM PLTDRV: OHDOT_PDF.pltcfg PENTBL: OHDOT_Pen.tbl USER: jespelage@ljbinc.com WORKSPACE: OHDOTCEv02 WORKSET: 119387 PRODUCT: OpenRoadsDesigner 24.00.00.205
pw:\\ohiodot-pw.bentley.com:ohiodot-pw-02\Documents\01 Active Projects\District 06\Franklin\119387\401-Engineering_LJB\Roadway\Sheets\119387_GE008.dgn

SUPERELEVATION TABLE-CURVE 8

P.I. STA. 1645+31.14 Dc = 0^58'00"

REMARKS	INSIDE SHOULDER								POINT OF ROTATION (PROFILE GRADE)			CENTERLINE OF LANES					OUTSIDE EDGE -				OUTSIDE SHOULDER			
	ELEVATION	ELEVATION CORRECTION	CROSS SLOPE	WIDTH	ELEVATION	ELEVATION CORRECTION	CROSS SLOPE	WIDTH	STATION	OFFSET	ELEVATION	WIDTH	TRANSITION RATE	CROSS SLOPE	ELEVATION CORRECTION	ELEVATION	WIDTH	CROSS SLOPE	ELEVATION CORRECTION	ELEVATION	WIDTH	CROSS SLOPE	ELEVATION CORRECTION	ELEVATION
	775.81	-0.39	-0.0400	9.83					1631+79.96	11	776.20	12		0.0160	0.19	776.39	24	-0.0160	-0.38	776.01	10	-0.0400	-0.40	775.61
	775.89	-0.39	-0.0400	9.83					1632+00.00	11	776.28	12		0.0160	0.19	776.48	24	-0.0160	-0.38	776.09	10	-0.0400	-0.40	775.69
	776.00	-0.39	-0.0400	9.83					1632+25.00	11	776.39	12		0.0160	0.19	776.58	24	-0.0160	-0.38	776.20	10	-0.0400	-0.40	775.80
	776.11	-0.39	-0.0400	9.83					1632+50.00	11	776.50	12		0.0000	0.00	776.50	24	0.0000	0.00	776.50	10	-0.0400	-0.40	776.10
	776.21	-0.39	-0.0400	9.83					1632+75.00	11	776.61	12		0.0160	0.19	776.80	24	-0.0160	-0.38	776.41	10	-0.0400	-0.40	776.01
	776.22	-0.39	-0.0400	9.83					1632+75.96	11	776.61	12		0.0160	0.19	776.80	24	-0.0160	-0.38	776.42	10	-0.0400	-0.40	776.02
	776.32	-0.39	-0.0400	9.83					1633+00.00	11	776.71	12		0.0080	0.10	776.81	24	-0.0160	-0.38	776.43	10	-0.0400	-0.40	776.03
END TANGENT RUNOUT, BEGIN SUPER TRANSITION	776.43	-0.39	-0.0400	9.83					1633+23.96	11	776.82	12		0.0000	0.00	776.82	24	-0.0160	-0.38	776.44	10	-0.0400	-0.40	776.04
	776.43	-0.39	-0.0400	9.83					1633+25.00	11	776.82	12		-0.0003	0.00	776.82	24	-0.0160	-0.38	776.43	10	-0.0400	-0.40	776.03
	776.54	-0.39	-0.0400	9.83					1633+50.00	11	776.93	12		-0.0087	-0.10	776.82	24	-0.0160	-0.38	776.44	10	-0.0400	-0.40	776.04
	776.63	-0.39	-0.0400	9.83					1633+71.96	11	777.02	12		-0.0160	-0.19	776.83	24	-0.0160	-0.38	776.44	10	-0.0400	-0.40	776.04
	776.64	-0.39	-0.0400	9.83					1633+75.00	11	777.04	12		-0.0163	-0.20	776.84	24	-0.0163	-0.39	776.45	10	-0.0400	-0.40	776.05
	776.75	-0.39	-0.0400	9.83					1634+00.00	11	777.14	12		-0.0191	-0.23	776.91	24	-0.0191	-0.46	776.46	10	-0.0400	-0.40	776.06
	776.86	-0.39	-0.0400	9.83					1634+25.00	11	777.25	12		-0.0219	-0.26	776.99	24	-0.0219	-0.53	776.46	10	-0.0400	-0.40	776.06
PC	776.93	-0.39	-0.0400	9.83					1634+41.96	11	777.32	12		-0.0238	-0.29	777.03	24	-0.0238	-0.57	776.46	10	-0.0400	-0.40	776.06
	776.97	-0.39	-0.0400	9.83					1634+50.00	11	777.36	12		-0.0247	-0.30	777.06	24	-0.0247	-0.59	776.47	10	-0.0400	-0.40	776.07
	777.07	-0.39	-0.0400	9.83					1634+75.00	11	777.47	12		-0.0274	-0.33	777.14	24	-0.0274	-0.66	776.48	10	-0.0400	-0.40	776.08
MEDIAN SHOULDER SLOPE BREAK	777.18	-0.39	-0.0400	9.83					1634+97.96	11	777.57	12		-0.0300	-0.36	777.21	24	-0.0300	-0.72	776.49	10	-0.0400	-0.40	776.09
	777.28	-0.29	-0.0400	7.33	777.57	0.08	0.0302	2.50	1635+00.00	11	777.57	12		-0.0302	-0.36	777.21	24	-0.0302	-0.73	776.49	10	-0.0400	-0.40	776.09
END SUPER TRANSISITON, BEGIN FULL SUPER	777.39	-0.29	-0.0400	7.33	777.68	0.08	0.0330	2.50	1635+24.96	11	777.68	12		-0.0330	-0.40	777.28	24	-0.0330	-0.79	776.49	10	-0.0400	-0.40	776.09

SUPERELEVATION TABLE-CURVE 9

P.I. STA. 26+60.19

Dc = 02^00'00"

OUTSIDE SHOULDER				OUTSIDE EDGE -				CENTERLINE OF LANES					POINT OF ROTATION (PROFILE GRADE)							INSIDE SHOULDER				REMARKS
ELEVATION	ELEVATION CORRECTION	CROSS SLOPE	WIDTH	ELEVATION	ELEVATION CORRECTION	CROSS SLOPE	WIDTH	ELEVATION	ELEVATION CORRECTION	CROSS SLOPE	TRANSITION RATE	WIDTH	ELEVATION	OFFSET	STATION	WIDTH	CROSS SLOPE	ELEVATION CORRECTION	ELEVATION	WIDTH	CROSS SLOPE	ELEVATION CORRECTION	ELEVATION	
774.07	-0.40	-0.0400	10	774.47	-0.38	-0.0160	24	774.85	0.19	0.0160		12	774.66	11	13+23.61					9.83	-0.0400	-0.39	774.27	
774.08	-0.40	-0.0400	10	774.48	-0.38	-0.0160	24	774.86	0.19	0.0160		12	774.67	11	13+25.00					9.83	-0.0400	-0.39	774.28	
774.18	-0.40	-0.0400	10	774.58	-0.38	-0.0160	24	774.97	0.19	0.0160		12	774.78	11	13+50.00					9.83	-0.0400	-0.39	774.38	
774.40	-0.40	-0.0400	10	774.80	-0.38	-0.0160	24	775.18	0.19	0.0160		12	774.99	11	14+00.00					9.83	-0.0400	-0.39	774.59	
774.48	-0.40	-0.0400	10	774.88	-0.38	-0.0160	24	775.26	0.19	0.0160		12	775.07	11	14+19.61					9.83	-0.0400	-0.39	774.68	
774.48	-0.40	-0.0400	10	774.88	-0.38	-0.0160	24	775.26	0.17	0.0142		12	775.09	11	14+25.00					9.83	-0.0400	-0.39	774.70	**NC, TANGENT RUNOUT**
774.49	-0.40	-0.0400	10	774.89	-0.38	-0.0160	24	775.27	0.07	0.0059		12	775.20	11	14+50.00					9.83	-0.0400	-0.39	774.81	
774.49	-0.40	-0.0400	10	774.89	-0.38	-0.0160	24	775.27	0.00	0.0000		12	775.27	11	14+67.61					9.83	-0.0400	-0.39	774.88	**END TANGENT RUNOUT, BEGIN SUPER TRANSITION**
774.49	-0.40	-0.0400	10	774.89	-0.38	-0.0160	24	775.27	-0.03	-0.0025		12	775.30	11	14+75.00					9.83	-0.0400	-0.39	774.91	
774.50	-0.40	-0.0400	10	774.90	-0.38	-0.0160	24	775.28	-0.13	-0.0108		12	775.41	11	15+00.00					9.83	-0.0400	-0.39	775.02	
774.50	-0.40	-0.0400	10	774.90	-0.38	-0.0160	24	775.29	-0.19	-0.0160		12	775.48	11	15+15.61					9.83	-0.0400	-0.39	775.09	
774.50	-0.40	-0.0400	10	774.90	-0.41	-0.0170	24	775.31	-0.20	-0.0170		12	775.52	11	15+25.00					9.83	-0.0400	-0.39	775.12	
774.51	-0.40	-0.0400	10	774.91	-0.48	-0.0198	24	775.38	-0.24	-0.0198		12	775.62	11	15+50.00					9.83	-0.0400	-0.39	775.23	
774.51	-0.40	-0.0400	10	774.91	-0.52	-0.0217	24	775.43	-0.26	-0.0217		12	775.69	11	15+66.61					9.83	-0.0400	-0.39	775.30	
774.51	-0.40	-0.0400	10	774.91	-0.54	-0.0226	24	775.46	-0.27	-0.0226		12	775.73	11	15+75.00					9.83	-0.0400	-0.39	775.33	
774.52	-0.40	-0.0400	10	774.92	-0.61	-0.0254	24	775.53	-0.30	-0.0254		12	775.83	11	16+00.00					9.83	-0.0400	-0.39	775.44	
774.53	-0.40	-0.0400	10	774.93	-0.68	-0.0282	24	775.60	-0.34	-0.0282		12	775.94	11	16+25.00					9.83	-0.0400	-0.39	775.55	
774.53	-0.40	-0.0400	10	774.93	-0.72	-0.0300	24	775.65	-0.36	-0.0300		12	776.01	11	16+41.61					9.83	-0.0400	-0.39	775.62	**MEDIAN SHOULDER SLOPE BREAK**
774.53	-0.40	-0.0400	10	774.93	-0.74	-0.0309	24	775.67	-0.37	-0.0309		12	776.05	11	16+50.00	2.50	0.0309	0.08	776.12	7.33	-0.0391	-0.29	775.76	
774.54	-0.40	-0.0400	10	774.94	-0.81	-0.0337	24	775.75	-0.40	-0.0337		12	776.15	11	16+75.00	2.50	0.0337	0.08	776.24	7.33	-0.0363	-0.27	775.89	**PC**
774.54	-0.40	-0.0400	10	774.94	-0.88	-0.0365	24	775.82	-0.44	-0.0365		12	776.26	11	17+00.00	2.50	0.0365	0.09	776.35	7.33	-0.0335	-0.25	776.01	
774.55	-0.40	-0.0400	10	774.95	-0.94	-0.0393	24	775.89	-0.47	-0.0393		12	776.36	11	17+25.00	2.50	0.0393	0.10	776.46	7.33	-0.0307	-0.23	776.14	
774.55	-0.40	-0.0400	10	774.95	-0.96	-0.0400	24	775.91	-0.48	-0.0400		12	776.39	11	17+31.61	2.50	0.0400	0.10	776.49	7.33	-0.0300	-0.22	776.17	
774.54	-0.42	-0.0420	10	774.96	-1.01	-0.0420	24	775.97	-0.50	-0.0420		12	776.47	11	17+50.00	2.50	0.0420	0.11	776.58	7.33	-0.0280	-0.20	776.27	
774.51	-0.45	-0.0448	10	774.96	-1.08	-0.0448	24	776.04	-0.54	-0.0448		12	776.58	11	17+75.00	2.50	0.0448	0.11	776.69	7.33	-0.0252	-0.18	776.39	
774.43	-0.55	-0.0550	10	774.98	-1.32	-0.0550	24	776.30	-0.66	-0.0550		12	776.96	11	18+66.61	2.50	0.0550	0.14	777.10	7.33	-0.0150	-0.11	776.85	**END SUPER TRANSISITON, BEGIN FULL SUPER**
FULL SUPER																								
778.63	-0.55	-0.0550	10	779.18	-1.32	-0.0550	24	780.50	-0.66	-0.0550		12	781.16	11	34+14.95	2.50	0.0550	0.14	781.30	7.33	-0.0150	-0.11	781.05	END FULL SUPER, BEGIN SUPER TRANSITION
778.65	-0.54	-0.0539	10	779.18	-1.29	-0.0539	24	780.48	-0.65	-0.0539		12	781.12	11	34+25.00	2.50	0.0539	0.13	781.26	7.33	-0.0161	-0.12	781.01	
778.67	-0.51	-0.0511	10	779.18	-1.23	-0.0511	24	780.41	-0.61	-0.0511		12	781.02	11	34+50.00	2.50	0.0511	0.13	781.15	7.33	-0.0189	-0.14	780.89	
778.70	-0.48	-0.0483	10	779.18	-1.16	-0.0483	24	780.34	-0.58	-0.0483		12	780.92	11	34+75.00	2.50	0.0483	0.12	781.04	7.33	-0.0217	-0.16	780.77	
778.73	-0.46	-0.0456	10	779.18	-1.09	-0.0456	24	780.28	-0.55	-0.0456		12	780.82	11	35+00.00	2.50	0.0456	0.11	780.94	7.33	-0.0245	-0.18	780.64	
778.76	-0.43	-0.0428	10	779.18	-1.03	-0.0428	24	780.21	-0.51	-0.0428		12	780.72	11	35+25.00	2.50	0.0428	0.11	780.83	7.33	-0.0272	-0.20	780.52	
778.78	-0.40	-0.0400	10	779.18	-0.96	-0.0400	24	780.14	-0.48	-0.0400		12	780.62	11	35+49.95	2.50	0.0400	0.10	780.72	7.33	-0.0300	-0.22	780.40	
778.78	-0.40	-0.0400	10	779.18	-0.96	-0.0400	24	780.14	-0.48	-0.0400		12	780.62	11	35+50.00	2.50	0.0400	0.10	780.72	7.33	-0.0300	-0.22	780.40	
778.78	-0.40	-0.0400	10	779.18	-0.89	-0.0372	24	780.08	-0.45	-0.0372		12	780.52	11	35+75.00	2.50	0.0372	0.09	780.62	7.33	-0.0328	-0.24	780.28	
778.78	-0.40	-0.0400	10	779.18	-0.83	-0.0344	24	780.01	-0.41	-0.0344		12	780.42	11	36+00.00	2.50	0.0344	0.09	780.51	7.33	-0.0356	-0.26	780.16	
778.79	-0.40	-0.0400	10	779.19	-0.76	-0.0317	24	779.95	-0.38	-0.0317		12	780.33	11	36+25.00	2.50	0.0317	0.08	780.40	7.33	-0.0383	-0.28	780.04	
778.78	-0.40	-0.0400	10	779.18	-0.72	-0.0300	24	779.90	-0.36	-0.0300		12	780.26	11	36+39.95					9.83	-0.0400	-0.39	779.87	SHOULDER BREAK, MEDIAN
778.79	-0.40	-0.0400	10	779.19	-0.69	-0.0289	24	779.88	-0.35	-0.0289		12	780.23	11	36+50.00					9.83	-0.0400	-0.39	779.83	
778.79	-0.40	-0.0400	10	779.19	-0.63	-0.0261	24	779.81	-0.31	-0.0261		12	780.13	11	36+75.00					9.83	-0.0400	-0.39	779.73	
778.79	-0.40	-0.0400	10	779.19	-0.56	-0.0233	24	779.75	-0.28	-0.0233		12	780.03	11	37+00.00					9.83	-0.0400	-0.39	779.63	
778.79	-0.40	-0.0400	10	779.19	-0.52	-0.0217	24	779.71	-0.26	-0.0217		12	779.97	11	37+14.95					9.83	-0.0400	-0.39	779.58	ST
778.79	-0.40	-0.0400	10	779.19	-0.49	-0.0206	24	779.68	-0.25	-0.0206		12	779.93	11	37+25.00					9.83	-0.0400	-0.39	779.53	
778.79	-0.40	-0.0400	10	779.19	-0.43	-0.0178	24	779.61	-0.21	-0.0178		12	779.83	11	37+50.00					9.83	-0.0400	-0.39	779.43	
778.78	-0.40	-0.0400	10	779.18	-0.38	-0.0160	24	779.57	-0.19	-0.0160		12	779.76	11	37+65.95					9.83	-0.0400	-0.39	779.37	END SUPER TRANSITION, BEGIN TANGET RUNOUT
778.79	-0.40	-0.0400	10	779.19	-0.38	-0.0160	24	779.57	-0.16	-0.0130		12	779.73	11	37+75.00					9.83	-0.0400	-0.39	779.33	
778.79	-0.40	-0.0400	10	779.19	-0.38	-0.0160	24	779.57	0.00	0.0000		12	779.57	11	38+13.95					9.83	-0.0400	-0.39	779.18	
778.79	-0.40	-0.0400	10	779.19	-0.38	-0.0160	24	779.57	-0.06	-0.0046		12	779.63	11	38+00.00					9.83	-0.0400	-0.39	779.23	
778.79	-0.40	-0.0400	10	779.19	-0.38	-0.0160	24	779.57	0.00	0.0000		12	779.57	11	38+13.95					9.83	-0.0400	-0.39	779.18	
778.79	-0.40	-0.0400	10	779.19	-0.38	-0.0160	24	779.57	0.04	0.0037		12	779.53	11	38+25.00					9.83	-0.0400	-0.39	779.13	
778.79	-0.40	-0.0400	10	779.19	-0.38	-0.0160	24	779.57	0.19	0.0160		12	779.38	11	38+61.95					9.83	-0.0400	-0.39	778.99	END TANGENT RUNOUT, NORMAL CROWN

250:1

SUPERELEVATION TABLE-LEFT SIDE
U.S. 33 WESTBOUND

DESIGN AGENCY

DESIGNER JRE

REVIEWER RN 08/15/25

PROJECT ID 121811

SHEET P.479 | TOTAL P.660

FRA/FAI-33-22.99/0.00

MODEL: GE009L PAPERSIZE: 34x22 (in.) DATE: 8/26/2025 TIME: 10:31:28 PM PLTDRV: OHDOT_PDF.pltcfg PENTBL: OHDOT_Pen.tbl USER: jespelage@ljbinc.com WORKSPACE: OHDOTCEv02 WORKSET: 119387 PRODUCT: OpenRoadsDesigner 24.00.00.205
pw:\\ohiodot-pw.bentley.com:ohiodot-pw-02\Documents\01 Active Projects\District 06\Franklin\119387\401-Engineering_LJB\Roadway\Sheets\119387_GE009.dgn

SUPERELEVATION TABLE - CURVE 9

P.I. STA. 1645+31.14 Dc = 0^58'00"

REMARKS	INSIDE SHOULDER				POINT OF ROTATION (PROFILE GRADE)			CENTERLINE OF LANES					OUTSIDE EDGE -					OUTSIDE SHOULDER			
	ELEVATION	ELEVATION CORRECTION	CROSS SLOPE	WIDTH	STATION	OFFSET	ELEVATION	WIDTH		CROSS SLOPE	ELEVATION CORRECTION	ELEVATION	WIDTH	TRANSITION RATE	CROSS SLOPE	ELEVATION CORRECTION	ELEVATION	WIDTH	CROSS SLOPE	ELEVATION CORRECTION	ELEVATION
NC, BEGIN TANGENT RUNOUT	774.27	-0.39	-0.0400	9.83	13+23.61	11	774.66	12		0.0160	0.19	774.85	24		-0.0160	-0.38	774.47	10	-0.0400	-0.40	774.07
	774.28	-0.39	-0.0400	9.83	13+25.00	11	774.67	12		0.0160	0.19	774.86	24		-0.0158	-0.38	774.48	10	-0.0400	-0.40	774.08
	774.38	-0.39	-0.0400	9.83	13+50.00	11	774.78	12		0.0160	0.19	774.97	24		-0.0116	-0.28	774.69	10	-0.0400	-0.40	774.29
	774.59	-0.39	-0.0400	9.83	14+00.00	11	774.99	12		0.0160	0.19	775.18	24		-0.0033	-0.08	775.10	10	-0.0400	-0.40	774.70
	774.68	-0.39	-0.0400	9.83	14+19.61	11	775.07	12		0.0160	0.19	775.26	24		0.0000	0.00	775.26	10	-0.0400	-0.40	774.86
END TANGENT RUNOUT, BEGIN SUPER TRANSITION	774.70	-0.39	-0.0400	9.83	14+25.00	11	775.09	12		0.0160	0.19	775.29	24		0.0009	0.02	775.31	10	-0.0400	-0.40	774.91
	774.81	-0.39	-0.0400	9.83	14+50.00	11	775.20	12		0.0160	0.19	775.39	24		0.0051	0.12	775.51	10	-0.0400	-0.40	775.11
	774.88	-0.39	-0.0400	9.83	14+67.61	11	775.27	12		0.0160	0.19	775.46	24		0.0080	0.19	775.65	10	-0.0400	-0.40	775.25
	774.91	-0.39	-0.0400	9.83	14+75.00	11	775.30	12		0.0160	0.19	775.50	24		0.0092	0.22	775.72	10	-0.0400	-0.40	775.32
	775.02	-0.39	-0.0400	9.83	15+00.00	11	775.41	12		0.0160	0.19	775.60	24		0.0134	0.32	775.92	10	-0.0400	-0.40	775.52
	775.09	-0.39	-0.0400	9.83	15+15.61	11	775.48	12		0.0160	0.19	775.67	24		0.0160	0.38	776.06	10	-0.0400	-0.40	775.66
	775.12	-0.39	-0.0400	9.83	15+25.00	11	775.52	12		0.0170	0.20	775.72	24		0.0170	0.41	776.13	10	-0.0400	-0.40	775.73
	775.23	-0.39	-0.0400	9.83	15+50.00	11	775.62	12		0.0198	0.24	775.86	24		0.0198	0.48	776.34	10	-0.0400	-0.40	775.94
	775.30	-0.39	-0.0400	9.83	15+66.61	11	775.69	12		0.0217	0.26	775.95	24		0.0217	0.52	776.47	10	-0.0400	-0.40	776.07
	775.33	-0.39	-0.0400	9.83	15+75.00	11	775.73	12		0.0226	0.27	776.00	24		0.0226	0.54	776.54	10	-0.0400	-0.40	776.14
TS	775.44	-0.39	-0.0400	9.83	16+00.00	11	775.83	12		0.0254	0.30	776.14	24		0.0254	0.61	776.75	10	-0.0400	-0.40	776.35
	775.55	-0.39	-0.0400	9.83	16+25.00	11	775.94	12		0.0282	0.34	776.28	24		0.0282	0.68	776.95	10	-0.0400	-0.40	776.55
	775.62	-0.39	-0.0400	9.83	16+41.61	11	776.01	12		0.0300	0.36	776.37	24		0.0300	0.72	777.09	10	-0.0400	-0.40	776.69
	775.65	-0.39	-0.0400	9.83	16+50.00	11	776.05	12		0.0309	0.37	776.42	24		0.0309	0.74	777.16	10	-0.0391	-0.39	776.77
	775.76	-0.39	-0.0400	9.83	16+75.00	11	776.15	12		0.0337	0.40	776.56	24		0.0337	0.81	777.37	10	-0.0363	-0.36	777.00
SHOULDER SLOPE BREAK, OUTSIDE	775.86	-0.39	-0.0400	9.83	17+00.00	11	776.26	12		0.0365	0.44	776.70	24		0.0365	0.88	777.57	10	-0.0335	-0.34	777.24
	775.97	-0.39	-0.0400	9.83	17+25.00	11	776.36	12		0.0393	0.47	776.84	24		0.0393	0.94	777.78	10	-0.0307	-0.31	777.47
	776.00	-0.39	-0.0400	9.83	17+31.61	11	776.39	12		0.0400	0.48	776.87	24		0.0400	0.96	777.83	10	-0.0300	-0.30	777.53
	776.06	-0.41	-0.0420	9.83	17+50.00	11	776.47	12		0.0420	0.50	776.97	24		0.0420	1.01	777.98	10	-0.0280	-0.28	777.70
	776.14	-0.44	-0.0448	9.83	17+75.00	11	776.58	12		0.0448	0.54	777.11	24		0.0448	1.08	778.19	10	-0.0252	-0.25	777.94
	776.42	-0.54	-0.0550	9.83	18+66.61	11	776.96	12		0.0550	0.66	777.62	24		0.0550	1.32	778.94	10	-0.0150	-0.15	778.79
END SUPER TRANSISITON, BEGIN FULL SUPER																					
	FULL SUPER																				
CS, END FULL SUPER, BEGIN SUPER TRANSITION	780.62	-0.54	-0.0550	9.83	34+14.95	11	781.16	12		0.0550	0.66	781.82	24		0.0550	1.32	783.14	10	-0.0150	-0.15	782.99
	780.59	-0.53	-0.0539	9.83	34+25.00	11	781.12	12		0.0539	0.65	781.77	24		0.0539	1.29	783.06	10	-0.0161	-0.16	782.90
	780.52	-0.50	-0.0511	9.83	34+50.00	11	781.02	12		0.0511	0.61	781.64	24		0.0511	1.23	782.86	10	-0.0189	-0.19	782.67
	780.45	-0.48	-0.0483	9.83	34+75.00	11	780.92	12		0.0483	0.58	781.50	24		0.0483	1.16	782.66	10	-0.0217	-0.22	782.45
	780.38	-0.45	-0.0456	9.83	35+00.00	11	780.82	12		0.0456	0.55	781.37	24		0.0456	1.09	782.46	10	-0.0245	-0.24	782.22
	780.30	-0.42	-0.0428	9.83	35+25.00	11	780.72	12		0.0428	0.51	781.24	24		0.0428	1.03	782.26	10	-0.0272	-0.27	781.99
	780.23	-0.39	-0.0400	9.83	35+49.95	11	780.62	12		0.0400	0.48	781.10	24		0.0400	0.96	782.06	10	-0.0300	-0.30	781.76
	780.23	-0.39	-0.0400	9.83	35+50.00	11	780.62	12		0.0400	0.48	781.10	24		0.0400	0.96	782.06	10	-0.0300	-0.30	781.76
	780.13	-0.39	-0.0400	9.83	35+75.00	11	780.52	12		0.0372	0.45	780.97	24		0.0372	0.89	781.86	10	-0.0328	-0.33	781.54
	780.03	-0.39	-0.0400	9.83	36+00.00	11	780.42	12		0.0344	0.41	780.84	24		0.0344	0.83	781.66	10	-0.0356	-0.36	781.31
	779.93	-0.39	-0.0400	9.83	36+25.00	11	780.33	12		0.0317	0.38	780.70	24		0.0317	0.76	781.46	10	-0.0383	-0.38	781.08
	779.87	-0.39	-0.0400	9.83	36+39.95	11	780.26	12		0.0300	0.36	780.62	24		0.0300	0.72	781.34	10	-0.0400	-0.40	780.94
	779.83	-0.39	-0.0400	9.83	36+50.00	11	780.23	12		0.0289	0.35	780.57	24		0.0289	0.69	781.26	10	-0.0400	-0.40	780.86
	779.73	-0.39	-0.0400	9.83	36+75.00	11	780.13	12		0.0261	0.31	780.44	24		0.0261	0.63	781.06	10	-0.0400	-0.40	780.66
	779.63	-0.39	-0.0400	9.83	37+00.00	11	780.03	12		0.0233	0.28	780.30	24		0.0233	0.56	780.86	10	-0.0400	-0.40	780.46
ST	779.58	-0.39	-0.0400	9.83	37+14.95	11	779.97	12		0.0217	0.26	780.23	24		0.0217	0.52	780.75	10	-0.0400	-0.40	780.35
	779.53	-0.39	-0.0400	9.83	37+25.00	11	779.93	12		0.0206	0.25	780.17	24		0.0206	0.49	780.66	10	-0.0400	-0.40	780.26
	779.43	-0.39	-0.0400	9.83	37+50.00	11	779.83	12		0.0178	0.21	780.04	24		0.0178	0.43	780.46	10	-0.0400	-0.40	780.06
	779.37	-0.39	-0.0400	9.83	37+65.95	11	779.76	12		0.0160	0.19	779.95	24		0.0160	0.38	780.34	10	-0.0400	-0.40	779.94
	779.33	-0.39	-0.0400	9.83	37+75.00	11	779.73	12		0.0160	0.19	779.92	24		0.0145	0.35	780.26	10	-0.0400	-0.40	779.86
	779.23	-0.39	-0.0400	9.83	38+00.00	11	779.63	12		0.0160	0.19	779.82	24		0.0103	0.25	780.06	10	-0.0400	-0.40	779.66
	779.18	-0.39	-0.0400	9.83	38+13.95	11	779.57	12		0.0160	0.19	779.76	24		0.0080	0.19	779.95	10	-0.0400	-0.40	779.55
	779.13	-0.39	-0.0400	9.83	38+25.00	11	779.53	12		0.0160	0.19	779.72	24		0.0062	0.15	779.87	10	-0.0400	-0.40	779.47
	779.03	-0.39	-0.0400	9.83	38+50.00	11	779.43	12		0.0160	0.19	779.62	24		0.0020	0.05	779.67	10	-0.0400	-0.40	779.27
END SUPER TRANSISITION, BEGIN TANGENT RUN OUT	778.99	-0.39	-0.0400	9.83	38+61.95	11	779.38	12		0.0160	0.19	779.57	24		0.0000	0.00	779.57	10	-0.0400	-0.40	779.17
	778.93	-0.39	-0.0400	9.83	38+75.00	11	779.33	12		0.0160	0.19	779.52	24		-0.0022	-0.05	779.47	10	-0.0400	-0.40	779.07
	778.83	-0.39	-0.0400	9.83	39+00.00	11	779.23	12		0.0160	0.19	779.42	24		-0.0063	-0.15	779.27	10	-0.0400	-0.40	778.87
	778.73	-0.39	-0.0400	9.83	39+25.00	11	779.13	12		0.0160	0.19	779.32	24		-0.0105	-0.25	779.07	10	-0.0400	-0.40	778.67
	778.63	-0.39	-0.0400	9.83	39+50.00	11	779.03	12		0.0160	0.19	779.22	24		-0.0147	-0.35	778.87	10	-0.0400	-0.40	778.47
END TANGENT RUNOUT, NORMAL CROWN	778.60	-0.39	-0.0400	9.83	39+57.95	11	778.99	12		0.0160	0.19	779.18	24		-0.0160	-0.38	778.80	10	-0.0400	-0.40	778.40

250:1

250:1

SUPERELEVATION TABLE-RIGHT SIDE
U.S. 33 EASTBOUND

DESIGN AGENCY

DESIGNER JRE

REVIEWER RN 08/15/25

PROJECT ID 121811

SHEET P.480 TOTAL P.660

FRA/FAI-33-22.99/0.00

MODEL: GE009R PAPERSIZE: 34x22 (in.) DATE: 8/26/2025 TIME: 10:31:29 PM PLTDRV: OHDOT_PDF.pltcfg PENTBL: OHDOT_Pen.tbl USER: jespelage@jbinc.com WORKSPACE: OHDOTCivil02 WORKSET: 119387 PRODUCT: OpenRoadsDesigner 24.00.00.205
pw:\\ohiodot-pw.bentley.com:ohiodot-pw-02\Documents\01 Active Projects\District 06\Franklin\119387\401-Engineering_LIB\Roadway\Sheets\119387_GE009.dgn

SUPER ELEVATION TABLE - CURVE 10

P.I. STA. 50+14.02

Dc = 00^58'00"

OUTSIDE SHOULDER				OUTSIDE EDGE -					CENTERLINE OF LANES					POINT OF ROTATION (PROFILE GRADE)			INSIDE SHOULDER				REMARKS
ELEVATION	ELEVATION CORRECTION	CROSS SLOPE	WIDTH	ELEVATION	ELEVATION CORRECTION	CROSS SLOPE	TRANSITION RATE	WIDTH	ELEVATION	ELEVATION CORRECTION	CROSS SLOPE		WIDTH	ELEVATION	OFFSET	STATION	WIDTH	CROSS SLOPE	ELEVATION CORRECTION	ELEVATION	
777.84	-0.40	-0.0400	10	778.24	-0.38	-0.0160	250:1	24	778.63	0.19	0.0160		12	778.43	11	40+97.22	9.83	-0.0400	-0.39	778.04	NC, TANGENT RUNOUT
777.84	-0.40	-0.0400	10	778.24	-0.27	-0.0114		24	778.51	0.19	0.0160		12	778.32	11	41+25.00	9.83	-0.0400	-0.39	777.93	
777.84	-0.40	-0.0400	10	778.24	-0.17	-0.0072		24	778.41	0.19	0.0160		12	778.22	11	41+50.00	9.83	-0.0400	-0.39	777.83	
777.84	-0.40	-0.0400	10	778.24	-0.07	-0.0030		24	778.31	0.19	0.0160		12	778.12	11	41+75.00	9.83	-0.0400	-0.39	777.73	
777.84	-0.40	-0.0400	10	778.24	0.00	0.0000		24	778.24	0.19	0.0160		12	778.05	11	41+93.22	9.83	-0.0400	-0.39	777.66	END TANGENT RUNOUT, BEGIN SUPER TRANSITION
777.84	-0.40	-0.0400	10	778.24	0.03	0.0011		24	778.21	0.19	0.0160		12	778.02	11	42+00.00	9.83	-0.0400	-0.39	777.63	
777.84	-0.40	-0.0400	10	778.24	0.13	0.0053		24	778.11	0.19	0.0160		12	777.92	11	42+25.00	9.83	-0.0400	-0.39	777.53	
777.84	-0.40	-0.0400	10	778.24	0.19	0.0080		24	778.05	0.19	0.0160		12	777.86	11	42+41.22	9.83	-0.0400	-0.39	777.46	
777.84	-0.40	-0.0400	10	778.24	0.23	0.0095		24	778.01	0.19	0.0160		12	777.82	11	42+50.00	9.83	-0.0400	-0.39	777.43	
777.84	-0.40	-0.0400	10	778.24	0.33	0.0136		24	777.91	0.19	0.0160		12	777.72	11	42+75.00	9.83	-0.0400	-0.39	777.33	
777.84	-0.40	-0.0400	10	778.24	0.38	0.0160		24	777.86	0.19	0.0160		12	777.67	11	42+89.22	9.83	-0.0400	-0.39	777.27	
777.84	-0.40	-0.0400	10	778.24	0.41	0.0172		24	777.83	0.21	0.0172		12	777.62	11	43+00.00	9.83	-0.0400	-0.39	777.23	
777.84	-0.40	-0.0400	10	778.24	0.48	0.0200		24	777.76	0.24	0.0200		12	777.52	11	43+25.00	9.83	-0.0400	-0.39	777.13	
777.84	-0.40	-0.0400	10	778.24	0.55	0.0228		24	777.70	0.27	0.0228		12	777.42	11	43+50.00	9.83	-0.0400	-0.39	777.03	
777.84	-0.40	-0.0400	10	778.24	0.57	0.0238		24	777.67	0.29	0.0238		12	777.39	11	43+59.22	9.83	-0.0400	-0.39	776.99	PC
777.84	-0.40	-0.0400	10	778.24	0.61	0.0255		24	777.63	0.31	0.0255		12	777.32	11	43+75.00	9.83	-0.0400	-0.39	776.93	
777.84	-0.40	-0.0400	10	778.24	0.68	0.0283		24	777.56	0.34	0.0283		12	777.22	11	44+00.00	9.83	-0.0400	-0.39	776.83	
777.84	-0.40	-0.0400	10	778.24	0.72	0.0300		24	777.52	0.36	0.0300		12	777.16	11	44+15.22	9.83	-0.0400	-0.39	776.77	OUTSIDE SHOULDER SLOPE BREAK
777.85	-0.39	-0.0389	10	778.24	0.75	0.0311		24	777.50	0.37	0.0311		12	777.12	11	44+25.00	9.83	-0.0400	-0.39	776.73	
777.87	-0.37	-0.0370	10	778.24	0.79	0.0330		24	777.45	0.40	0.0330		12	777.05	11	44+42.22	9.83	-0.0400	-0.39	776.66	END SUPER TRANSISITON, BEGIN FULL SUPER

SUPERELEVATION TABLE - CURVE 10

P.I. STA. 50+14.02 — Dc = 0^58'00"

REMARKS	INSIDE SHOULDER								POINT OF ROTATION (PROFILE GRADE)			CENTERLINE OF LANES					OUTSIDE EDGE -				OUTSIDE SHOULDER			
	ELEVATION	ELEVATION CORRECTION	CROSS SLOPE	WIDTH	ELEVATION	ELEVATION CORRECTION	CROSS SLOPE	WIDTH	STATION	OFFSET	ELEVATION	WIDTH	TRANSITION RATE	CROSS SLOPE	ELEVATION CORRECTION	ELEVATION	WIDTH	CROSS SLOPE	ELEVATION CORRECTION	ELEVATION	WIDTH	CROSS SLOPE	ELEVATION CORRECTION	ELEVATION
	777.66	-0.39	-0.0400	9.83					41+93.22	11	778.05	12		0.0160	0.19	778.24	24	-0.0160	-0.38	777.86	10	-0.0400	-0.40	777.46
	777.63	-0.39	-0.0400	9.83					42+00.00	11	778.02	12		0.0137	0.16	778.19	24	-0.0160	-0.38	777.80	10	-0.0400	-0.40	777.40
	777.53	-0.39	-0.0400	9.83					42+25.00	11	777.92	12		0.0054	0.06	777.99	24	-0.0160	-0.38	777.60	10	-0.0400	-0.40	777.20
	777.46	-0.39	-0.0400	9.83					42+41.22	11	777.86	12		0.0000	0.00	777.86	24	-0.0160	-0.38	777.47	10	-0.0400	-0.40	777.07
	777.43	-0.39	-0.0400	9.83					42+50.00	11	777.82	12		-0.0029	-0.04	777.79	24	-0.0160	-0.38	777.40	10	-0.0400	-0.40	777.00
	777.33	-0.39	-0.0400	9.83					42+75.00	11	777.72	12		-0.0113	-0.14	777.59	24	-0.0160	-0.38	777.20	10	-0.0400	-0.40	776.80
	777.27	-0.39	-0.0400	9.83					42+89.22	11	777.67	12		-0.0160	-0.19	777.47	24	-0.0160	-0.38	777.09	10	-0.0400	-0.40	776.69
	777.23	-0.39	-0.0400	9.83					43+00.00	11	777.62	12		-0.0172	-0.21	777.42	24	-0.0172	-0.41	777.00	10	-0.0400	-0.40	776.60
	777.13	-0.39	-0.0400	9.83					43+25.00	11	777.52	12		-0.0200	-0.24	777.28	24	-0.0200	-0.48	776.80	10	-0.0400	-0.40	776.40
	777.03	-0.39	-0.0400	9.83					43+50.00	11	777.42	12		-0.0228	-0.27	777.15	24	-0.0228	-0.55	776.60	10	-0.0400	-0.40	776.20
PC	776.99	-0.39	-0.0400	9.83					43+59.22	11	777.39	12		-0.0238	-0.29	777.10	24	-0.0238	-0.57	776.53	10	-0.0400	-0.40	776.13
	776.93	-0.39	-0.0400	9.83					43+75.00	11	777.32	12		-0.0255	-0.31	777.02	24	-0.0255	-0.61	776.40	10	-0.0400	-0.40	776.00
	776.83	-0.39	-0.0400	9.83					44+00.00	11	777.22	12		-0.0283	-0.34	776.88	24	-0.0283	-0.68	776.20	10	-0.0400	-0.40	775.80
MEDIAN SHOULDER SLOPE BREAK	776.77	-0.39	-0.0400	9.83					44+15.22	11	777.16	12		-0.0300	-0.36	776.80	24	-0.0300	-0.72	776.08	10	-0.0400	-0.40	775.68
	776.83	-0.29	-0.0400	7.33	777.20	0.08	0.0311	2.50	44+25.00	11	777.12	12		-0.0311	-0.37	776.75	24	-0.0311	-0.75	776.00	10	-0.0400	-0.40	775.60
END SUPER TRANSISITON, BEGIN FULL SUPER	776.76	-0.29	-0.0400	7.33	777.14	0.08	0.0330	2.50	44+42.22	11	777.05	12	250:1	-0.0330	-0.40	776.66	24	-0.0330	-0.79	775.87	10	-0.0400	-0.40	775.47
FULL SUPER																								
END FULL SUPER, BEGIN SUPER TRANSITION	781.45	-0.27	-0.0370	7.33	781.80	0.08	0.0330	2.50	55+80.53	11	781.7174	12		-0.0330	-0.40	781.32	24	-0.0330	-0.79	780.53	10	-0.0400	-0.40	780.13
	781.55	-0.29	-0.0392	7.33	781.92	0.08	0.0308	2.50	56+00.00	11	781.84	12		-0.0308	-0.37	781.47	24	-0.0308	-0.74	780.73	10	-0.0400	-0.40	780.33
MEDIAN SHOULDER SLOPE BREAK	781.50	-0.39	-0.0400	9.83					56+07.53	11	781.89	12		-0.0300	-0.36	781.53	24	-0.0300	-0.72	780.81	10	-0.0400	-0.40	780.41
	781.61	-0.39	-0.0400	9.83					56+25.00	11	782.00	12		-0.0281	-0.34	781.67	24	-0.0281	-0.67	780.99	10	-0.0400	-0.40	780.59
	781.77	-0.39	-0.0400	9.83					56+50.00	11	782.16	12		-0.0253	-0.30	781.86	24	-0.0253	-0.61	781.25	10	-0.0400	-0.40	780.85
PT	781.86	-0.39	-0.0400	9.83					56+63.53	11	782.25	12		-0.0238	-0.29	781.96	24	-0.0238	-0.57	781.39	10	-0.0400	-0.40	780.99
	781.93	-0.39	-0.0400	9.83					56+75.00	11	782.32	12		-0.0225	-0.27	782.05	24	-0.0225	-0.54	781.51	10	-0.0400	-0.40	781.11
	782.09	-0.39	-0.0400	9.83					57+00.00	11	782.48	12		-0.0197	-0.24	782.25	24	-0.0197	-0.47	781.77	10	-0.0400	-0.40	781.37
	782.25	-0.39	-0.0400	9.83					57+25.00	11	782.64	12		-0.0169	-0.20	782.44	24	-0.0169	-0.41	782.03	10	-0.0400	-0.40	781.63
	782.30	-0.39	-0.0400	9.83					57+33.53	11	782.70	12		-0.0160	-0.19	782.50	24	-0.0160	-0.38	782.12	10	-0.0400	-0.40	781.72
	782.41	-0.39	-0.0400	9.83					57+50.00	11	782.80	12		-0.0105	-0.13	782.68	24	-0.0160	-0.38	782.29	10	-0.0400	-0.40	781.89
END SUPER TRANSISITION, BEGIN TANGENT RUN OUT	782.61	-0.39	-0.0400	9.83					57+81.53	11	783.00	12		0.0000	0.00	783.00	24	-0.0160	-0.38	782.62	10	-0.0400	-0.40	782.22
	782.57	-0.39	-0.0400	9.83					57+75.00	11	782.96	12		-0.0022	-0.03	782.94	24	-0.0160	-0.38	782.55	10	-0.0400	-0.40	782.15
	782.61	-0.39	-0.0400	9.83					57+81.53	11	783.00	12		0.0000	0.00	783.00	24	-0.0160	-0.38	782.62	10	-0.0400	-0.40	782.22
	782.73	-0.39	-0.0400	9.83					58+00.00	11	783.12	12		0.0062	0.07	783.20	24	-0.0160	-0.38	782.81	10	-0.0400	-0.40	782.41
	782.89	-0.39	-0.0400	9.83					58+25.00	11	783.28	12		0.0145	0.17	783.46	24	-0.0160	-0.38	783.07	10	-0.0400	-0.40	782.67
	782.92	-0.39	-0.0400	9.83					58+29.53	11	783.31	12		0.0160	0.19	783.50	24	-0.0160	-0.38	783.12	10	-0.0400	-0.40	782.72
	783.05	-0.39	-0.0400	9.83					58+50.00	11	783.44	12		0.0160	0.19	783.63	24	-0.0160	-0.38	783.25	10	-0.0400	-0.40	782.85
	783.21	-0.39	-0.0400	9.83					58+75.00	11	783.60	12		0.0160	0.19	783.79	24	-0.0160	-0.38	783.41	10	-0.0400	-0.40	783.01
	783.37	-0.39	-0.0400	9.83					59+00.00	11	783.76	12		0.0160	0.19	783.95	24	-0.0160	-0.38	783.57	10	-0.0400	-0.40	783.17
	783.53	-0.39	-0.0400	9.83					59+25.00	11	783.92	12		0.0160	0.19	784.11	24	-0.0160	-0.38	783.73	10	-0.0400	-0.40	783.33
	783.53	-0.39	-0.0400	9.83					59+25.53	11	783.93	12		0.0160	0.19	784.12	24	-0.0160	-0.38	783.73	10	-0.0400	-0.40	783.33

SUPERELEVATION TABLE-RIGHT SIDE
U.S. 33 EASTBOUND

DESIGN AGENCY

DESIGNER JRE

REVIEWER RN 08/15/25

PROJECT ID 121811

SHEET P.482 | TOTAL P.660

FRA/FAI-33-22.99/0.00

MODEL: GE010R PAPERSIZE: 34x22 (in.) DATE: 8/26/2025 TIME: 10:31:37 PM PLTDRV: OHDOT_PDF.pltcfg PENTBL: OHDOT_Pen.tbl USER: jespelage@ljbinc.com WORKSPACE: OHDOTCEv02 WORKSET: 119387 PRODUCT: OpenRoadsDesigner 24.00.00.205
pw:\\ohiodot-pw.bentley.com:ohiodot-pw-02\Documents\01 Active Projects\District 06\Franklin\119387\401-Engineering_LJB\Roadway\Sheets\119387_GE010.dgn

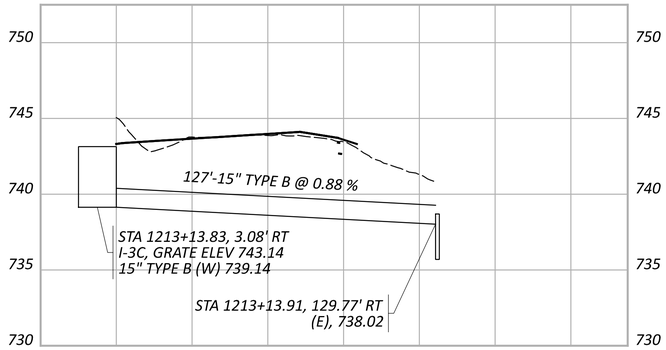

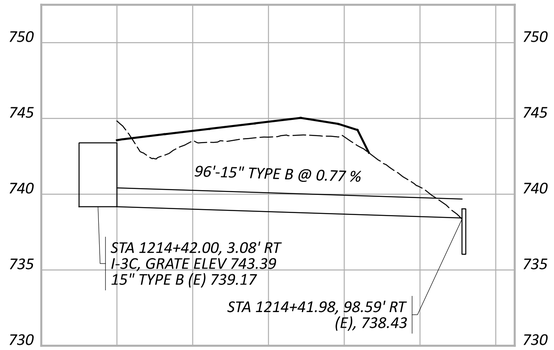

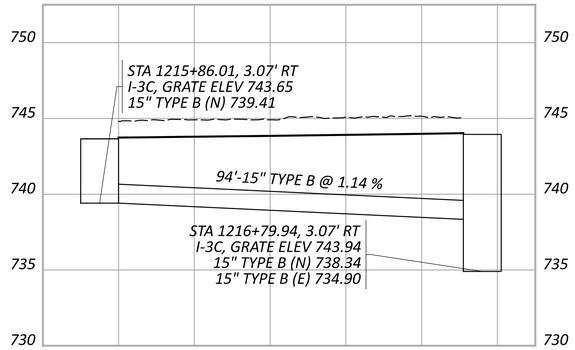

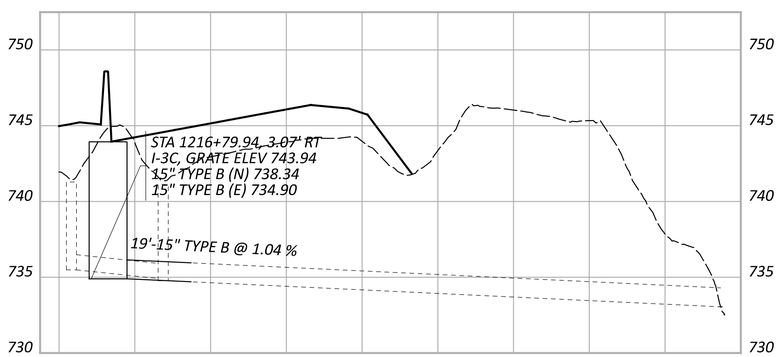

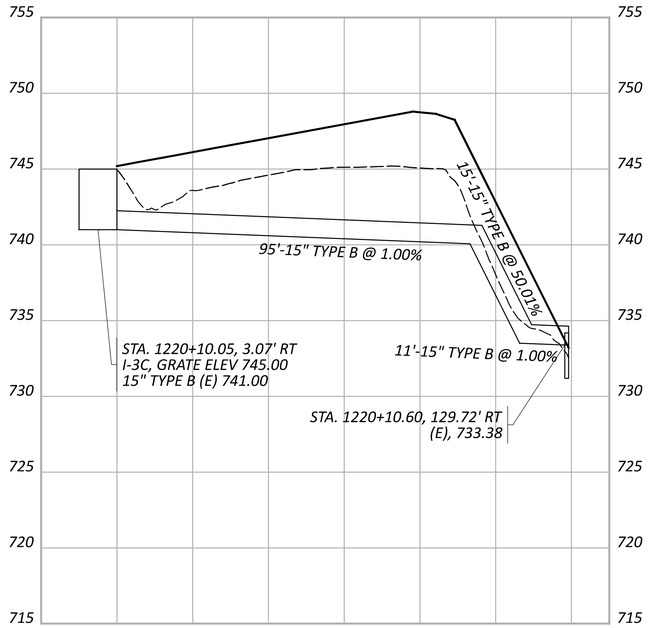

HORIZONTAL
SCALE IN FEET
0 10 20 40

STORM SEWER PROFILES

DESIGN AGENCY

DESIGNER HBK

REVIEWER JRE 08/15/25

PROJECT ID 121811

SHEET P.483 TOTAL P.660

FRA/FAI-33-22.99/0.00

MODEL: Sheet_SurvFt PAPERSIZE: 34x22 (in.) DATE: 28-Aug-25 TIME: 21:42:04 PLTDRV: OHDOT_PDF.pltcfg PENTBL: OHDOT_Pen.tbl USER: eattaway@ljbinc.com WORKSPACE: OHDOTCEv02 WORKSET: 119387 PRODUCT: OpenRoadsDesigner 24.00.00.205
pw:\\ohiodot-pw.bentley.com:ohiodot-pw-02\Documents\01 Active Projects\District 06\Franklin\119387\401-Engineering_LJB\Drainage\Sheets\119387_DF001.dgn

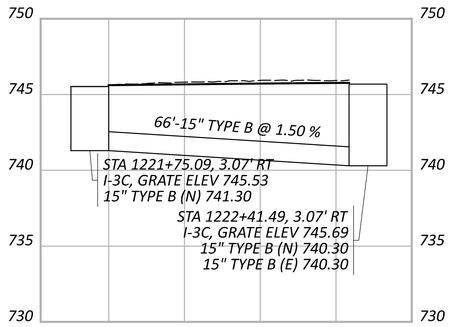

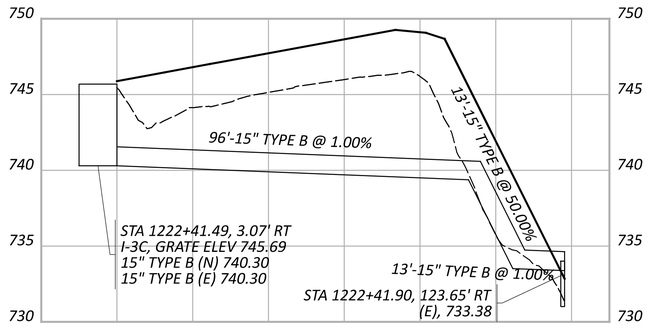

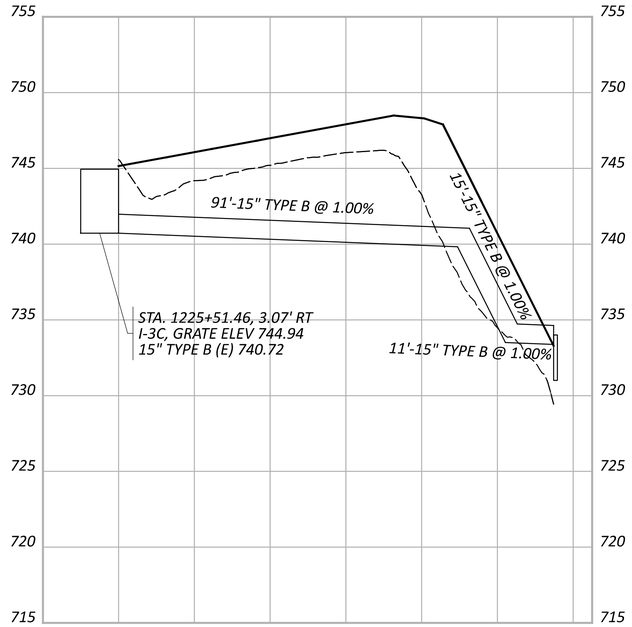

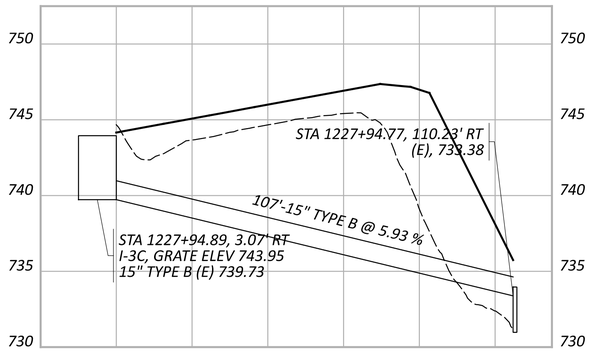

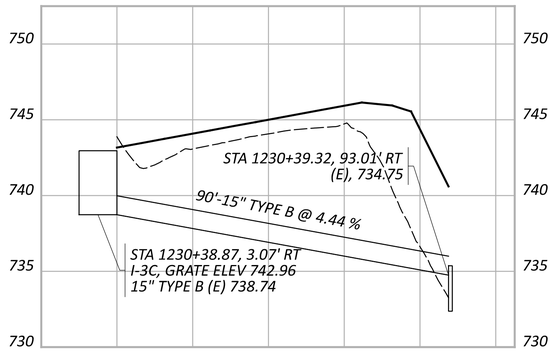

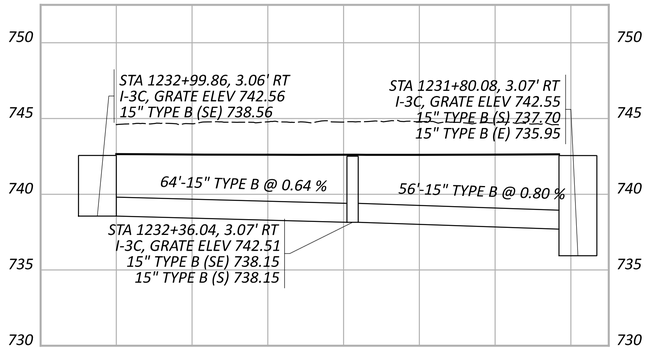

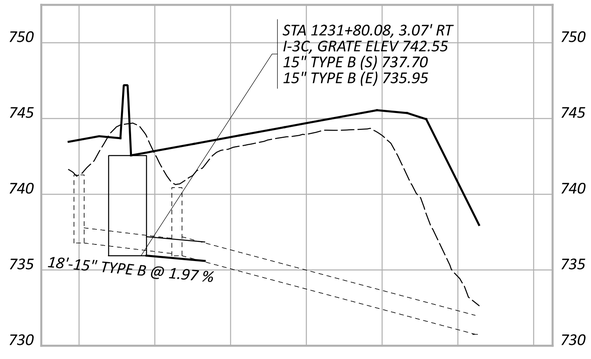

HORIZONTAL
SCALE IN FEET
0 10 20 40

STORM SEWER PROFILES

DESIGN AGENCY

DESIGNER HBK

REVIEWER JRE 08/15/25

PROJECT ID 121811

SHEET P.484 TOTAL P.660

FRA/FAI-33-22.99/0.00

MODEL: Sheet_SurvFt PAPERSIZE: 34x22 (in.) DATE: 28-Aug-25 TIME: 21:42:23 PLTDRV: OHDOT_PDF.pltcfg PENTBL: OHDOT_Pen.tbl USER: eattaway@ljbinc.com WORKSPACE: OHDOTCEv02 WORKSET: 119387 PRODUCT: OpenRoadsDesigner 24.00.00.205
pw:\\ohiodot-pw.bentley.com:ohiodot-pw-02\Documents\01 Active Projects\District 06\Franklin\119387\401-Engineering_LIB\Drainage\Sheets\119387_DF002.dgn

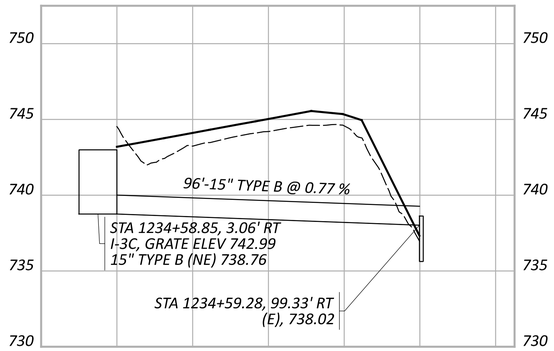

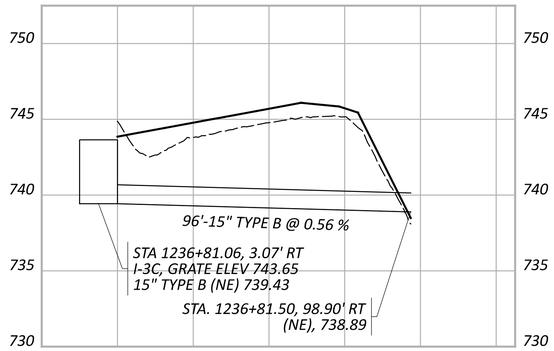

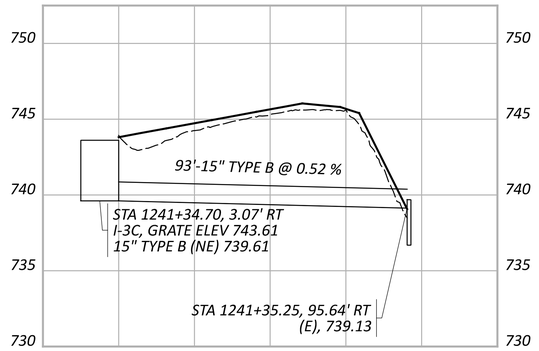

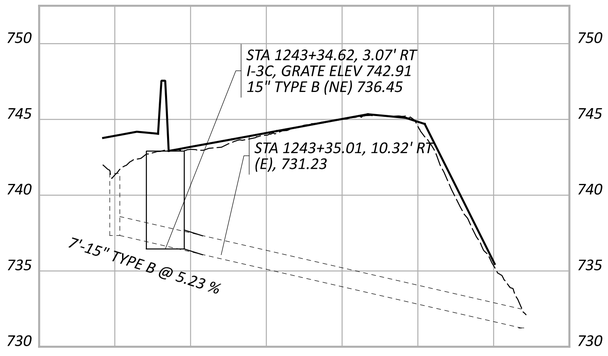



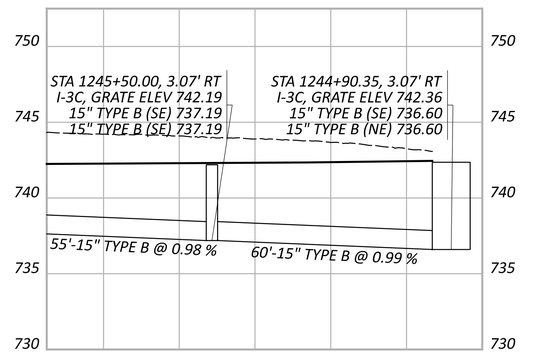

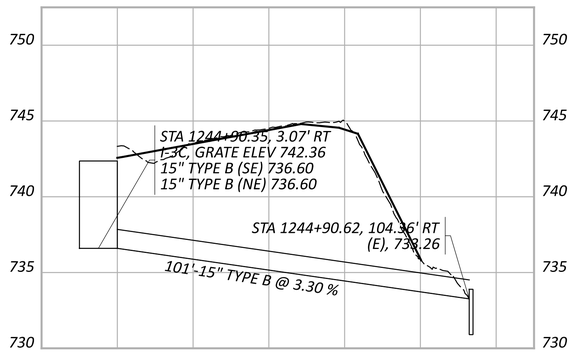

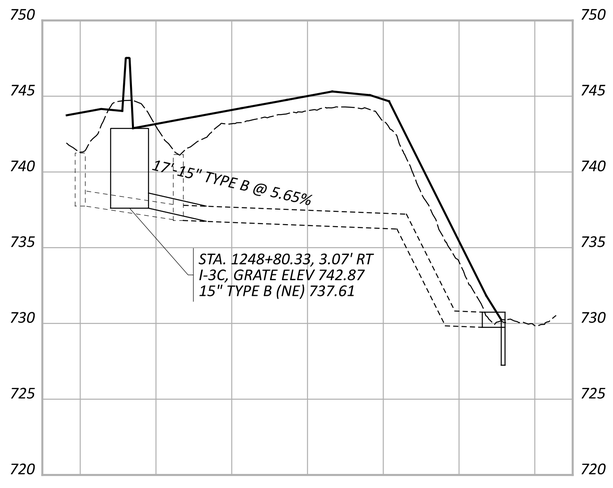

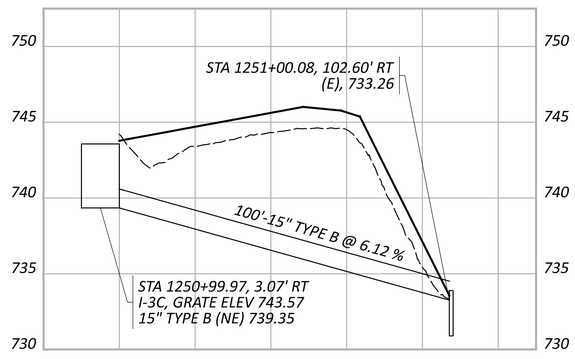

HORIZONTAL
SCALE IN FEET
0 10 20 40

STORM SEWER PROFILES

DESIGN AGENCY

DESIGNER HBK

REVIEWER JRE 08/15/25

PROJECT ID 121811

SHEET P.485 TOTAL P.660

FRA/FAI-33-22.99/0.00

MODEL: Sheet_SurvFt PAPERSIZE: 34x22 (in.) DATE: 28-Aug-25 TIME: 21:42:38 PLTDRV: OHDOT_PDF.pltcfg PENTBL: OHDOT_Pen.tbl USER: eattaway@ljbinc.com WORKSPACE: OHDOTCEv02 WORKSET: 119387 PRODUCT: OpenRoadsDesigner 24.00.00.205
pw:\\ohiodot-pw.bentley.com:ohiodot-pw-02\Documents\01 Active Projects\District 06\Franklin\119387\401-Engineering_ LJB\Drainage\Sheets\119387_DF003.dgn

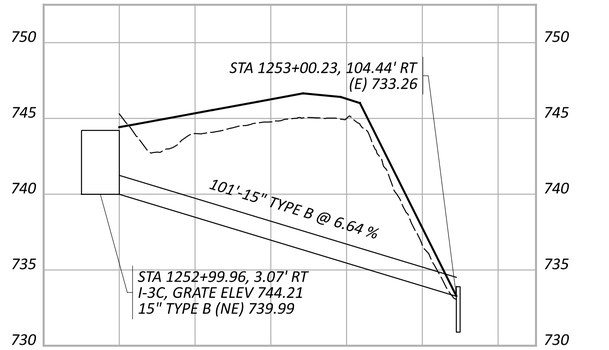

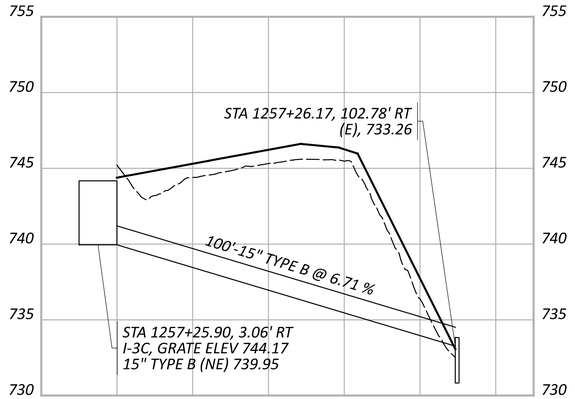

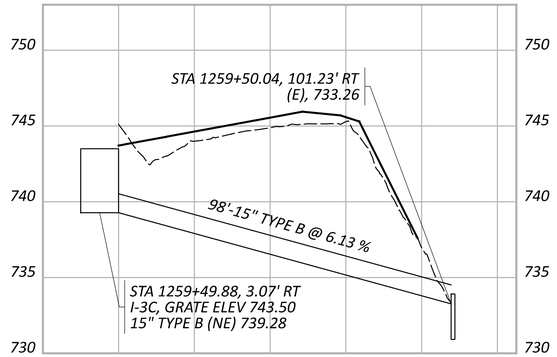

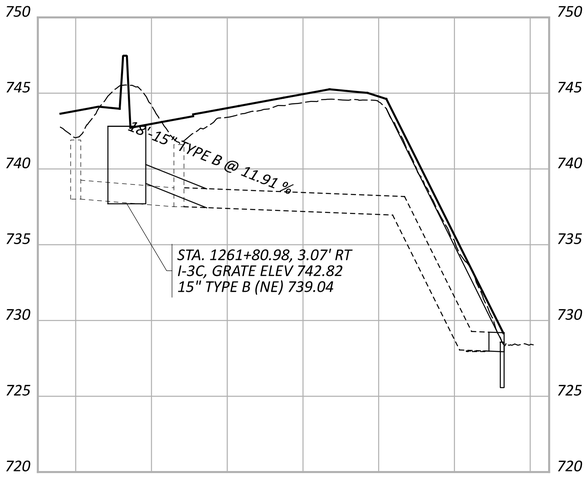

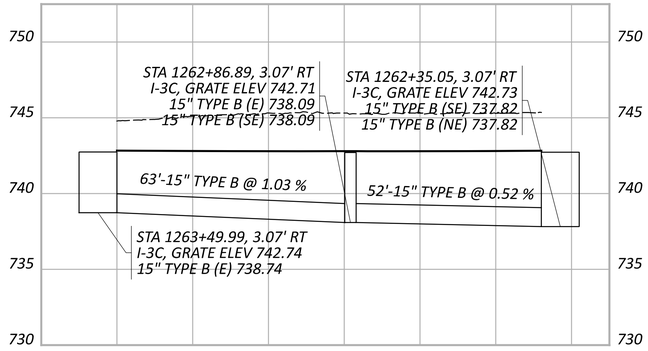

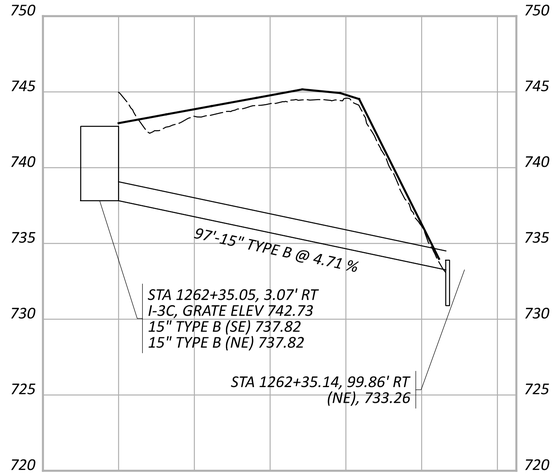

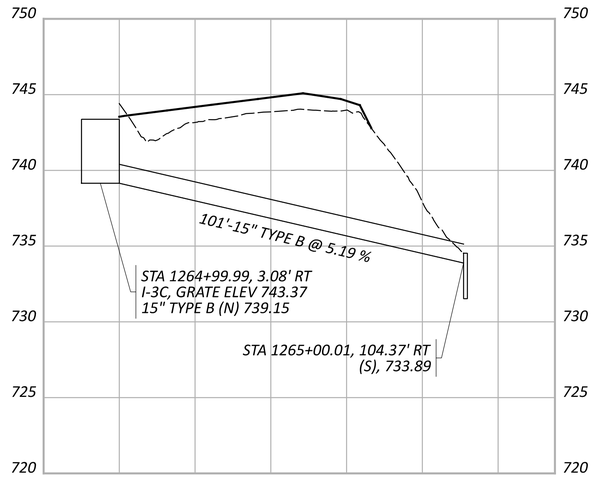

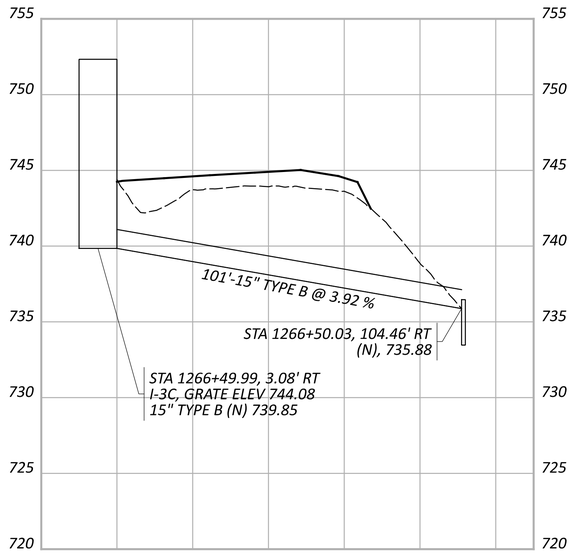

HORIZONTAL
SCALE IN FEET
0 10 20 40

STORM SEWER PROFILES

DESIGN AGENCY

DESIGNER HBK

REVIEWER JRE 08/15/25

PROJECT ID 121811

SHEET P.486 | TOTAL P.660

FRA/FAI-33-22.99/0.00

MODEL: Sheet_SurvFt PAPERSIZE: 34x22 (in.) DATE: 28-Aug-25 TIME: 21:42:53 PLTDRV: OHDOT_PDF.pltcfg PENTBL: OHDOT_Pen.tbl USER: eattaway@jbinc.com WORKSPACE: OHDOTCEv02 WORKSET: 119387 PRODUCT: OpenRoadsDesigner 24.00.00.205
pw:\\ohiodot-pw.bentley.com:ohiodot-pw-02\Documents\01 Active Projects\District 06\Franklin\119387\401-Engineering_LJB\Drainage\Sheets\119387_DF004.dgn

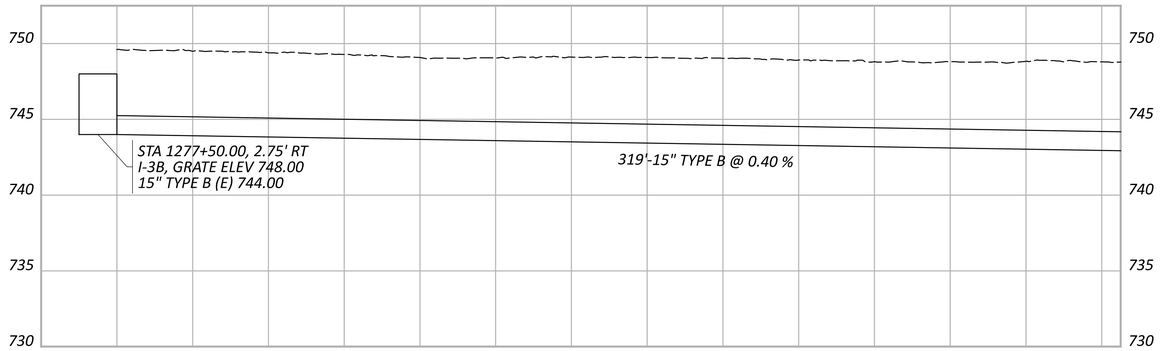

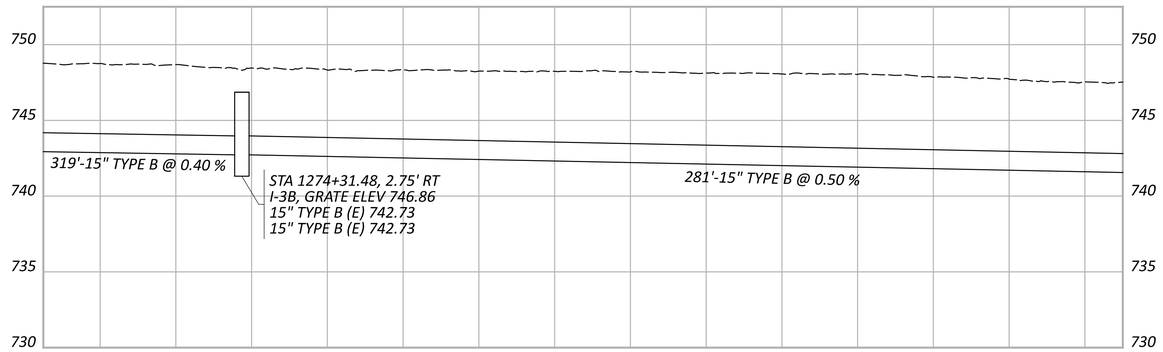

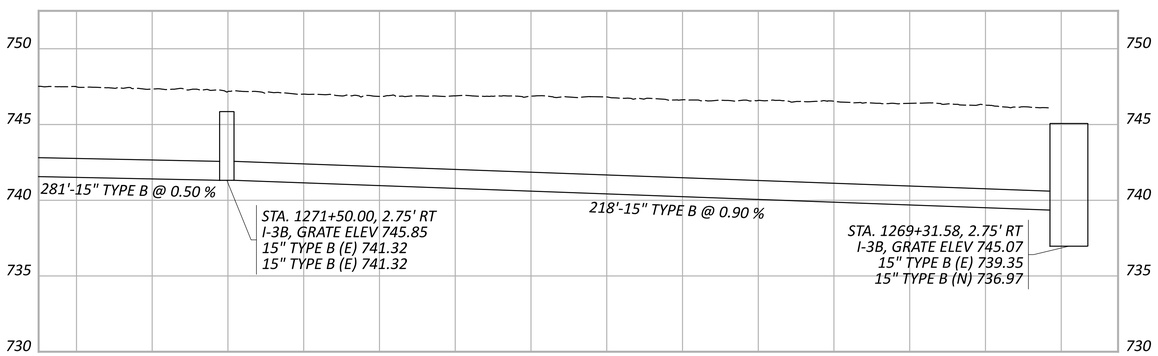

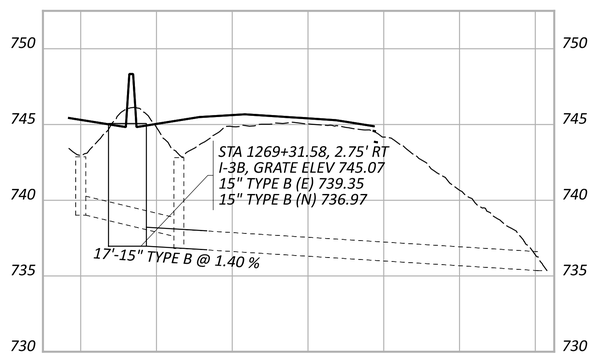

HORIZONTAL
SCALE IN FEET
0 10 20 40

STORM SEWER PROFILES

DESIGN AGENCY

DESIGNER HBK
REVIEWER JRE 08/15/25
PROJECT ID 121811
SHEET P.487 TOTAL P.660

FRA/FAI-33-22.99/0.00

MODEL: Sheet_SurvFt PAPERSIZE: 34x22 (in.) DATE: 28-Aug-25 TIME: 21:43:06 PLTDRV: OHDOT_PDF.pltcfg PENTBL: OHDOT_Pen.tbl USER: eattaway@ljbinc.com WORKSPACE: OHDOTCEv02 WORKSET: 119387 PRODUCT: OpenRoadsDesigner 24.00.00.205
pw:\\ohiodot-pw.bentley.com:ohiodot-pw-02\Documents\01 Active Projects\District 06\Franklin\119387\401-Engineering_LJB\Drainage\Sheets\119387_DF005.dgn

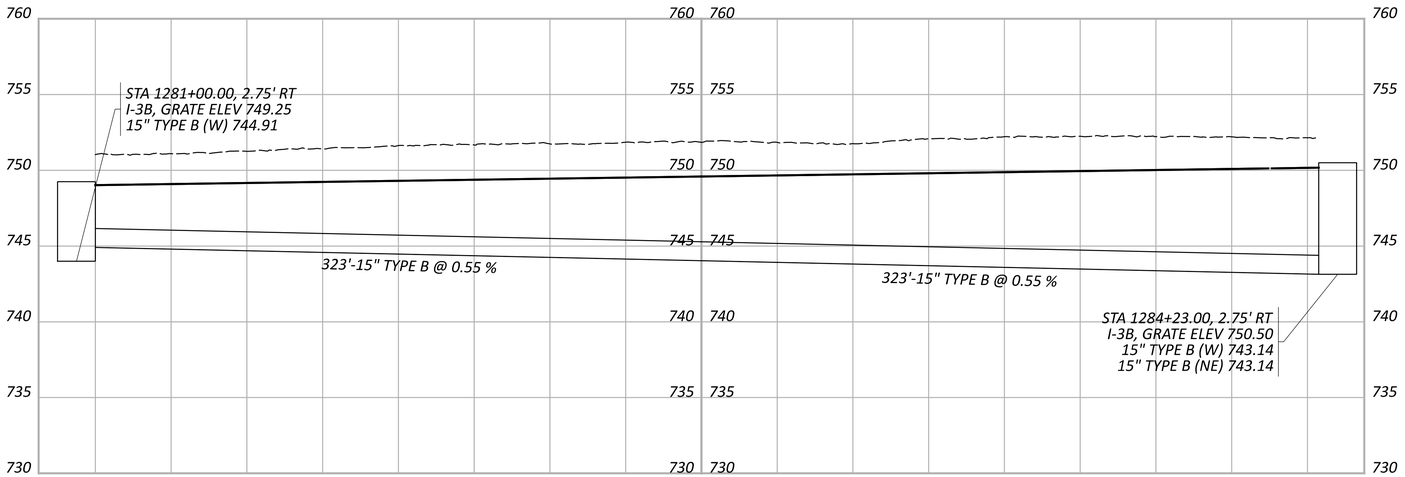

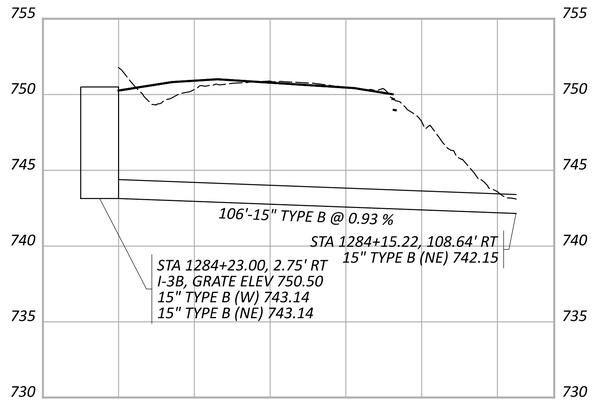

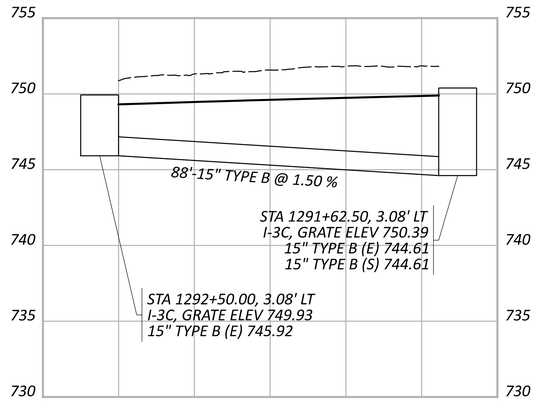

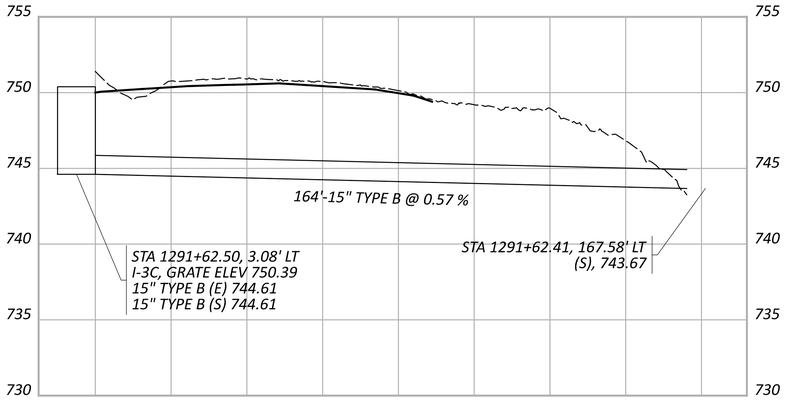

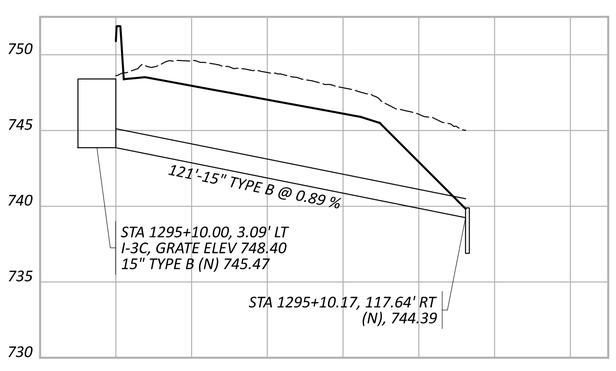

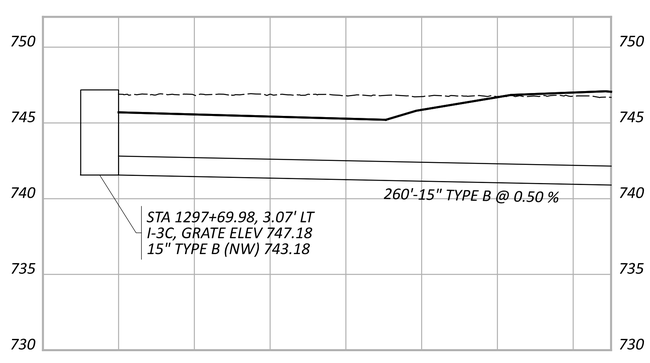

HORIZONTAL
SCALE IN FEET
0 10 20 40

STORM SEWER PROFILES

DESIGN AGENCY

DESIGNER
HBK

REVIEWER
JRE 08/15/25

PROJECT ID
121811

SHEET P.488 TOTAL P.660

FRA/FAI-33-22.99/0.00

MODEL: Sheet_SurvFt PAPERSIZE: 34x22 (in.) DATE: 28-Aug-25 TIME: 21:43:20 PLTDRV: OHDOT_PDF.pltcfg PENTBL: OHDOT_Pen.tbl USER: eattaway@ljbinc.com WORKSPACE: OHDOTCEv02 WORKSET: 119387 PRODUCT: OpenRoadsDesigner 24.00.00.205
pw:\\ohiodot-pw.bentley.com:ohiodot-pw-02\Documents\01 Active Projects\District 06\Franklin\119387\401-Engineering_LIB\Drainage\Sheets\119387_DF006.dgn

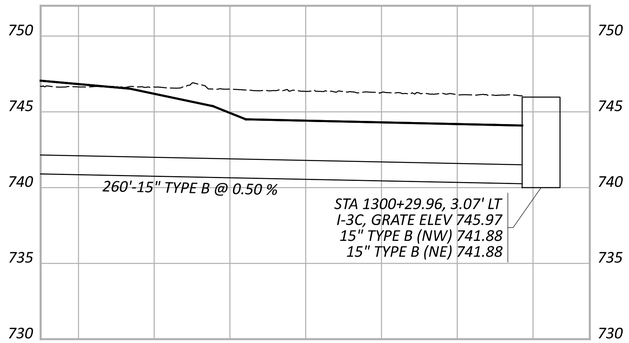

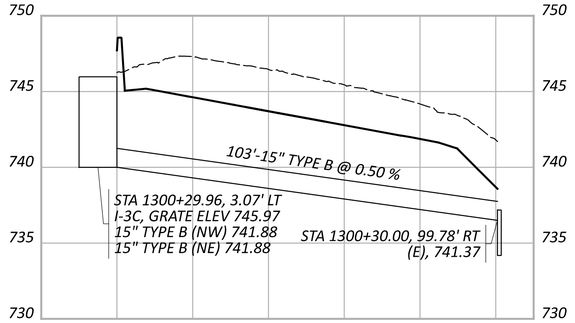

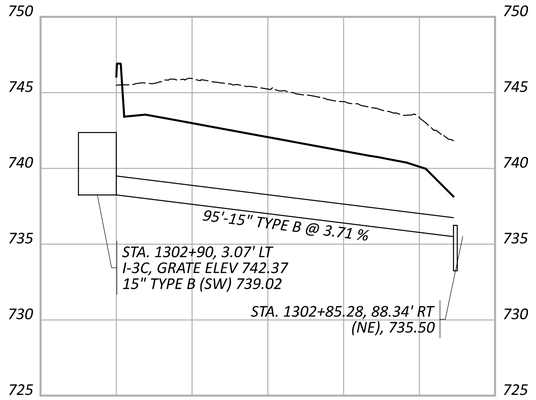

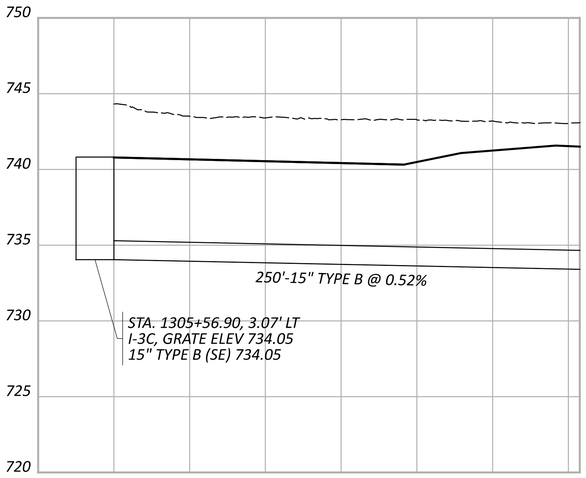

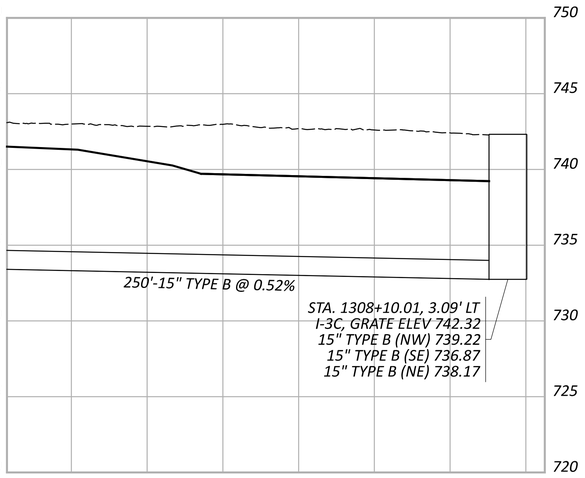

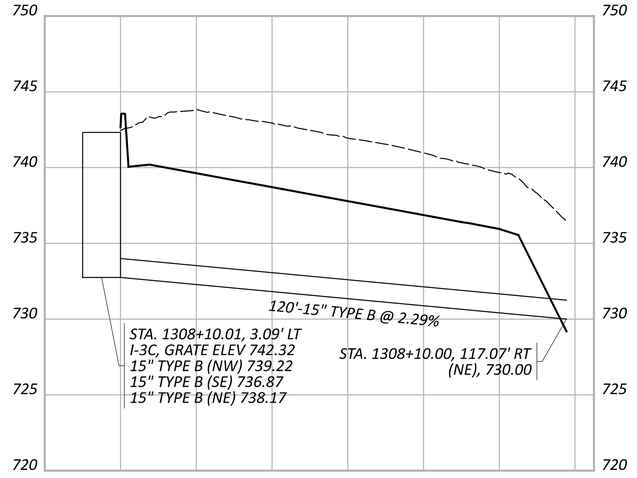

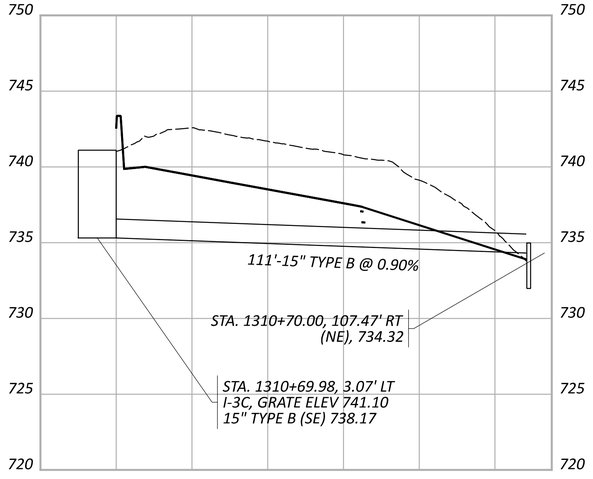

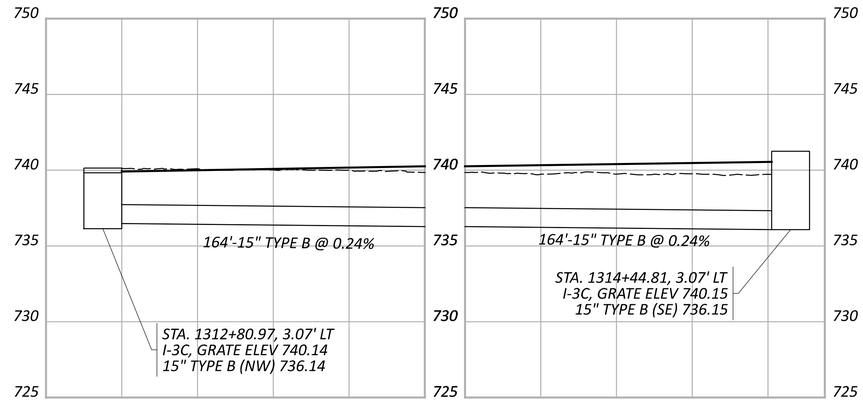

HORIZONTAL SCALE IN FEET
0 10 20 40

STORM SEWER PROFILES

DESIGN AGENCY

DESIGNER HBK

REVIEWER JRE 08/15/25

PROJECT ID 121811

SHEET P.489 TOTAL P.660

FRA/FAI-33-22.99/0.00

MODEL: Sheet_SurvFt PAPERSIZE: 34x22 (in.) DATE: 28-Aug-25 TIME: 21:43:50 PLTDRV: OHDOT_PDF.pltcfg PENTBL: OHDOT_Pen.tbl USER: eattaway@ljbinc.com WORKSPACE: OHDOTCEv02 WORKSET: 119387 PRODUCT: OpenRoadsDesigner 24.00.00.205
pw:\\ohiodot-pw.bentley.com:ohiodot-pw-02\Documents\01 Active Projects\District 06\Franklin\119387\401-Engineering_LJB\Drainage\Sheets\119387_DF007.dgn

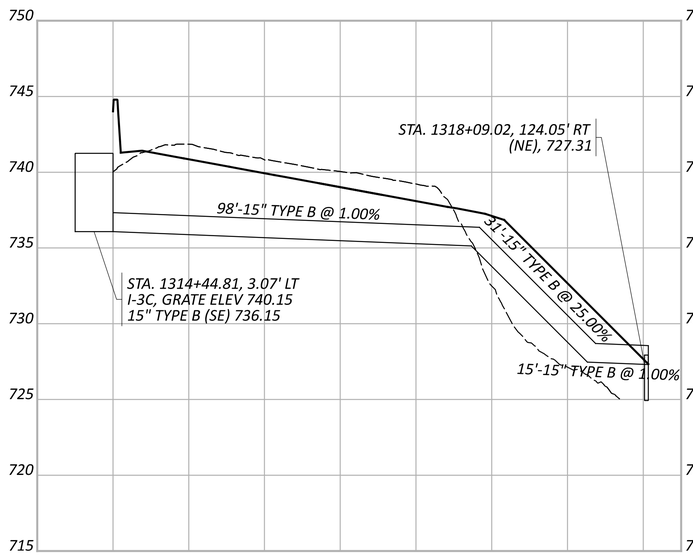

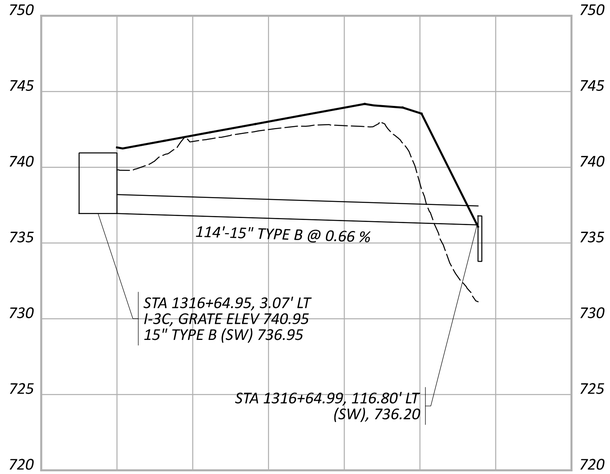

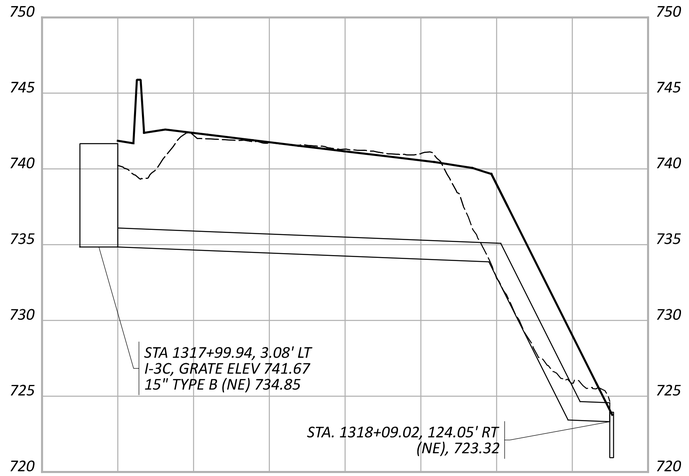

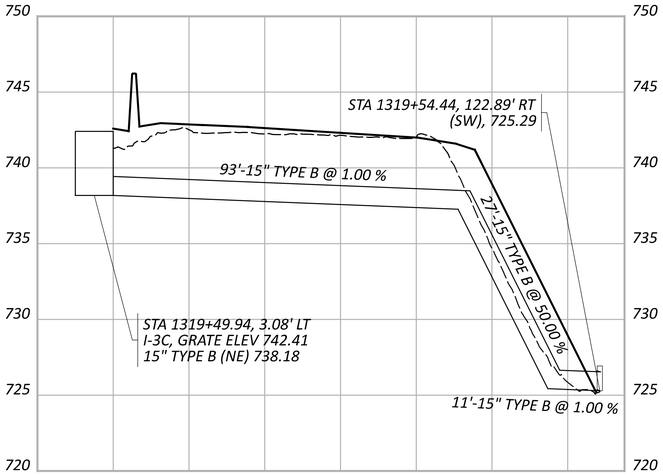

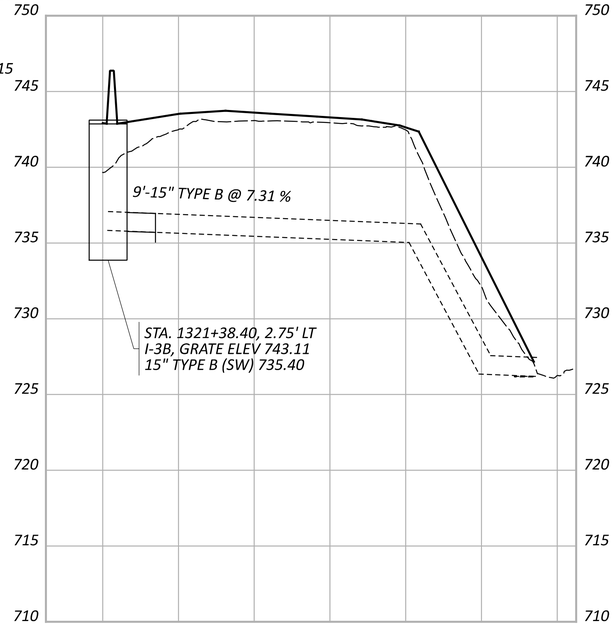

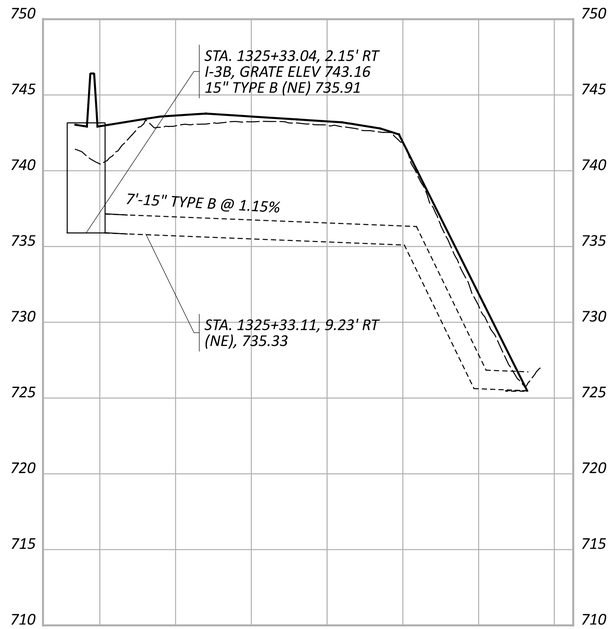

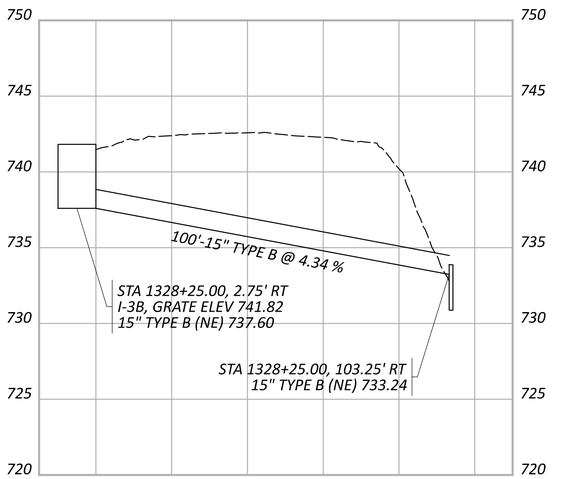

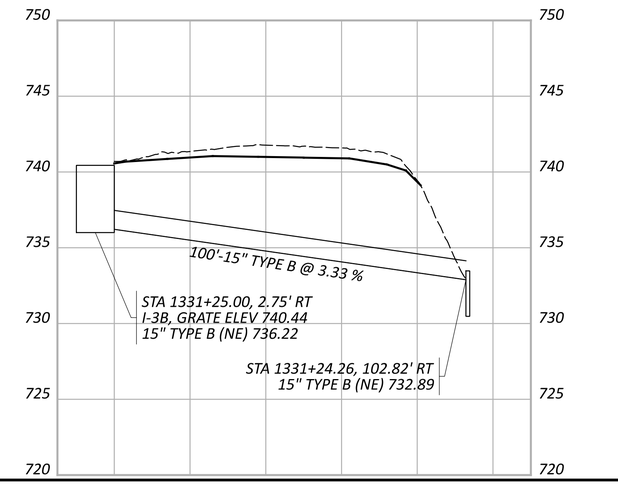

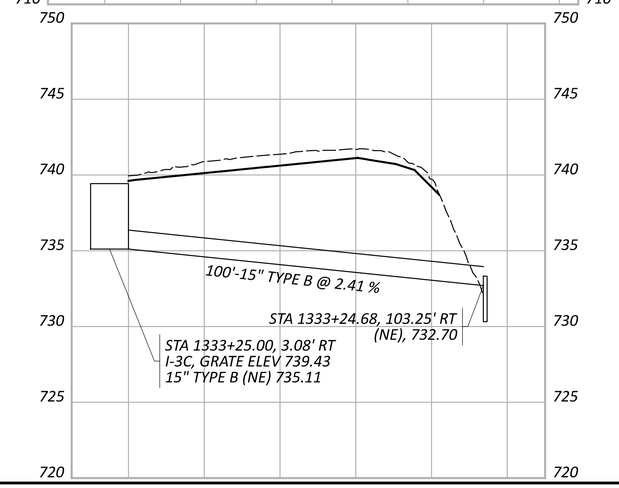

HORIZONTAL
SCALE IN FEET
0 10 20 40

STORM SEWER PROFILES

FRA/FAI-33-22.99/0.00

MODEL: Sheet_SurvFt PAPERSIZE: 34x22 (in.) DATE: 28-Aug-25 TIME: 21:44:01 PLTDRV: OHDOT_PDF.pltcfg PENTBL: OHDOT_Pen.tbl USER: eattaway@ljbinc.com WORKSPACE: OHDOTCEv02 WORKSET: 119387 PRODUCT: OpenRoadsDesigner 24.00.00.205
pw:\\ohiodot-pw.bentley.com:ohiodot-pw-02\Documents\01 Active Projects\District 06\Franklin\119387\401-Engineering_LJB\Drainage\Sheets\119387_DF008.dgn

DESIGN AGENCY

DESIGNER HBK

REVIEWER JRE 08/15/25

PROJECT ID 121811

SHEET P.490 TOTAL P.660

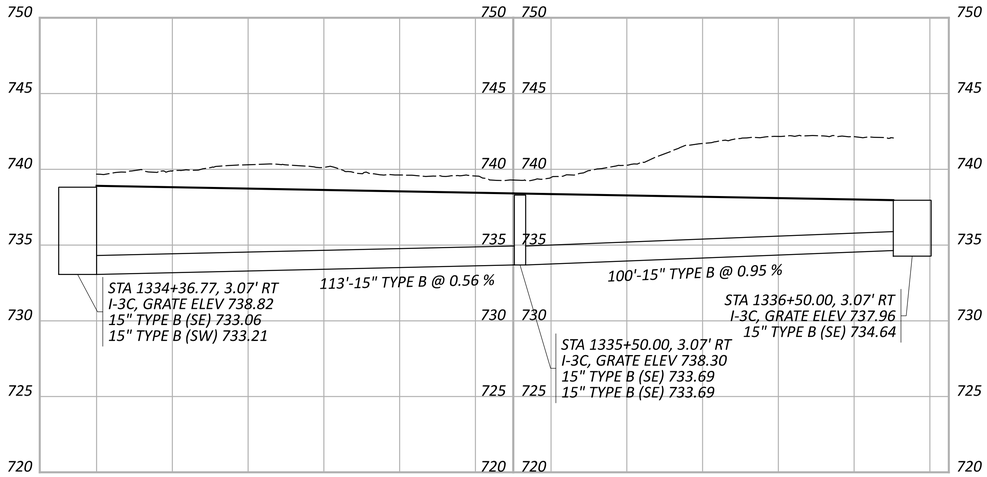

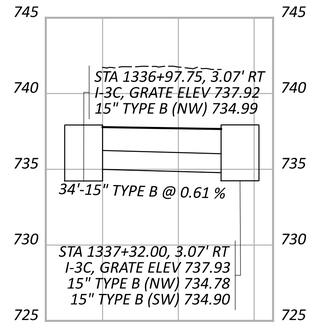

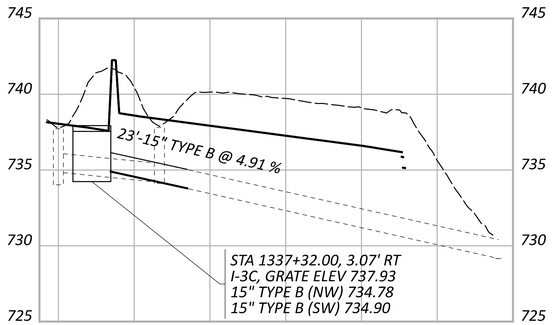

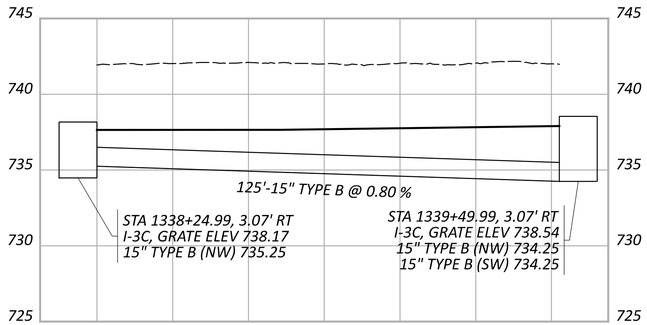

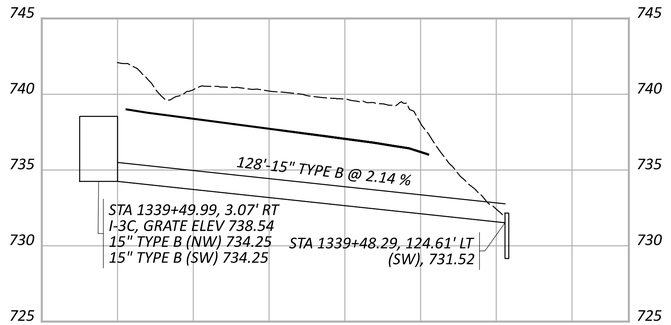

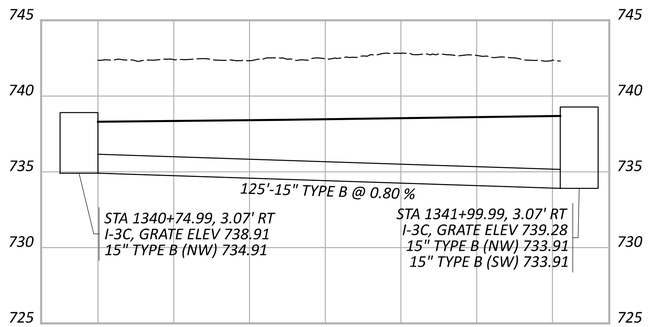

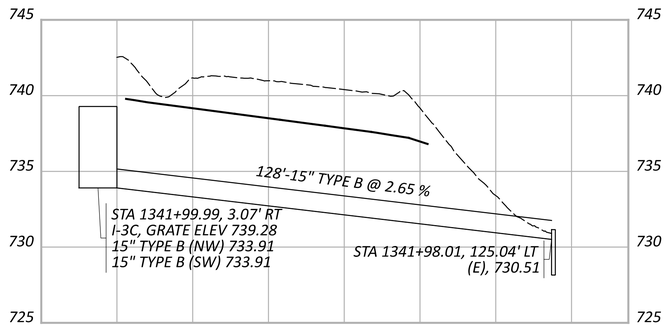

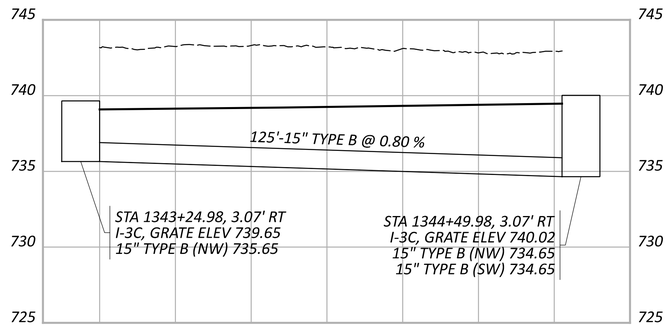

HORIZONTAL SCALE IN FEET
0 10 20 40

STORM SEWER PROFILES

DESIGN AGENCY

DESIGNER HBK

REVIEWER JRE 08/15/25

PROJECT ID 121811

SHEET P.491 TOTAL P.660

FRA/FAI-33-22.99/0.00

MODEL: Sheet_Survft PAPERSIZE: 34x22 (in.) DATE: 28-Aug-25 TIME: 21:44:16 PLTDRV: OHDOT_PDF.pltcfg PENTBL: OHDOT_Pen.tbl USER: eattaway@ljbinc.com WORKSPACE: OHDOTCEv02 WORKSET: 119387 PRODUCT: OpenRoadsDesigner 24.00.00.205
pw:\\ohiodot-pw.bentley.com:ohiodot-pw-02\Documents\01 Active Projects\District 06\Franklin\119387\A01-Engineering_LJB\Drainage\Sheets\119387_DF009.dgn

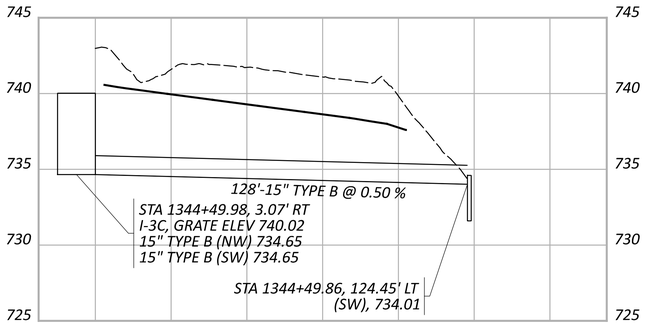

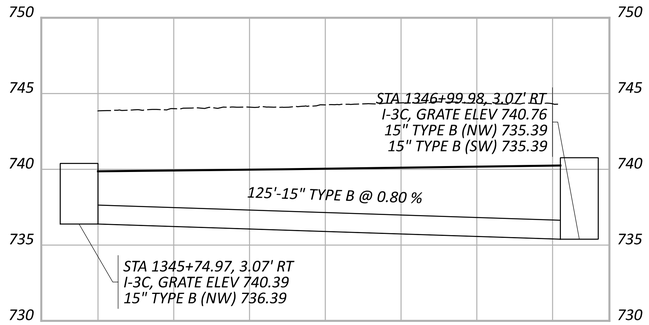

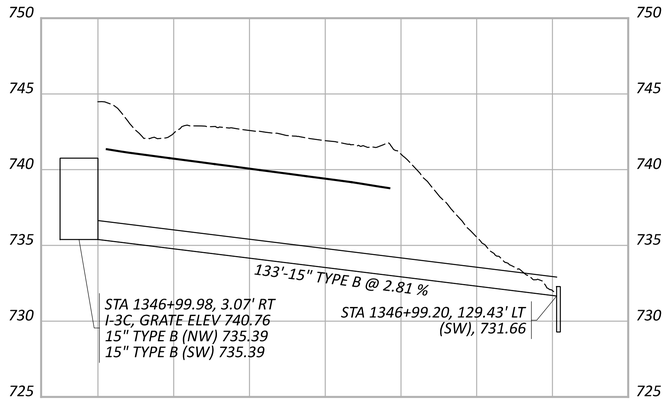

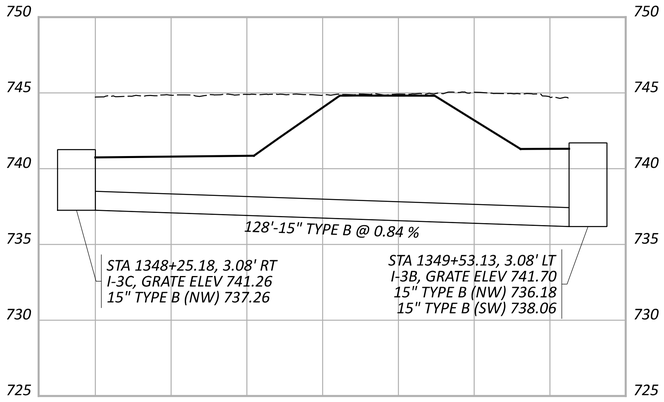

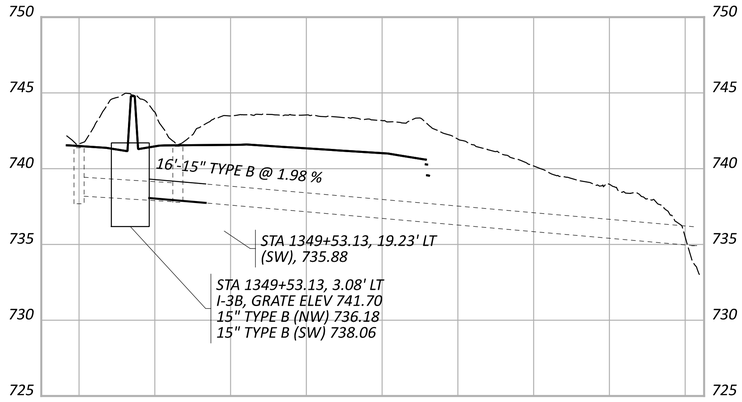

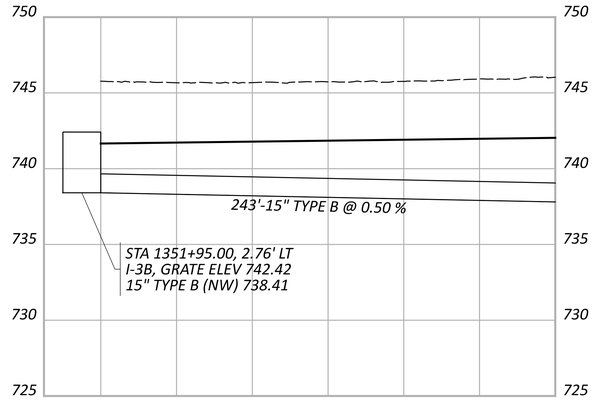

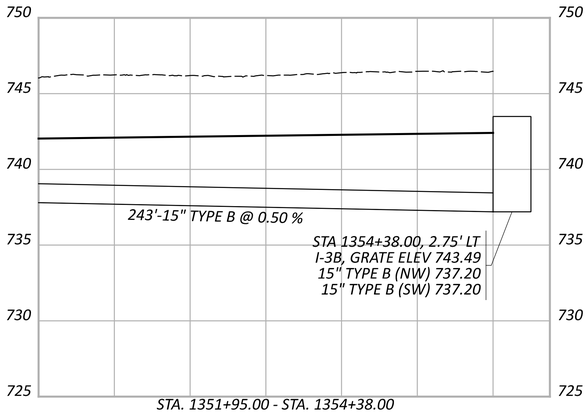

STA. 1351+95.00 - STA. 1354+38.00

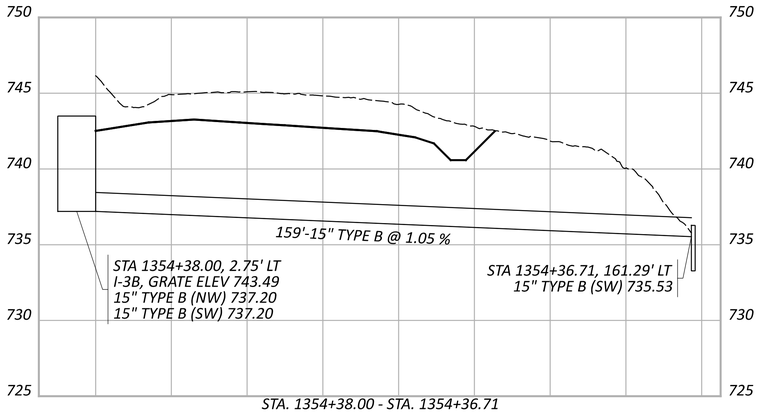

STA. 1354+38.00 - STA. 1354+36.71

HORIZONTAL SCALE IN FEET
0 10 20 40

STORM SEWER PROFILE

DESIGN AGENCY

DESIGNER HBK

REVIEWER JRE 08/15/25

PROJECT ID 121811

SHEET P.492 TOTAL P.660

FRA/FAI-33-22.99/0.00

MODEL: Sheet_SurvFt PAPERSIZE: 34x22 (in.) DATE: 28-Aug-25 TIME: 21:44:33 PLTDRV: OHDOT_PDF.pltcfg PENTBL: OHDOT_Pen.tbl USER: eattaway@ljbinc.com WORKSPACE: OHDOTCEv02 WORKSET: 119387 PRODUCT: OpenRoadsDesigner 24.00.00.205
pw:\\ohiodot-pw.bentley.com:ohiodot-pw-02\Documents\01 Active Projects\District 06\Franklin\119387\401-Engineering_LJB\Drainage\Sheets\119387_DF010.dgn

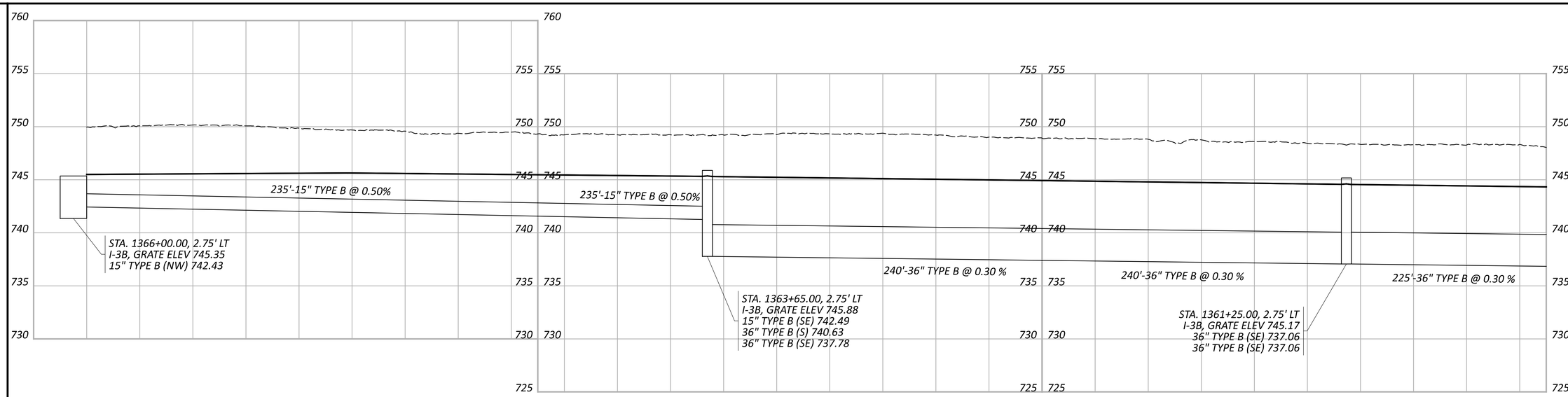

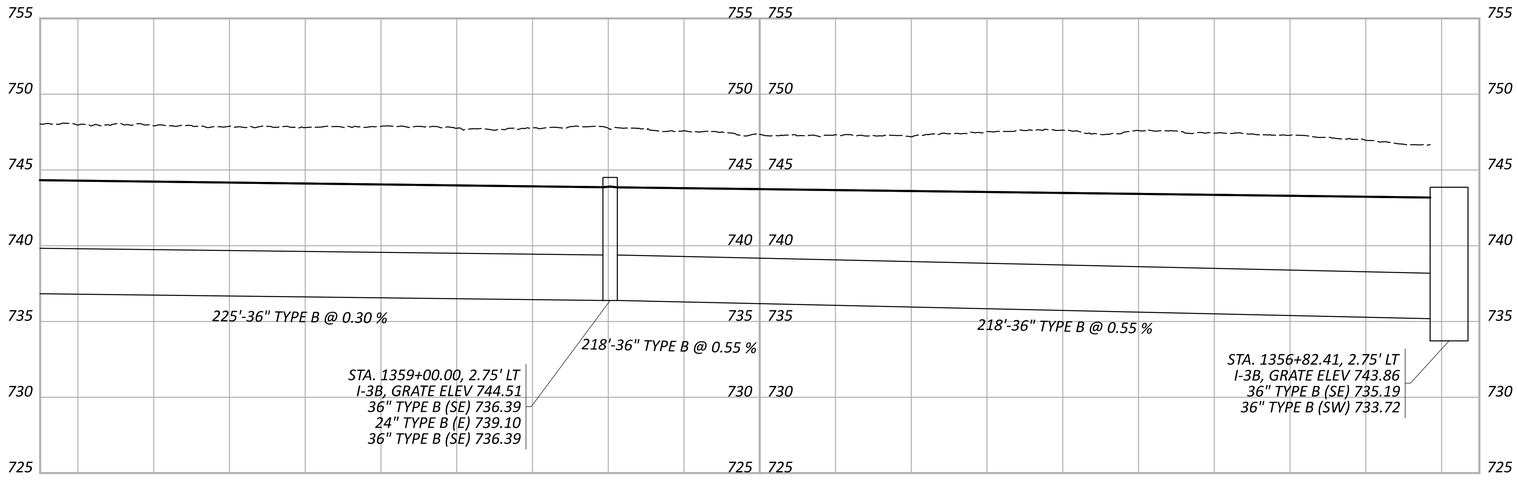

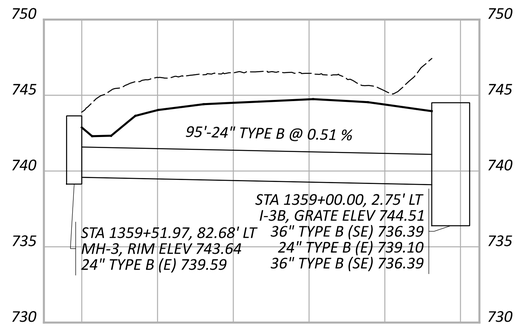

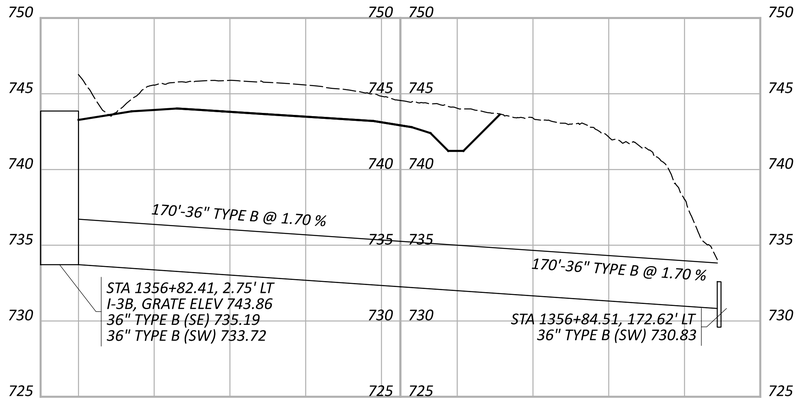

HORIZONTAL SCALE IN FEET
0 10 20 40

STORM SEWER PROFILES

FRA/FAI-33-22.99/0.00

MODEL: Sheet_SurvFt PAPERSIZE: 34x22 (in.) DATE: 8/29/2025 TIME: 11:13:50 AM PLTDRV: OHDOT_PDF.pltcfg PENTBL: OHDOT_Pen.tbl USER: jespelage@jbinc.com WORKSPACE: OHDOTCEv02 WORKSET: 119387 PRODUCT: OpenRoadsDesigner 24.00.00.205
pw:\\ohiodot-pw.bentley.com:ohiodot-pw-02\Documents\01 Active Projects\District 06\Franklin\119387\401-Engineering_LIB\Drainage\Sheets\119387_DF011.dgn

DESIGN AGENCY

DESIGNER HBK

REVIEWER JRE 08/15/25

PROJECT ID 121811

SHEET P.493 TOTAL P.660

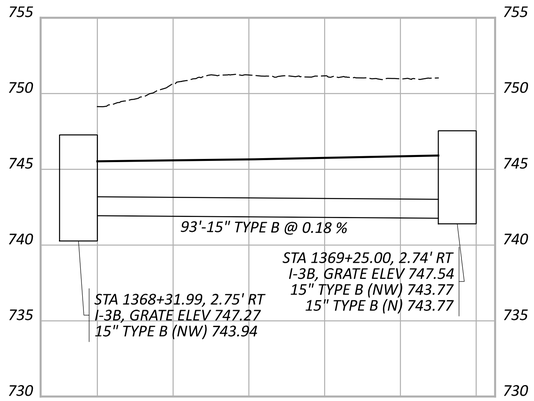

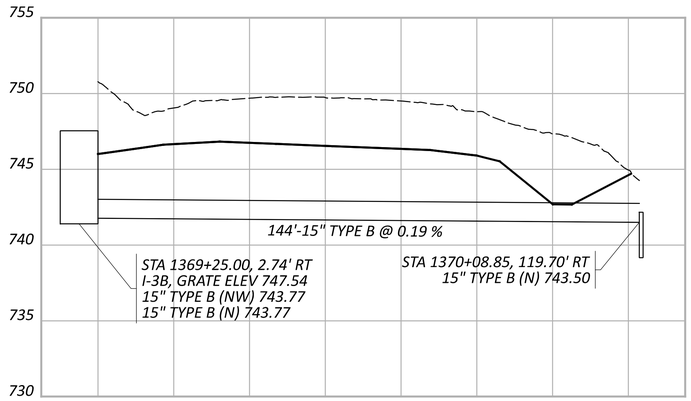

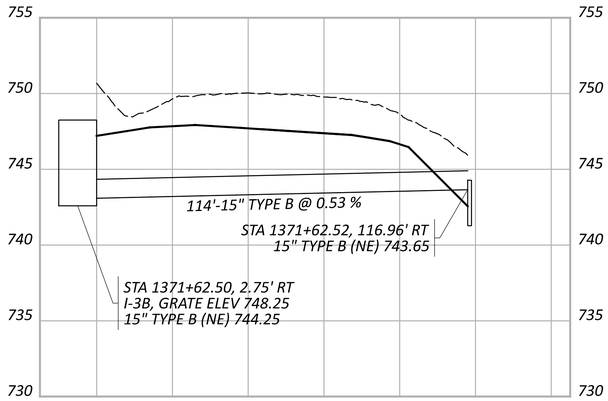

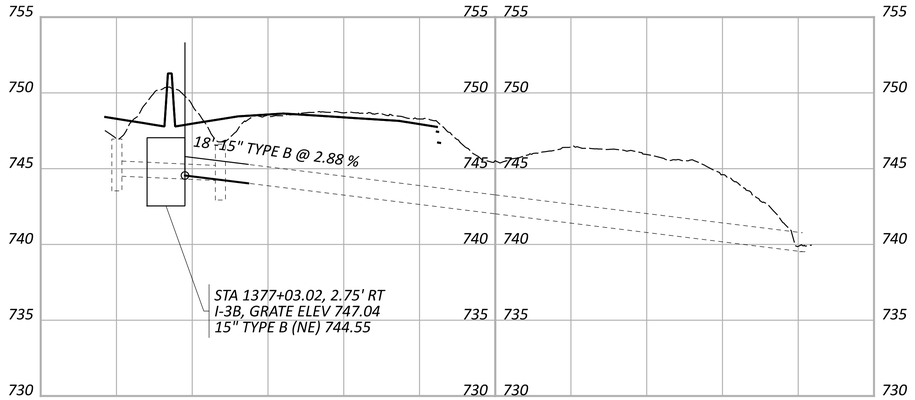



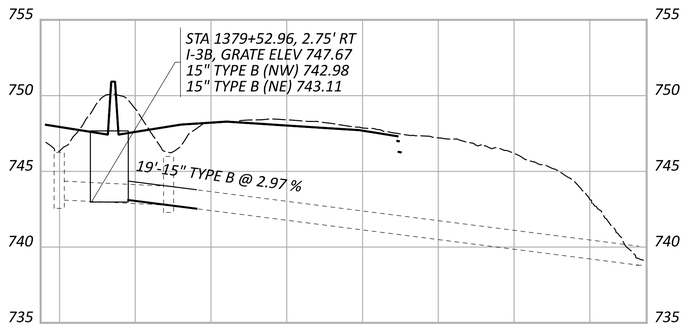

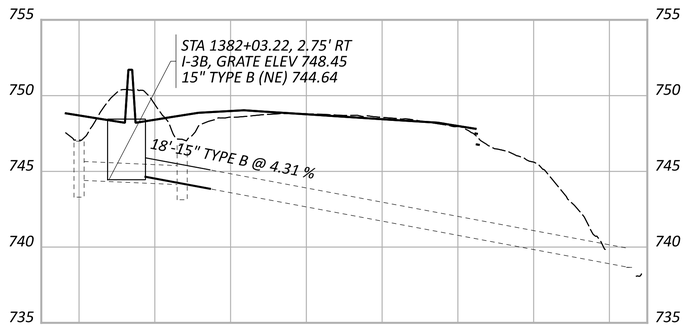

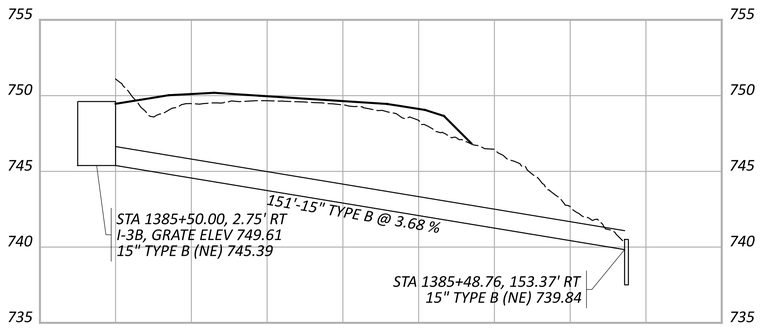

HORIZONTAL SCALE IN FEET
0 10 20 40

STORM SEWER PROFILES

DESIGN AGENCY

DESIGNER HBK
REVIEWER JRE 08/15/25
PROJECT ID 121811
SHEET P.494 TOTAL P.660

FRA/FAI-33-22.99/0.00

MODEL: Sheet_SurvFt PAPERSIZE: 34x22 (in.) DATE: 28-Aug-25 TIME: 21:45:07 PLTDRV: OHDOT_PDF.pltcfg PENTBL: OHDOT_Pen.tbl USER: eattaway@ljbinc.com WORKSPACE: OHDOTCEv02 WORKSET: 119387 PRODUCT: OpenRoadsDesigner 24.00.00.205
pw:\\ohiodot-pw.bentley.com:ohiodot-pw-02\Documents\01 Active Projects\District 06\Franklin\119387\401-Engineering_LJB\Drainage\Sheets\119387_DF012.dgn

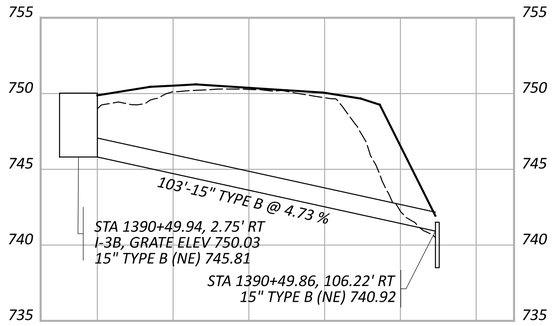

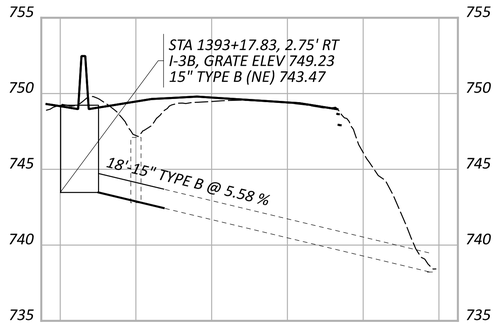

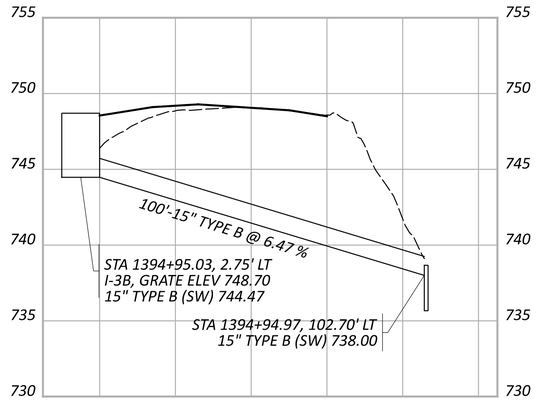



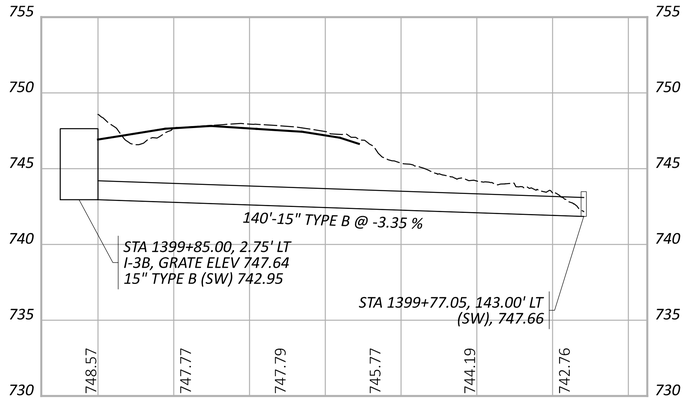

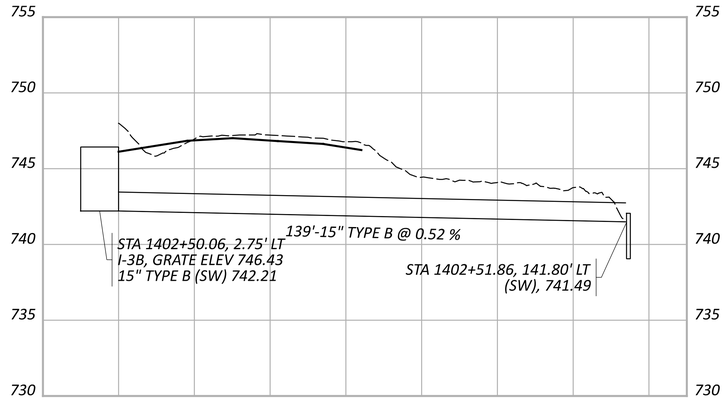

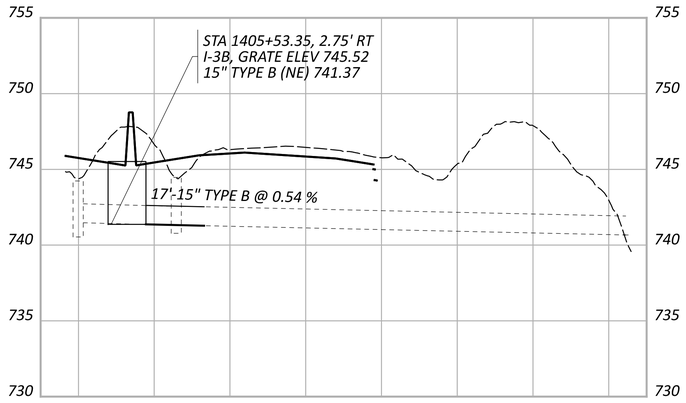



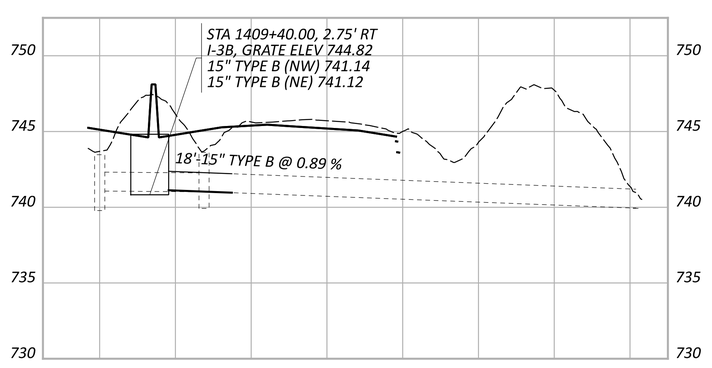

HORIZONTAL
SCALE IN FEET
0 10 20 40

STORM SEWER PROFILES

DESIGN AGENCY

DESIGNER HBK

REVIEWER JRE 08/15/25

PROJECT ID 121811

SHEET P.495 TOTAL P.660

FRA/FAI-33-22.99/0.00

MODEL: Sheet_Survft PAPERSIZE: 34x22 (in.) DATE: 28-Aug-25 TIME: 21:45:22 PLTDRV: OHDOT_PDF.pltcfg PENTBL: OHDOT_Pen.tbl USER: eattaway@ljbinc.com WORKSPACE: OHDOTCEv02 WORKSET: 119387 PRODUCT: OpenRoadsDesigner 24.00.00.205
pw:\\ohiodot-pw.bentley.com:ohiodot-pw-02\Documents\01 Active Projects\District 06\Franklin\119387\401-Engineering_LJB\Drainage\Sheets\119387_DF013.dgn

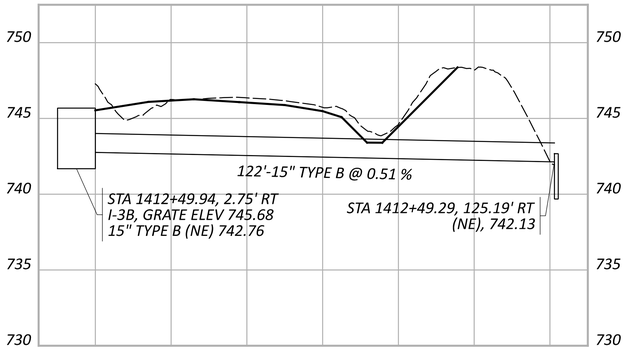

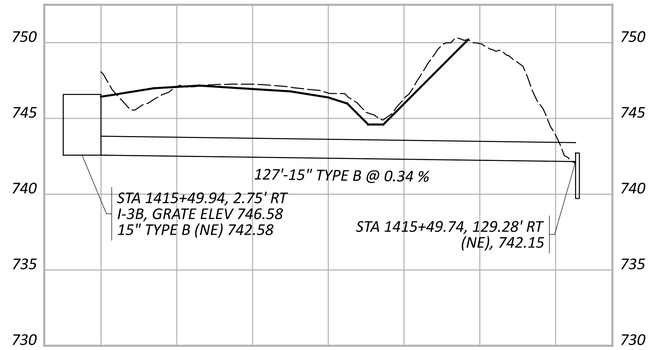

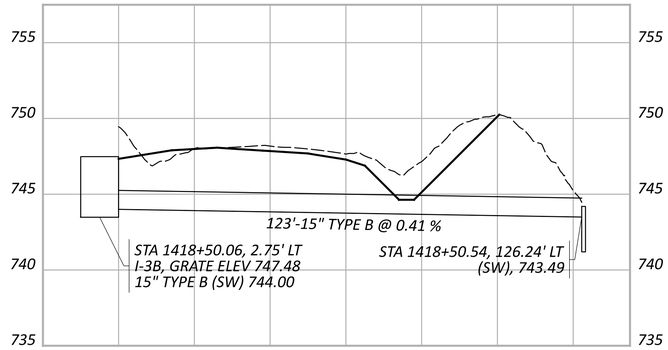

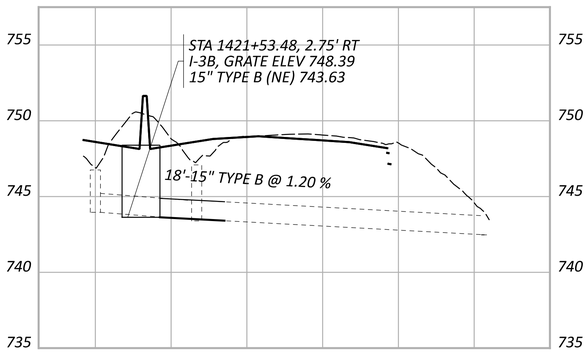

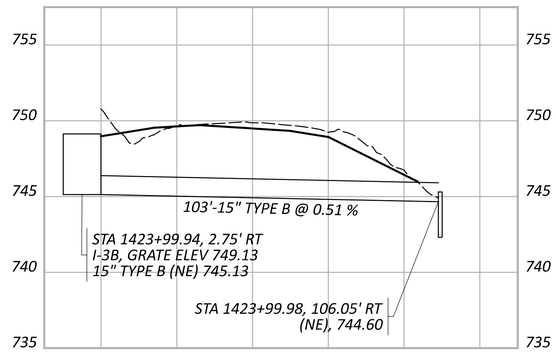

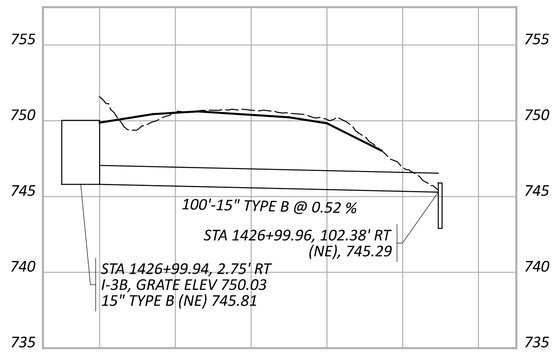

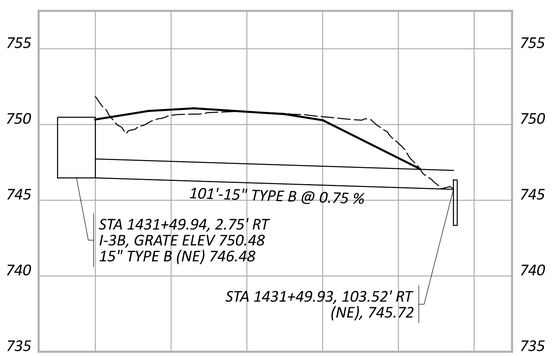



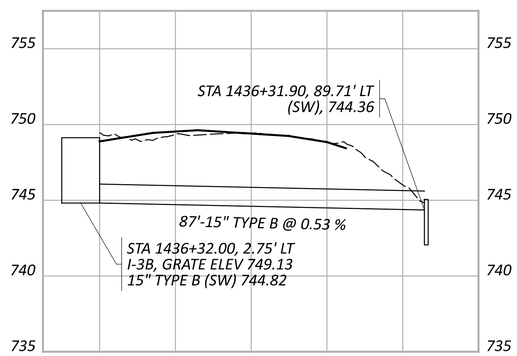

HORIZONTAL
SCALE IN FEET
0 10 20 40

STORM SEWER PROFILES

DESIGN AGENCY

DESIGNER HBK

REVIEWER JRE 08/15/25

PROJECT ID 121811

SHEET P.496 | TOTAL P.660

FRA/FAI-33-22.99/0.00

MODEL: Sheet_SurvFt PAPERSIZE: 34x22 (in.) DATE: 28-Aug-25 TIME: 21:45:37 PLTDRV: OHDOT_PDF.pltcfg PENTBL: OHDOT_Pen.tbl USER: eattaway@ljbinc.com WORKSPACE: OHDOTCEv02 WORKSET: 119387 PRODUCT: OpenRoadsDesigner 24.00.00.205
pw:\\ohiodot-pw.bentley.com:ohiodot-pw-02\Documents\01 Active Projects\District 06\Franklin\119387\401-Engineering_LJB\Drainage\Sheets\119387_DF014.dgn

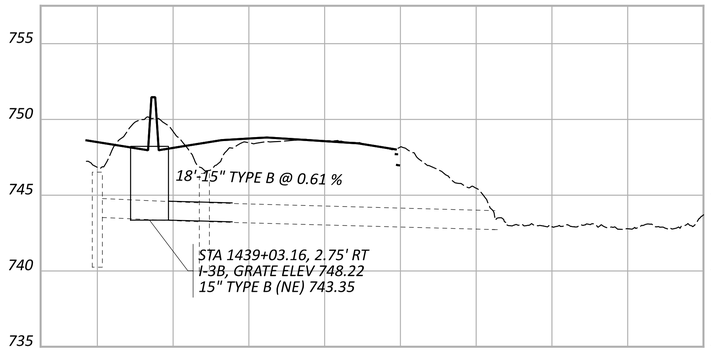



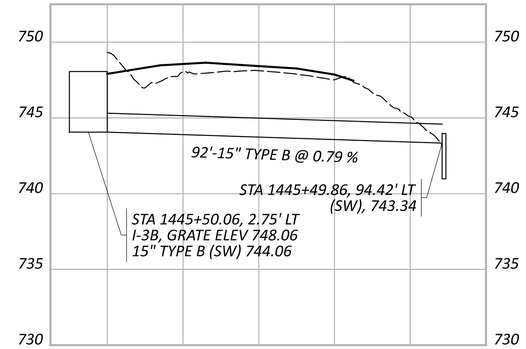

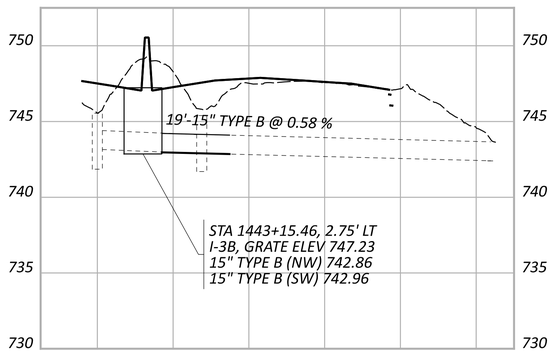

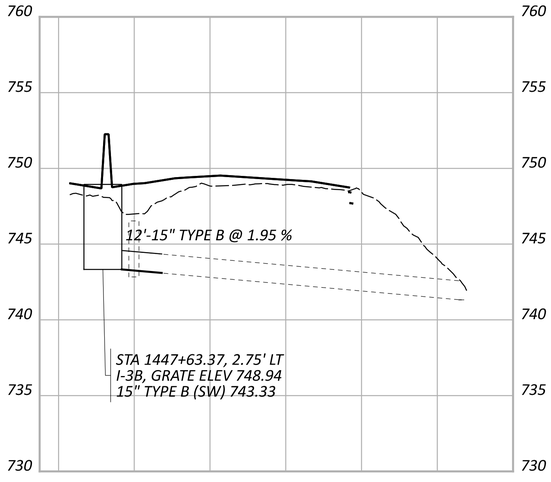

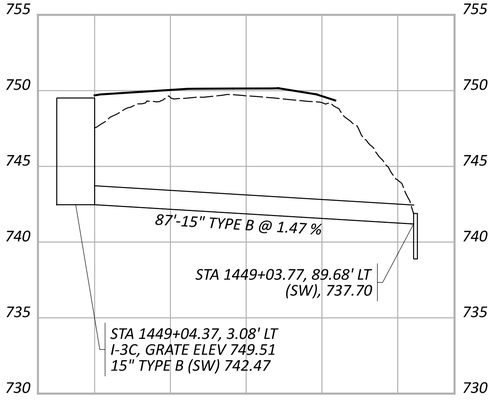

HORIZONTAL
SCALE IN FEET
0 10 20 40

STORM SEWER PROFILES

DESIGN AGENCY

DESIGNER HBK

REVIEWER JRE 08/15/25

PROJECT ID 121811

SHEET P.497 TOTAL P.660

FRA/FAI-33-22.99/0.00

MODEL: Sheet_SurvFt PAPERSIZE: 34x22 (in.) DATE: 28-Aug-25 TIME: 21:45:54 PLTDRV: OHDOT_PDF.pltcfg PENTBL: OHDOT_Pen.tbl USER: eattaway@ljbinc.com WORKSPACE: OHDOTCEv02 WORKSET: 119387 PRODUCT: OpenRoadsDesigner 24.00.00.205
pw:\\ohiodot-pw.bentley.com:ohiodot-pw-02\Documents\01 Active Projects\District 06\Franklin\119387\401-Engineering_LJB\Drainage\Sheets\119387_DF015.dgn

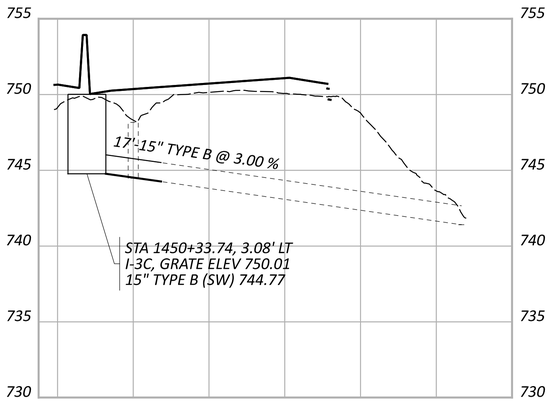

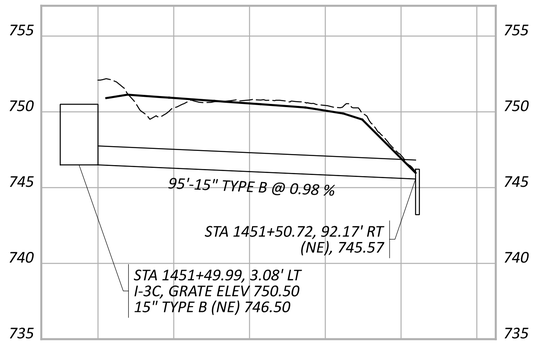

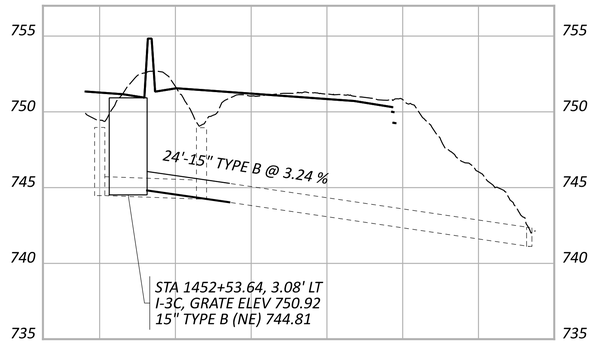

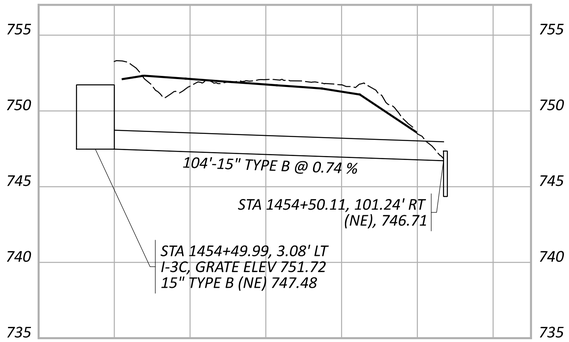

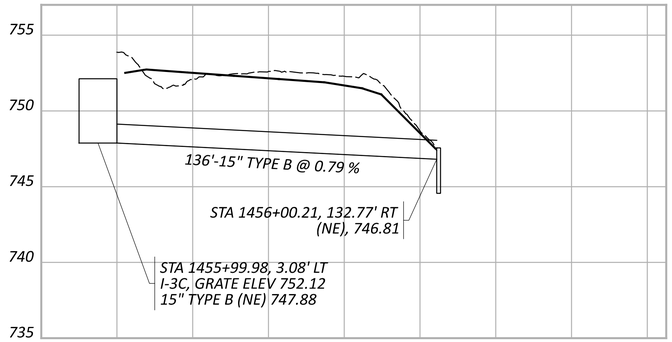



HORIZONTAL
SCALE IN FEET
0 10 20 40

STORM SEWER PROFILES

DESIGN AGENCY

DESIGNER HBK

REVIEWER JRE 08/15/25

PROJECT ID 121811

SHEET P.498 TOTAL P.660

FRA/FAI-33-22.99/0.00

MODEL: Sheet_SurvFt PAPERSIZE: 34x22 (in.) DATE: 28-Aug-25 TIME: 21:46:11 PLTDRV: OHDOT_PDF.pltcfg PENTBL: OHDOT_Pen.tbl USER: eattaway@ljbinc.com WORKSPACE: OHDOTCEv02 WORKSET: 119387 PRODUCT: OpenRoadsDesigner 24.00.00.205
pw:\\ohiodot-pw.bentley.com:ohiodot-pw-02\Documents\01 Active Projects\District 06\Franklin\119387\401-Engineering_LJB\Drainage\Sheets\119387_DF016.dgn

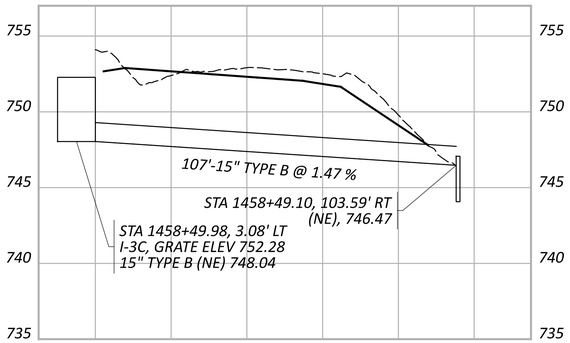

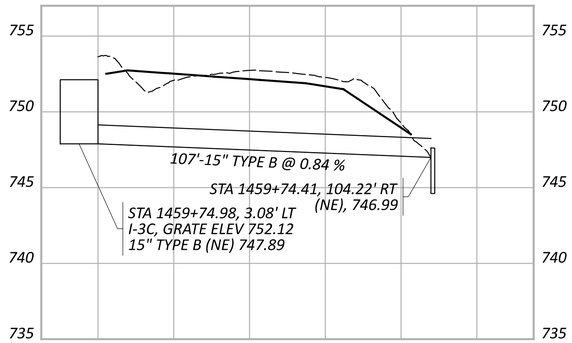

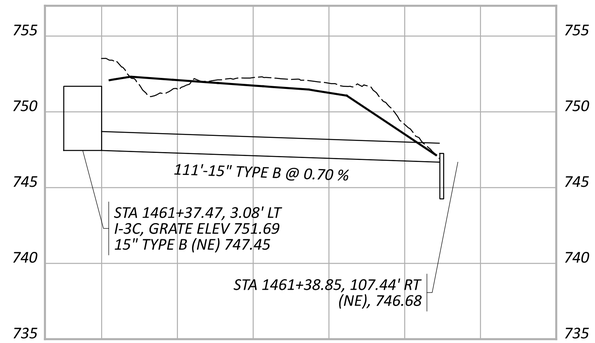

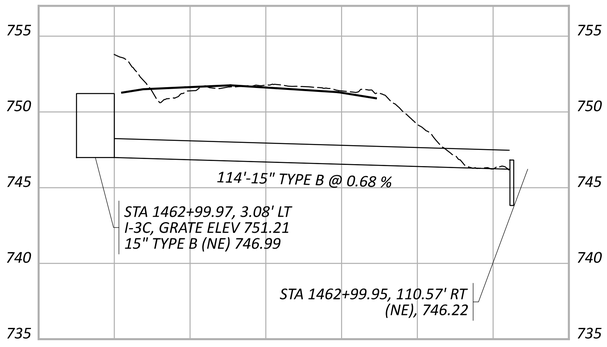

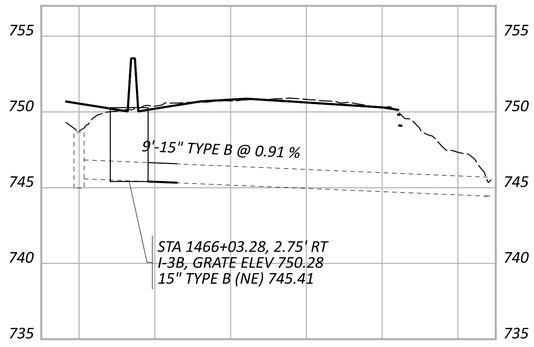

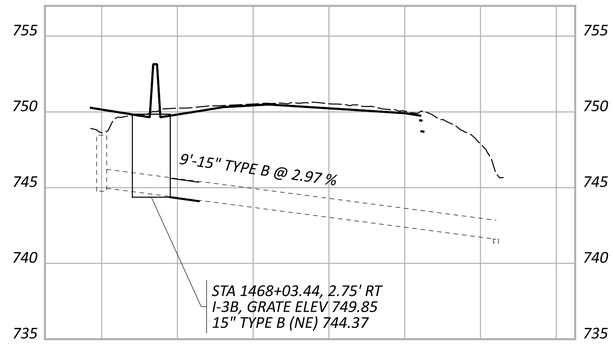

HORIZONTAL
SCALE IN FEET
0 10 20 40

STORM SEWER PROFILES

DESIGN AGENCY

DESIGNER HBK

REVIEWER JRE 08/15/25

PROJECT ID 121811

SHEET P.499 TOTAL P.660

FRA/FAI-33-22.99/0.00

MODEL: Sheet_SurvFt PAPERSIZE: 34x22 (in.) DATE: 28-Aug-25 TIME: 21:46:27 PLTDRV: OHDOT_PDF.pltcfg PENTBL: OHDOT_Pen.tbl USER: eattaway@ljbinc.com WORKSPACE: OHDOTCEv02 WORKSET: 119387 PRODUCT: OpenRoadsDesigner 24.00.00.205
pw:\\ohiodot-pw.bentley.com:ohiodot-pw-02\Documents\01 Active Projects\District 06\Franklin\119387\401-Engineering_LJB\Drainage\Sheets\119387_DF017.dgn

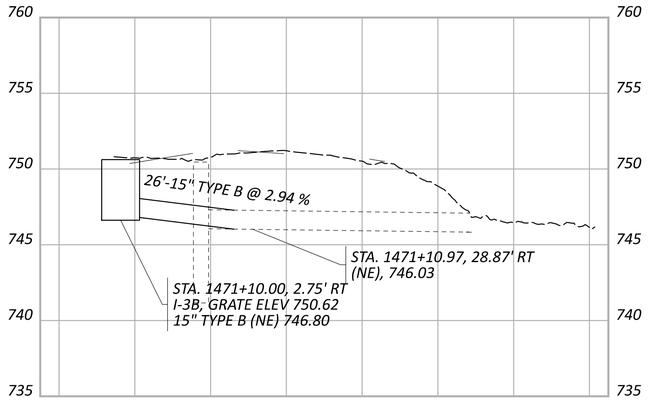

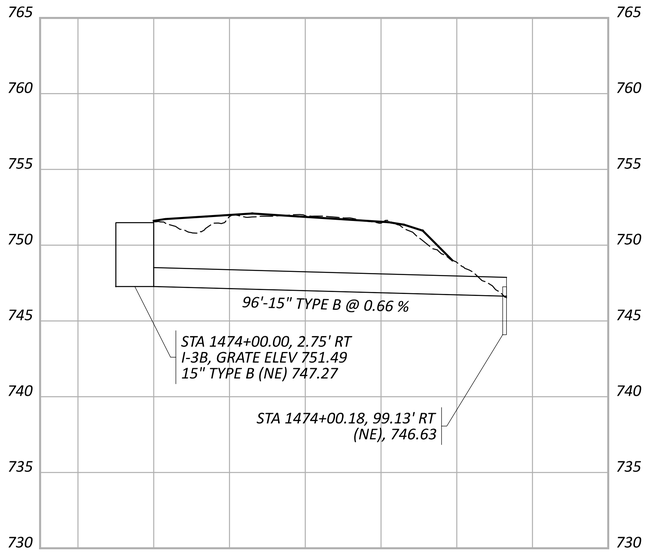

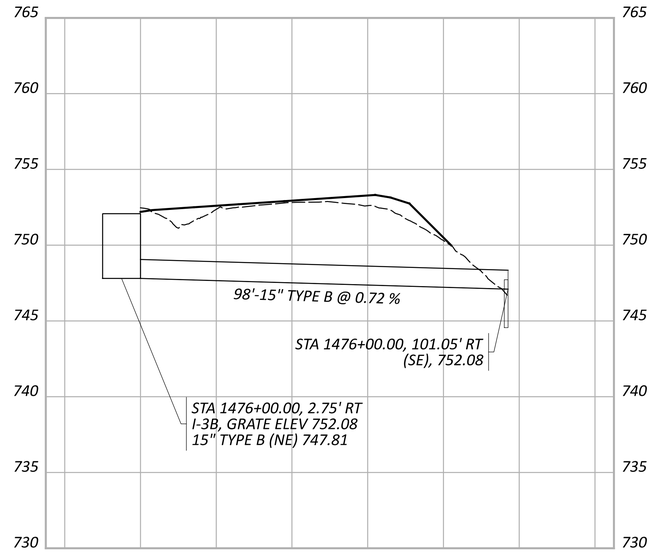

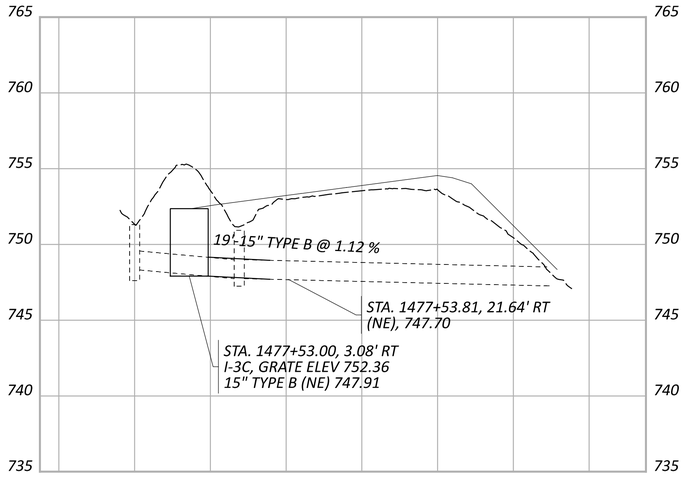

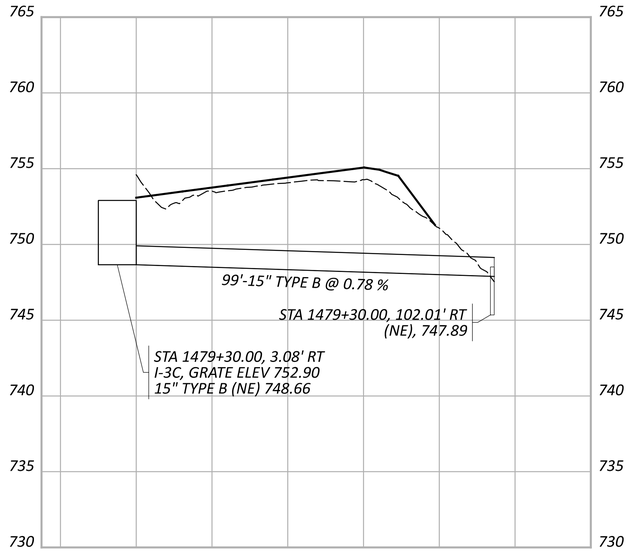

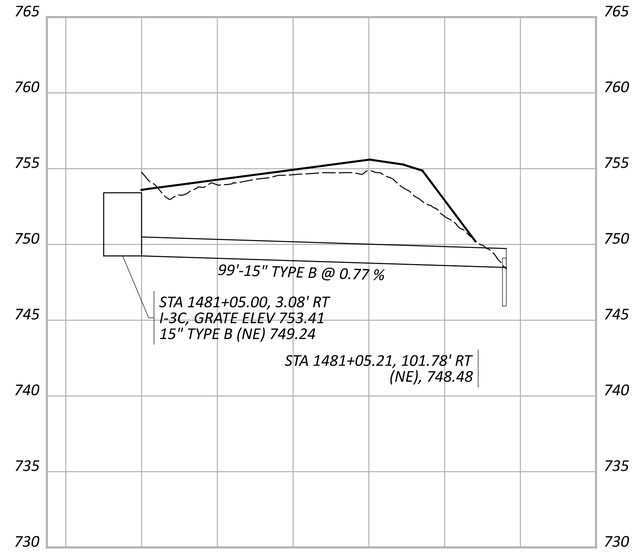

HORIZONTAL
SCALE IN FEET
0 20 40
10

STORM SEWER PROFILES

DESIGN AGENCY

DESIGNER
HBK

REVIEWER
JRE 08/15/25

PROJECT ID
121811

SHEET P.500 | TOTAL P.660

FRA/FAI-33-22.99/0.00

MODEL: Sheet_SurvFt PAPERSIZE: 34x22 (in.) DATE: 28-Aug-25 TIME: 21:46:38 PLTDRV: OHDOT_PDF.pltcfg PENTBL: OHDOT_Pen.tbl USER: eattaway@ljbinc.com WORKSPACE: OHDOTCEv02 WORKSET: 119387 PRODUCT: OpenRoadsDesigner 24.00.00.205
pw:\\ohiodot-pw.bentley.com:ohiodot-pw-02\Documents\01 Active Projects\District 06\Franklin\119387\401-Engineering_LJB\Drainage\Sheets\119387_DF026.dgn

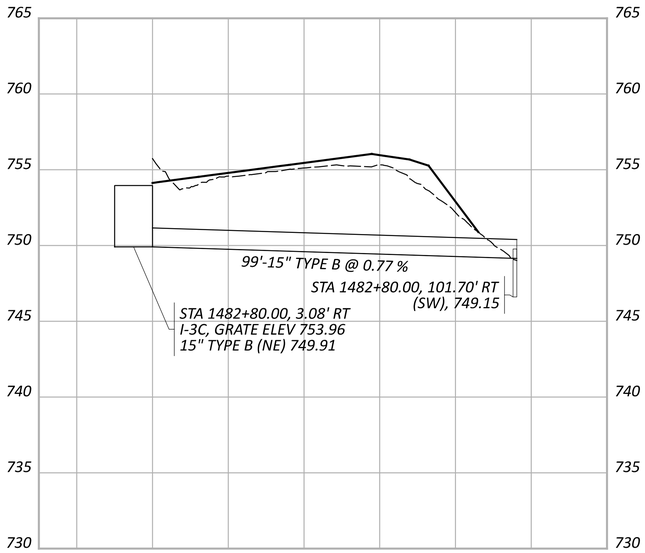

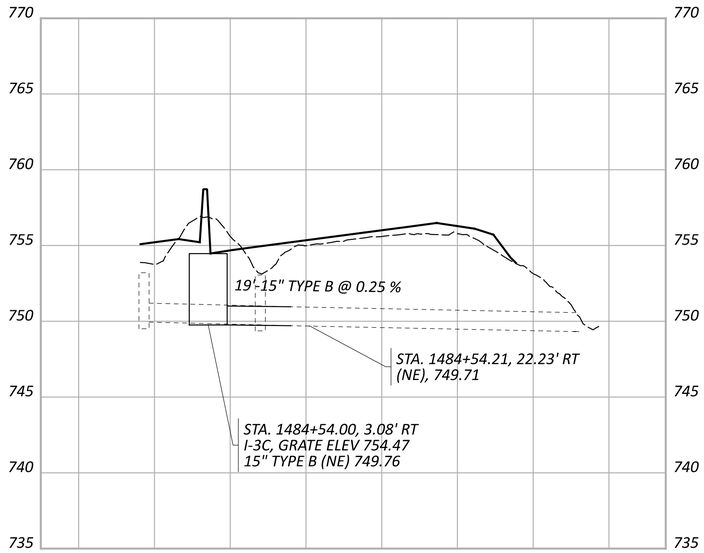

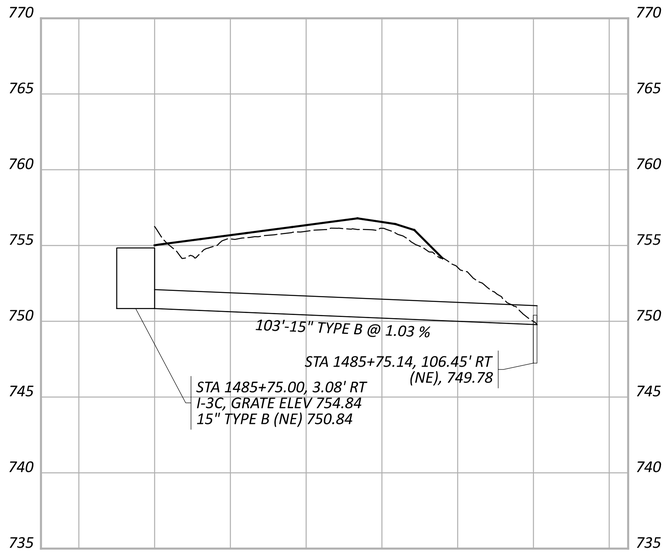

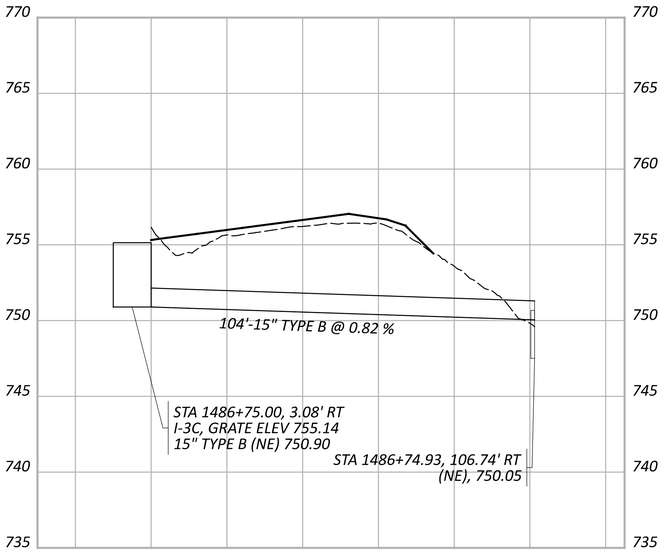

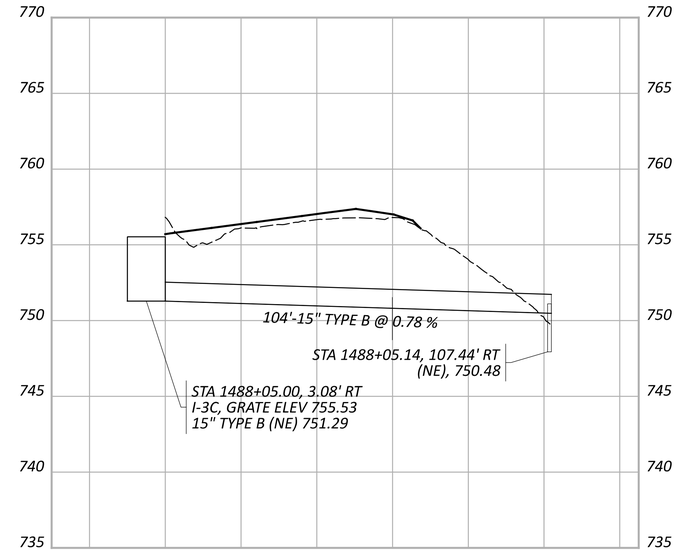

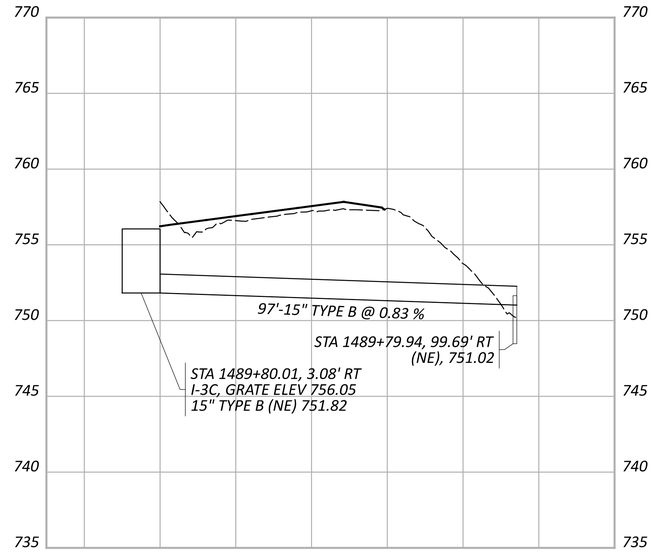

HORIZONTAL SCALE IN FEET
0 10 20 40

STORM SEWER PROFILES

DESIGN AGENCY

DESIGNER HBK

REVIEWER JRE 08/15/25

PROJECT ID 121811

SHEET P.501 TOTAL P.660

FRA/FAI-33-22.99/0.00

MODEL: Sheet_SurvFt PAPERSIZE: 34x22 (in.) DATE: 28-Aug-25 TIME: 21:46:47 PLTDRV: OHDOT_PDF.pltcfg PENTBL: OHDOT_Pen.tbl USER: eattaway@ljbinc.com WORKSPACE: OHDOTCEv02 WORKSET: 119387 PRODUCT: OpenRoadsDesigner 24.00.00.205
pw:\\ohiodot-pw.bentley.com:ohiodot-pw-02\Documents\01 Active Projects\District 06\Franklin\119387\401-Engineering_LJB\Drainage\Sheets\119387_DF027.dgn

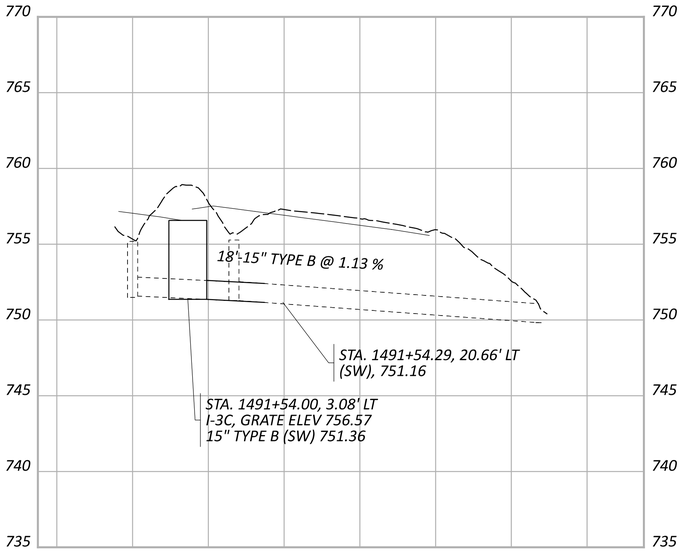

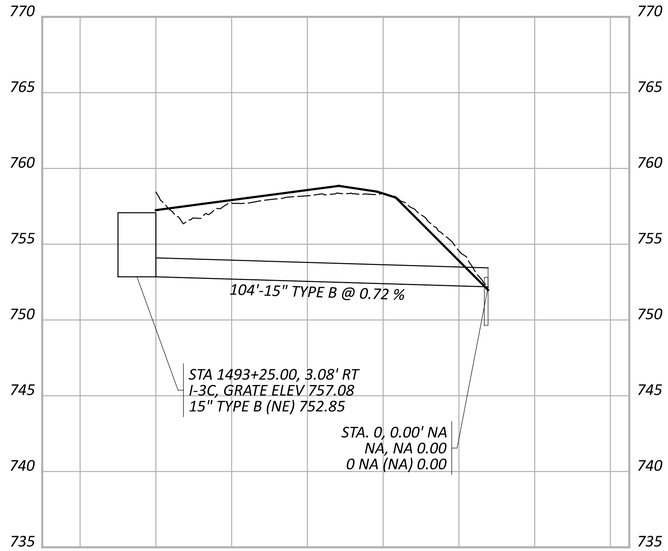

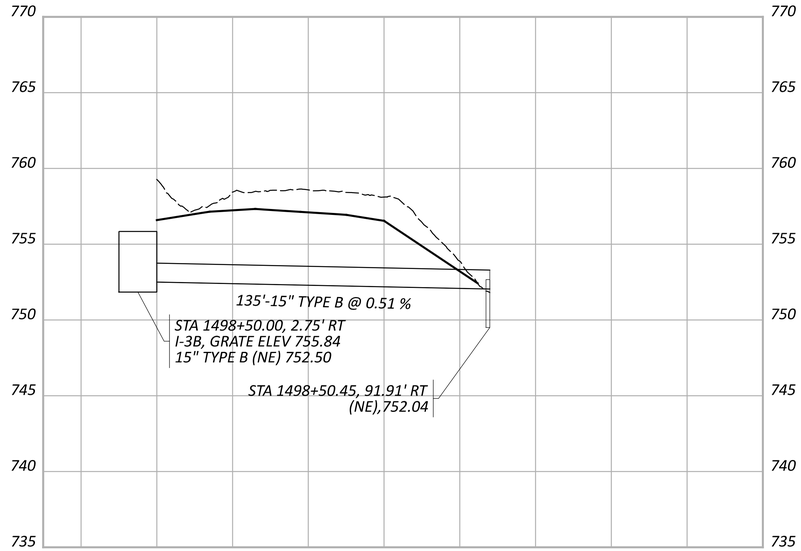

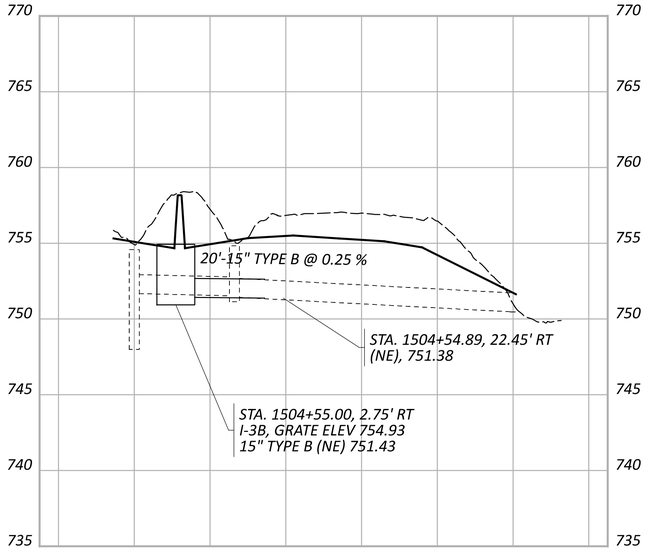

HORIZONTAL SCALE IN FEET
0 10 20 40

STORM SEWER PROFILES

FRA/FAI-33-22.99/0.00

MODEL: Sheet_SurvFt PAPERSIZE: 34x22 (in.) DATE: 28-Aug-25 TIME: 21:46:56 PLTDRV: OHDOT_PDF.pltcfg PENTBL: OHDOT_Pen.tbl USER: eattaway@ljbinc.com WORKSPACE: OHDOTCEv02 WORKSET: 119387 PRODUCT: OpenRoadsDesigner 24.00.00.205
pw:\\ohiodot-pw.bentley.com:ohiodot-pw-02\Documents\01 Active Projects\District 06\Franklin\119387\401-Engineering_LJB\Drainage\Sheets\119387_DF028.dgn

DESIGN AGENCY

DESIGNER HBK

REVIEWER JRE 08/15/25

PROJECT ID 121811

SHEET P.502 TOTAL P.660

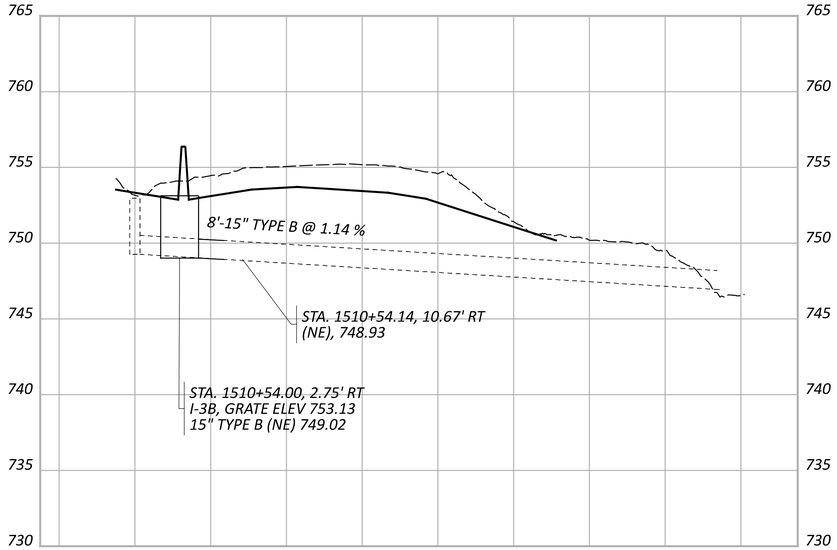

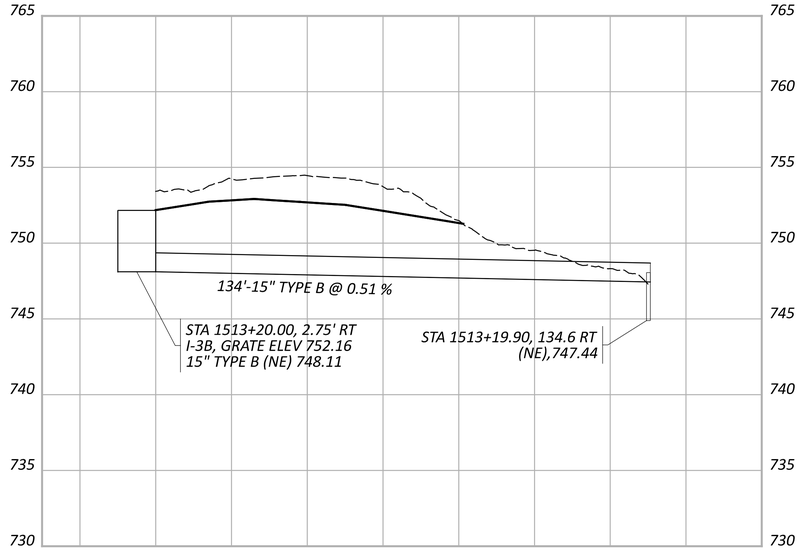

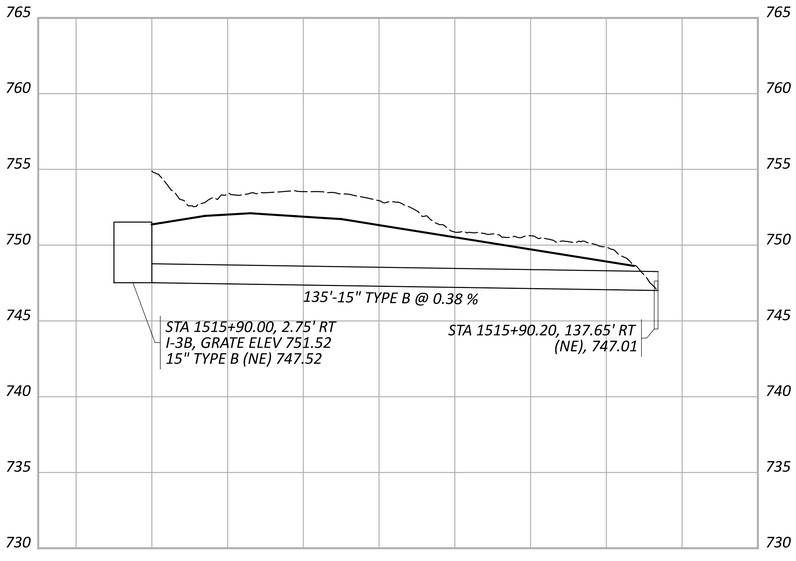

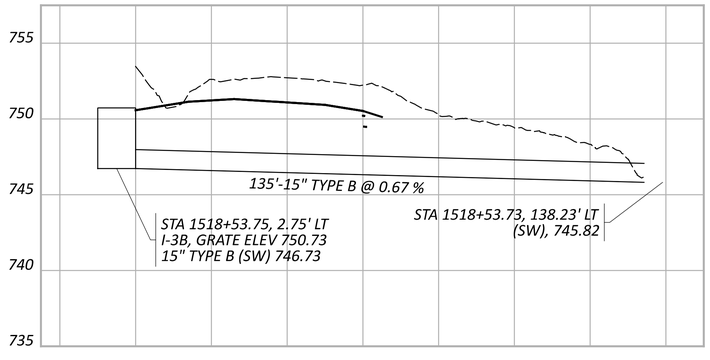

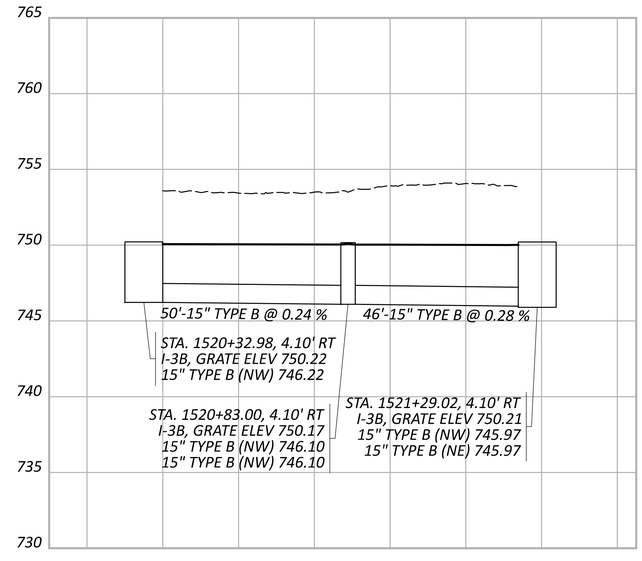

HORIZONTAL
SCALE IN FEET
0 10 20 40

STORM SEWER PROFILES

DESIGN AGENCY

DESIGNER
HBK

REVIEWER
JRE 08/15/25

PROJECT ID
121811

SHEET P.503 TOTAL P.660

FRA/FAI-33-22.99/0.00

MODEL: Sheet_SurvFt PAPERSIZE: 34x22 (in.) DATE: 28-Aug-25 TIME: 21:47:07 PLTDRV: OHDOT_PDF.pltcfg PENTBL: OHDOT_Pen.tbl USER: eattaway@ljbinc.com WORKSPACE: OHDOTCEv02 WORKSET: 119387 PRODUCT: OpenRoadsDesigner 24.00.00.205
pw:\\ohiodot-pw.bentley.com:ohiodot-pw-02\Documents\01 Active Projects\District 06\Franklin\119387\401-Engineering_Lib\Drainage\Sheets\119387_DF029.dgn

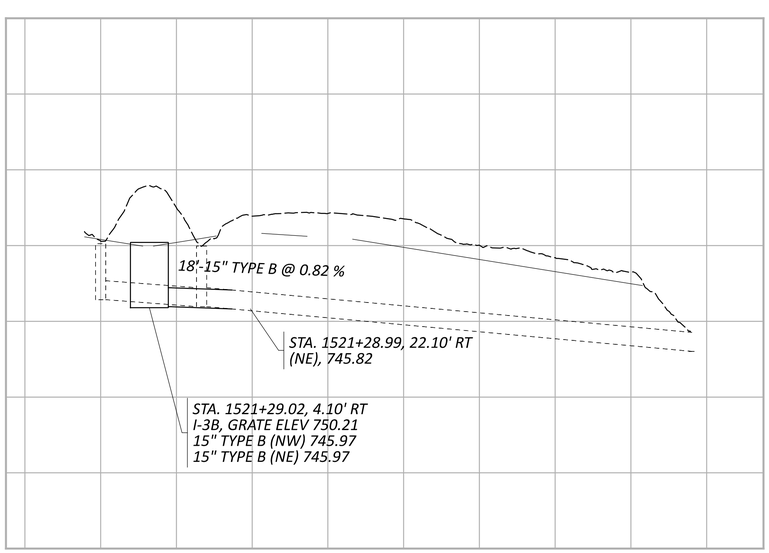

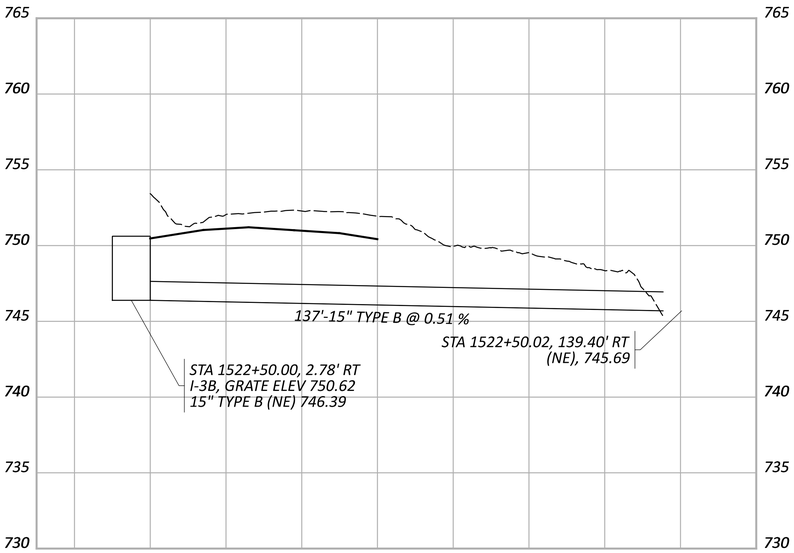

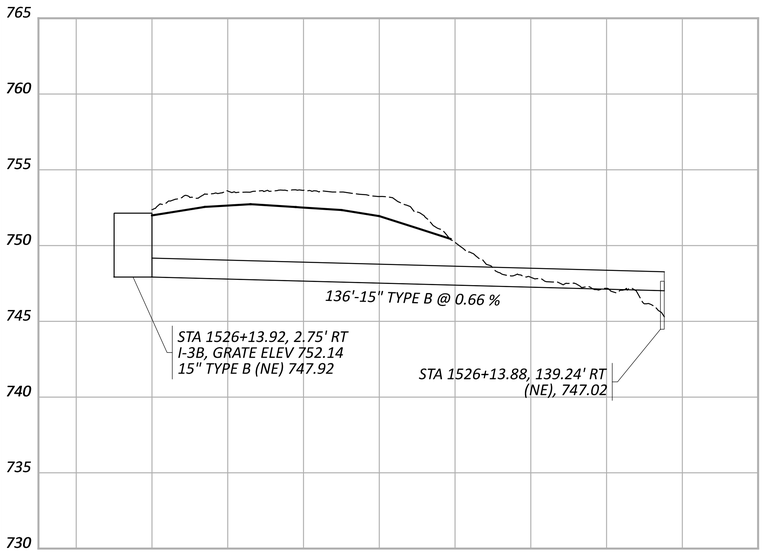

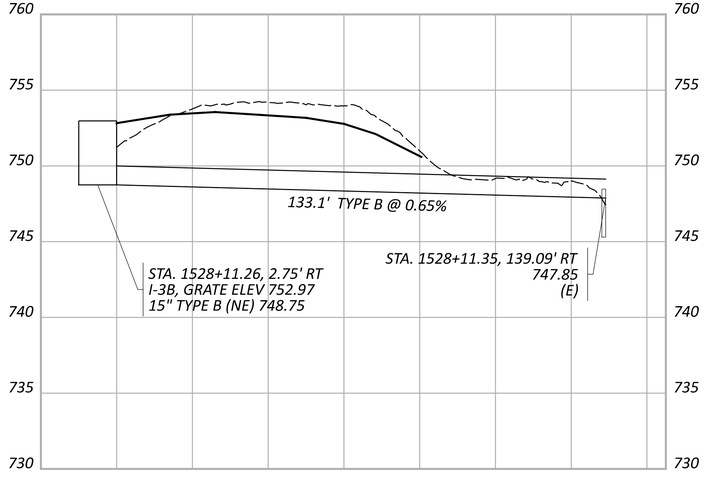

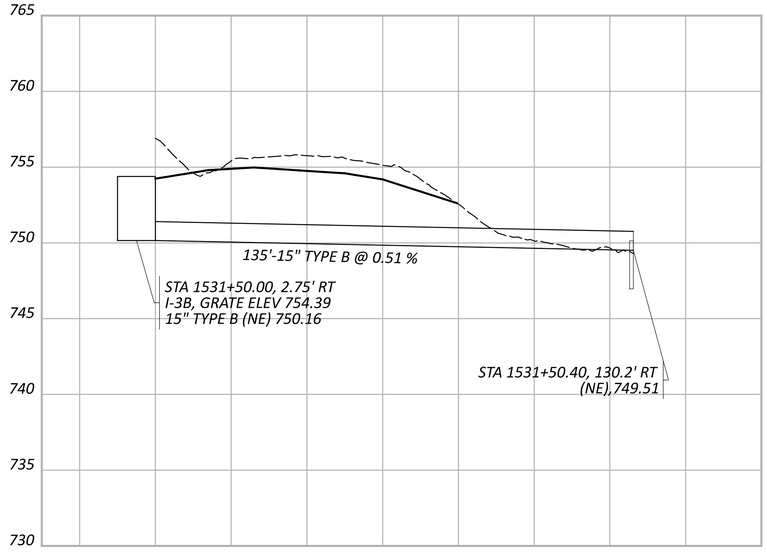

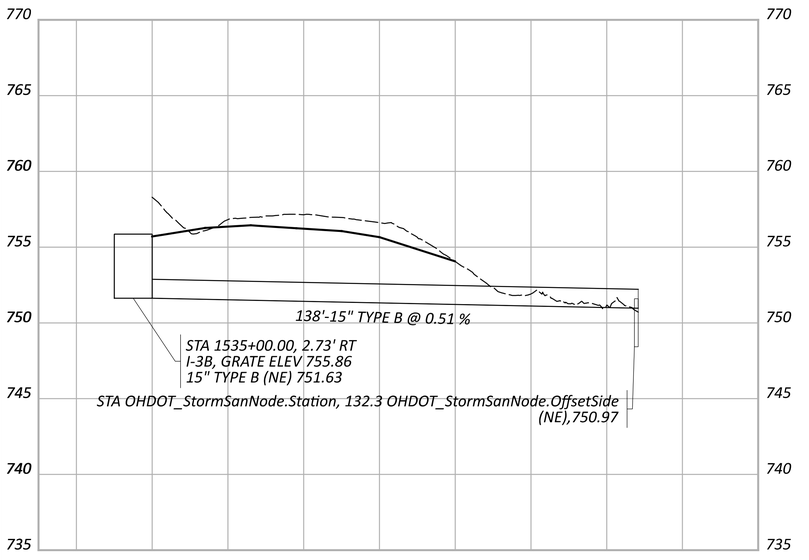

HORIZONTAL
SCALE IN FEET
0 10 20 40

STORM SEWER PROFILES

DESIGN AGENCY

DESIGNER HBK

REVIEWER JRE 08/15/25

PROJECT ID 121811

SHEET P.504 TOTAL P.660

FRA/FAI-33-22.99/0.00

MODEL: Sheet_SurvFt PAPERSIZE: 34x22 (in.) DATE: 28-Aug-25 TIME: 21:47:17 PLTDRV: OHDOT_PDF.pltcfg PENTBL: OHDOT_Pen.tbl USER: eattaway@ljbinc.com WORKSPACE: OHDOTCEv02 WORKSET: 119387 PRODUCT: OpenRoadsDesigner 24.00.205
pw:\\ohiodot-pw.bentley.com:ohiodot-pw-02\Documents\01 Active Projects\District 06\Franklin\119387\401-Engineering_LJB\Drainage\Sheets\119387_DF030.dgn

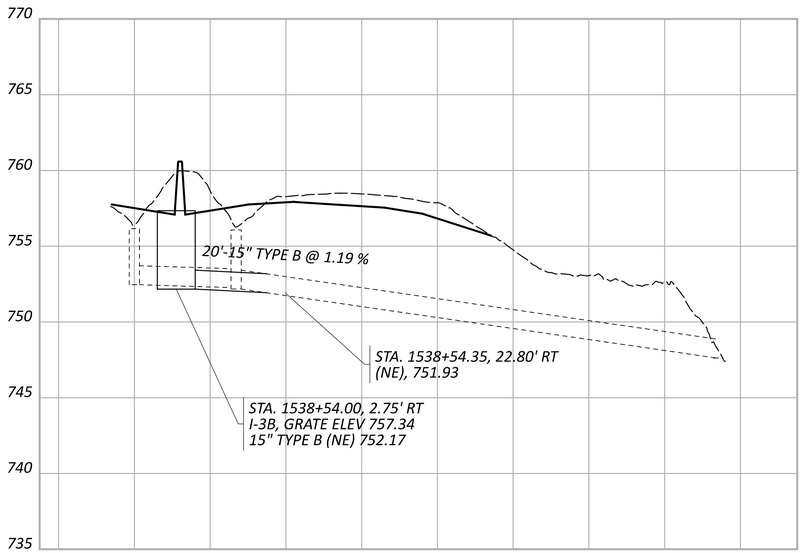

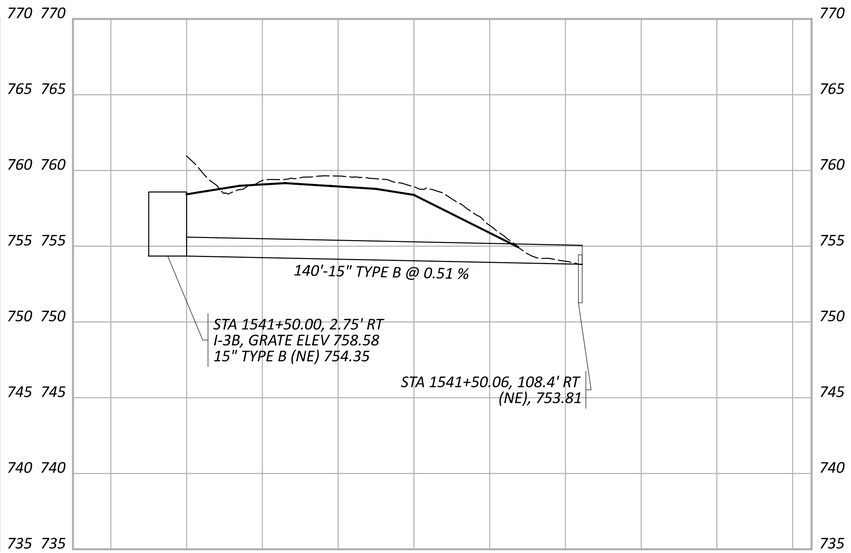

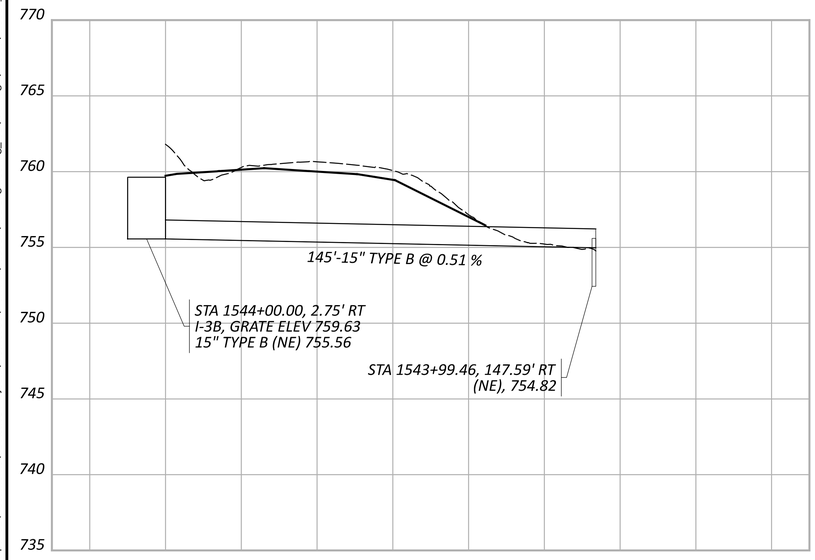

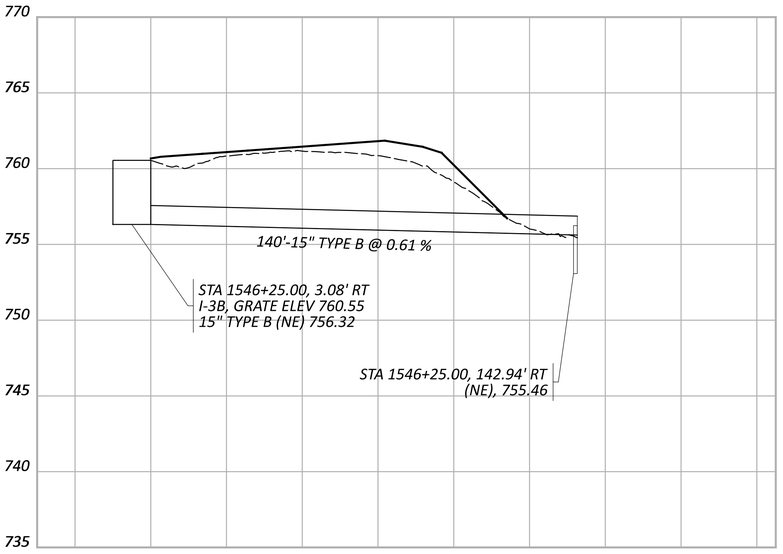

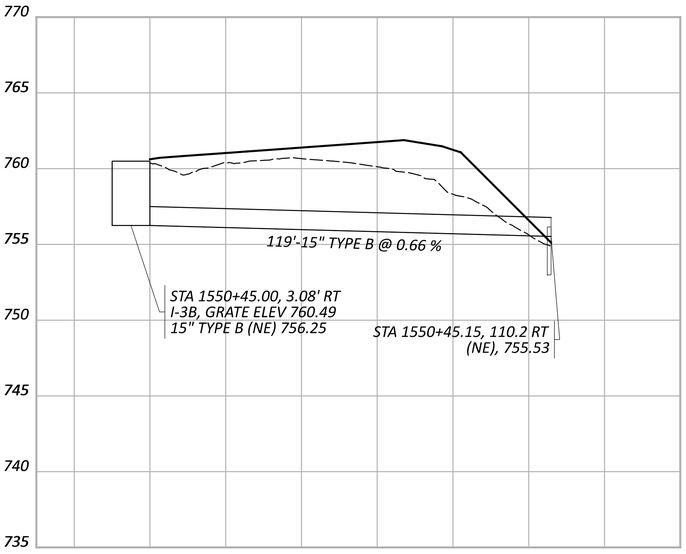

HORIZONTAL
SCALE IN FEET
0 10 20 40

STORM SEWER PROFILES

DESIGN AGENCY

DESIGNER HBK

REVIEWER JRE 08/15/25

PROJECT ID 121811

SHEET P.505 TOTAL P.660

FRA/FAI-33-22.99/0.00

MODEL: Sheet_SurvFt PAPERSIZE: 34x22 (in.) DATE: 28-Aug-25 TIME: 21:47:30 PLTDRV: OHDOT_PDF.pltcfg PENTBL: OHDOT_Pen.tbl USER: eattaway@ljbinc.com WORKSPACE: OHDOTCEv02 WORKSET: 119387 PRODUCT: OpenRoadsDesigner 24.00.00.205
pw:\\ohiodot-pw.bentley.com:ohiodot-pw-02\Documents\01 Active Projects\District 06\Franklin\119387\401-Engineering_LJB\Drainage\Sheets\119387_DF031.dgn

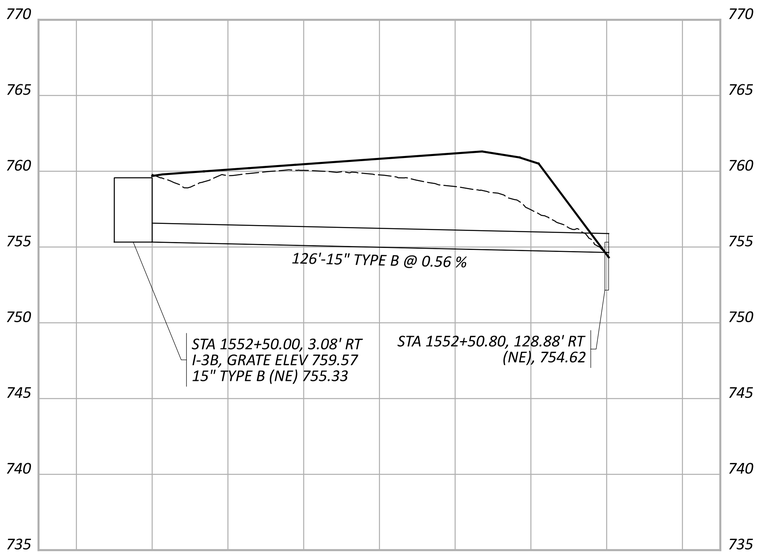

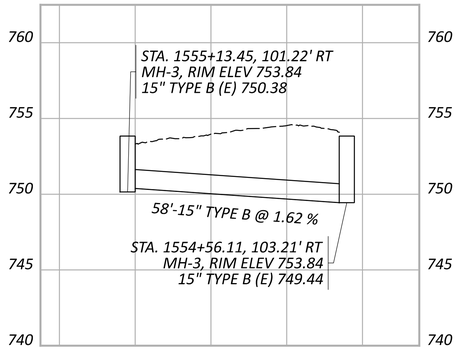

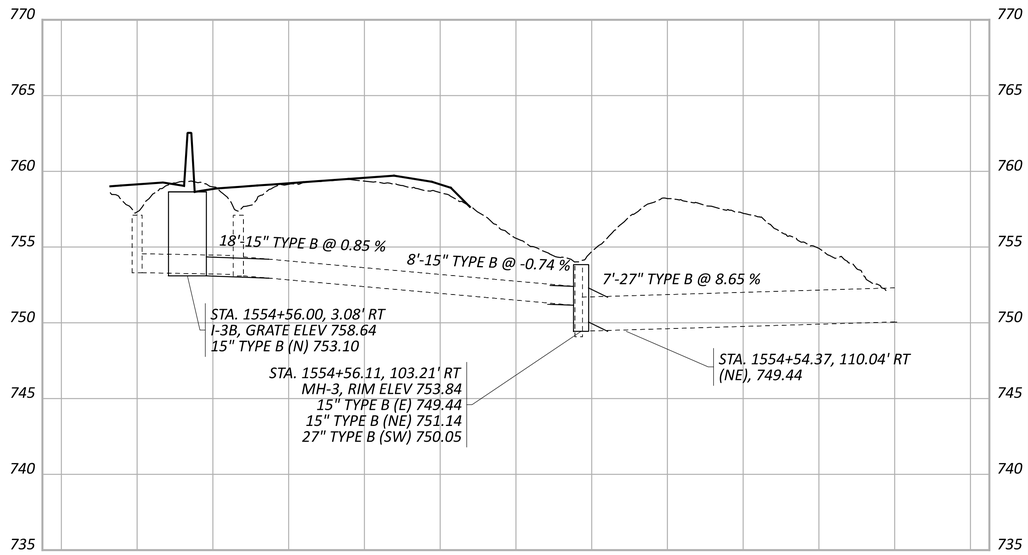

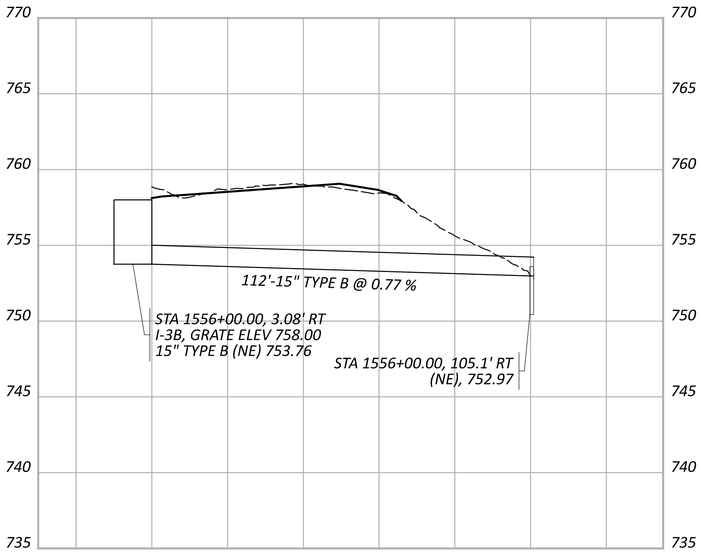

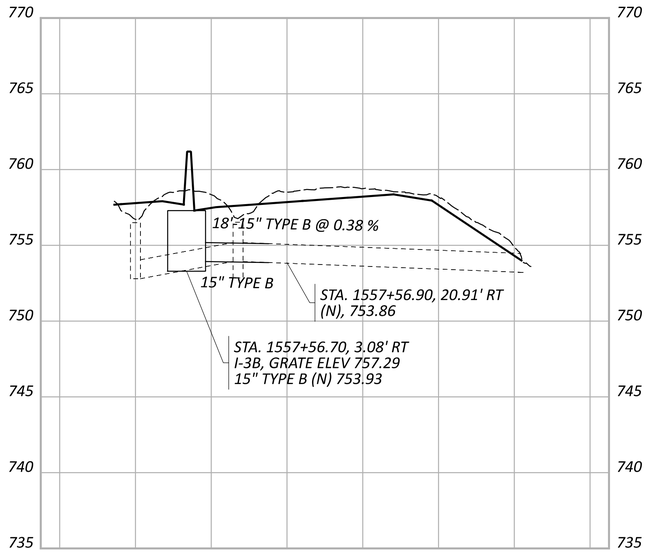

HORIZONTAL
SCALE IN FEET
0 10 20 40

STORM SEWER PROFILES

FRA/FAI-33-22.99/0.00

MODEL: Sheet_SurvFt PAPERSIZE: 34x22 (in.) DATE: 28-Aug-25 TIME: 21:47:44 PLTDRV: OHDOT_PDF.pltcfg PENTBL: OHDOT_Pen.tbl USER: eattaway@ljbinc.com WORKSPACE: OHDOTCEv02 WORKSET: 119387 PRODUCT: OpenRoadsDesigner 24.00.00.205
pw:\\ohiodot-pw.bentley.com:ohiodot-pw-02\Documents\01 Active Projects\District 06\Franklin\119387\401-Engineering_LJB\Drainage\Sheets\119387_DF032.dgn

DESIGN AGENCY

DESIGNER HBK

REVIEWER JRE 08/15/25

PROJECT ID 121811

SHEET P.506 TOTAL P.660

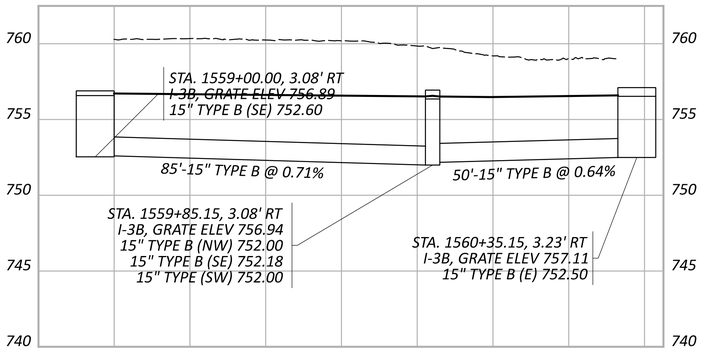

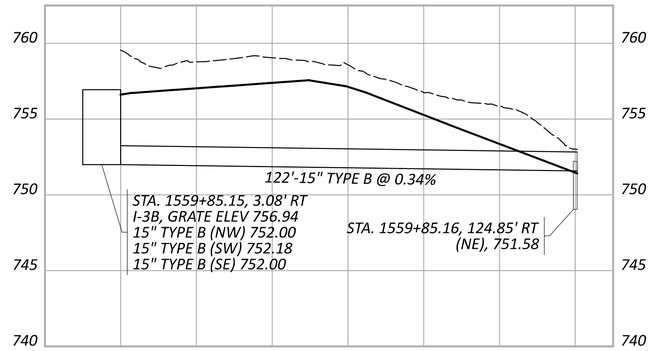

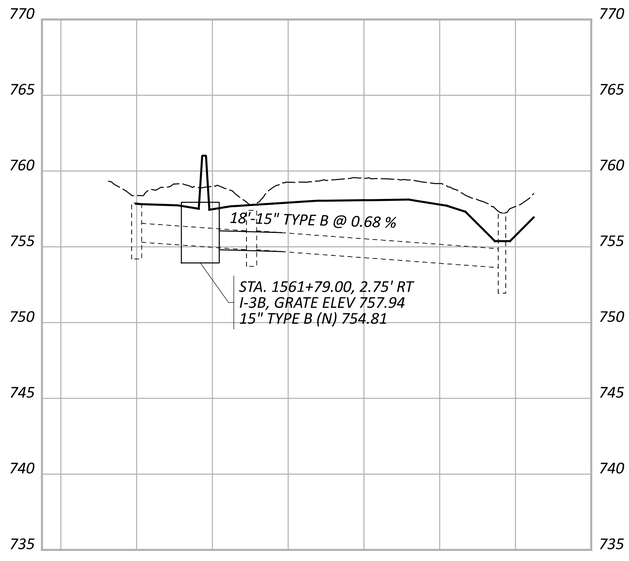

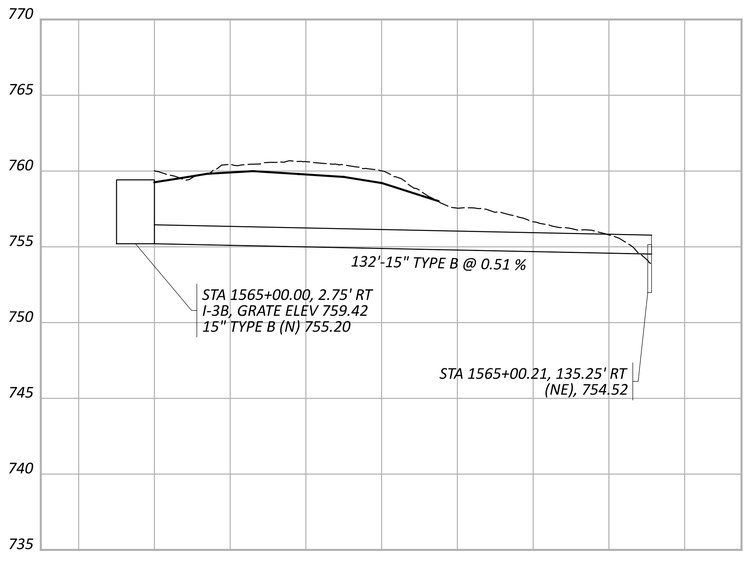

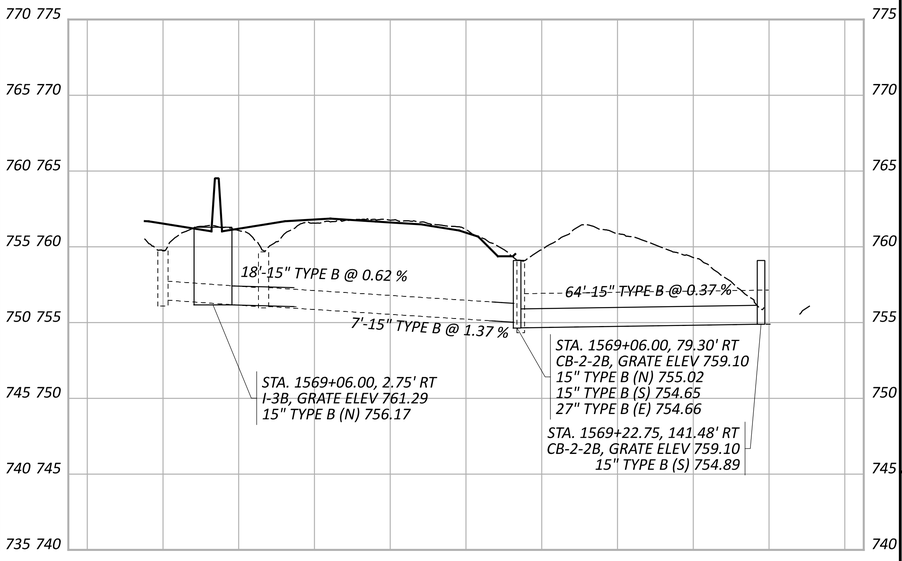

HORIZONTAL SCALE IN FEET
0 10 20 40

STORM SEWER PROFILES

DESIGN AGENCY

DESIGNER HBK

REVIEWER JRE 08/15/25

PROJECT ID 121811

SHEET P.507 TOTAL P.660

FRA/FAI-33-22.99/0.00

MODEL: Sheet_SurvFt PAPERSIZE: 34x22 (in.) DATE: 28-Aug-25 TIME: 21:47:57 PLTDRV: OHDOT_PDF.pltcfg PENTBL: OHDOT_Pen.tbl USER: eattaway@jbinc.com WORKSPACE: OHDOTCEv02 WORKSET: 119387 PRODUCT: OpenRoadsDesigner 24.00.00.205
pw:\\ohiodot-pw.bentley.com:ohiodot-pw-02\Documents\01 Active Projects\District 06\Franklin\119387\401-Engineering_LJB\Drainage\Sheets\119387_DF033.dgn

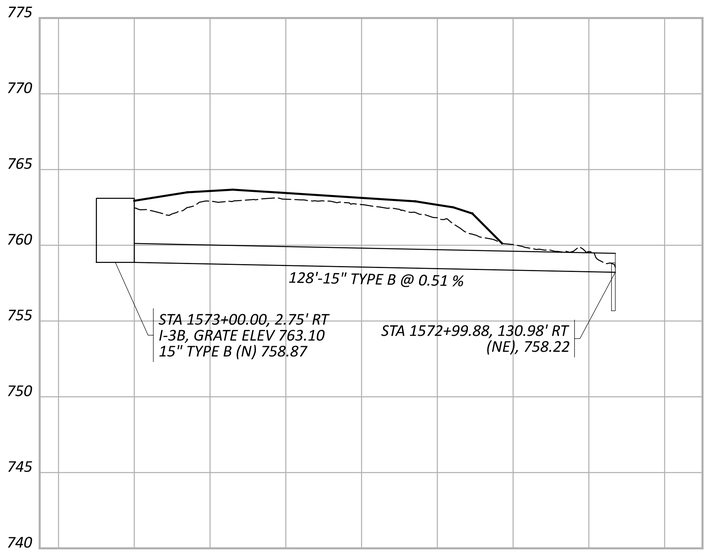

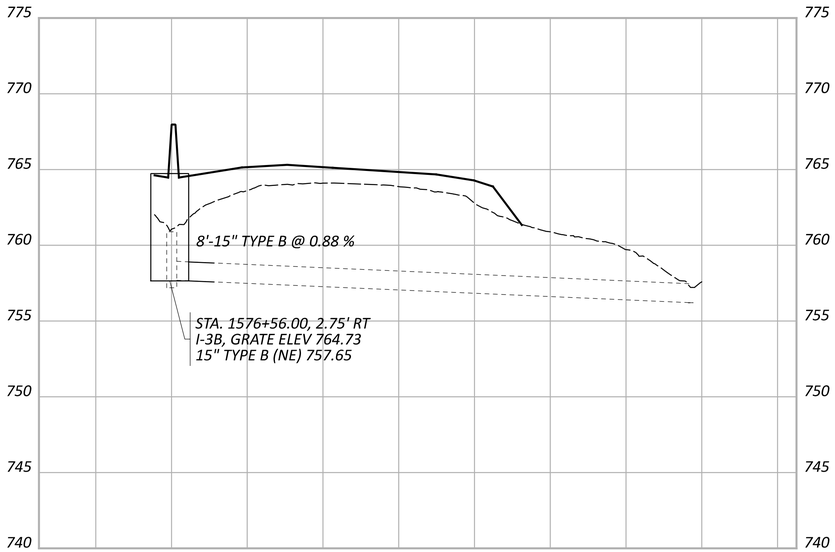

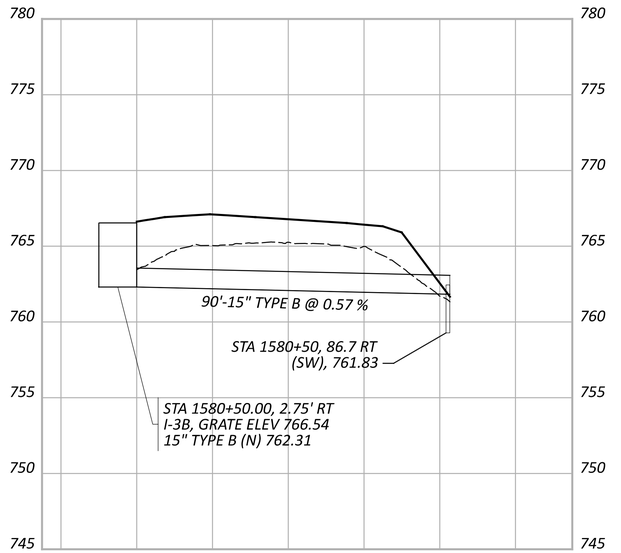

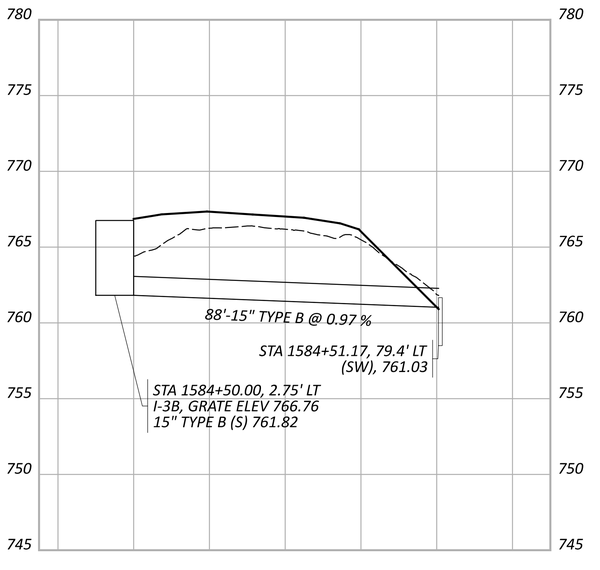

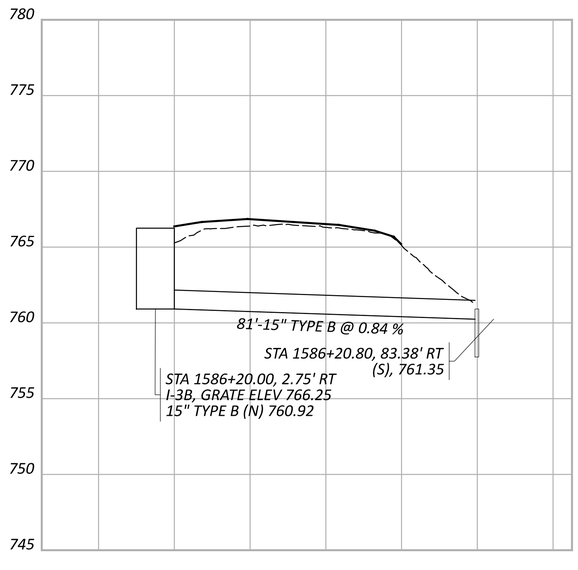

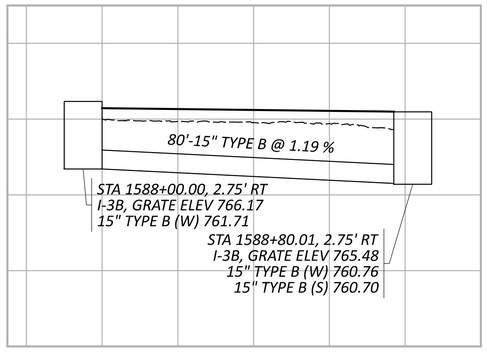

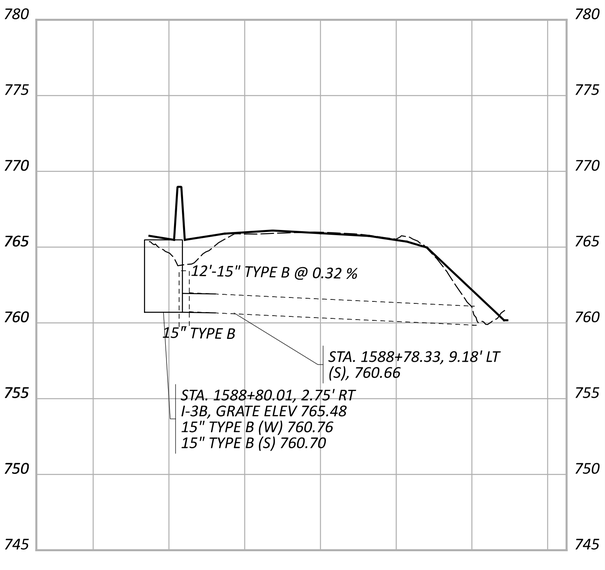

HORIZONTAL
SCALE IN FEET
0 10 20 40

STORM SEWER PROFILES

DESIGN AGENCY

DESIGNER
HBK

REVIEWER
JRE 08/15/25

PROJECT ID
121811

SHEET P.508 TOTAL P.660

FRA/FAI-33-22.99/0.00

MODEL: Sheet_SurvFt PAPERSIZE: 34x22 (in.) DATE: 28-Aug-25 TIME: 21:48:11 PLTDRV: OHDOT_PDF.pltcfg PENTBL: OHDOT_Pen.tbl USER: eattaway@ljbinc.com WORKSPACE: OHDOTCEv02 WORKSET: 119387 PRODUCT: OpenRoadsDesigner 24.00.00.205
pw:\\ohiodot-pw.bentley.com:ohiodot-pw-02\Documents\01 Active Projects\District 06\Franklin\119387\401-Engineering_LJB\Drainage\Sheets\119387_DF034.dgn

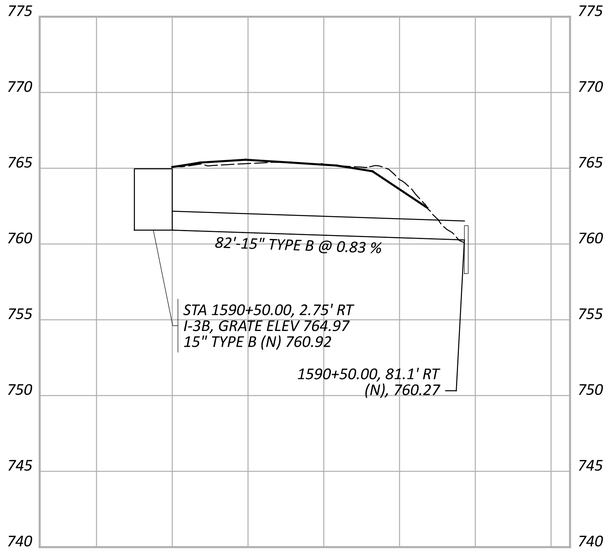

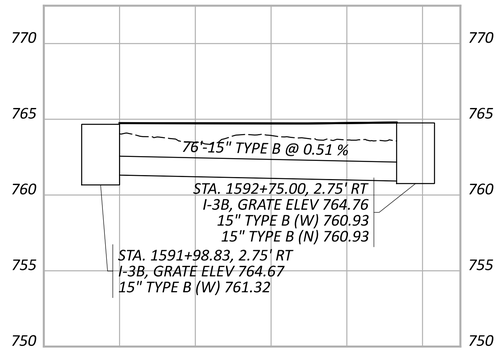

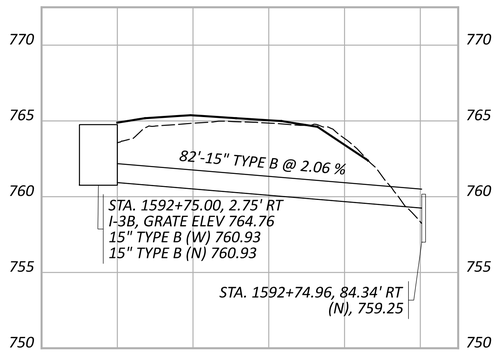

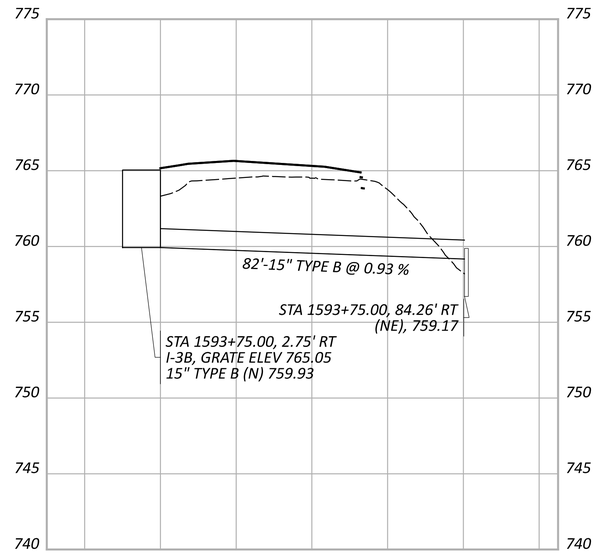

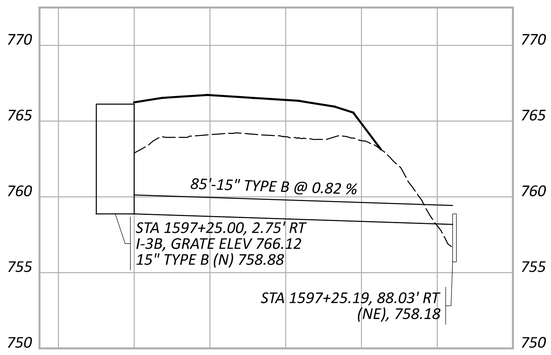

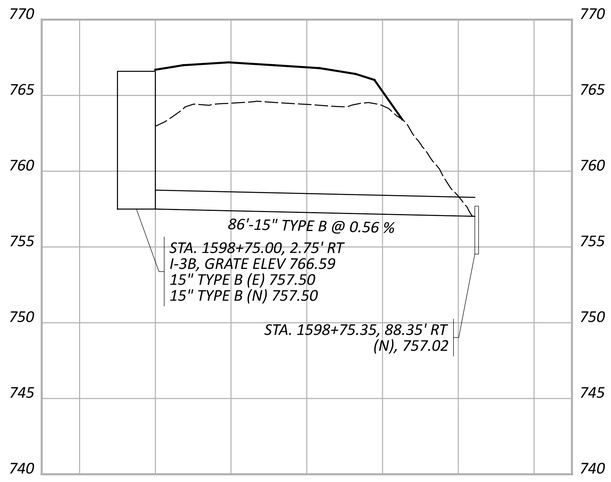

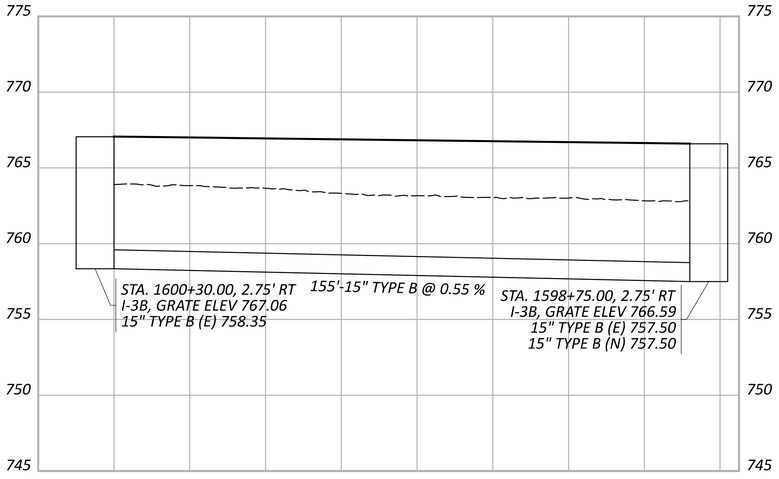

HORIZONTAL SCALE IN FEET
0 10 20 40

STORM SEWER PROFILES

DESIGN AGENCY

DESIGNER HBK

REVIEWER JRE 08/15/25

PROJECT ID 121811

SHEET P.509 TOTAL P.660

FRA/FAI-33-22.99/0.00

MODEL: Sheet_SurvFt PAPERSIZE: 34x22 (in.) DATE: 28-Aug-25 TIME: 21:48:24 PLTDRV: OHDOT_PDF.pltcfg PENTBL: OHDOT_Pen.tbl USER: eattaway@ljbinc.com WORKSPACE: OHDOTCEv02 WORKSET: 119387 PRODUCT: OpenRoadsDesigner 24.00.00.205
pw:\\ohiodot-pw.bentley.com:ohiodot-pw-02\Documents\01 Active Projects\District 06\Franklin\119387\401-Engineering_LJB\Drainage\Sheets\119387_DF035.dgn

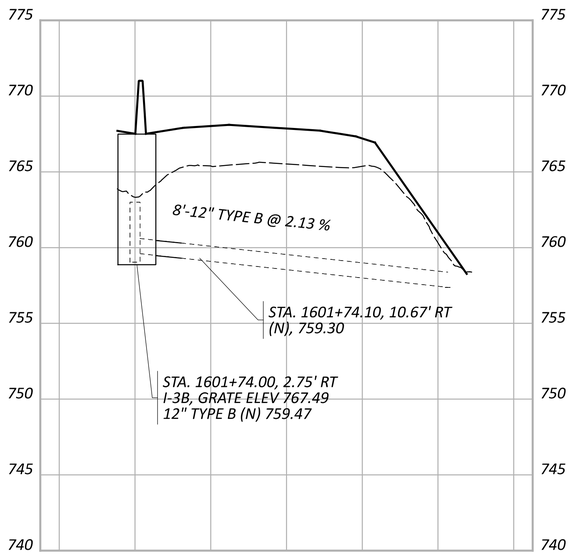

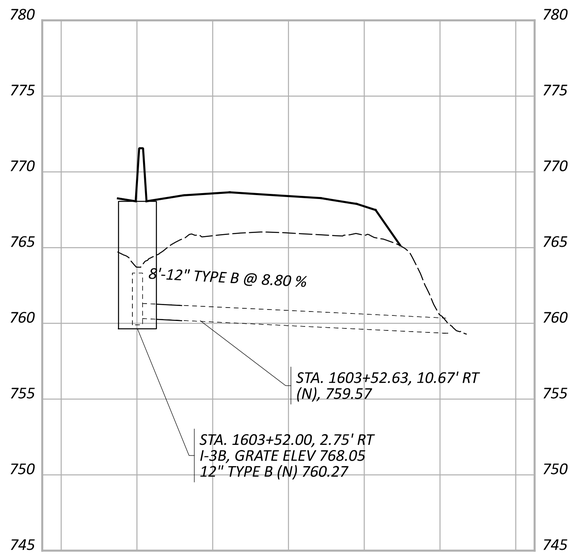

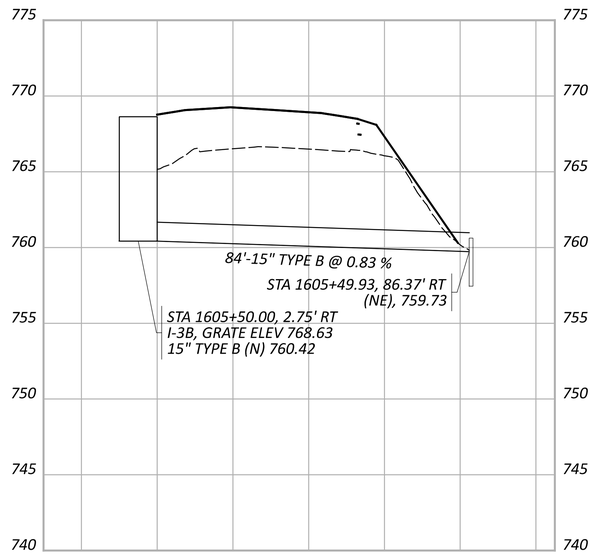

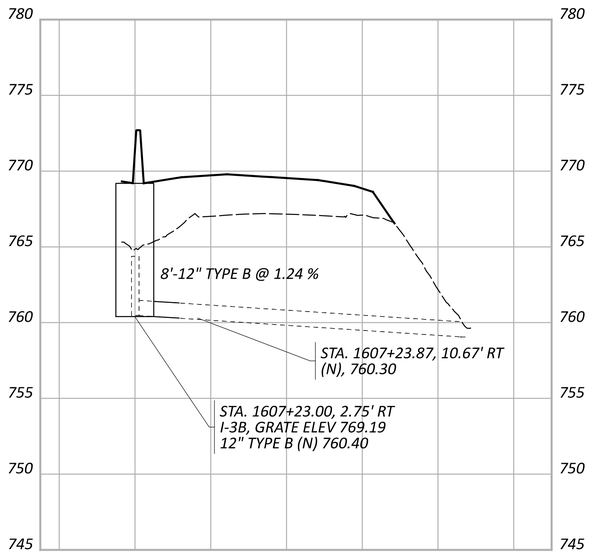

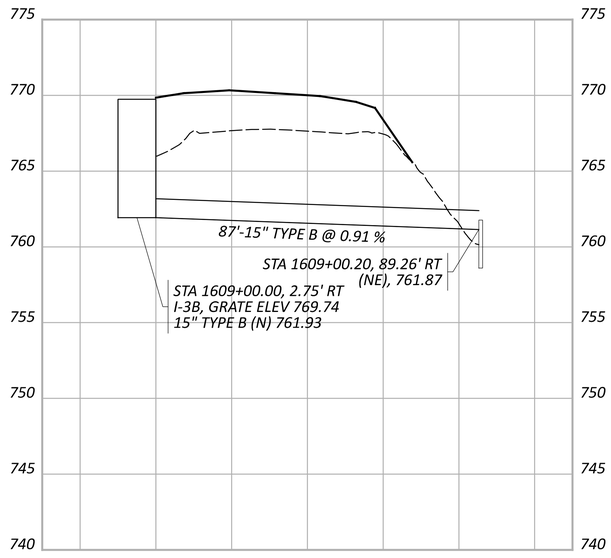

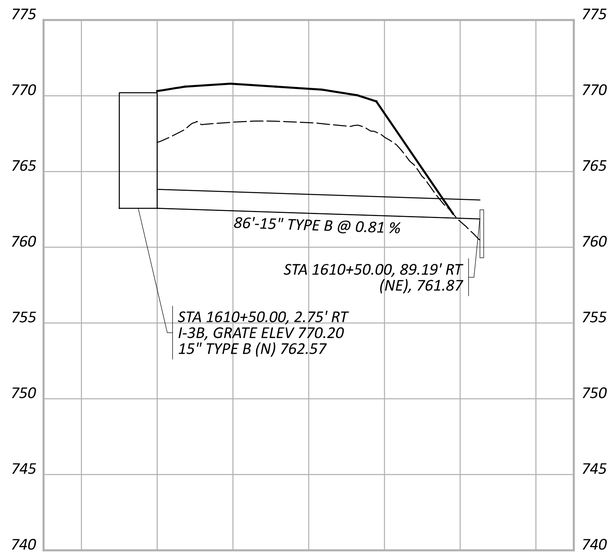

HORIZONTAL
SCALE IN FEET
0 10 20 40

STORM SEWER PROFILES

DESIGN AGENCY

DESIGNER HBK

REVIEWER JRE 08/15/25

PROJECT ID 121811

SHEET P.510 TOTAL P.660

FRA/FAI-33-22.99/0.00

MODEL: Sheet_SurvFt PAPERSIZE: 34x22 (in.) DATE: 28-Aug-25 TIME: 21:48:38 PLTDRV: OHDOT_PDF.pltcfg PENTBL: OHDOT_Pen.tbl USER: eattaway@ljbinc.com WORKSPACE: OHDOTCEv02 WORKSET: 119387 PRODUCT: OpenRoadsDesigner 24.00.00.205
pw:\\ohiodot-pw.bentley.com:ohiodot-pw-02\Documents\01 Active Projects\District 06\Franklin\119387\401-Engineering_LJB\Drainage\Sheets\119387_DF036.dgn

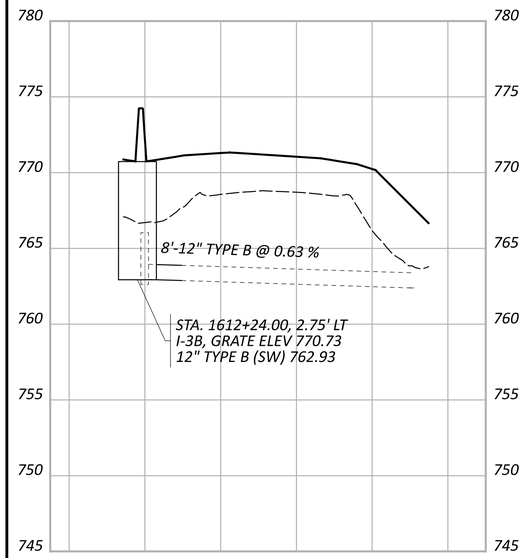

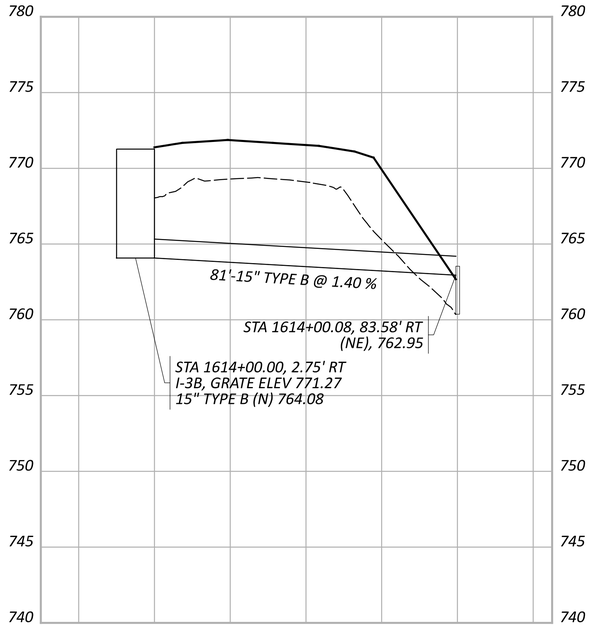

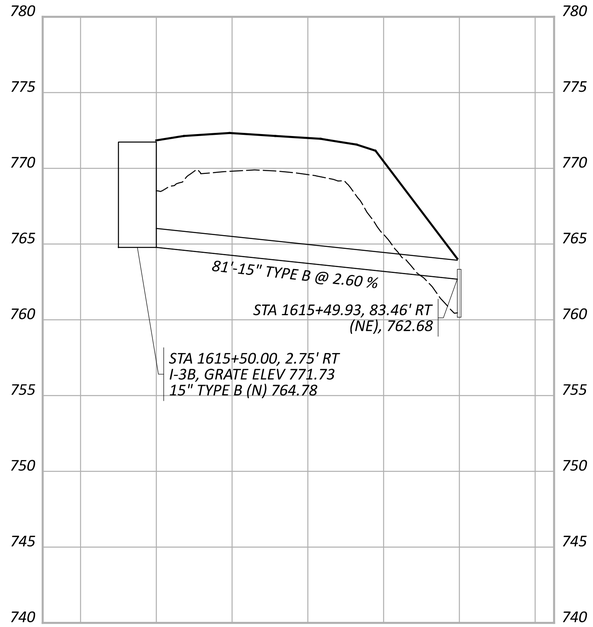

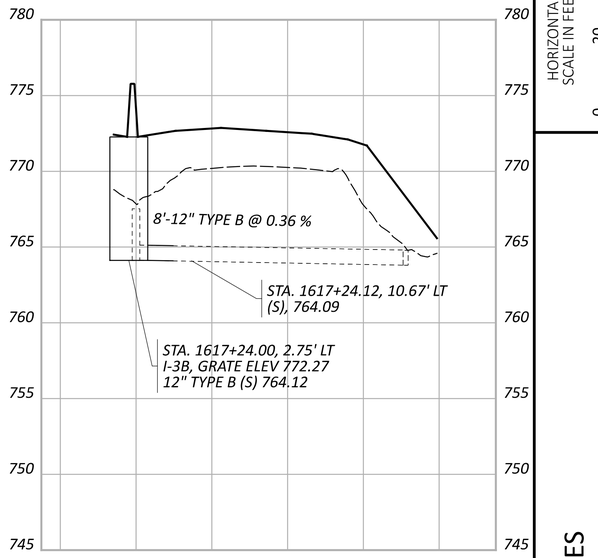

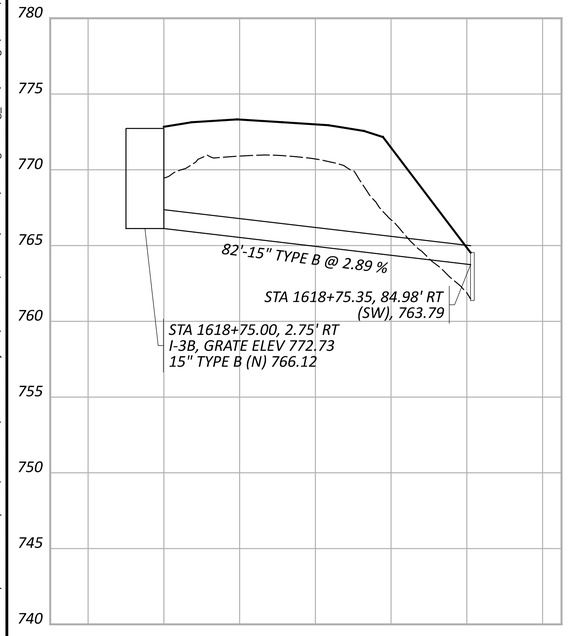



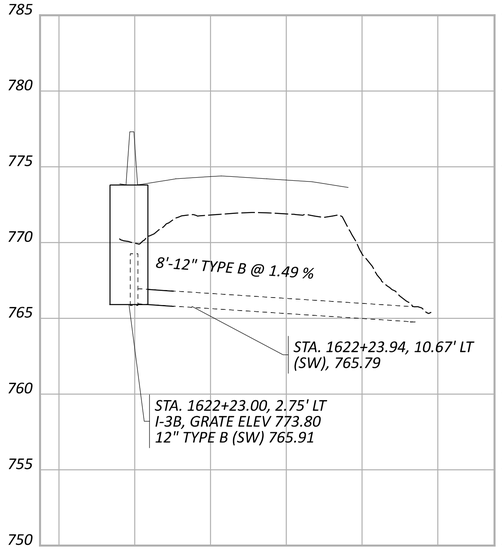

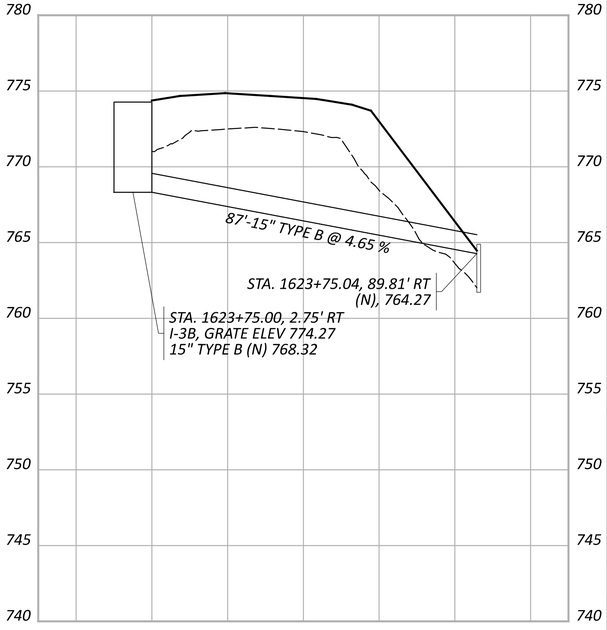

HORIZONTAL SCALE IN FEET
0 10 20 40

STORM SEWER PROFILES

DESIGN AGENCY

DESIGNER HBK

REVIEWER JRE 08/15/25

PROJECT ID 121811

SHEET P.511 TOTAL P.660

FRA/FAI-33-22.99/0.00

MODEL: Sheet_SurvFt PAPERSIZE: 34x22 (in.) DATE: 28-Aug-25 TIME: 21:48:50 PLTDRV: OHDOT_PDF.pltcfg PENTBL: OHDOT_Pen.tbl USER: eattaway@ljbinc.com WORKSPACE: OHDOTCEv02 WORKSET: 119387 PRODUCT: OpenRoadsDesigner 24.00.00.205
pw:\\ohiodot-pw.bentley.com:ohiodot-pw-02\Documents\01 Active Projects\District 06\Franklin\119387\401-Engineering_LJB\Drainage\Sheets\119387_DF037.dgn

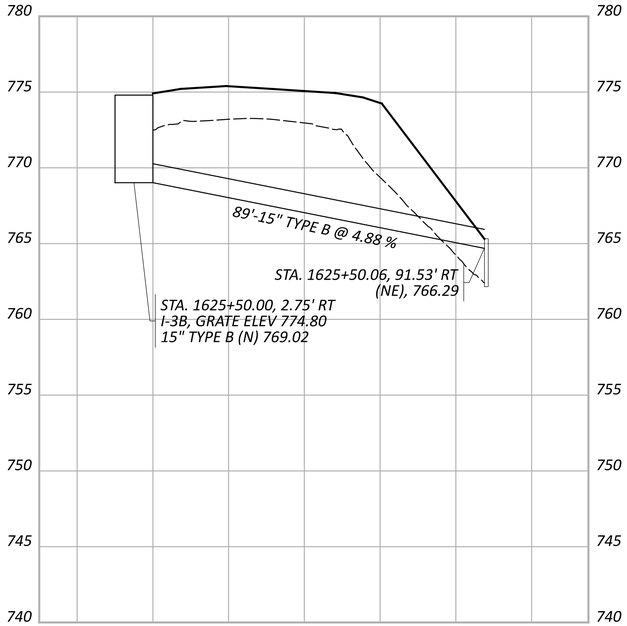

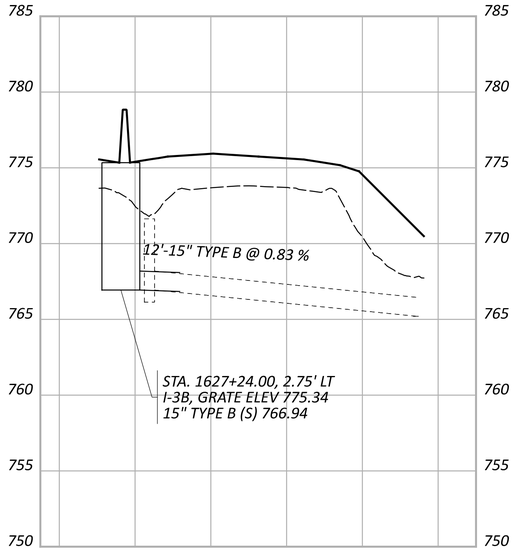



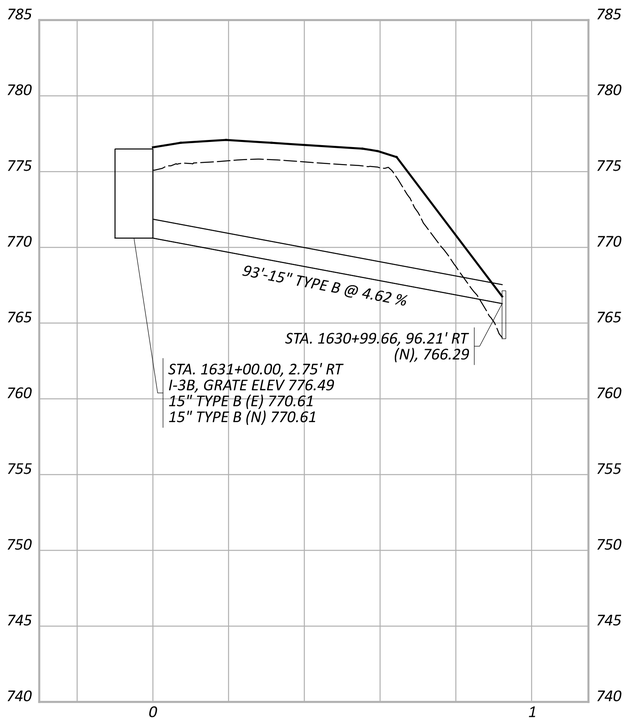

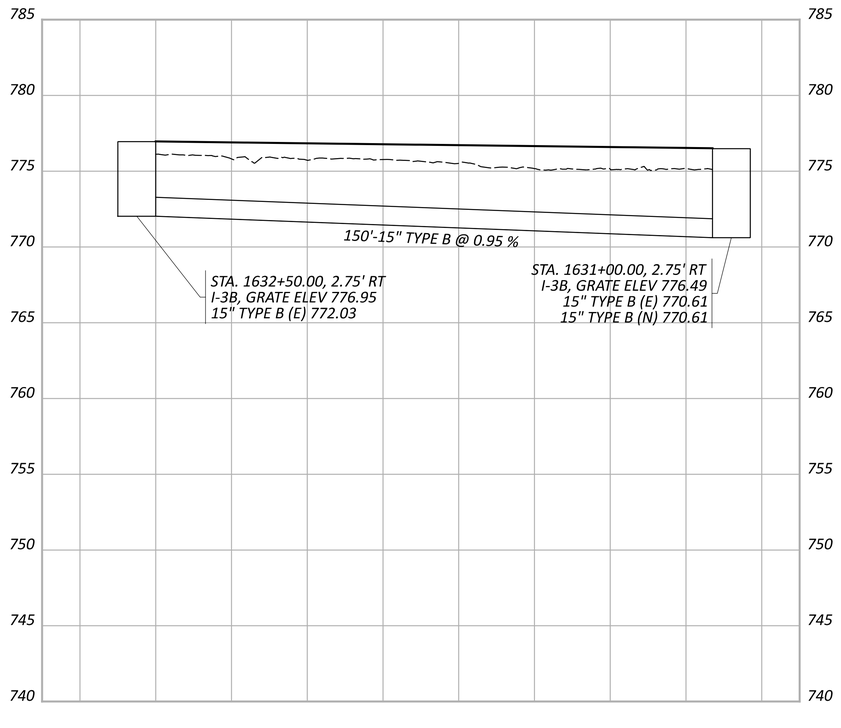

HORIZONTAL
SCALE IN FEET
0 10 20 40

STORM SEWER PROFILES

DESIGN AGENCY

DESIGNER HBK

REVIEWER JRE 08/15/25

PROJECT ID 121811

SHEET P.512 TOTAL P.660

FRA/FAI-33-22.99/0.00

MODEL: Sheet_SurvFt PAPERSIZE: 34x22 (in.) DATE: 28-Aug-25 TIME: 21:49:02 PLTDRV: OHDOT_PDF.pltcfg PENTBL: OHDOT_Pen.tbl USER: eattaway@ijbinc.com WORKSPACE: OHDOTCEv02 WORKSET: 119387 PRODUCT: OpenRoadsDesigner 24.00.00.205
pw:\\ohiodot-pw.bentley.com:ohiodot-pw-02\Documents\01 Active Projects\District 06\Franklin\119387\401-Engineering_LJB\Drainage\Sheets\119387_DF038.dgn

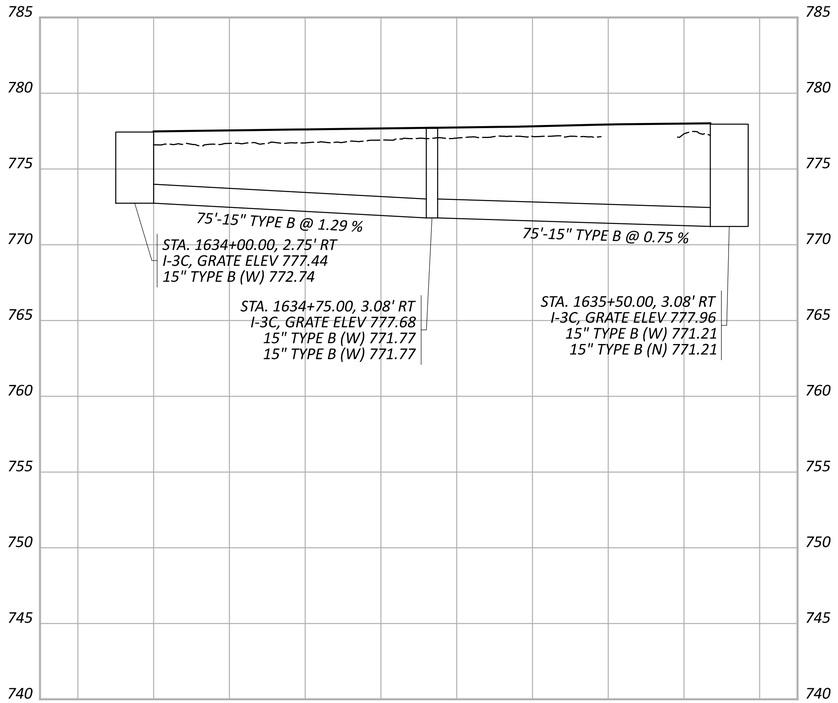

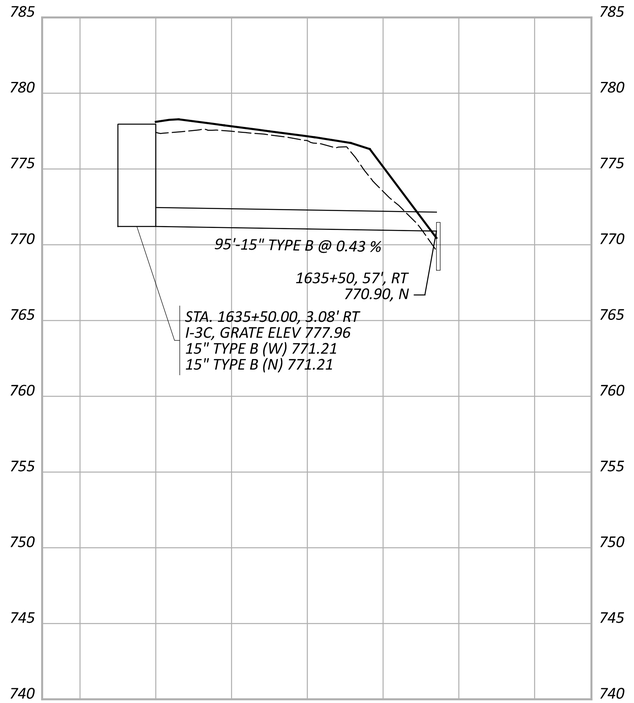

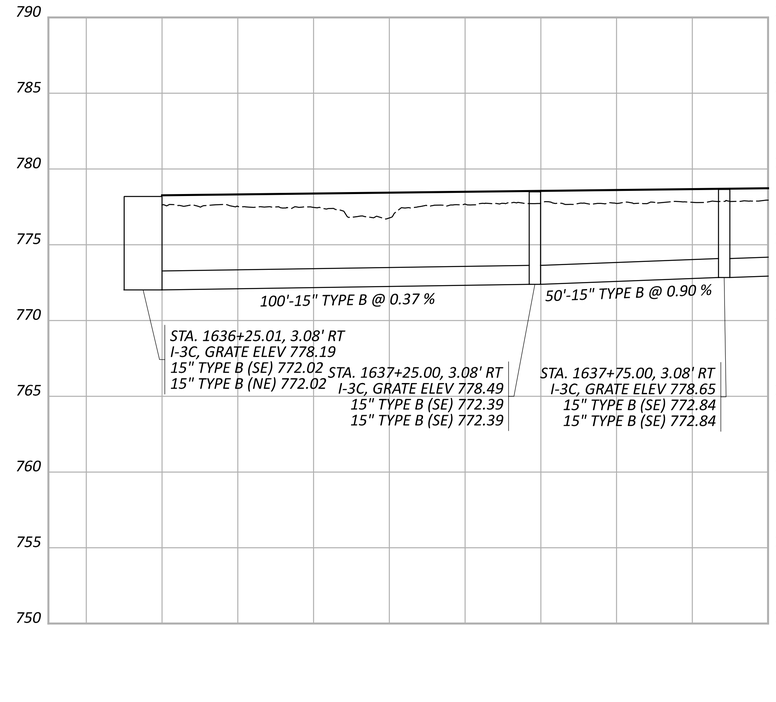

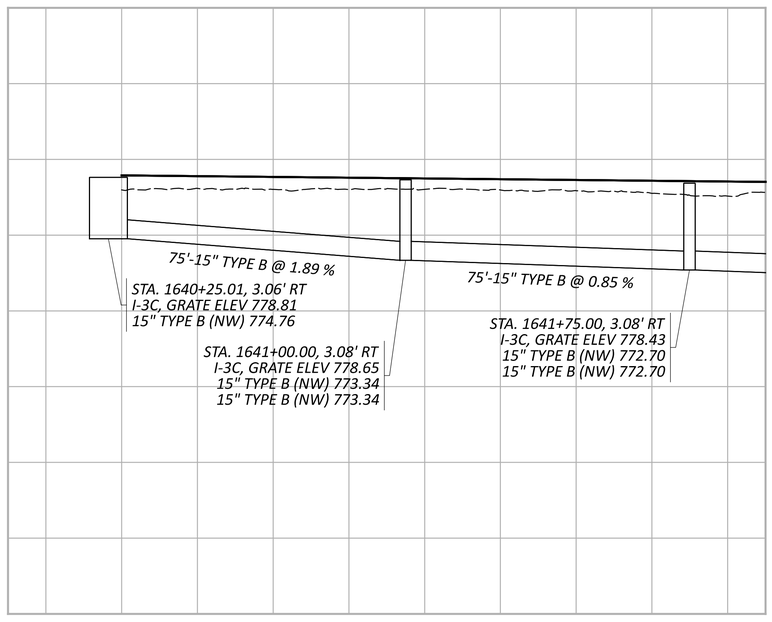

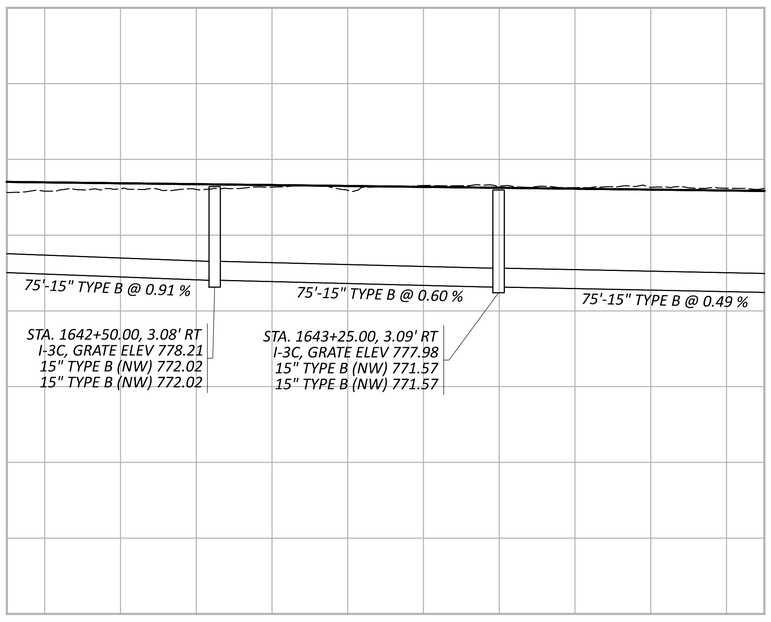

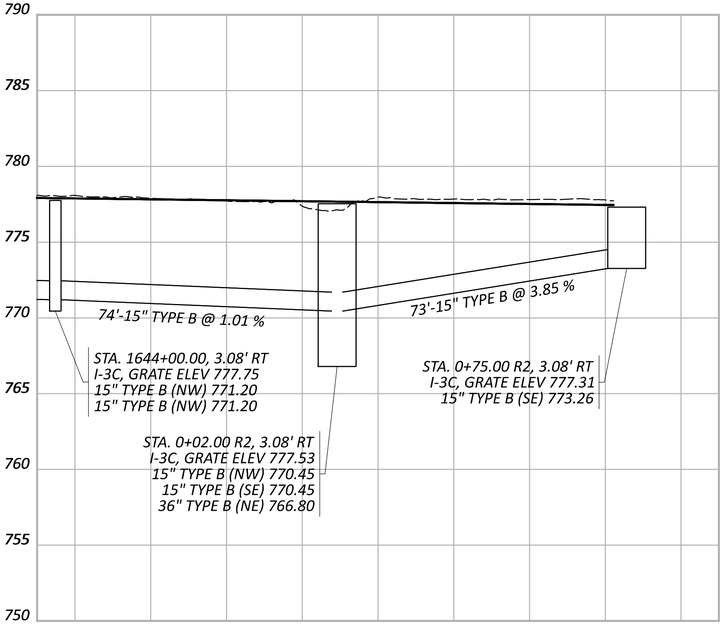

HORIZONTAL SCALE IN FEET
0 10 20 40

STORM SEWER PROFILES

DESIGN AGENCY

DESIGNER HBK

REVIEWER JRE 08/15/25

PROJECT ID 121811

SHEET P.513 TOTAL P.660

FRA/FAI-33-22.99/0.00

MODEL: Sheet_SurvFt PAPERSIZE: 34x22 (in.) DATE: 28-Aug-25 TIME: 21:49:15 PLTDRV: OHDOT_PDF.pltcfg PENTBL: OHDOT_Pen.tbl USER: eattaway@ljbinc.com WORKSPACE: OHDOTCEv02 WORKSET: 119387 PRODUCT: OpenRoadsDesigner 24.00.00.205
pw:\\ohiodot-pw.bentley.com:ohiodot-pw-02\Documents\01 Active Projects\District 06\Franklin\119387\401-Engineering_LJB\Drainage\Sheets\119387_DF039.dgn

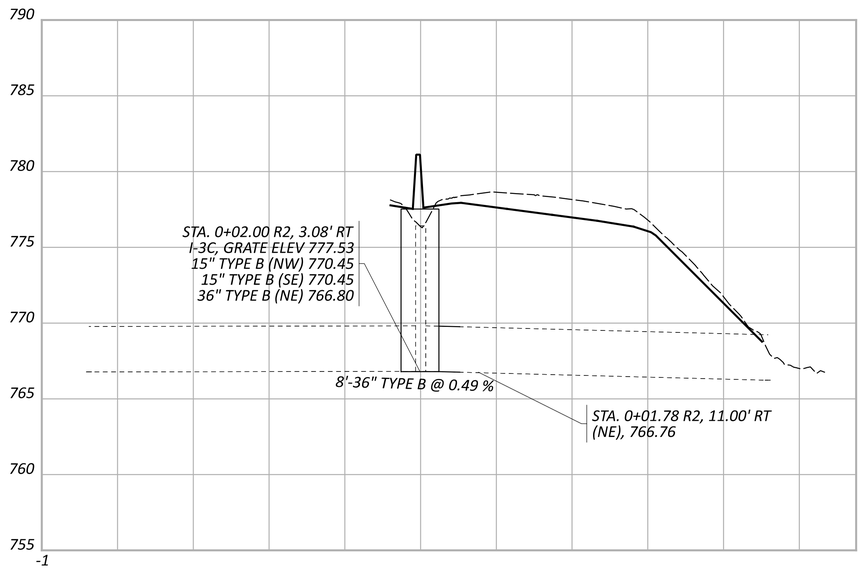

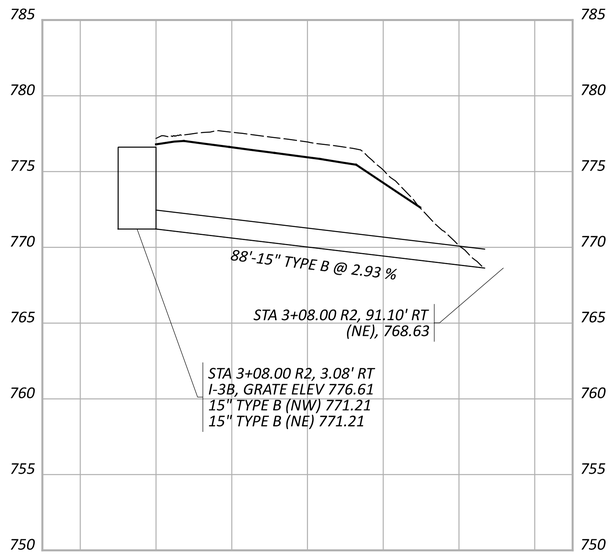

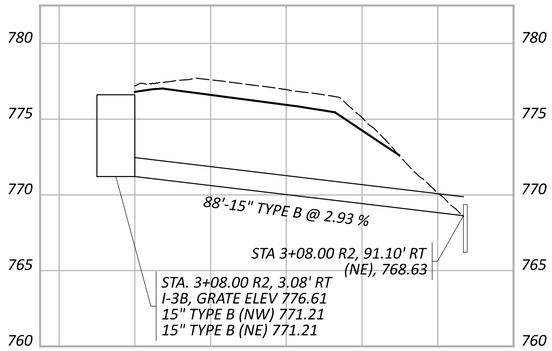

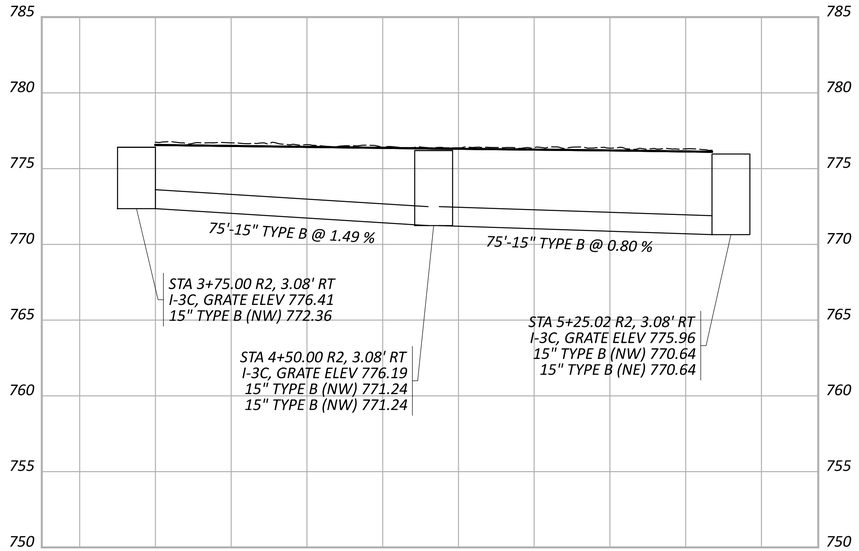

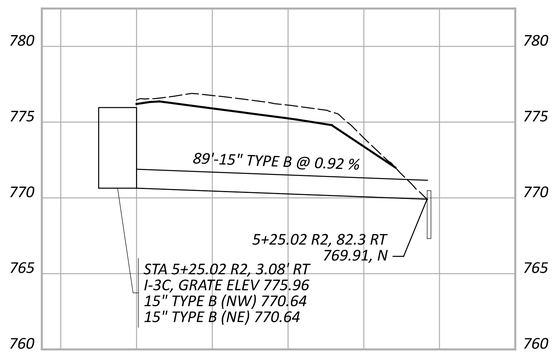

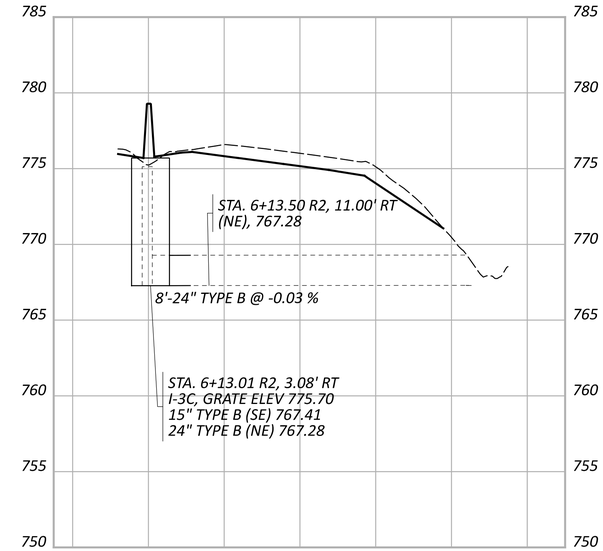

HORIZONTAL
SCALE IN FEET
0 10 20 40

STORM SEWER PROFILES

FRA/FAI-33-22.99/0.00

MODEL: Sheet_SurvFt PAPERSIZE: 34x22 (in.) DATE: 28-Aug-25 TIME: 21:49:27 PLTDRV: OHDOT_PDF.pltcfg PENTBL: OHDOT_Pen.tbl USER: eattaway@ljbinc.com WORKSPACE: OHDOTCEv02 WORKSET: 119387 PRODUCT: OpenRoadsDesigner 24.00.00.205
pw:\\ohiodot-pw.bentley.com:ohiodot-pw-02\Documents\01 Active Projects\District 06\Franklin\119387\401-Engineering_LJB\Drainage\Sheets\119387_DF040.dgn

DESIGN AGENCY

DESIGNER HBK

REVIEWER JRE 08/15/25

PROJECT ID 121811

SHEET P.514 TOTAL P.660

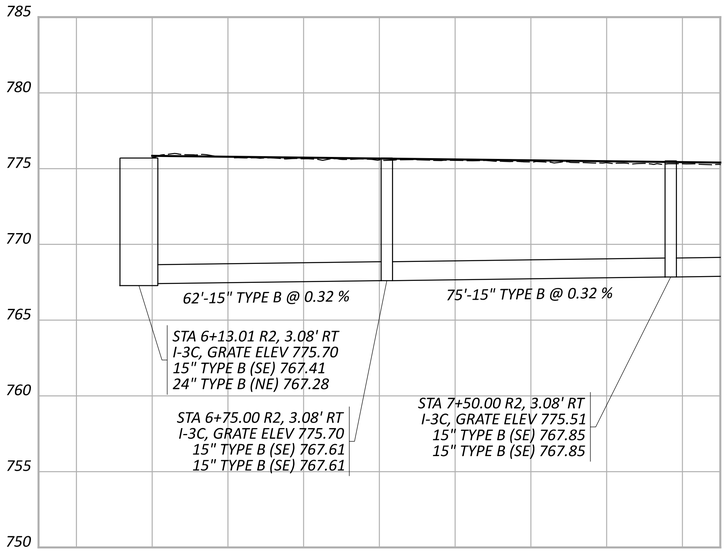

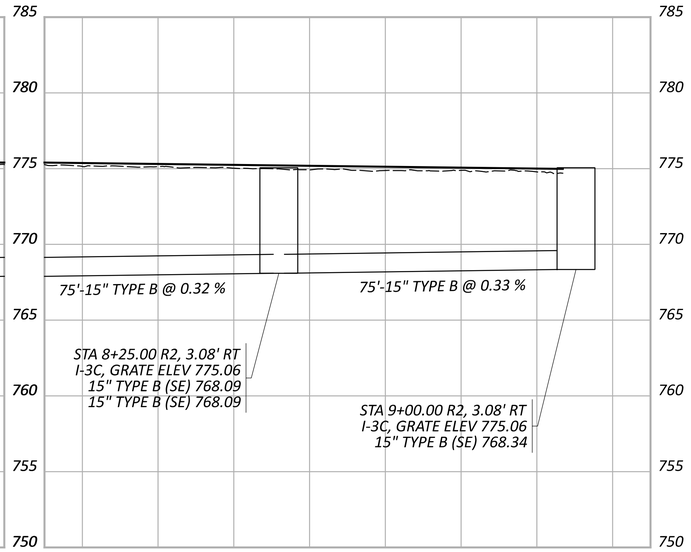



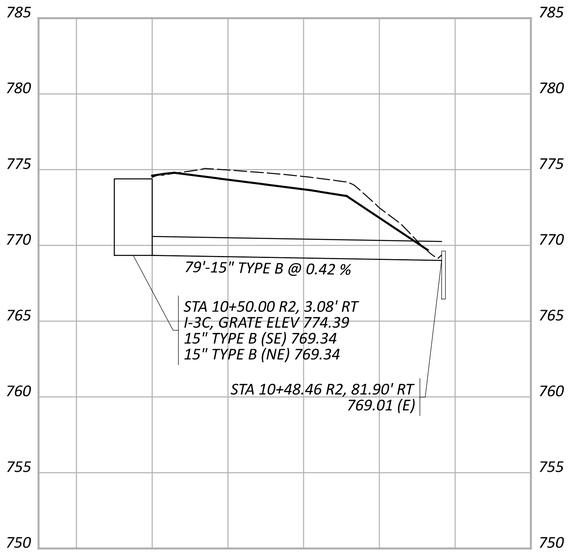

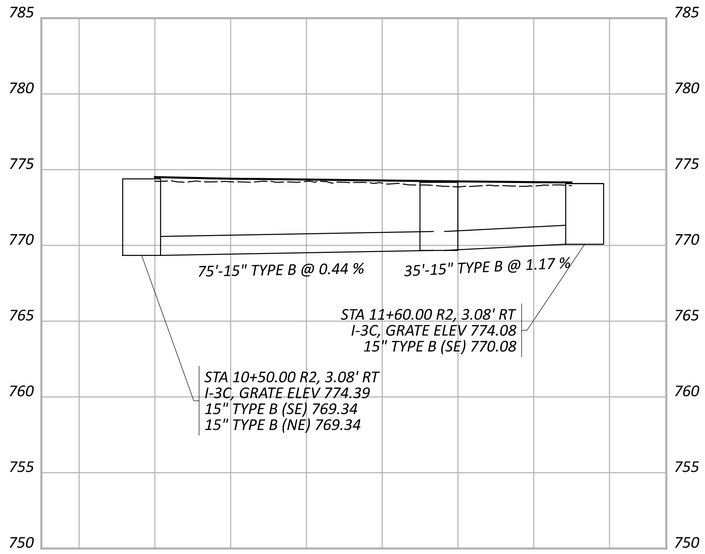

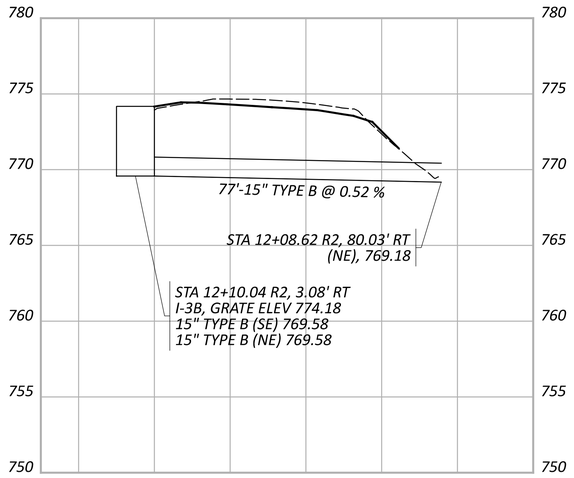

HORIZONTAL SCALE IN FEET
0 10 20 40

STORM SEWER PROFILES

DESIGN AGENCY

DESIGNER HBK
REVIEWER JRE 08/15/25
PROJECT ID 121811
SHEET P.515 TOTAL P.660

FRA/FAI-33-22.99/0.00

MODEL: Sheet_SurvFt PAPERSIZE: 34x22 (in.) DATE: 28-Aug-25 TIME: 21:49:40 PLTDRV: OHDOT_PDF.pltcfg PENTBL: OHDOT_Pen.tbl USER: eattaway@ljbinc.com WORKSPACE: OHDOTCEv02 WORKSET: 119387 PRODUCT: OpenRoadsDesigner 24.00.00.205
pw:\\ohiodot-pw.bentley.com:ohiodot-pw-02\Documents\01 Active Projects\District 06\Franklin\119387\401-Engineering_LJB\Drainage\Sheets\119387_DF041.dgn

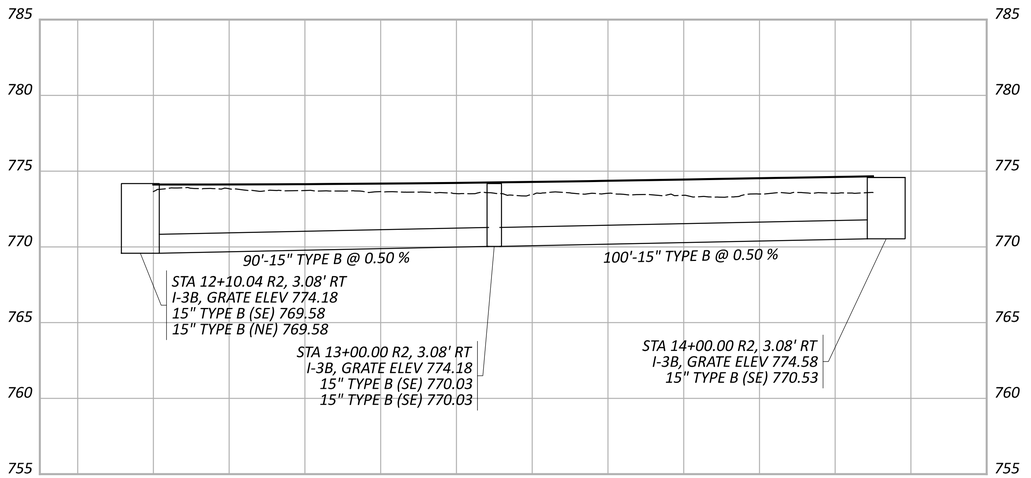

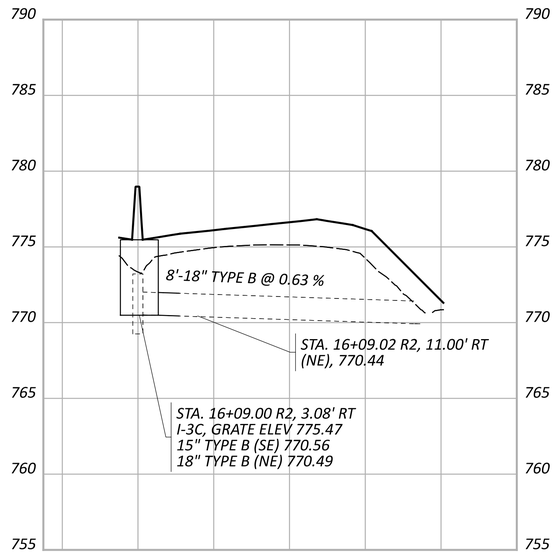

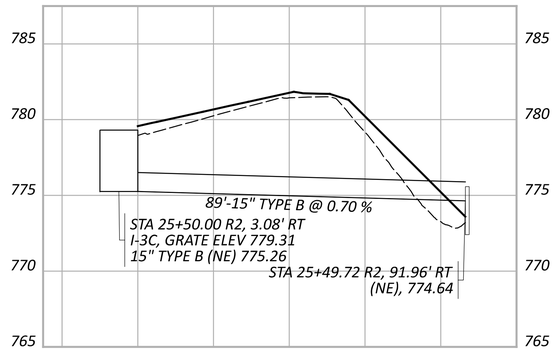

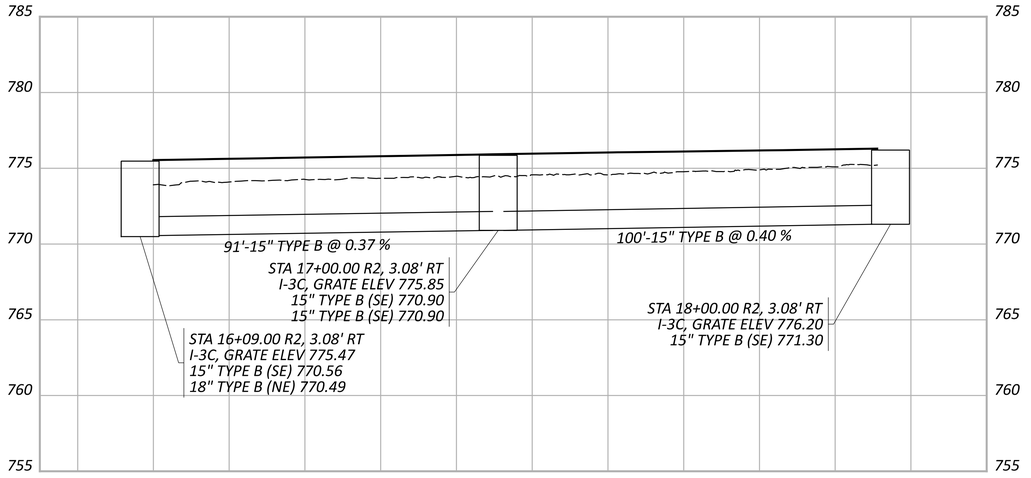

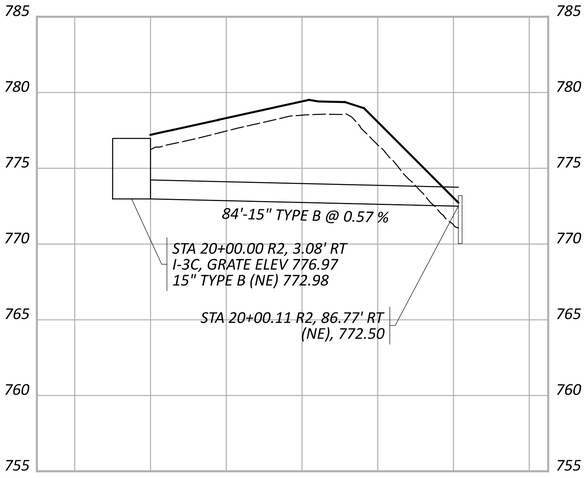

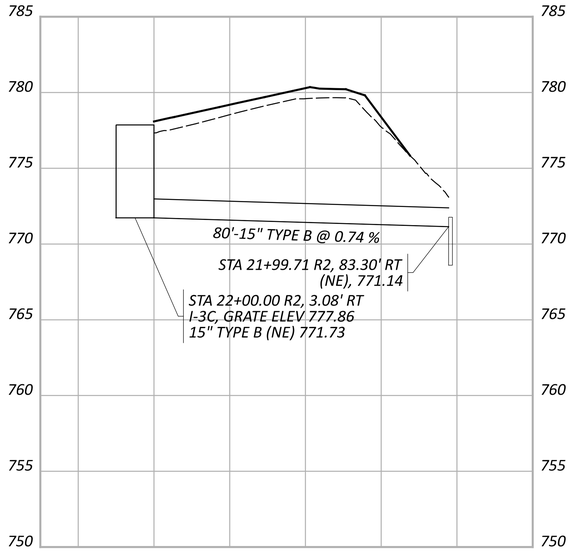

HORIZONTAL SCALE IN FEET
0 10 20 40

STORM SEWER PROFILES

DESIGN AGENCY

DESIGNER HBK

REVIEWER JRE 08/15/25

PROJECT ID 121811

SHEET P.516 TOTAL P.660

FRA/FAI-33-22.99/0.00

MODEL: Sheet_SurvFt PAPERSIZE: 34x22 (in.) DATE: 28-Aug-25 TIME: 21:49:54 PLTDRV: OHDOT_PDF.pltcfg PENTBL: OHDOT_Pen.tbl USER: eattaway@ljbinc.com WORKSPACE: OHDOTCEv02 WORKSET: 119387 PRODUCT: OpenRoadsDesigner 24.00.00.205
pw:\\ohiodot-pw.bentley.com:ohiodot-pw-02\Documents\01 Active Projects\District 06\Franklin\119387\401-Engineering_LJB\Drainage\Sheets\119387_DF042.dgn

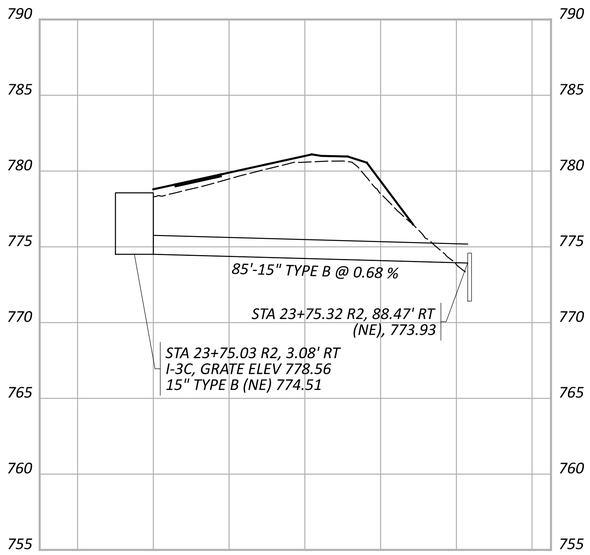

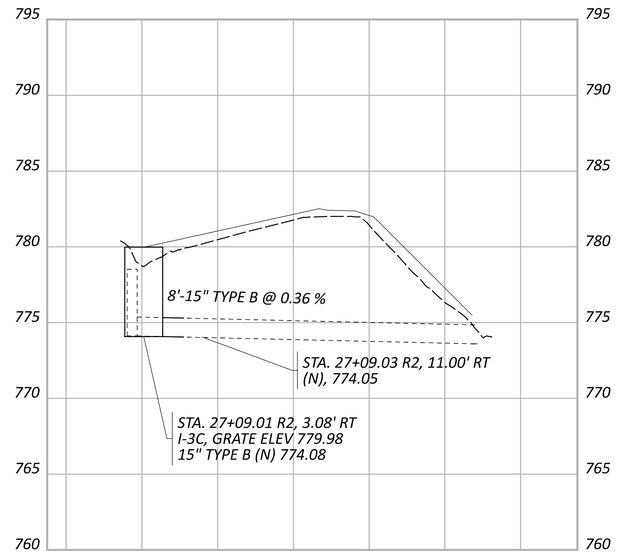

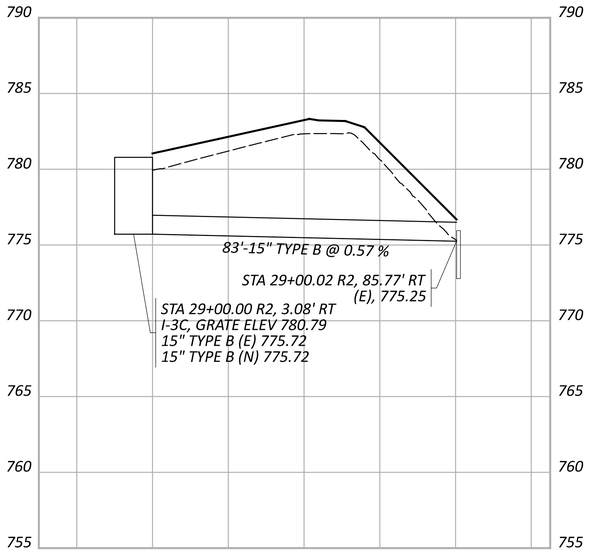

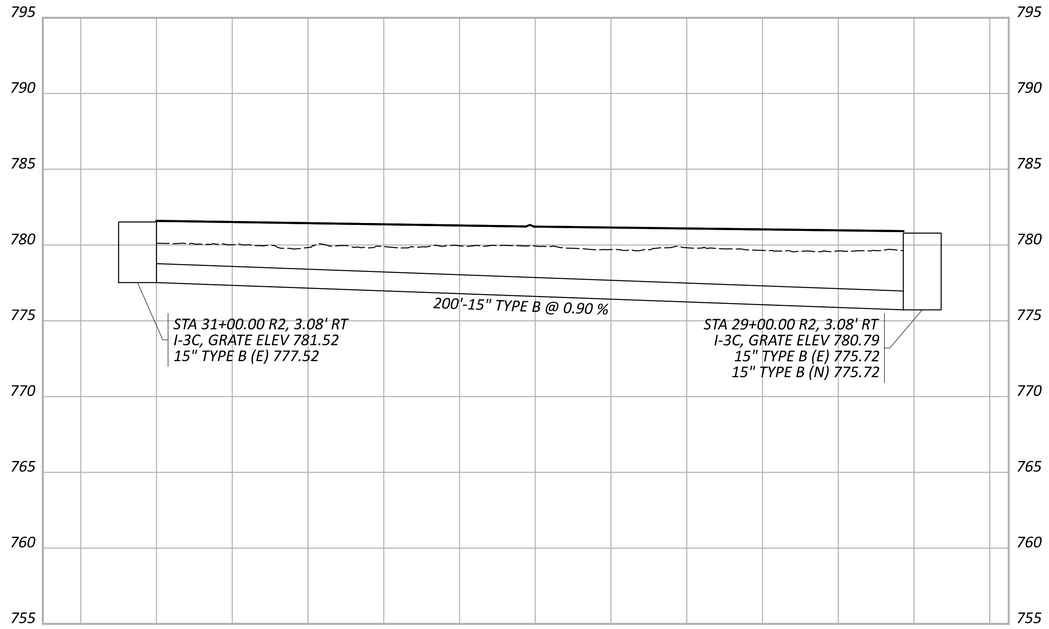

HORIZONTAL
SCALE IN FEET
0 10 20 40

STORM SEWER PROFILES

DESIGN AGENCY

DESIGNER HBK

REVIEWER JRE 08/15/25

PROJECT ID 121811

SHEET P.517 TOTAL P.660

FRA/FAI-33-22.99/0.00

MODEL: Sheet_SurvFt PAPERSIZE: 34x22 (in.) DATE: 28-Aug-25 TIME: 21:50:07 PLTDRV: OHDOT_PDF.pltcfg PENTBL: OHDOT_Pen.tbl USER: eattaway@ljbinc.com WORKSPACE: OHDOTCEv02 WORKSET: 119387 PRODUCT: OpenRoadsDesigner 24.00.00.205
pw:\\ohiodot-pw.bentley.com:ohiodot-pw-02\Documents\01 Active Projects\District 06\Franklin\119387\401-Engineering_LJB\Drainage\Sheets\119387_DF043.dgn

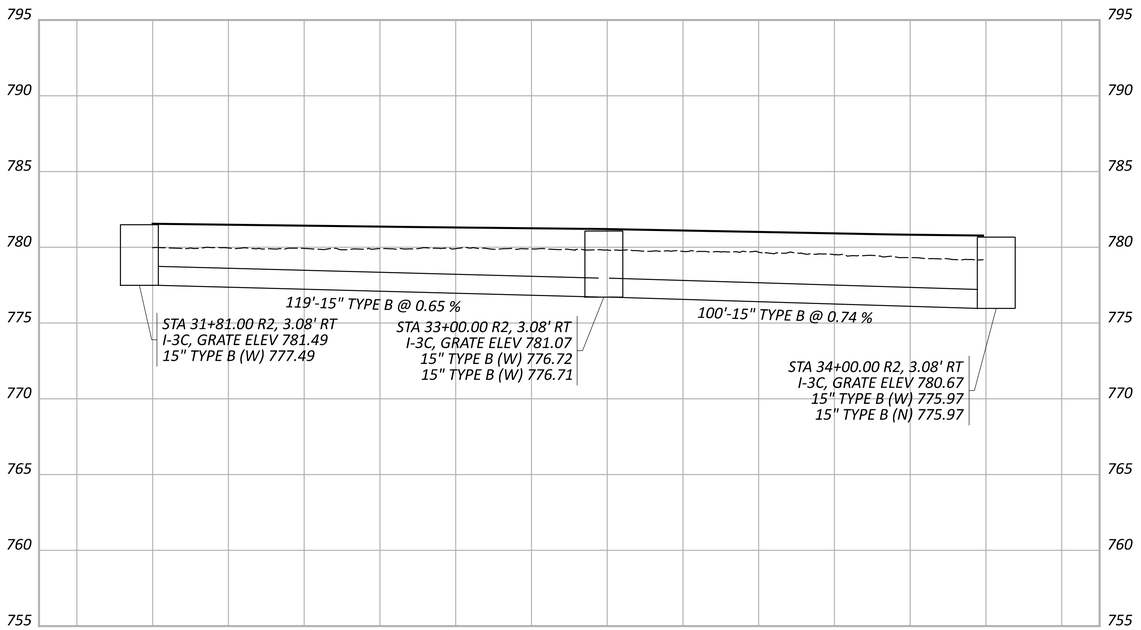

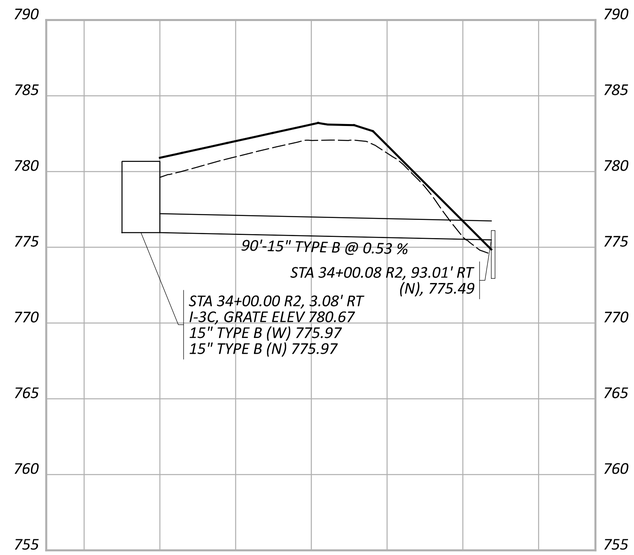

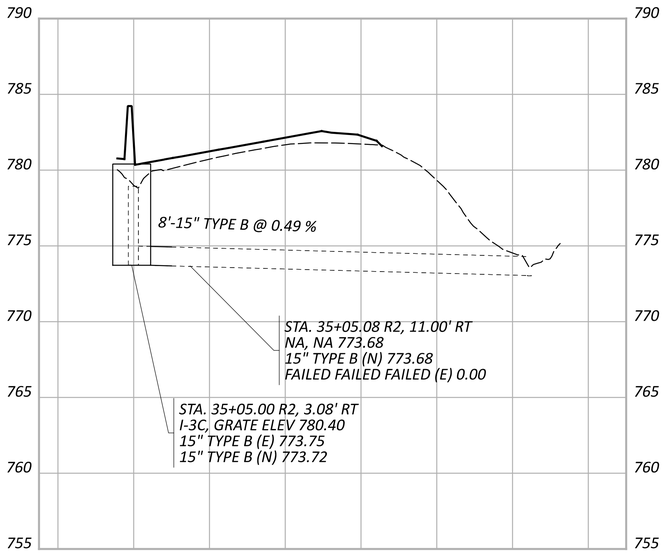

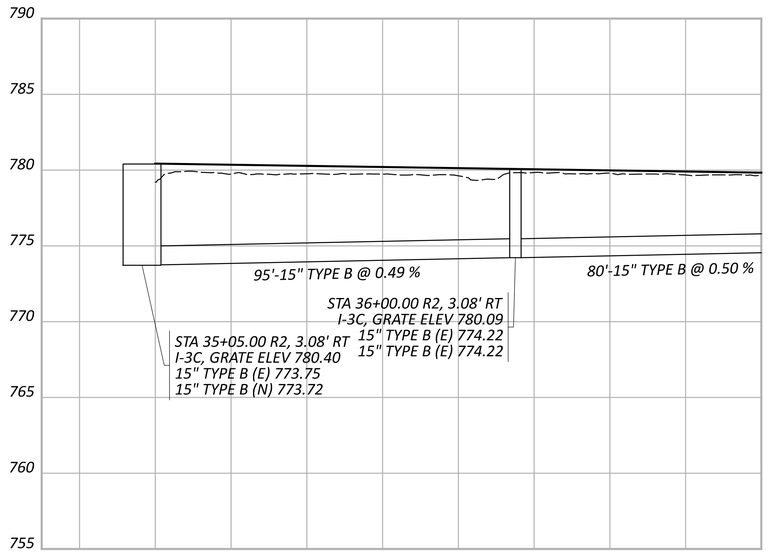

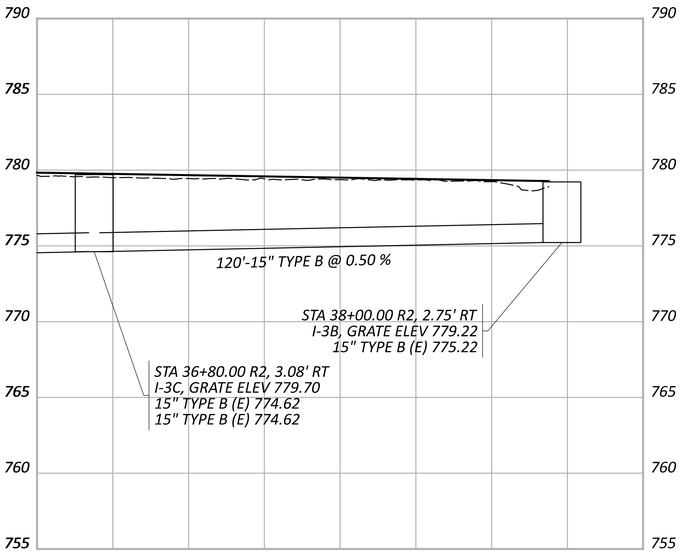

HORIZONTAL SCALE IN FEET
0 10 20 40

STORM SEWER PROFILES

DESIGN AGENCY

DESIGNER HBK

REVIEWER JRE 08/15/25

PROJECT ID 121811

SHEET P.518 TOTAL P.660

FRA/FAI-33-22.99/0.00

MODEL: Sheet_SurvFt PAPERSIZE: 34x22 (in.) DATE: 28-Aug-25 TIME: 21:50:22 PLTDRV: OHDOT_PDF.pltcfg PENTBL: OHDOT_Pen.tbl USER: eattaway@ljbinc.com WORKSPACE: OHDOTCEv02 WORKSET: 119387 PRODUCT: OpenRoadsDesigner 24.00.00.205
pw:\\ohiodot-pw.bentley.com:ohiodot-pw-02\Documents\01 Active Projects\District 06\Franklin\119387\401-Engineering_LJB\Drainage\Sheets\119387_DF044.dgn

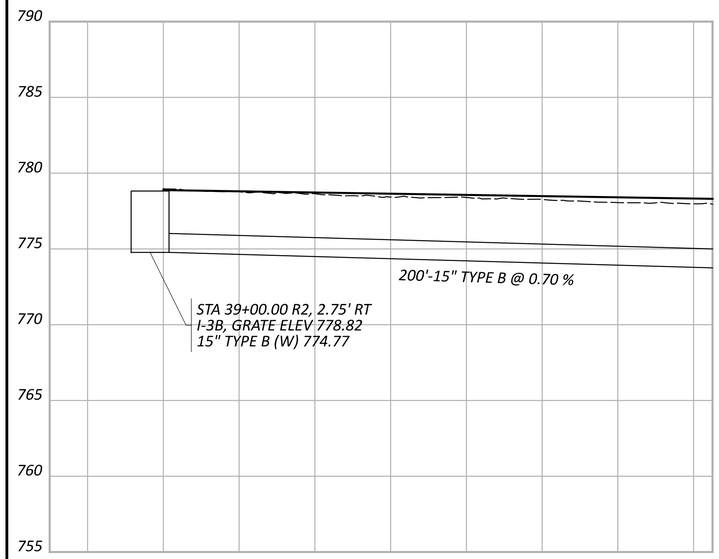

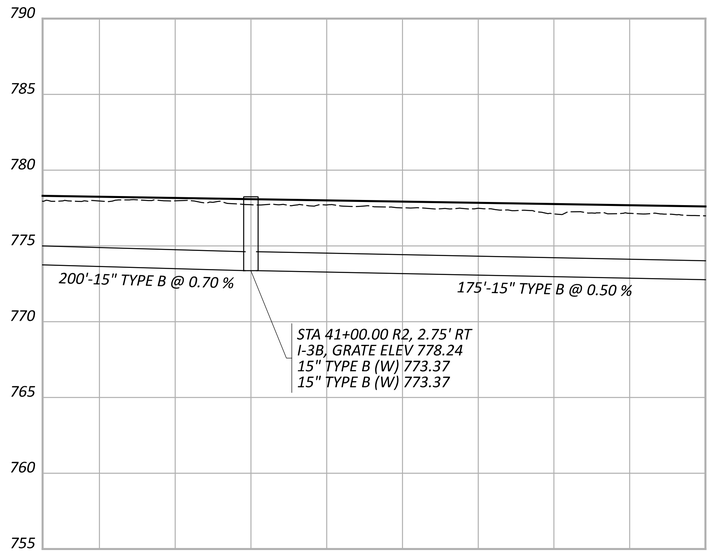

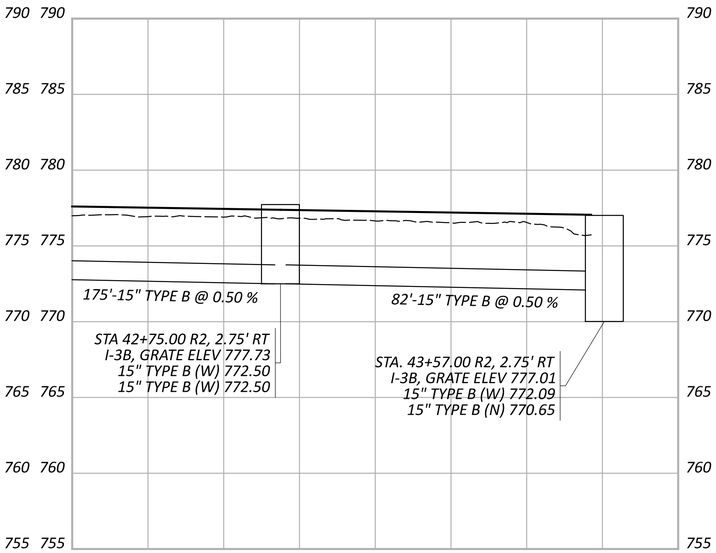

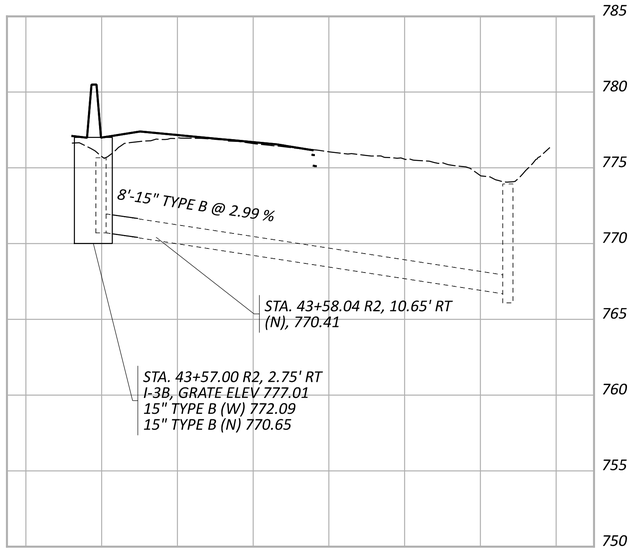

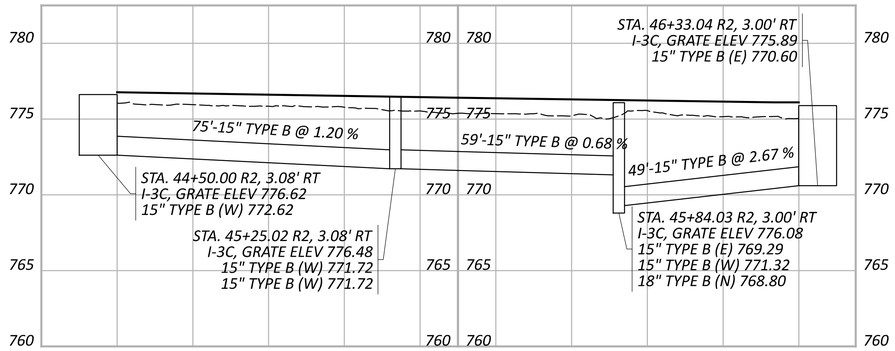

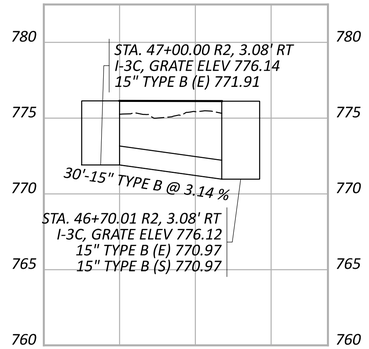

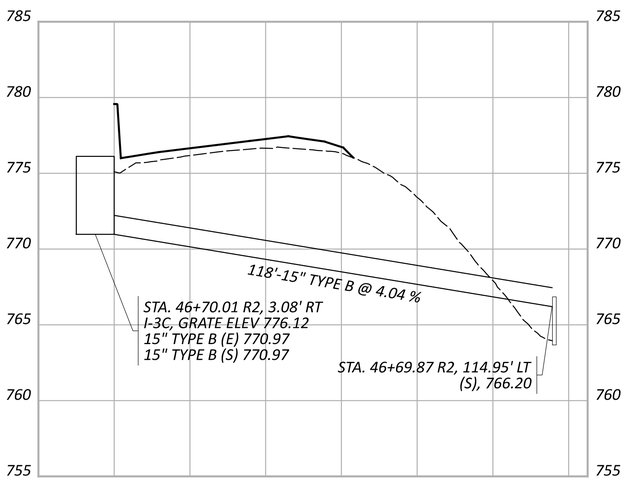

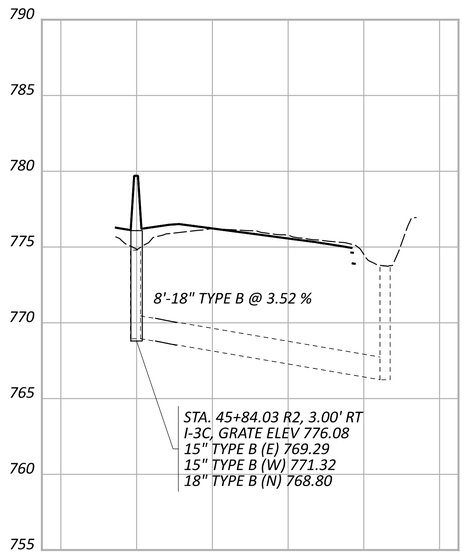

HORIZONTAL SCALE IN FEET
0 10 20 40

STORM SEWER PROFILES

FRA/FAI-33-22.99/0.00

MODEL: Sheet_SurvFt PAPERSIZE: 34x22 (in.) DATE: 28-Aug-25 TIME: 21:50:36 PLTDRV: OHDOT_PDF.pltcfg PENTBL: OHDOT_Pen.tbl USER: eattaway@ljbinc.com WORKSPACE: OHDOTCEv02 WORKSET: 119387 PRODUCT: OpenRoadsDesigner 24.00.00.205
pw:\\ohiodot-pw.bentley.com:ohiodot-pw-02\Documents\01 Active Projects\District 06\Franklin\119387\401-Engineering_LJB\Drainage\Sheets\119387_DF045.dgn

DESIGN AGENCY

DESIGNER HBK

REVIEWER JRE 08/15/25

PROJECT ID 121811

SHEET P.519 TOTAL P.660

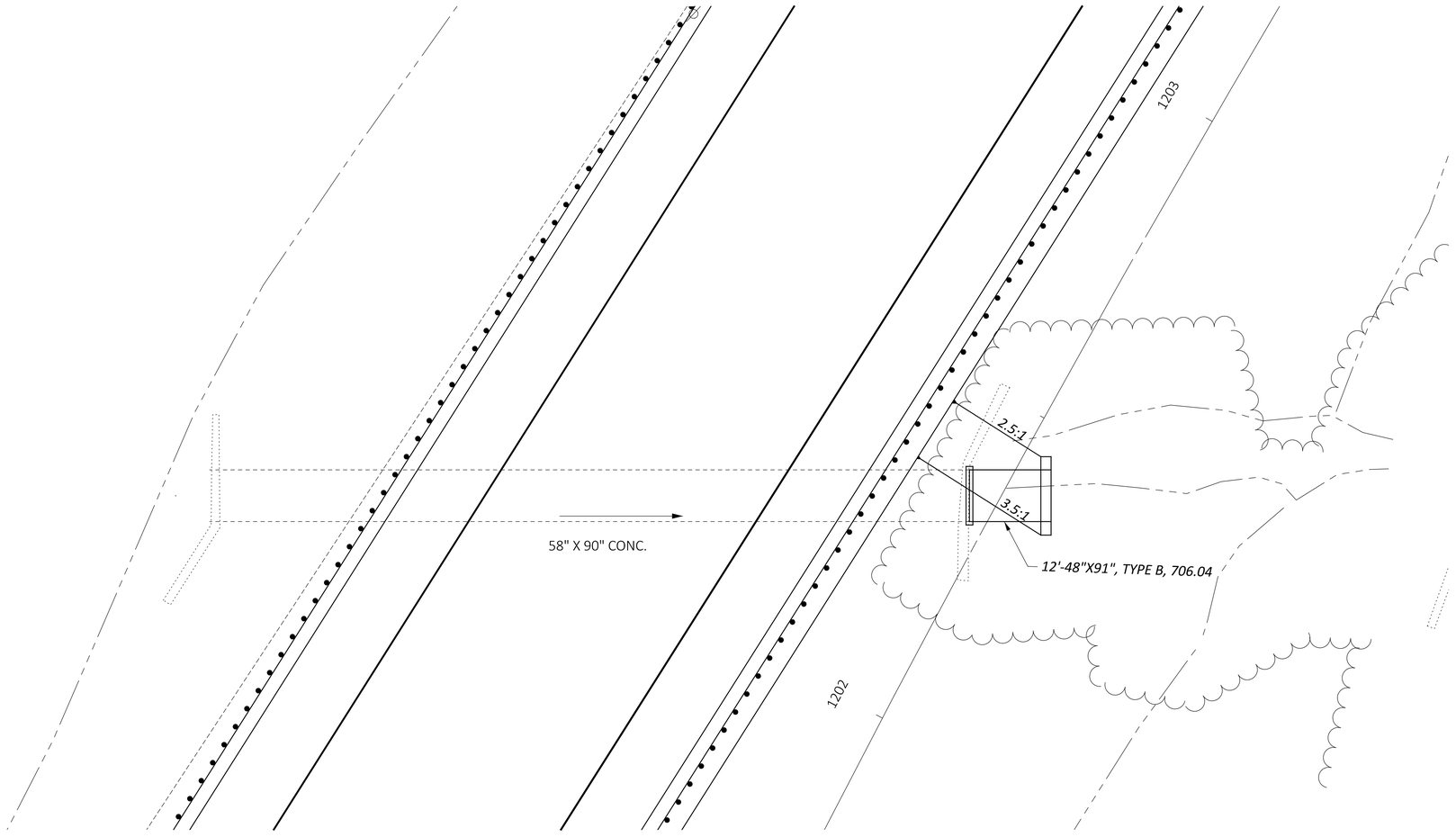

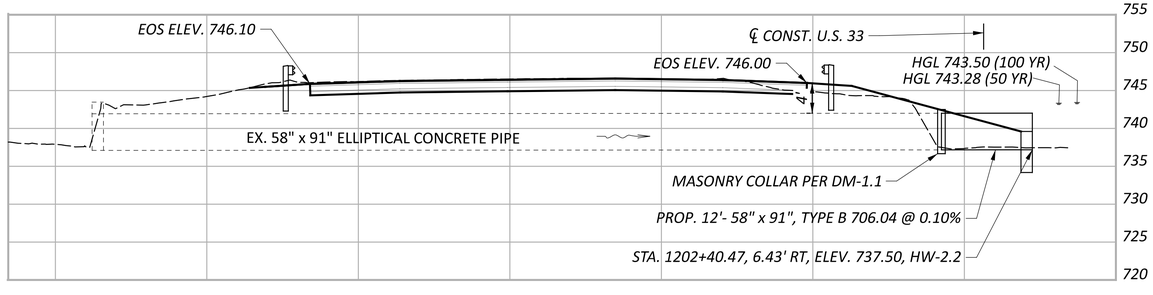

HYDRAULIC DATA

DRAINAGE AREA = 281.6 ACRES
50 YEAR: Q= 152 CFS, [V= 188 FT/S, HW= 743.28 FT]
100 YEAR: Q= 227 [CFS, V= 227 FT/S, HW= 743.50 FT]
DESIGN SERVICE LIFE: 75 YEARS

EXISTING STRUCTURE

TYPE: 58" x 91" ELLIPTICAL CONCRETE PIPE
SKEW: [19.5° RF]
ALIGNMENT: TANGENT

PROPOSED STRUCTURE

TYPE: 58" x 91" ELLIPTICAL CONCRETE PIPE
SKEW: [19.5° RF]
ALIGNMENT: TANGENT

HORIZONTAL SCALE IN FEET
0 10 20 40

CULVERT DETAIL
STA. 1202+08.56

DESIGN AGENCY

DESIGNER AJS
REVIEWER JRE 08/15/25
PROJECT ID 121811
SHEET P.520 TOTAL P.660

FRA/FAI-33-22.99/0.00

MODEL: Culvert Detail PAPERSIZE: 34x22-(in.) DATE: 8/26/2025 TIME: 4:49:26 PM PLTDRV: OHDOT_PDF.pltcfg PENTBL: OHDOT_Pen.tbl USER: jespelage@ljbinc.com WORKSPACE: OHDOTCEv02 WORKSET: 119387 PRODUCT: OpenRoadsDesigner 24.00.00.205
pw:\\ohiodot-pw.bentley.com:ohiodot-pw-02\Documents\01 Active Projects\District 06\Franklin\119387\401-Engineering_LIB\Drainage\Sheets\119387_DC102.dgn

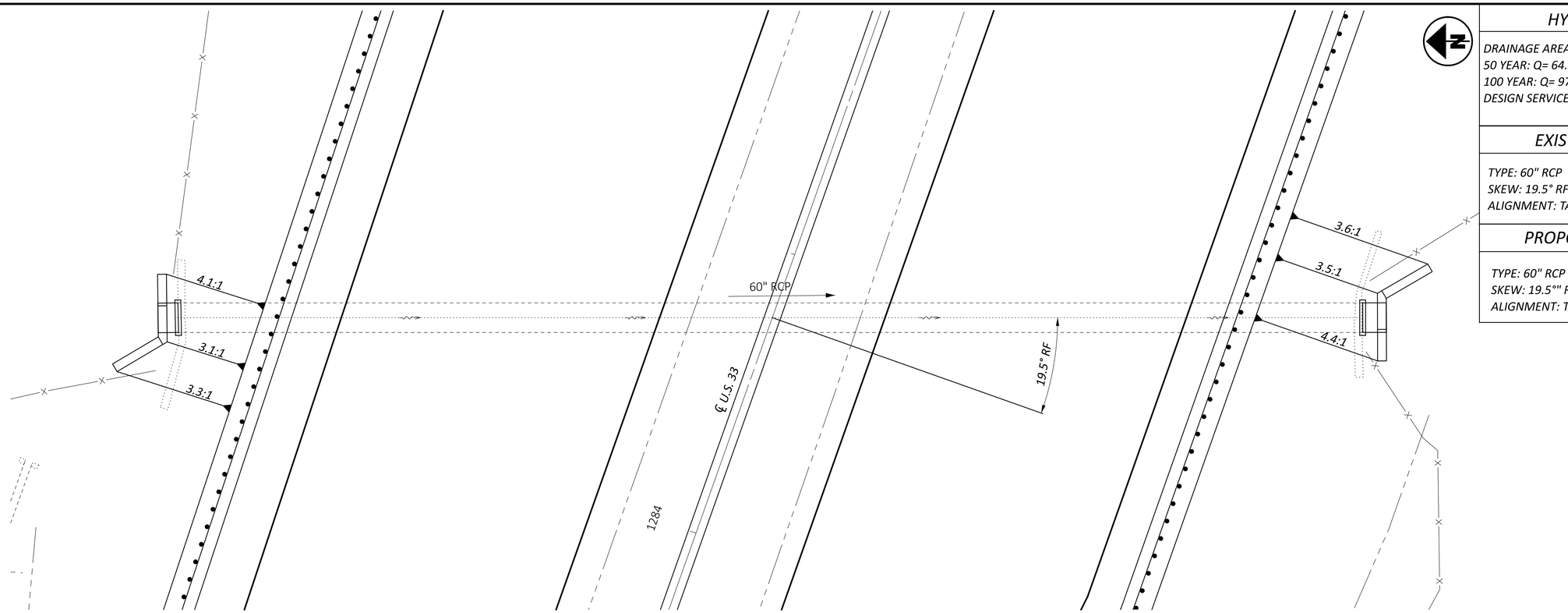

HYDRAULIC DATA

DRAINAGE AREA = 76.8 ACRES
50 YEAR: Q= 64.9 CFS, V= 81 FT/S, HW= 743.28 FT
100 YEAR: Q= 97.9 CFS, V= 98 FT/S, HW= 743.50 FT
DESIGN SERVICE LIFE: 75 YEARS

EXISTING STRUCTURE

TYPE: 60" RCP
SKEW: 19.5° RF
ALIGNMENT: TANGENT

PROPOSED STRUCTURE

TYPE: 60" RCP
SKEW: 19.5°" RF
ALIGNMENT: TANGENT

HORIZONTAL SCALE IN FEET
0 10 20 40

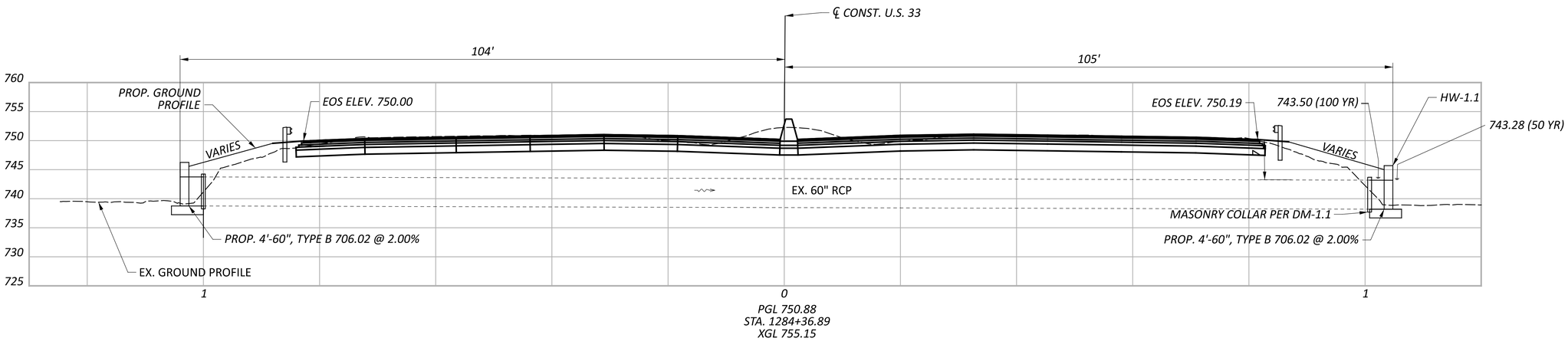

CULVERT DETAIL
STA. 1284+35

DESIGN AGENCY

DESIGNER AJS
REVIEWER JRE 08/15/25
PROJECT ID 121811
SHEET P.521 TOTAL P.660

FRA/FAI-33-22.99/0.00

MODEL: Culvert Detail PAPERSIZE: 34x22 (in.) DATE: 8/26/2025 TIME: 4:49:40 PM PLTDRV: OHDOT_PDF.pltcfg PENTBL: OHDOT_Pen.tbl USER: jespelage@ljbinc.com WORKSPACE: OHDOTCEv02 WORKSET: 119387 PRODUCT: OpenRoadsDesigner 24.00.00.205
pw:\\ohiodot-pw.bentley.com:ohiodot-pw-02\Documents\01 Active Projects\District 06\Franklin\119387\401-Engineering_LIB\Drainage\Sheets\119387_DC101.dgn

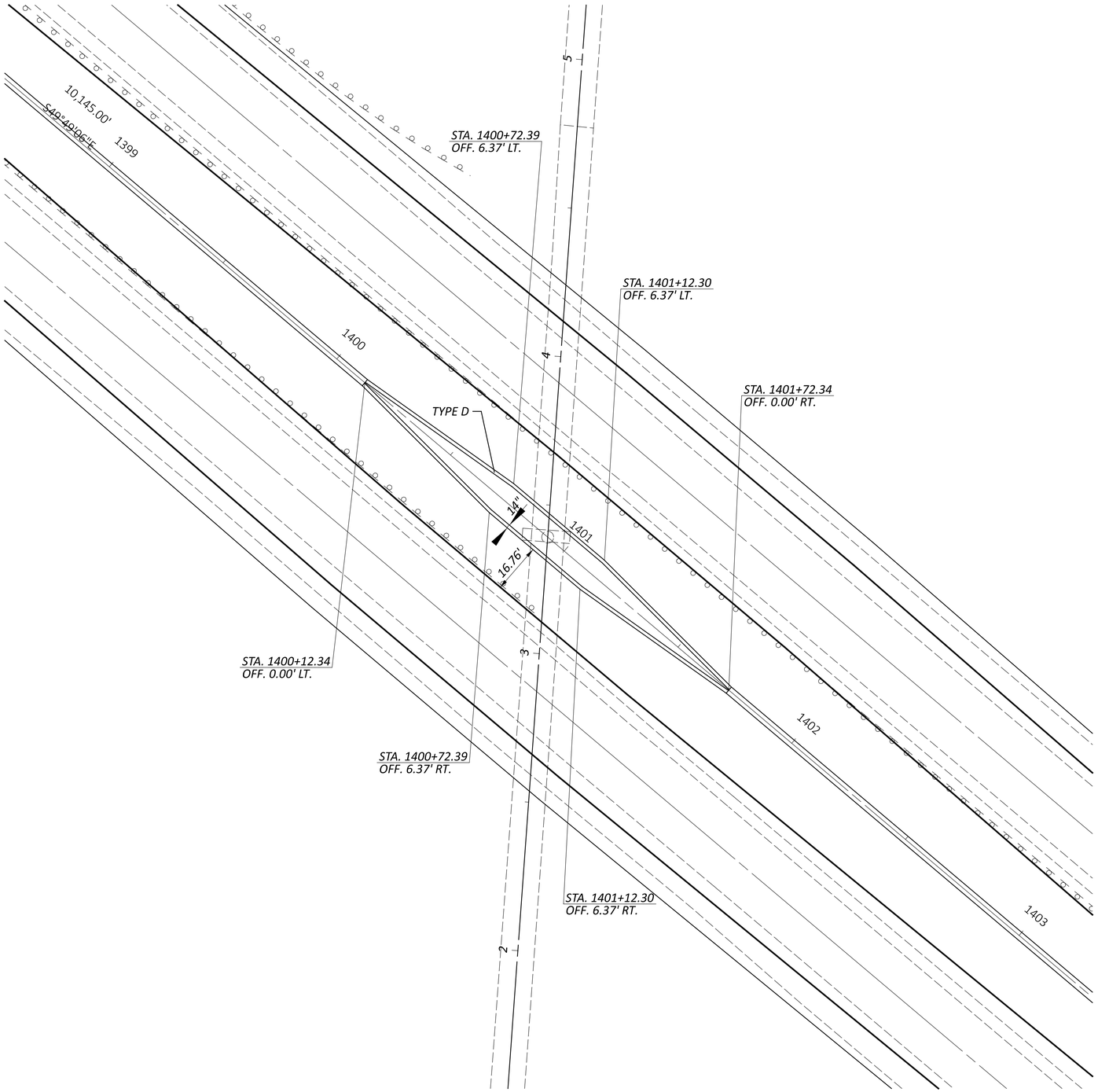

PIER BARRIER UNDER BLACKLICK TRAIL

HORIZONTAL
SCALE IN FEET
0 10 20 40

MEDIAN PIER DETAIL

DESIGN AGENCY

DESIGNER
HBK

REVIEWER
JRE 08/15/25

PROJECT ID
121811

SHEET P.522 | TOTAL P.660

FRA/FAI-33-22.99/0.00

MODEL: Sheet_SurvFt PAPERSIZE: 34x22 (in.) DATE: 8/26/2025 TIME: 4:57:19 PM PLTDRV: OHDOT_PDF.pltcfg PENTBL: OHDOT_Pen.tbl USER: jespelage@ljbinc.com WORKSPACE: CONNECTED:pw:\\ohiodot-pw.bentley.com:ohiodot-pw-02\Documents\01 Active Projects\District 06\Franklin\119387\401-Engineering_LJB\Roadway\Sheets\119387_GM001.dgn

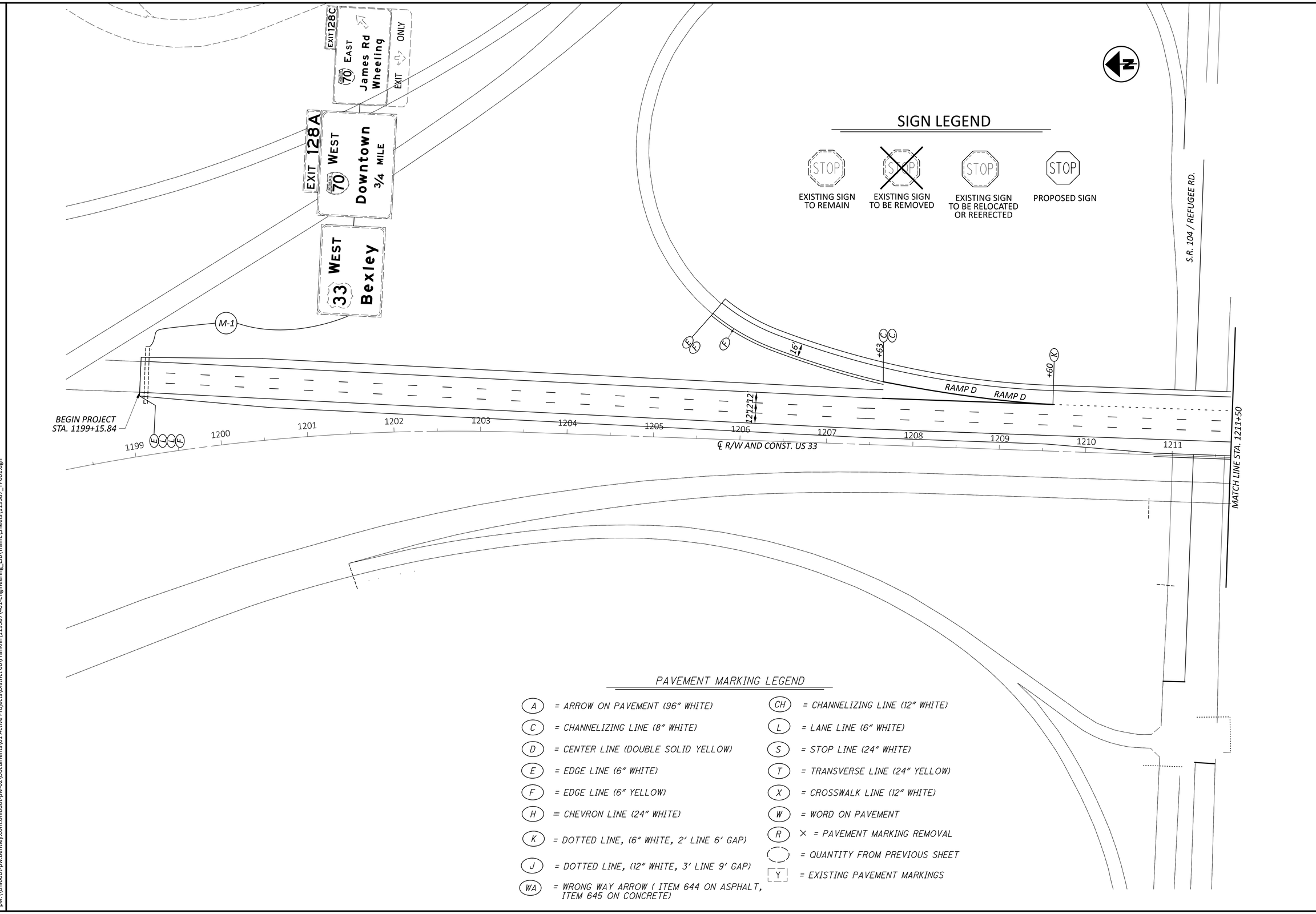

SIGN LEGEND

STOP	STOP	STOP	STOP
EXISTING SIGN TO REMAIN	EXISTING SIGN TO BE REMOVED	EXISTING SIGN TO BE RELOCATED OR REERECTED	PROPOSED SIGN

PAVEMENT MARKING LEGEND

- (A) = ARROW ON PAVEMENT (96" WHITE)
- (C) = CHANNELIZING LINE (8" WHITE)
- (D) = CENTER LINE (DOUBLE SOLID YELLOW)
- (E) = EDGE LINE (6" WHITE)
- (F) = EDGE LINE (6" YELLOW)
- (H) = CHEVRON LINE (24" WHITE)
- (K) = DOTTED LINE, (6" WHITE, 2' LINE 6' GAP)
- (J) = DOTTED LINE, (12" WHITE, 3' LINE 9' GAP)
- (WA) = WRONG WAY ARROW (ITEM 644 ON ASPHALT, ITEM 645 ON CONCRETE)
- (CH) = CHANNELIZING LINE (12" WHITE)
- (L) = LANE LINE (6" WHITE)
- (S) = STOP LINE (24" WHITE)
- (T) = TRANSVERSE LINE (24" YELLOW)
- (X) = CROSSWALK LINE (12" WHITE)
- (W) = WORD ON PAVEMENT
- (R) × = PAVEMENT MARKING REMOVAL
- ( ) = QUANTITY FROM PREVIOUS SHEET
- [Y] = EXISTING PAVEMENT MARKINGS

HORIZONTAL SCALE IN FEET
0 10 20 40

SIGNING AND PAVEMENT MARKING PLAN
STA. 1199+00 TO STA. 1211+50

DESIGN AGENCY

DESIGNER
RH

REVIEWER
LAS 08/15/25

PROJECT ID
121811

SHEET P.523 TOTAL P.660

FRA/FAI-33-22.99/0.00

MODEL: CLX_RW_US33 - Plan 1 PAPERSIZE: 34x22 (in.) DATE: 8/27/2025 TIME: 10:57:07 AM PLTDRV: OHDOT_PDF.pltcfg PENTBL: OHDOT_Pen.tbl USER: jespelage@ljbinc.com WORKSPACE: OHDOTCEv02 WORKSET: 119387 PRODUCT: OpenRoadsDesigner 24.00.00.205
pw:\\ohiodot-pw.bentley.com:ohiodot-pw-02\Documents\01 Active Projects\District 06\Franklin\119387\401-Engineering_LJB\Traffic\Sheets\119387_TP001.dgn

MODEL: CLX_RW_US33 - Plan 2 PAPERSIZE: 34x22 (in.) DATE: 8/27/2025 TIME: 10:57:38 AM PLTDRV: OHDOT_PDF.pltcfg PENTBL: OHDOT_Pen.tbl USER: jespelage@ljbinc.com WORKSPACE: OHDOTCEv02 WORKSET: 119387 PRODUCT: OpenRoadsDesigner 24.00.00.205
pw:\\ohiodot-pw.bentley.com:ohiodot-pw-02\Documents\01 Active Projects\District 06\Franklin\119387\401-Engineering_LJB\Traffic\Sheets\119387_TP002.dgn

MATCH LINE STA. 1211+50

EXIT 128A
70 WEST
Downtown
1 MILE

EXIT 128C
70 EAST
James RD
Wheeling
¼ MILE

EXIT 129A
104 WEST
Refugee Rd

+65

M-1

K

+68, 54' LT

+71, 59' LT

12'12'12

12'12'12

EXIT 128A
70 WEST
Downtown
1 MILE
EXIT ONLY

EXIT 128C
70 EAST
James RD
Wheeling
¼ MILE

EXIT 129A
104 WEST
Refugee Rd

STA. 1211+81
E11-1-110

168 x 156
STA. 1211+81
TRUSS MOUNTED

216 x 120
STA. 1211+81

RAMP C

+07

+46

16'

℄ R/W AND CONST. US 33

+71

RAMP B

M-2

EXIT 128C
70 EAST
James Rd
Wheeling
½ MILE

168 x 156
STA. 1223+74.57
TRUSS MOUNTED

N

MATCH LINE STA. 1224+00

1212 1213 1214 1215 1216 1217 1218 1219 1220 1221 1222 1223

SHEET	TOTAL
P.524	P.660

PROJECT ID: 121811

REVIEWER: LAS 08/15/25

DESIGNER: RH

DESIGN AGENCY

SIGNING AND PAVEMENT MARKING PLAN
STA. 1211+50 TO STA. 1224+00

HORIZONTAL SCALE IN FEET
0 20
10 40

MODEL: CLX_RW_US33 - Plan 3 PAPERSIZE: 34x22 (in.) DATE: 8/27/2025 TIME: 10:57:45 AM PLTDRV: OHDOT_PDF.pltcfg PENTBL: OHDOT_Pen.tbl USER: jespelage@ljbinc.com WORKSPACE: OHDOTCEv02 WORKSET: 119387 PRODUCT: OpenRoadsDesigner 24.00.00.205
pw:\\ohiodot-pw.bentley.com:ohiodot-pw-02\Documents\01 Active Projects\District 06\Franklin\119387\401-Engineering_LJB\Traffic\Sheets\119387_TP003.dgn

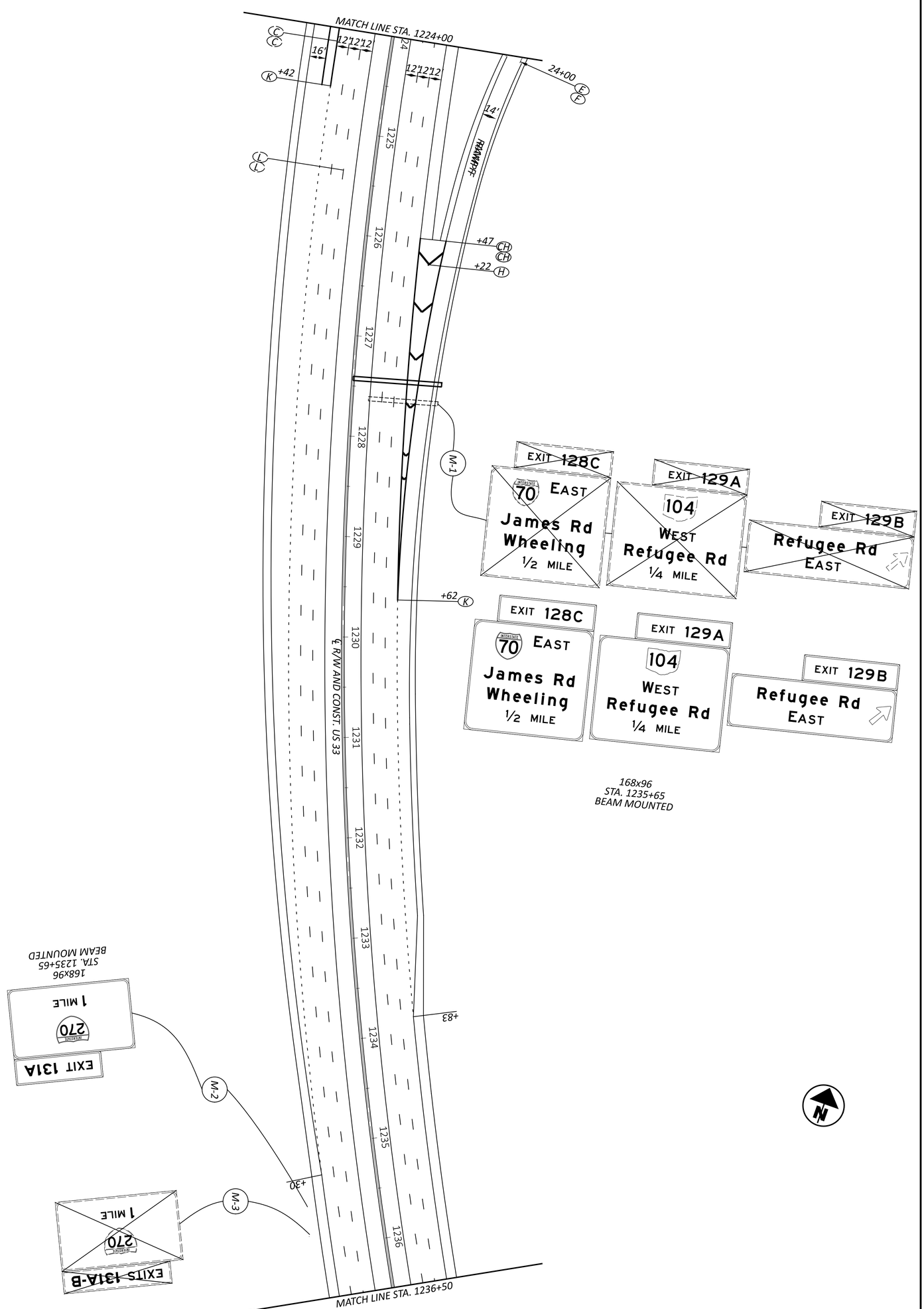

SHEET	TOTAL
P.525	P.660

PROJECT ID: 121811

REVIEWER: LAS 08/15/25

DESIGNER: RH

DESIGN AGENCY

SIGNING AND PAVEMENT MARKING PLAN
STA. 1224+00 TO STA. 1236+50

HORIZONTAL SCALE IN FEET

0 20

10 40

MODEL: CLX_RW_US33 - Plan 4 PAPERSIZE: 34x22 (in.) DATE: 8/27/2025 TIME: 10:57:53 AM PLTDRV: OHDOT_PDF.pltcfg PENTBL: OHDOT_Pen.tbl USER: jespelage@ljbinc.com WORKSPACE: OHDOTCEv02 WORKSET: 119387 PRODUCT: OpenRoadsDesigner 24.00.00.205
pw:\\ohiodot-pw.bentley.com:ohiodot-pw-02\Documents\01 Active Projects\District 06\Franklin\119387\401-Engineering_LJB\Traffic\Sheets\119387_TP004.dgn

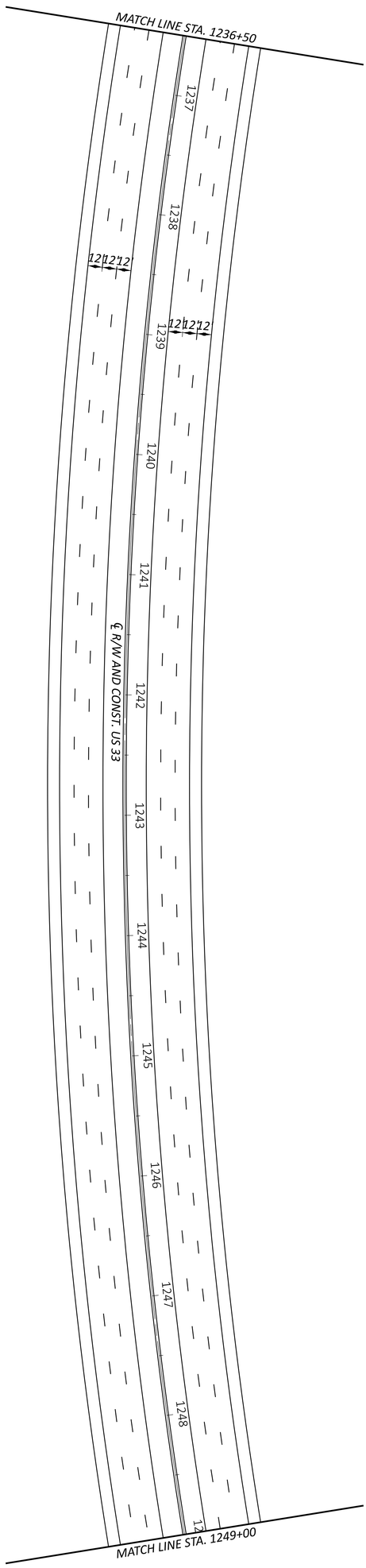

SIGNING AND PAVEMENT MARKING PLAN
STA. 1236+50 TO STA. 1249+00

HORIZONTAL SCALE IN FEET
0 20
10 40

SHEET	TOTAL
P.526	P.660

PROJECT ID: 121811

REVIEWER: LAS 08/15/25

DESIGNER: RH

DESIGN AGENCY

MODEL: CLX_RW_US33 - Plan 5 PAPERSIZE: 34x22 (in.) DATE: 8/27/2025 TIME: 10:58:00 AM PLTDRV: OHDOT_PDF.pltcfg PENTBL: OHDOT_Pen.tbl USER: jespelage@ljbinc.com WORKSPACE: OHDOTCEv02 WORKSET: 119387 PRODUCT: OpenRoadsDesigner 24.00.00.205
pw:\\ohiodot-pw.bentley.com:ohiodot-pw-02\Documents\01 Active Projects\District 06\Franklin\119387\401-Engineering_LJB\Traffic\Sheets\119387_TP005.dgn

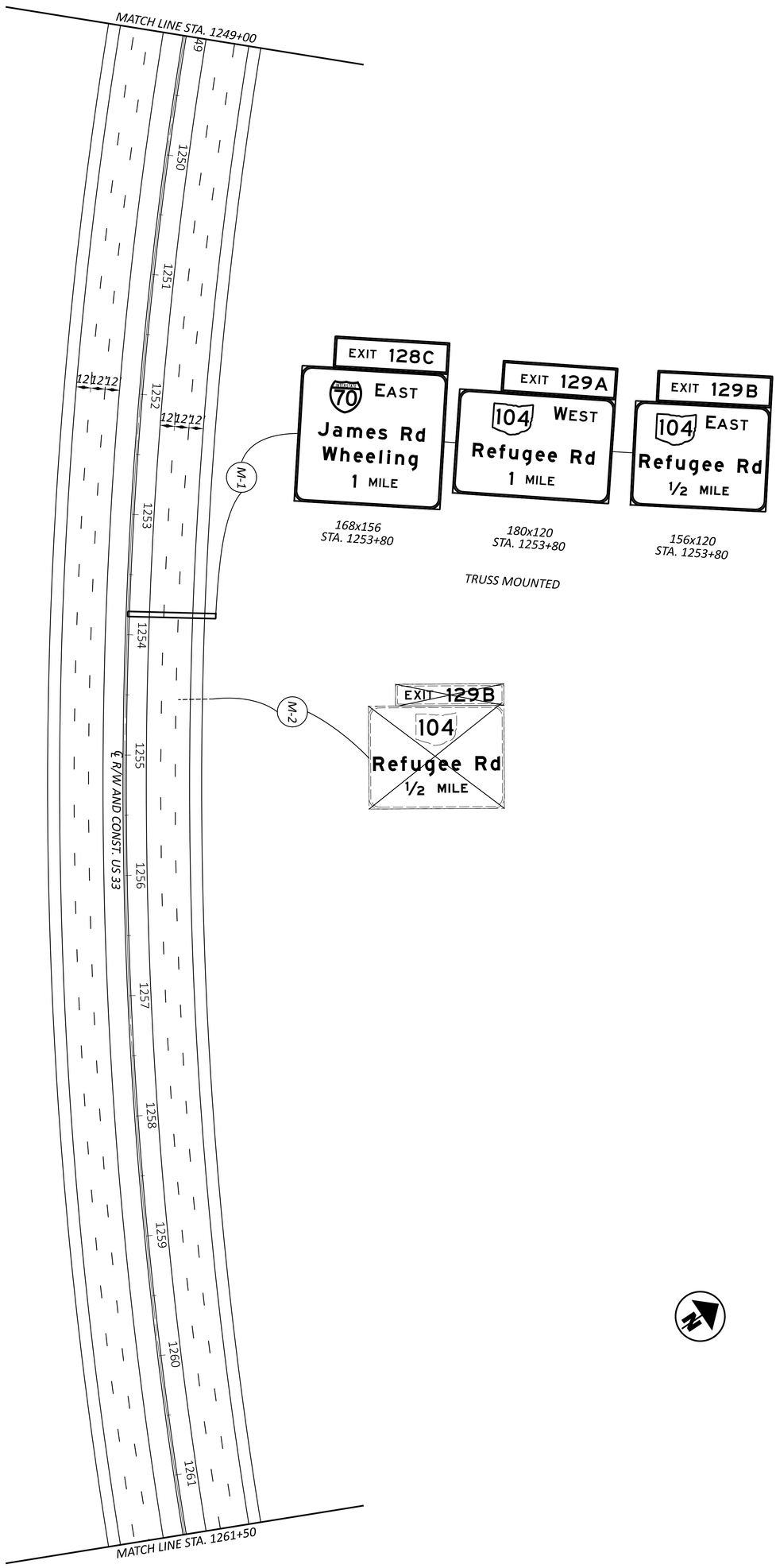

SHEET	TOTAL
P.527	P.660

PROJECT ID: 121811

REVIEWER: LAS 08/15/25

DESIGNER: RH

DESIGN AGENCY

SIGNING AND PAVEMENT MARKING PLAN
STA. 1249+00 TO STA. 1261+50

HORIZONTAL SCALE IN FEET

0 20 10 40

MODEL: CLX_RW_US33 - Plan 6 PAPERSIZE: 34x22 (in.) DATE: 8/27/2025 TIME: 10:58:10 AM PLTDRV: OHDOT_PDF.pltcfg PENTBL: OHDOT_Pen.tbl USER: jespelage@ljbinc.com WORKSPACE: OHDOTCEv02 WORKSET: 119387 PRODUCT: OpenRoadsDesigner 24.00.00.205
pw:\\ohiodot-pw.bentley.com:ohiodot-pw-02\Documents\01 Active Projects\District 06\Franklin\119387\401-Engineering_LJB\Traffic\Sheets\119387_TP006.dgn

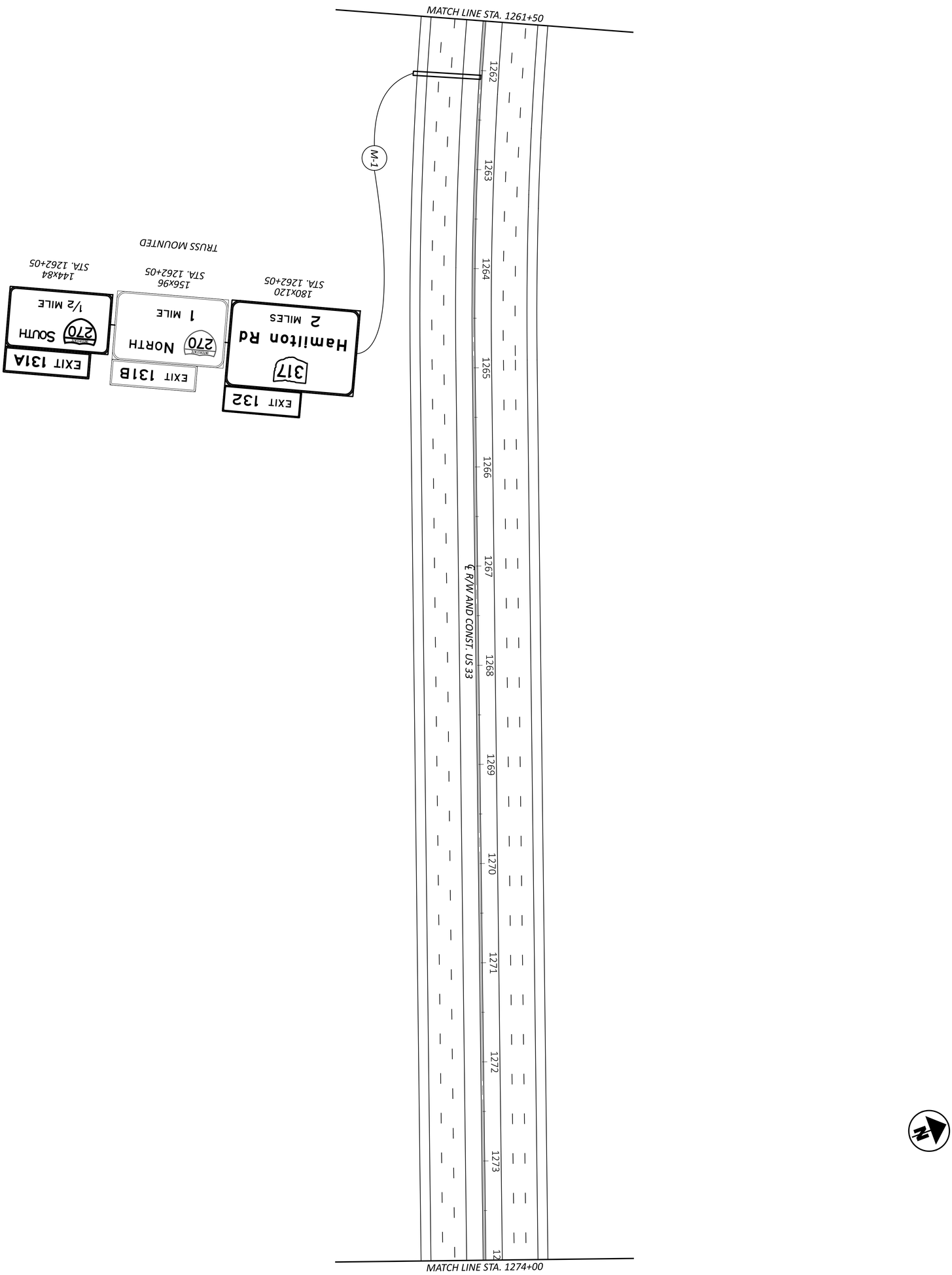

SHEET	TOTAL
P.528	P.660

PROJECT ID: 121811

REVIEWER: LAS 08/15/25

DESIGNER: RH

DESIGN AGENCY

SIGNING AND PAVEMENT MARKING PLAN
STA. 1261+50 TO STA. 1274+00

HORIZONTAL SCALE IN FEET

0 20

10 40

MODEL: CLX_RW_US33 - Plan 7 PAPERSIZE: 34x22 (in.) DATE: 8/27/2025 TIME: 10:58:17 AM PLTDRV: OHDOT_PDF.pltcfg PENTBL: OHDOT_Pen.tbl USER: jespelage@ljbinc.com WORKSPACE: OHDOTCEv02 WORKSET: 119387 PRODUCT: OpenRoadsDesigner 24.00.00.205
pw:\\ohiodot-pw.bentley.com:ohiodot-pw-02\Documents\01 Active Projects\District 06\Franklin\119387\401-Engineering_LJB\Traffic\Sheets\119387_TP007.dgn

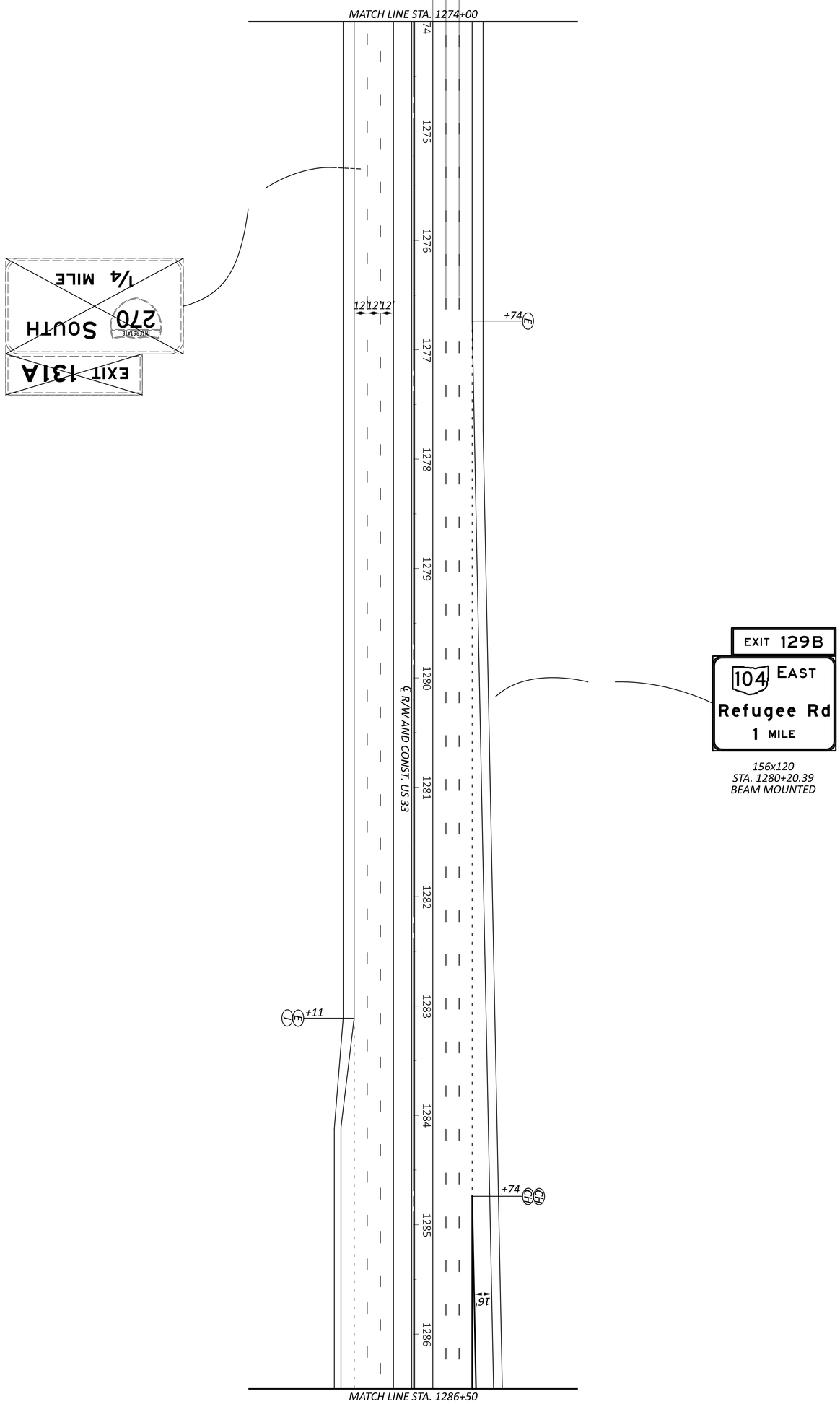

SHEET	TOTAL
P.529	P.660

PROJECT ID: 121811

REVIEWER: LAS 08/15/25

DESIGNER: RH

DESIGN AGENCY

SIGNING AND PAVEMENT MARKING PLAN
STA. 1274+00 TO STA. 1286+50

HORIZONTAL SCALE IN FEET

0 20 10 40

MODEL: CLX_RW_US33 - Plan 8 PAPERSIZE: 34x22 (in.) DATE: 8/27/2025 TIME: 10:58:25 AM PLTDRV: OHDOT_PDF.pltcfg PENTBL: OHDOT_Pen.tbl USER: jespelage@ljbinc.com WORKSPACE: OHDOTCEv02 WORKSET: 119387 PRODUCT: OpenRoadsDesigner 24.00.00.205
pw:\\ohiodot-pw.bentley.com:ohiodot-pw-02\Documents\01 Active Projects\District 06\Franklin\119387\401-Engineering_LJB\Traffic\Sheets\119387_TP008.dgn

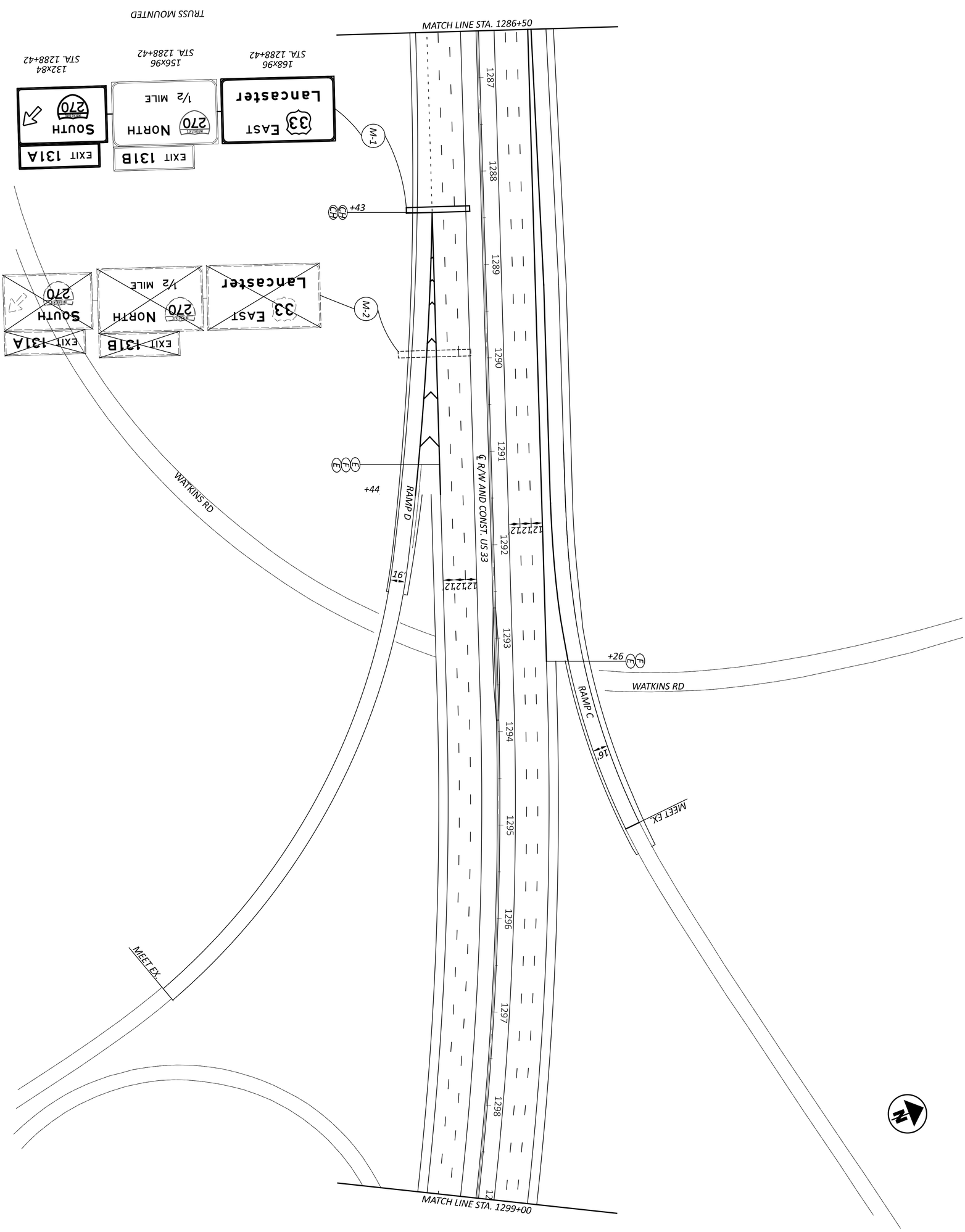

SHEET P.530	TOTAL P.660	PROJECT ID 121811	REVIEWER LAS 08/15/25	DESIGNER RH	DESIGN AGENCY

SIGNING AND PAVEMENT MARKING PLAN
STA. 1286+50 TO STA. 1299+00

HORIZONTAL SCALE IN FEET
0 20
10 40

FRA/FAI-33-22.99/0.00

MODEL: CLX_RW_US33 - Plan 9 PAPERSIZE: 34x22 (in.) DATE: 8/27/2025 TIME: 10:58:32 AM PLTDRV: OHDOT_PDF.pltcfg PENTBL: OHDOT_Pen.tbl USER: jespelage@ljbinc.com WORKSPACE: OHDOTCEv02 WORKSET: 119387 PRODUCT: OpenRoadsDesigner 24.00.00.205
pw:\\ohiodot-pw.bentley.com:ohiodot-pw-02\Documents\01 Active Projects\District 06\Franklin\119387\401-Engineering_LJB\Traffic\Sheets\119387_TP009.dgn

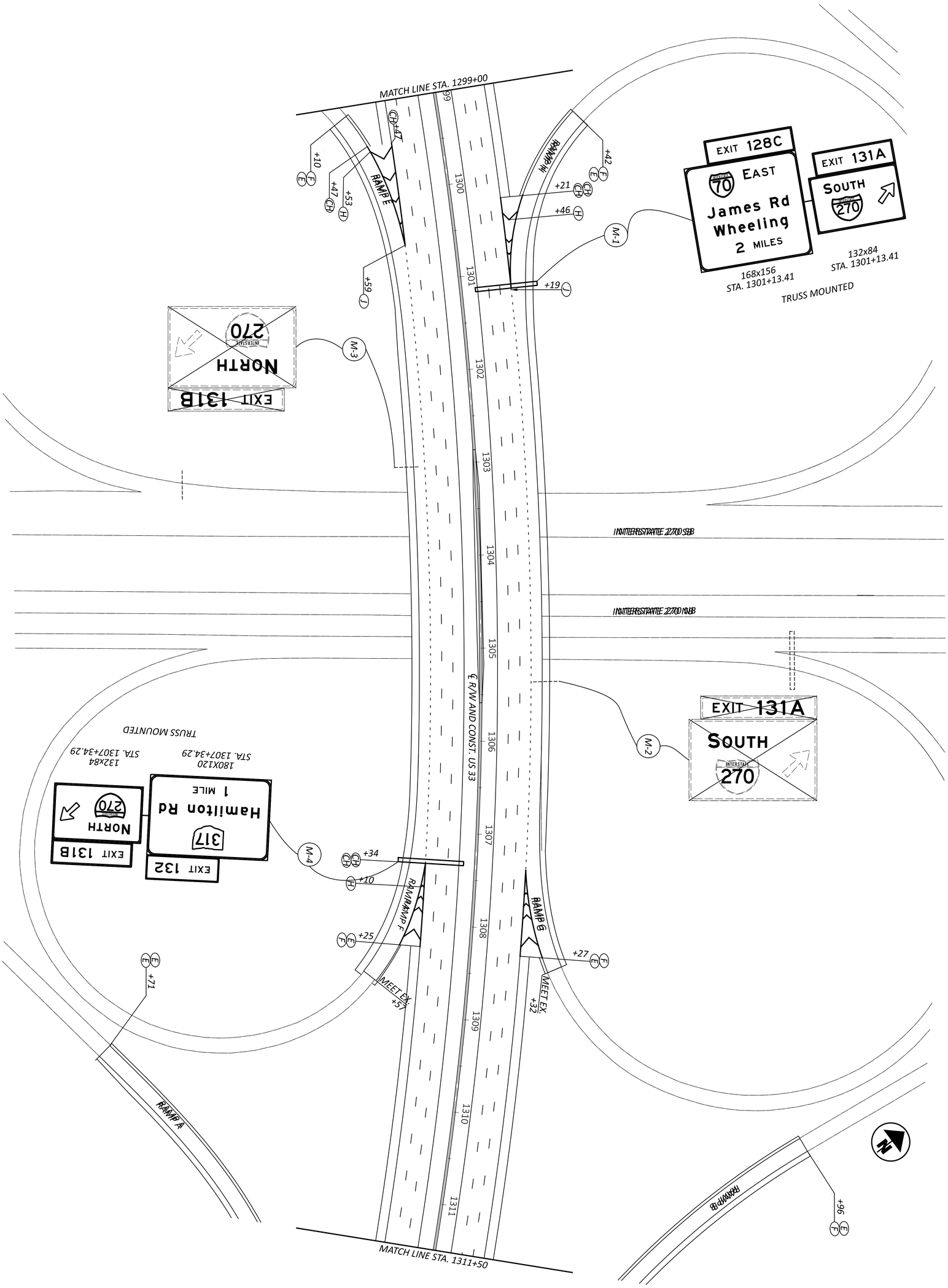

SHEET P.531	PROJECT ID 121811	DESIGNER RH	REVIEWER LAS 08/15/25	DESIGN AGENCY	SIGNING AND PAVEMENT MARKING PLAN STA. 1299+00 TO STA. 1311+50
TOTAL P.660					HORIZONTAL SCALE IN FEET 0 20 10 40

MODEL: CLX_RW_US33 - Plan 10 PAPERSIZE: 34x22 (in.) DATE: 8/27/2025 TIME: 10:58:40 AM PLTDRV: OHDOT_PDF.pltcfg PENTBL: OHDOT_Pen.tbl USER: jespelage@ljbinc.com WORKSPACE: OHDOTCEv02 WORKSET: 119387 PRODUCT: OpenRoadsDesigner 24.00.00.205
pw:\\ohiodot-pw.bentley.com:ohiodot-pw-02\Documents\01 Active Projects\District 06\Franklin\119387\401-Engineering_LJB\Traffic\Sheets\119387_TP010.dgn

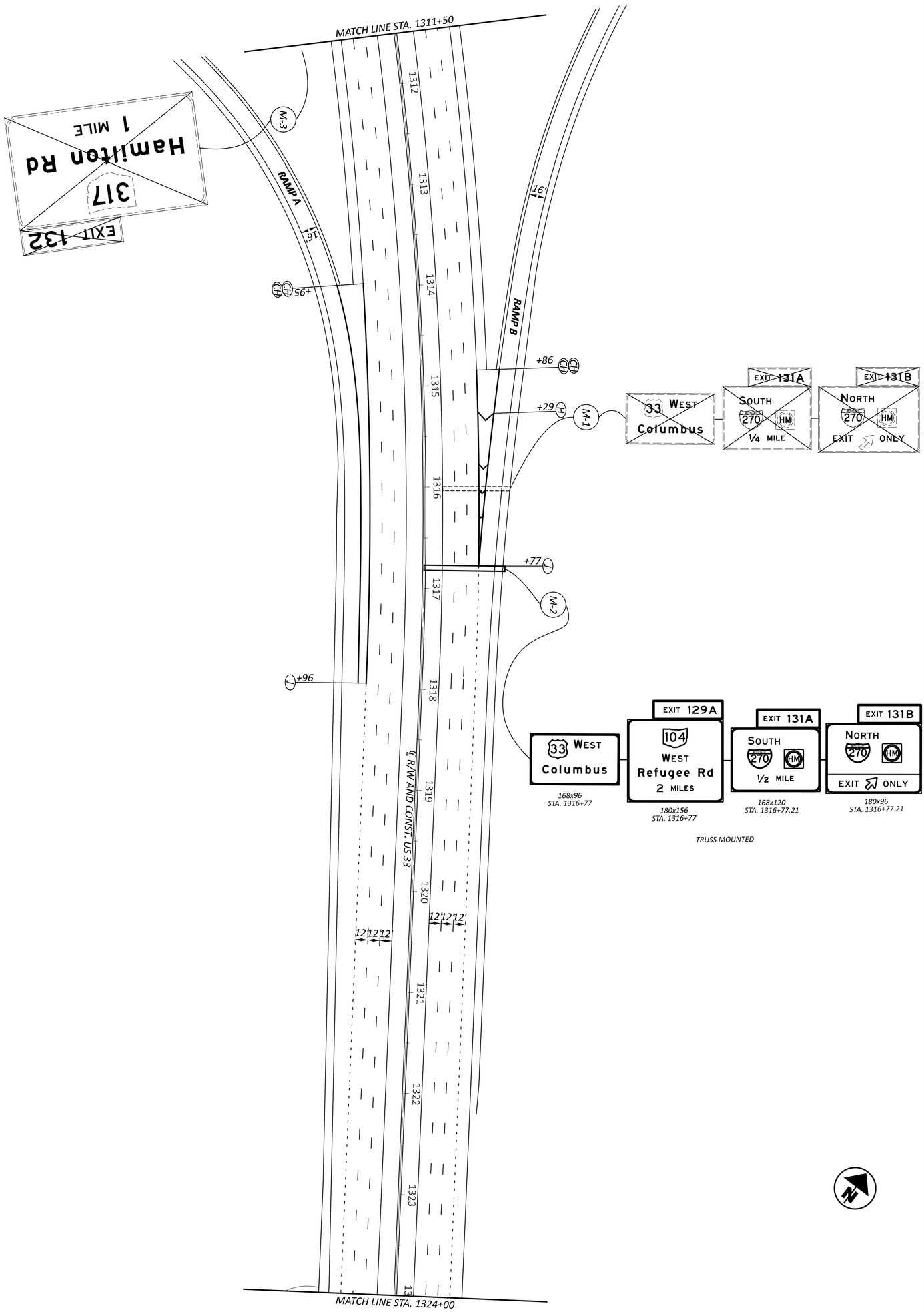

SHEET	TOTAL
P.532	P.660

PROJECT ID: 121811

REVIEWER: LAS 08/15/25

DESIGNER: RH

DESIGN AGENCY

SIGNING AND PAVEMENT MARKING PLAN
STA. 1311+50 TO STA. 1324+00

HORIZONTAL SCALE IN FEET

0 20

10 40

MODEL: CLX_RW_US33 - Plan 11 PAPERSIZE: 34x22 (in.) DATE: 8/27/2025 TIME: 10:58:47 AM PLTDRV: OHDOT_PDF.pltcfg PENTBL: OHDOT_Pen.tbl USER: jespelage@ljbinc.com WORKSPACE: OHDOTCEv02 WORKSET: 119387 PRODUCT: OpenRoadsDesigner 24.00.00.205
pw:\\ohiodot-pw.bentley.com:ohiodot-pw-02\Documents\01 Active Projects\District 06\Franklin\119387\401-Engineering_LJB\Traffic\Sheets\119387_TP011.dgn

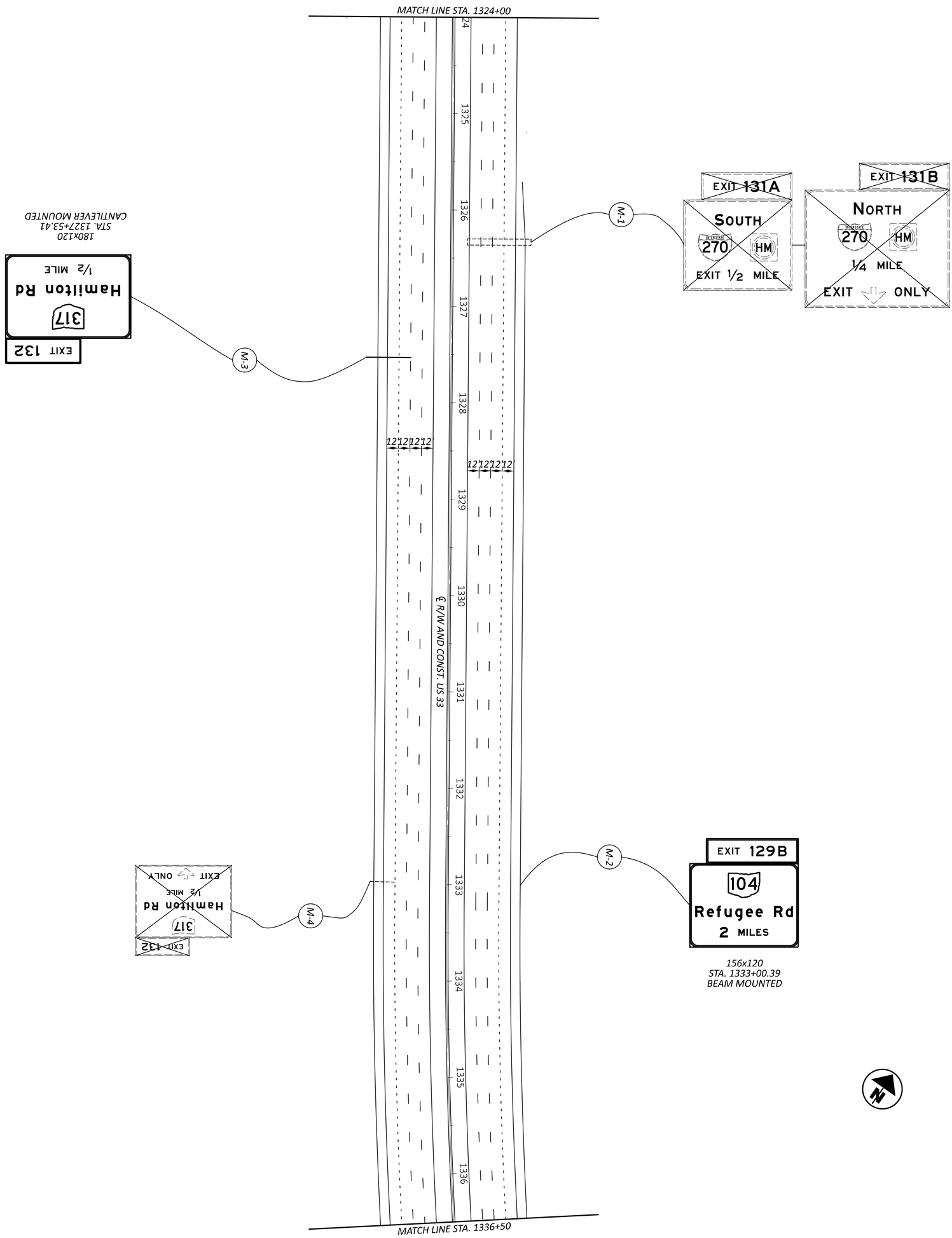

SHEET	TOTAL
P.533	P.660

PROJECT ID: 121811

REVIEWER: LAS 08/15/25

DESIGNER: RH

DESIGN AGENCY

SIGNING AND PAVEMENT MARKING PLAN
STA. 1324+00 TO STA. 1336+50

HORIZONTAL SCALE IN FEET

0 20

10 40

MODEL: CLX_RW_US33 - Plan 12 PAPERSIZE: 34x22 (in.) DATE: 8/27/2025 TIME: 10:58:54 AM PLTDRV: OHDOT_PDF.pltcfg PENTBL: OHDOT_Pen.tbl USER: jespelage@ljbinc.com WORKSPACE: OHDOTCEv02 WORKSET: 119387 PRODUCT: OpenRoadsDesigner 24.00.00.205
pw:\\ohiodot-pw.bentley.com:ohiodot-pw-02\Documents\01 Active Projects\District 06\Franklin\119387\401-Engineering_LJB\Traffic\Sheets\119387_TP012.dgn

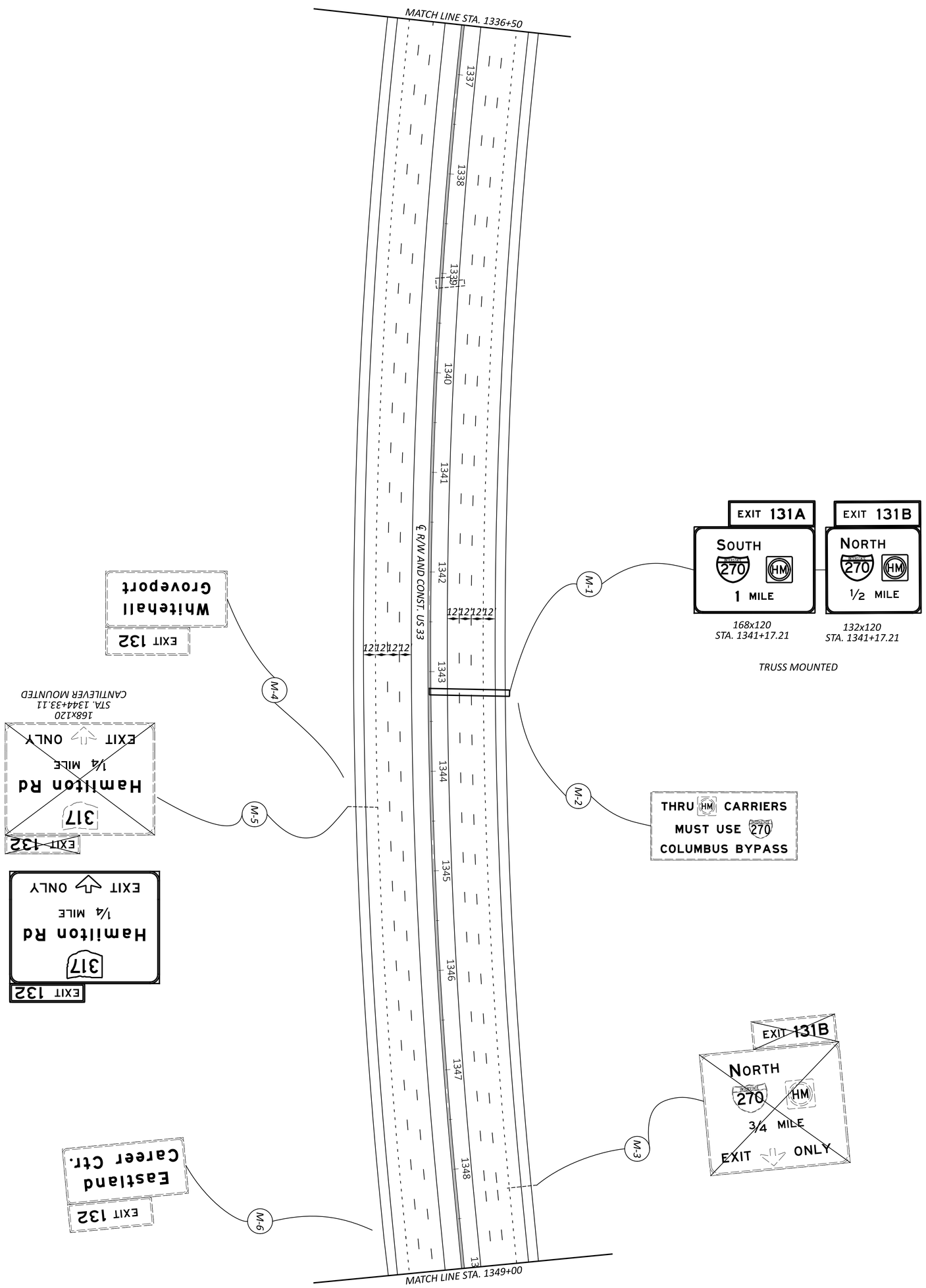

SHEET	TOTAL
P.534	P.660

PROJECT ID: 121811

REVIEWER: LAS 08/15/25

DESIGNER: RH

DESIGN AGENCY

SIGNING AND PAVEMENT MARKING PLAN
STA. 1336+50 TO STA. 1349+00

HORIZONTAL SCALE IN FEET

0 20
10 40

MODEL: CLX_RW_US33 - Plan 13 PAPERSIZE: 34x22 (in.) DATE: 8/27/2025 TIME: 10:59:02 AM PLTDRV: OHDOT_PDF.pltcfg PENTBL: OHDOT_Pen.tbl USER: jespelage@ljbinc.com WORKSPACE: OHDOTCEv02 WORKSET: 119387 PRODUCT: OpenRoadsDesigner 24.00.00.205
pw:\\ohiodot-pw.bentley.com:ohiodot-pw-02\Documents\01 Active Projects\District 06\Franklin\119387\401-Engineering_LJB\Traffic\Sheets\119387_TP013.dgn

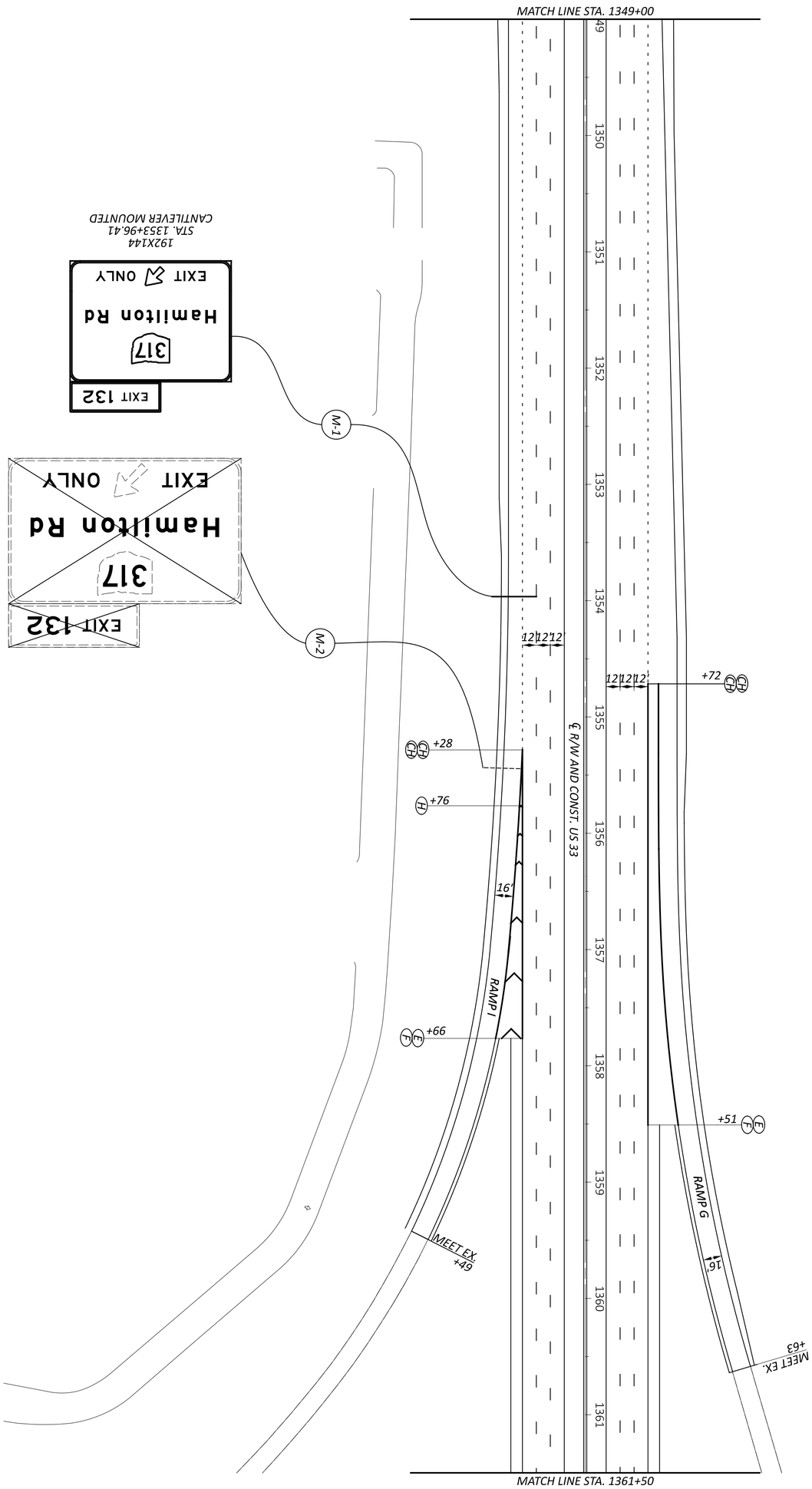

SIGNING AND PAVEMENT MARKING PLAN
STA. 1349+00 TO STA. 1361+50

HORIZONTAL SCALE IN FEET
0 20
10 40

SHEET	TOTAL
P.535	P.660

PROJECT ID: 121811
REVIEWER: LAS 08/15/25
DESIGNER: RH
DESIGN AGENCY

MODEL: CLX_RW_US33 - Plan 14 PAPERSIZE: 34x22 (in.) DATE: 8/27/2025 TIME: 10:59:09 AM PLTDRV: OHDOT_PDF.pltcfg PENTBL: OHDOT_Pen.tbl USER: jespelage@ljbinc.com WORKSPACE: OHDOTCEv02 WORKSET: 119387 PRODUCT: OpenRoadsDesigner 24.00.00.205
pw:\\ohiodot-pw.bentley.com:ohiodot-pw-02\Documents\01 Active Projects\District 06\Franklin\119387\401-Engineering_LJB\Traffic\Sheets\119387_TP014.dgn

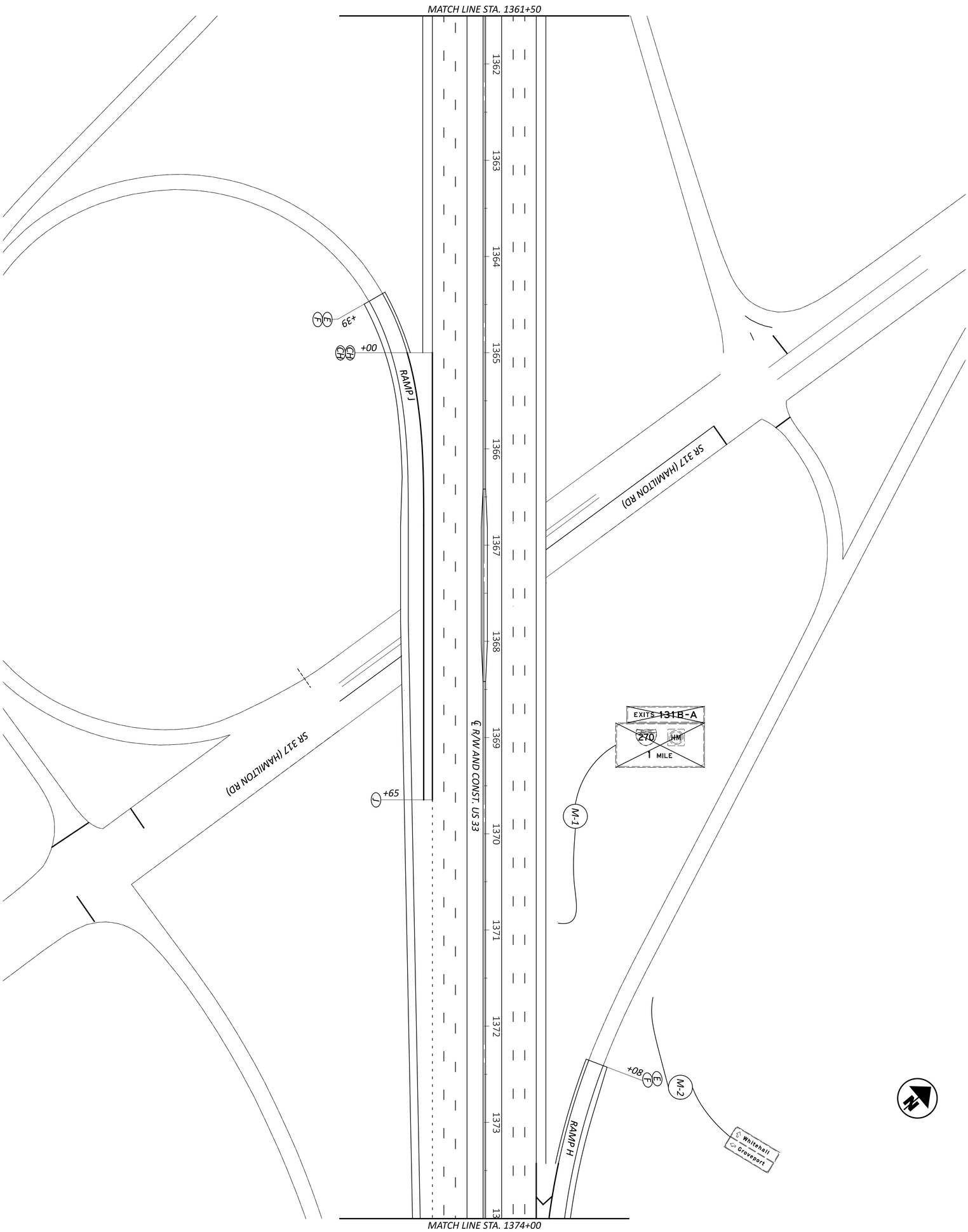

SHEET	TOTAL
P.536	P.660

PROJECT ID: 121811

REVIEWER: LAS 08/15/25

DESIGNER: RH

DESIGN AGENCY

SIGNING AND PAVEMENT MARKING PLAN
STA. 1361+50 TO STA. 1374+00

HORIZONTAL SCALE IN FEET

0 20

10 40

MODEL: CLX_RW_US33 - Plan 15 PAPERSIZE: 34x22 (in.) DATE: 8/27/2025 TIME: 10:59:16 AM PLTDRV: OHDOT_PDF.pltcfg PENTBL: OHDOT_Pen.tbl USER: jespelage@ljbinc.com WORKSPACE: OHDOTCEv02 WORKSET: 119387 PRODUCT: OpenRoadsDesigner 24.00.00.205
pw:\\ohiodot-pw.bentley.com:ohiodot-pw-02\Documents\01 Active Projects\District 06\Franklin\119387\401-Engineering_LJB\Traffic\Sheets\119387_TP015.dgn

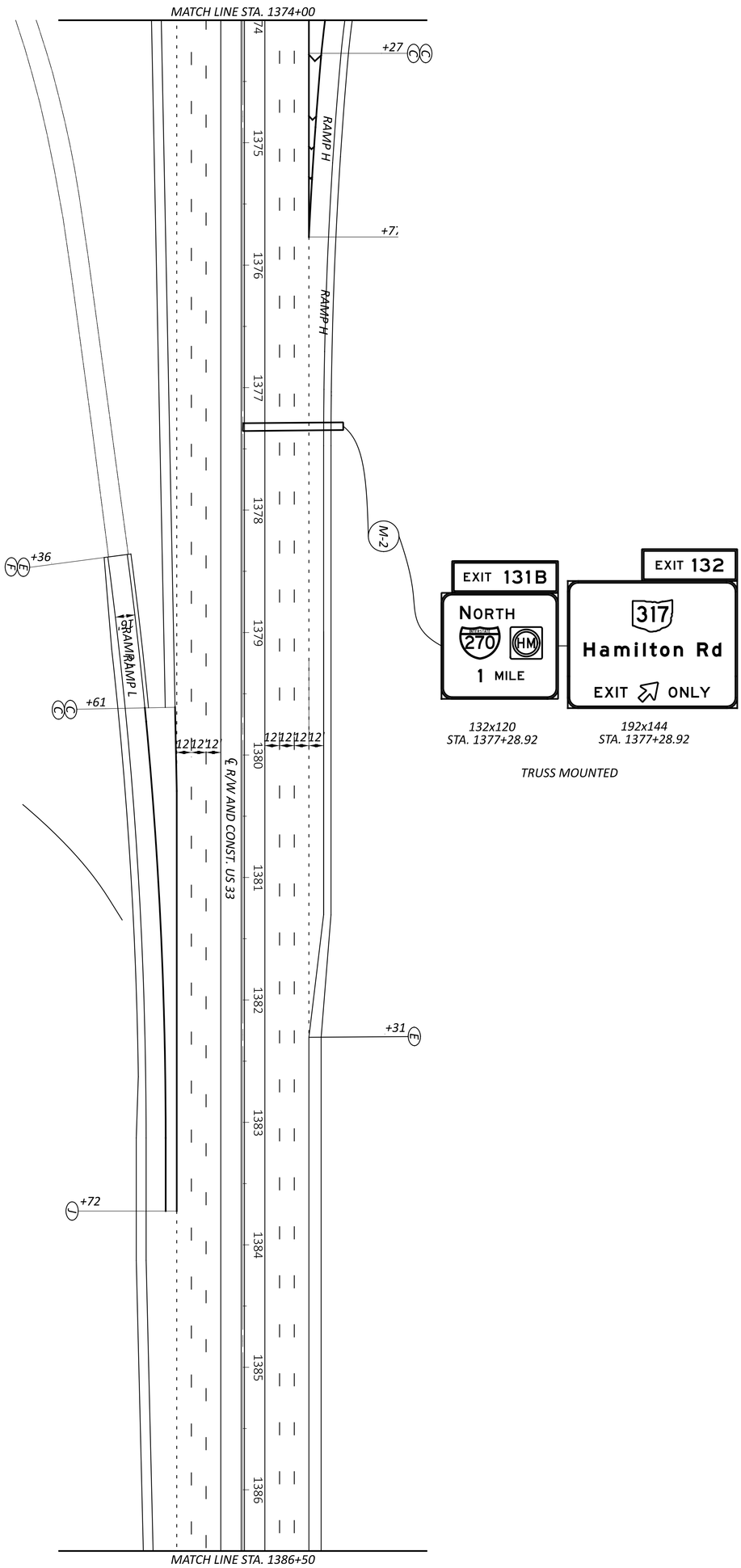

SHEET P.537 TOTAL P.660
PROJECT ID 121811
REVIEWER LAS 08/15/25
DESIGNER RH
DESIGN AGENCY

SIGNING AND PAVEMENT MARKING PLAN
STA. 1374+00 TO STA. 1386+50

HORIZONTAL SCALE IN FEET
0 20
10 40

MODEL: CLX_RW_US33 - Plan 16 PAPERSIZE: 34x22 (in.) DATE: 8/27/2025 TIME: 10:59:24 AM PLTDRV: OHDOT_PDF.pltcfg PENTBL: OHDOT_Pen.tbl USER: jespelage@ljbinc.com WORKSPACE: OHDOTCEv02 WORKSET: 119387 PRODUCT: OpenRoadsDesigner 24.00.00.205
pw:\\ohiodot-pw.bentley.com:ohiodot-pw-02\Documents\01 Active Projects\District 06\Franklin\119387\401-Engineering_LJB\Traffic\Sheets\119387_TP016.dgn

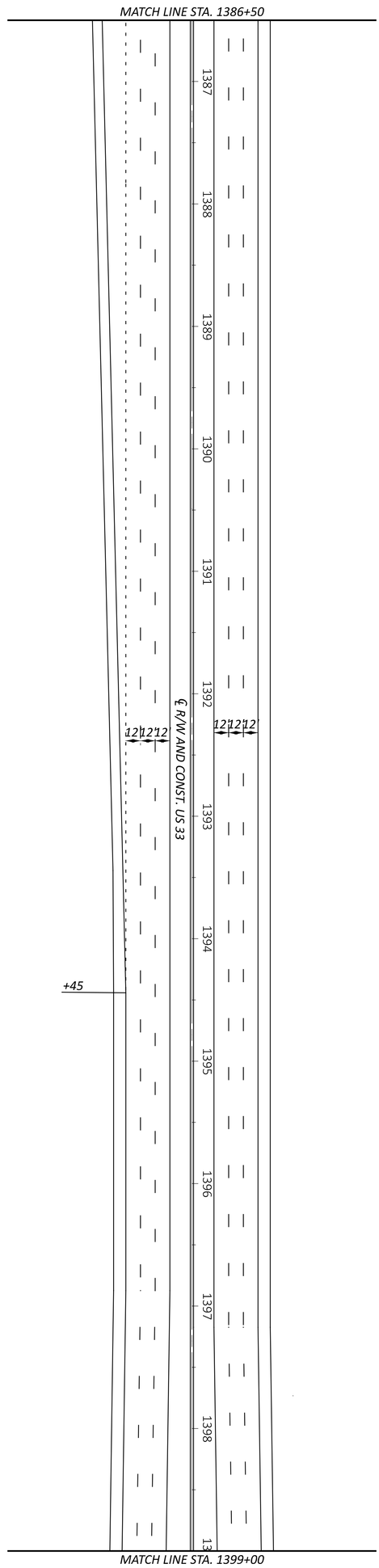

SHEET	TOTAL
P.538	P.660

PROJECT ID: 121811

REVIEWER: LAS 08/15/25

DESIGNER: RH

DESIGN AGENCY

SIGNING AND PAVEMENT MARKING PLAN
STA. 1386+50 TO STA. 1399+00

HORIZONTAL SCALE IN FEET

0 20

10 40

MODEL: CLX_RW_US33 - Plan 17 PAPERSIZE: 34x22 (in.) DATE: 8/27/2025 TIME: 10:59:31 AM PLTDRV: OHDOT_PDF.pltcfg PENTBL: OHDOT_Pen.tbl USER: jespelage@ljbinc.com WORKSPACE: OHDOTCEv02 WORKSET: 119387 PRODUCT: OpenRoadsDesigner 24.00.00.205
pw:\\ohiodot-pw.bentley.com:ohiodot-pw-02\Documents\01 Active Projects\District 06\Franklin\119387\401-Engineering_LJB\Traffic\Sheets\119387_TP017.dgn

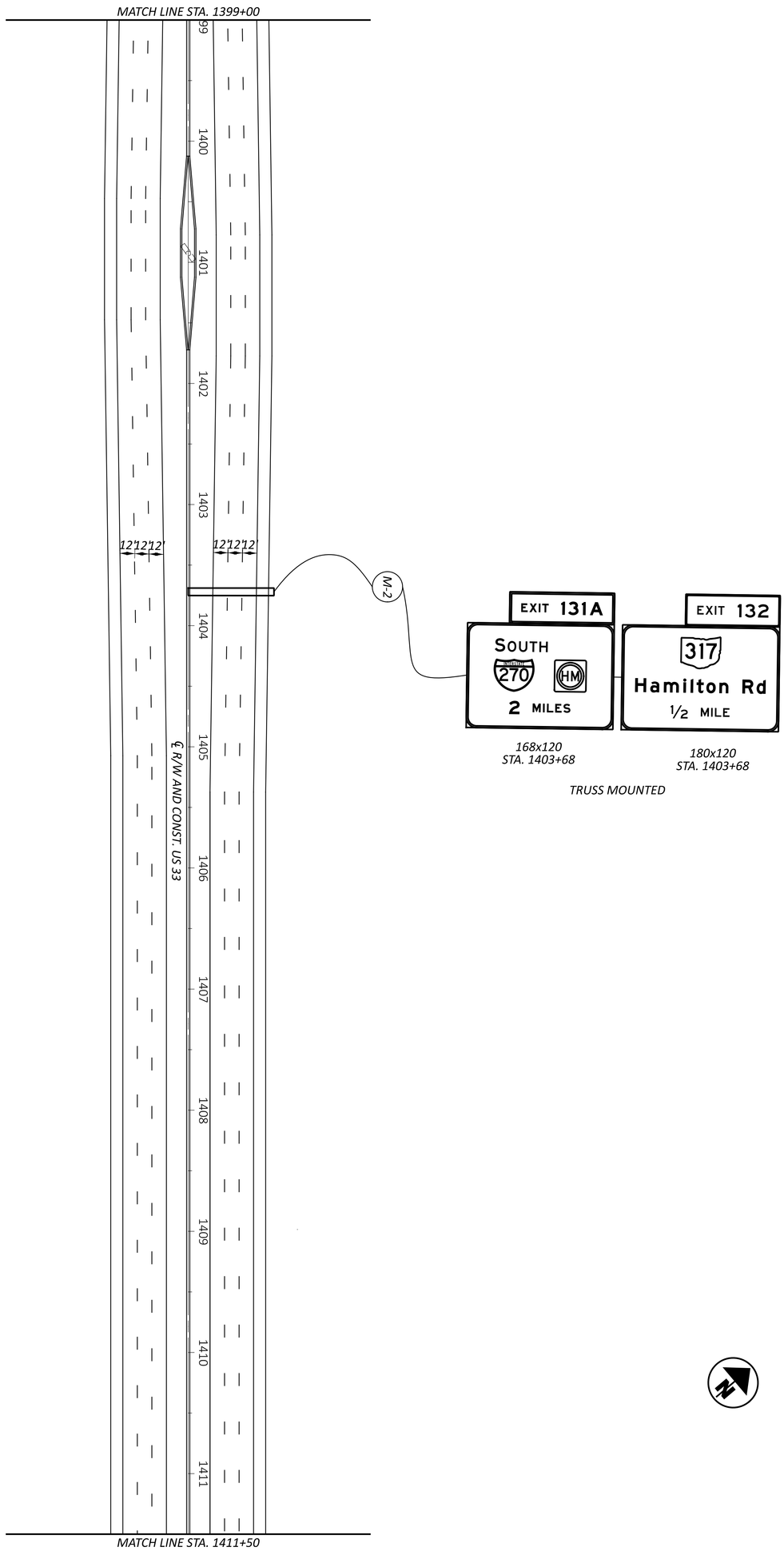

SHEET	TOTAL
P.539	P.660

PROJECT ID: 121811

REVIEWER: LAS 08/15/25

DESIGNER: RH

DESIGN AGENCY

SIGNING AND PAVEMENT MARKING PLAN
STA. 1399+00 TO STA. 1411+50

HORIZONTAL SCALE IN FEET

0 20

10 40

MODEL: CLX_RW_US33 - Plan 18 PAPERSIZE: 34x22 (in.) DATE: 8/27/2025 TIME: 10:59:38 AM PLTDRV: OHDOT_PDF.pltcfg PENTBL: OHDOT_Pen.tbl USER: jespelage@ljbinc.com WORKSPACE: OHDOTCEv02 WORKSET: 119387 PRODUCT: OpenRoadsDesigner 24.00.00.205
pw:\\ohiodot-pw.bentley.com:ohiodot-pw-02\Documents\01 Active Projects\District 06\Franklin\119387\401-Engineering_LJB\Traffic\Sheets\119387_TP018.dgn

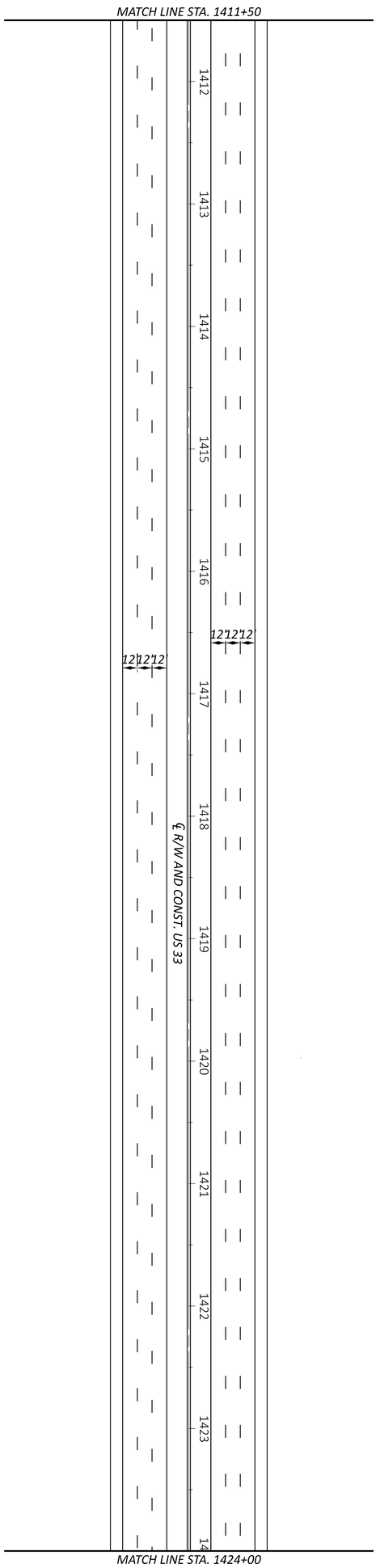

SHEET P.540 TOTAL P.660

PROJECT ID 121811

REVIEWER LAS 08/15/25

DESIGNER RH

DESIGN AGENCY

SIGNING AND PAVEMENT MARKING PLAN
STA. 1411+50 TO STA. 1424+00

HORIZONTAL SCALE IN FEET

0 20

10 40

MODEL: CLX_RW_US33 - Plan 19 PAPERSIZE: 34x22 (in.) DATE: 8/27/2025 TIME: 10:59:46 AM PLTDRV: OHDOT_PDF.pltcfg PENTBL: OHDOT_Pen.tbl USER: jespelage@ljbinc.com WORKSPACE: OHDOTCEv02 WORKSET: 119387 PRODUCT: OpenRoadsDesigner 24.00.00.205
pw:\\ohiodot-pw.bentley.com:ohiodot-pw-02\Documents\01 Active Projects\District 06\Franklin\119387\401-Engineering_LJB\Traffic\Sheets\119387_TP019.dgn

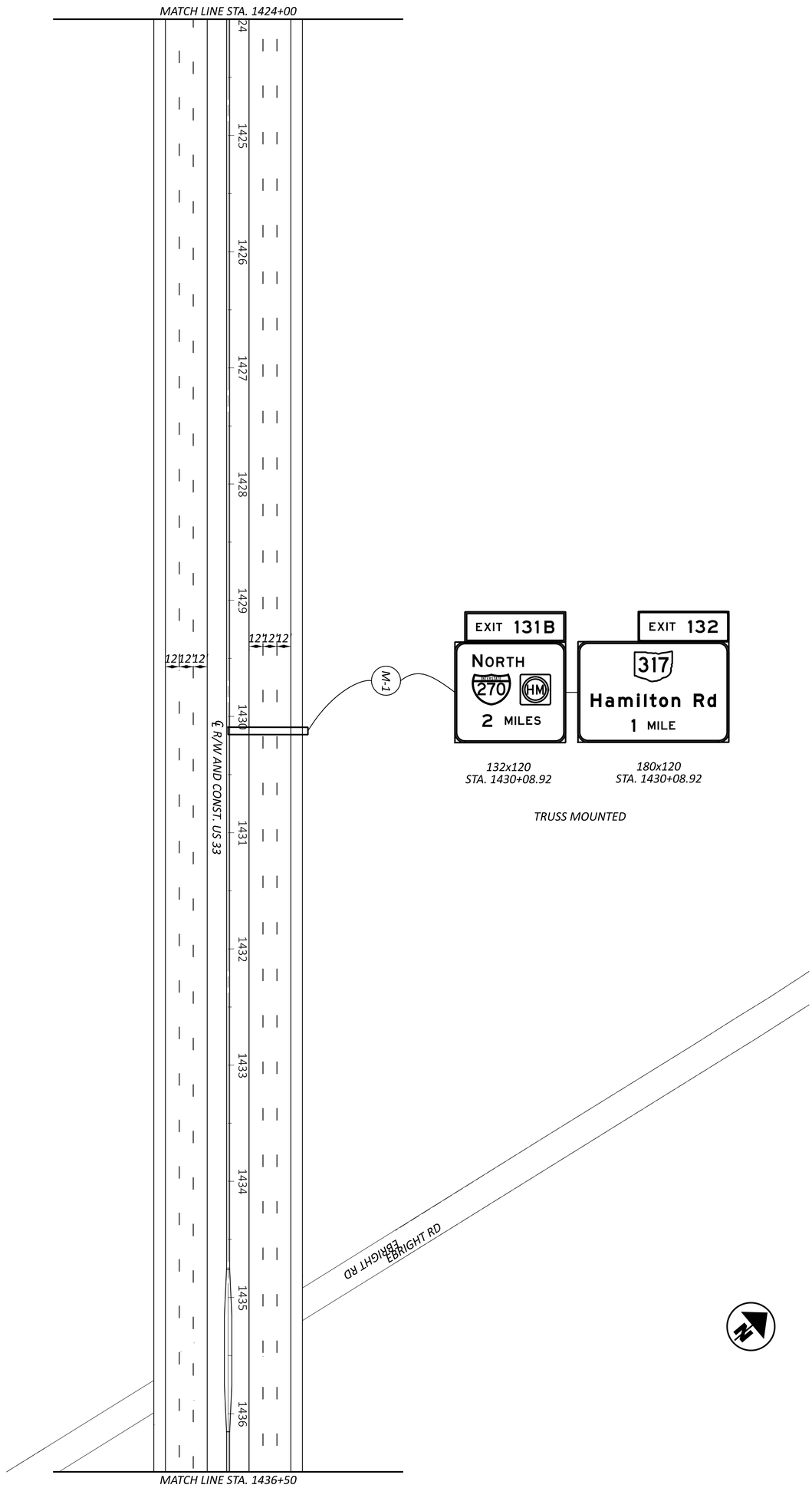

SHEET	TOTAL
P.541	P.660

PROJECT ID: 121811

REVIEWER: LAS 08/15/25

DESIGNER: RH

DESIGN AGENCY

SIGNING AND PAVEMENT MARKING PLAN
STA. 1424+00 TO STA. 1436+50

HORIZONTAL SCALE IN FEET

0 20 10 40

MODEL: CLX_RW_US33 - Plan 20 PAPERSIZE: 34x22 (in.) DATE: 8/27/2025 TIME: 10:59:53 AM PLTDRV: OHDOT_PDF.pltcfg PENTBL: OHDOT_Pen.tbl USER: jespelage@ljbinc.com WORKSPACE: OHDOTCEv02 WORKSET: 119387 PRODUCT: OpenRoadsDesigner 24.00.00.205
pw:\\ohiodot-pw.bentley.com:ohiodot-pw-02\Documents\01 Active Projects\District 06\Franklin\119387\401-Engineering_LJB\Traffic\Sheets\119387_TP020.dgn

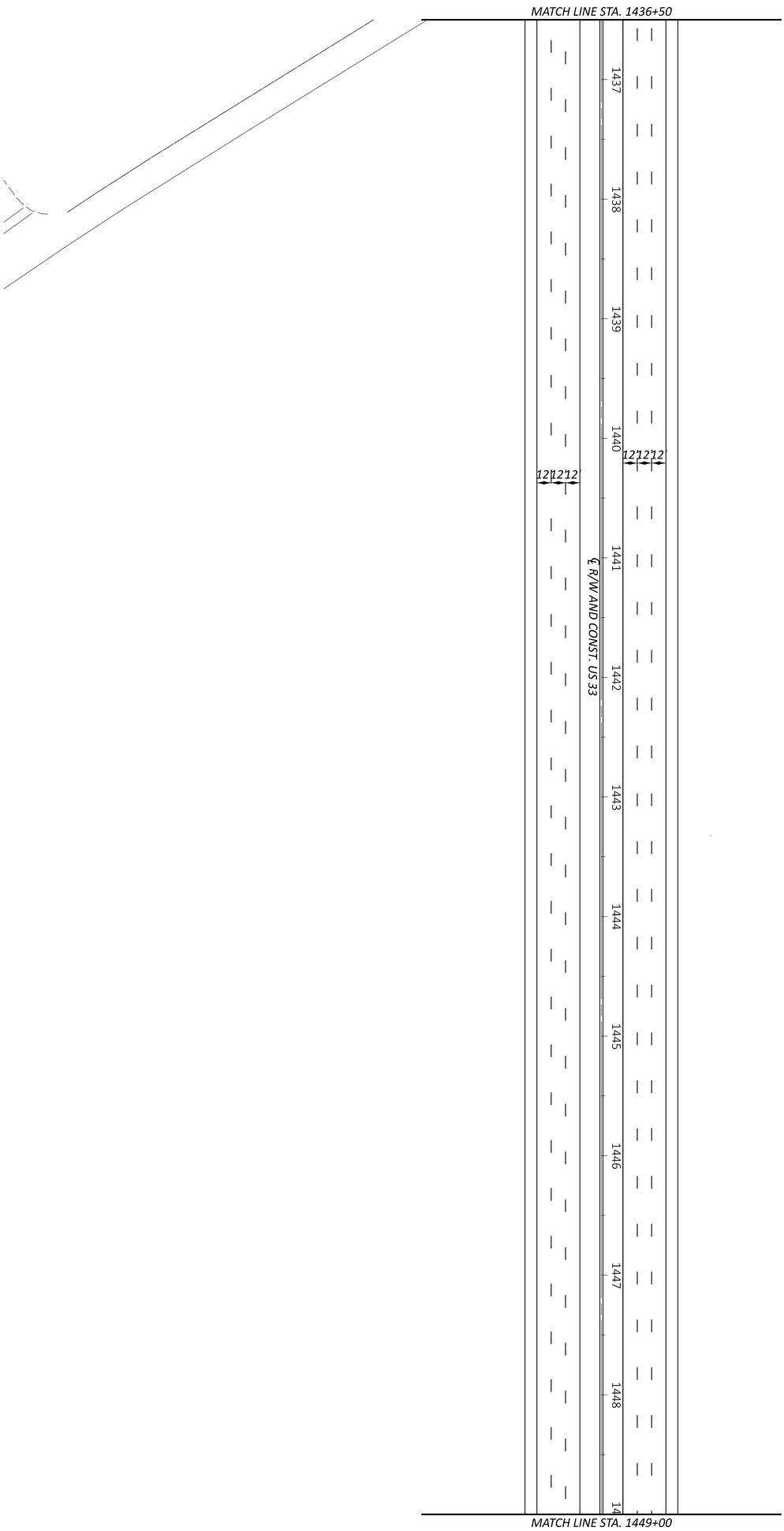

SHEET P.542 TOTAL P.660

PROJECT ID 121811

REVIEWER LAS 08/15/25

DESIGNER RH

DESIGN AGENCY

SIGNING AND PAVEMENT MARKING PLAN
STA. 1436+50 TO STA. 1449+00

HORIZONTAL SCALE IN FEET
0 20
10 40

MODEL: CLX_RW_US33 - Plan 21 PAPERSIZE: 34x22 (in.) DATE: 8/27/2025 TIME: 11:00:00 AM PLTDRV: OHDOT_PDF.pltcfg PENTBL: OHDOT_Pen.tbl USER: jespelage@ljbinc.com WORKSPACE: OHDOTCEv02 WORKSET: 119387 PRODUCT: OpenRoadsDesigner 24.00.00.205
pw:\\ohiodot-pw.bentley.com:ohiodot-pw-02\Documents\01 Active Projects\District 06\Franklin\119387\401-Engineering_LJB\Traffic\Sheets\119387_TP021.dgn

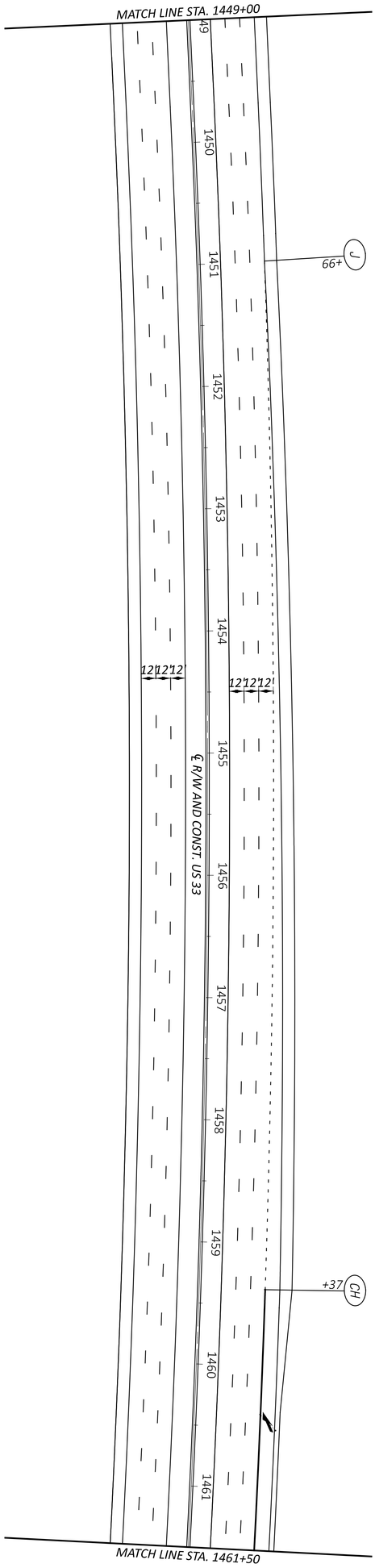

SIGNING AND PAVEMENT MARKING PLAN
STA. 1449+00 TO STA. 1461+50

HORIZONTAL SCALE IN FEET
0 20
10 40

SHEET	TOTAL
P.543	P.660

PROJECT ID: 121811

REVIEWER: LAS 08/15/25

DESIGNER: RH

DESIGN AGENCY

MODEL: CLX_RW_US33 - Plan 22 PAPERSIZE: 34x22 (in.) DATE: 8/27/2025 TIME: 11:00:07 AM PLTDRV: OHDOT_PDF.pltcfg PENTBL: OHDOT_Pen.tbl USER: jespelage@ljbinc.com WORKSPACE: OHDOTCEv02 WORKSET: 119387 PRODUCT: OpenRoadsDesigner 24.00.00.205
pw:\\ohiodot-pw.bentley.com:ohiodot-pw-02\Documents\01 Active Projects\District 06\Franklin\119387\401-Engineering_LJB\Traffic\Sheets\119387_TP022.dgn

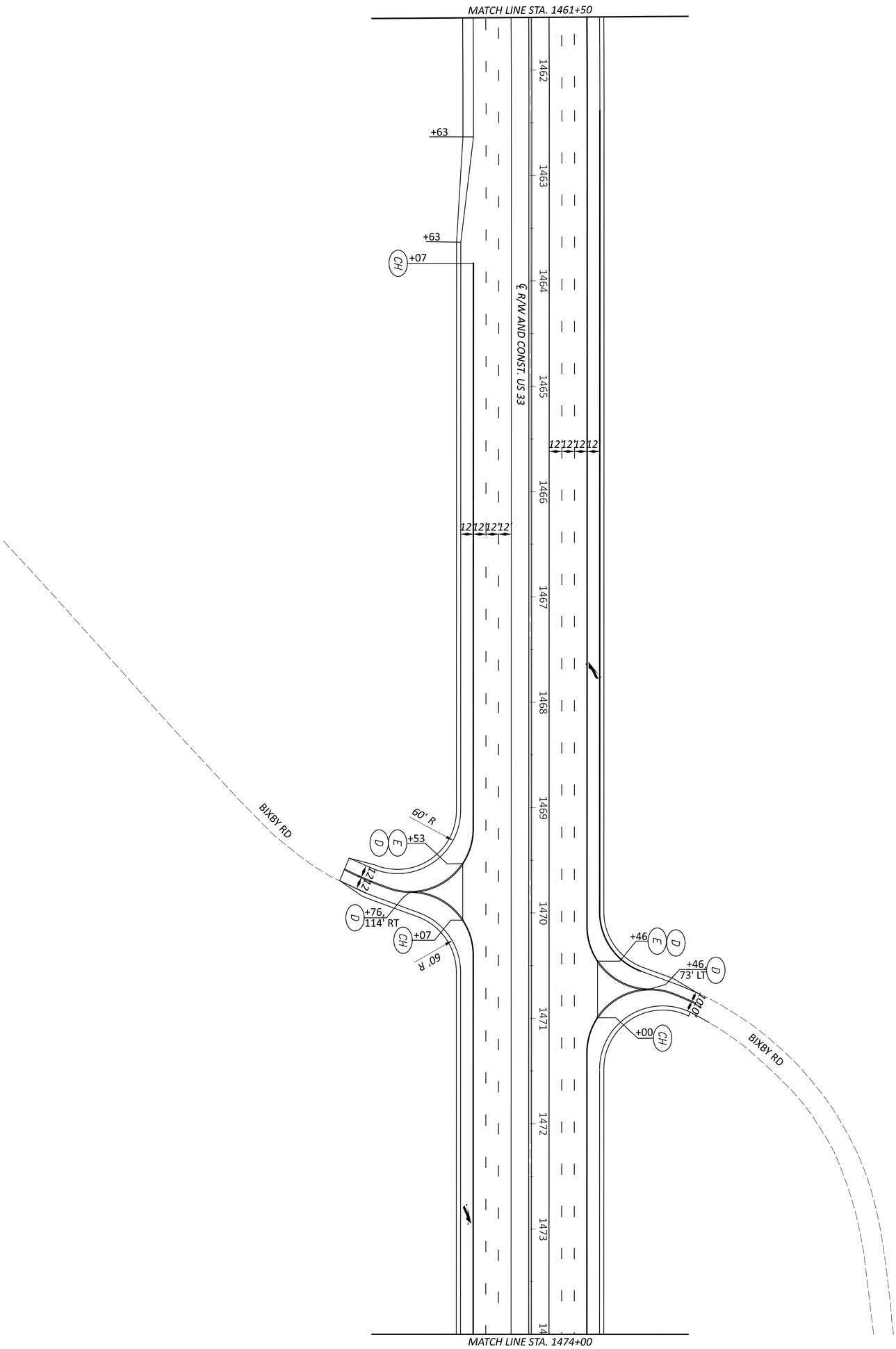

SIGNING AND PAVEMENT MARKING PLAN
STA. 1461+50 TO STA. 1474+00

SHEET	TOTAL
P.544	P.660

PROJECT ID: 121811

REVIEWER: LAS 08/15/25

DESIGNER: RH

DESIGN AGENCY

HORIZONTAL SCALE IN FEET

0 20

10 40

MODEL: CLX_RW_US33 - Plan 23 PAPERSIZE: 34x22 (in.) DATE: 8/27/2025 TIME: 11:00:15 AM PLTDRV: OHDOT_PDF.pltcfg PENTBL: OHDOT_Pen.tbl USER: jespelage@ljbinc.com WORKSPACE: OHDOTCEv02 WORKSET: 119387 PRODUCT: OpenRoadsDesigner 24.00.00.205
pw:\\ohiodot-pw.bentley.com:ohiodot-pw-02\Documents\01 Active Projects\District 06\Franklin\119387\401-Engineering_LJB\Traffic\Sheets\119387_TP023.dgn

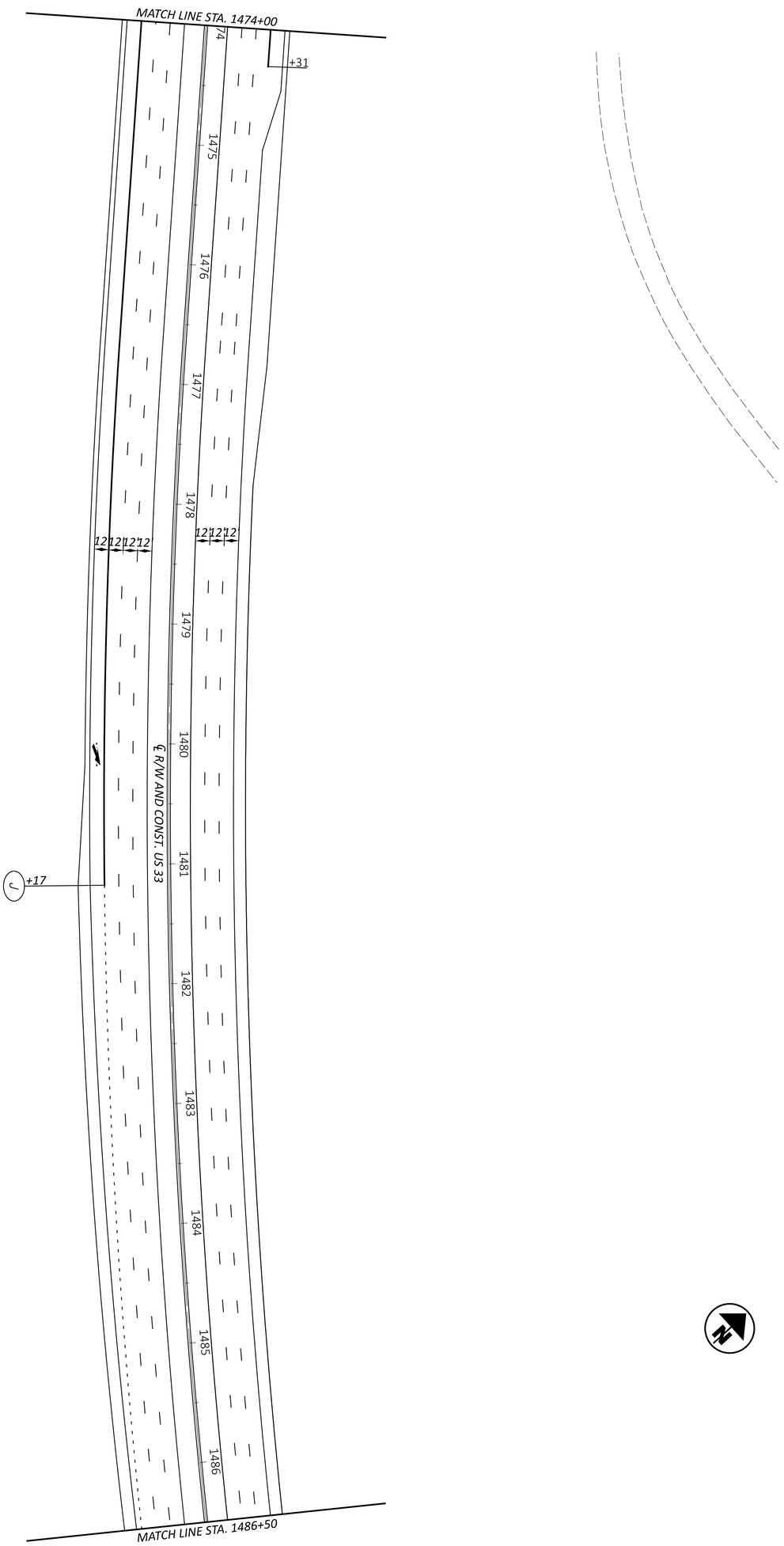

SHEET	TOTAL
P.545	P.660

PROJECT ID: 121811

REVIEWER: LAS 08/15/25

DESIGNER: RH

DESIGN AGENCY

SIGNING AND PAVEMENT MARKING PLAN
STA. 1474+00 TO STA. 1486+50

HORIZONTAL SCALE IN FEET

0 20 10 40

MODEL: CLX_RW_US33 - Plan 24 PAPERSIZE: 34x22 (in.) DATE: 8/27/2025 TIME: 11:00:22 AM PLTDRV: OHDOT_PDF.pltcfg PENTBL: OHDOT_Pen.tbl USER: jespelage@ljbinc.com WORKSPACE: OHDOTCEv02 WORKSET: 119387 PRODUCT: OpenRoadsDesigner 24.00.00.205
pw:\\ohiodot-pw.bentley.com:ohiodot-pw-02\Documents\01 Active Projects\District 06\Franklin\119387\401-Engineering_LJB\Traffic\Sheets\119387_TP024.dgn

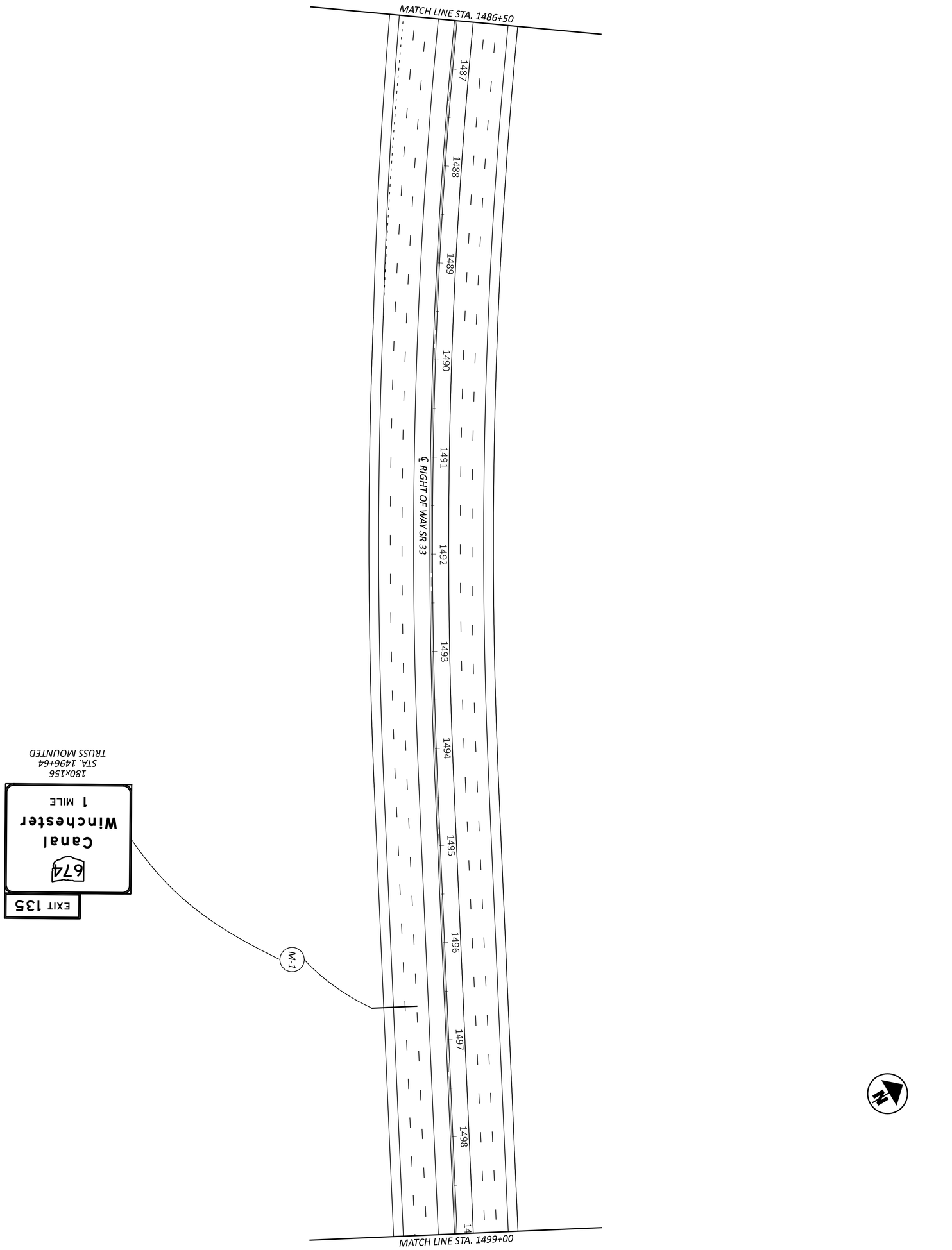

SHEET P.546	TOTAL P.660	PROJECT ID 121811	REVIEWER LAS 08/15/25	DESIGNER RH	DESIGN AGENCY

SIGNING AND PAVEMENT MARKING PLAN
STA. 1486+50 TO STA. 1499+00

HORIZONTAL SCALE IN FEET
0 20
10 40

MODEL: CLX_RW_US33 - Plan 25 PAPERSIZE: 34x22 (in.) DATE: 8/27/2025 TIME: 11:00:29 AM PLTDRV: OHDOT_PDF.pltcfg PENTBL: OHDOT_Pen.tbl USER: jespelage@ljbinc.com WORKSPACE: OHDOTCEv02 WORKSET: 119387 PRODUCT: OpenRoadsDesigner 24.00.00.205
pw:\\ohiodot-pw.bentley.com:ohiodot-pw-02\Documents\01 Active Projects\District 06\Franklin\119387\401-Engineering_LJB\Traffic\Sheets\119387_TP025.dgn

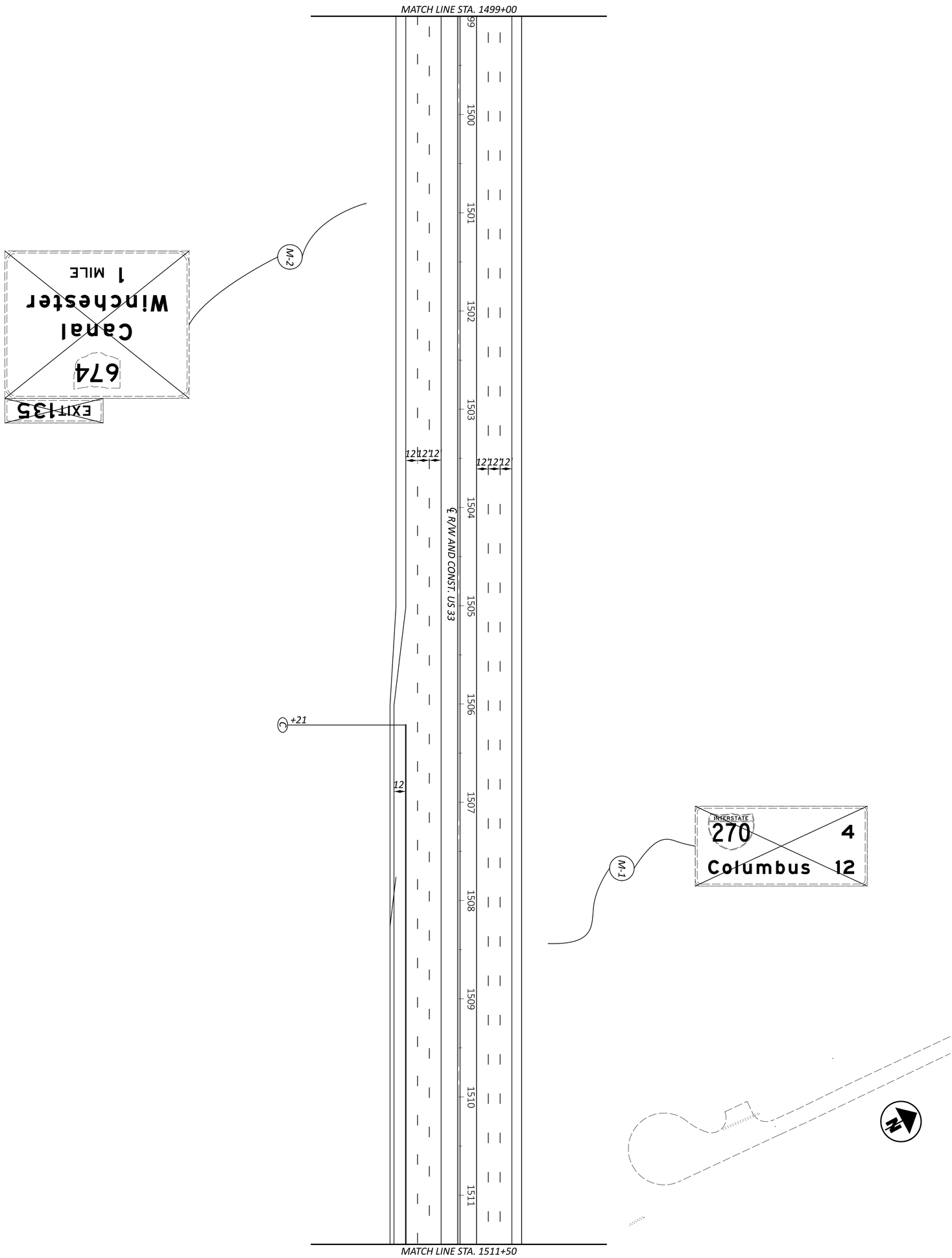

SIGNING AND PAVEMENT MARKING PLAN
STA. 1499+00 TO STA. 1511+50

HORIZONTAL SCALE IN FEET
0 10 20 30

SHEET	TOTAL
P.547	P.660

PROJECT ID: 121811
REVIEWER: LAS 08/15/25
DESIGNER: RH
DESIGN AGENCY

MODEL: CLX_RW_US33 - Plan 26 PAPERSIZE: 34x22 (in.) DATE: 8/27/2025 TIME: 11:00:36 AM PLTDRV: OHDOT_PDF.pltcfg PENTBL: OHDOT_Pen.tbl USER: jespelage@ljbinc.com WORKSPACE: OHDOTCEv02 WORKSET: 119387 PRODUCT: OpenRoadsDesigner 24.00.00.205
pw:\\ohiodot-pw.bentley.com:ohiodot-pw-02\Documents\01 Active Projects\District 06\Franklin\119387\401-Engineering_LJB\Traffic\Sheets\119387_TP026.dgn

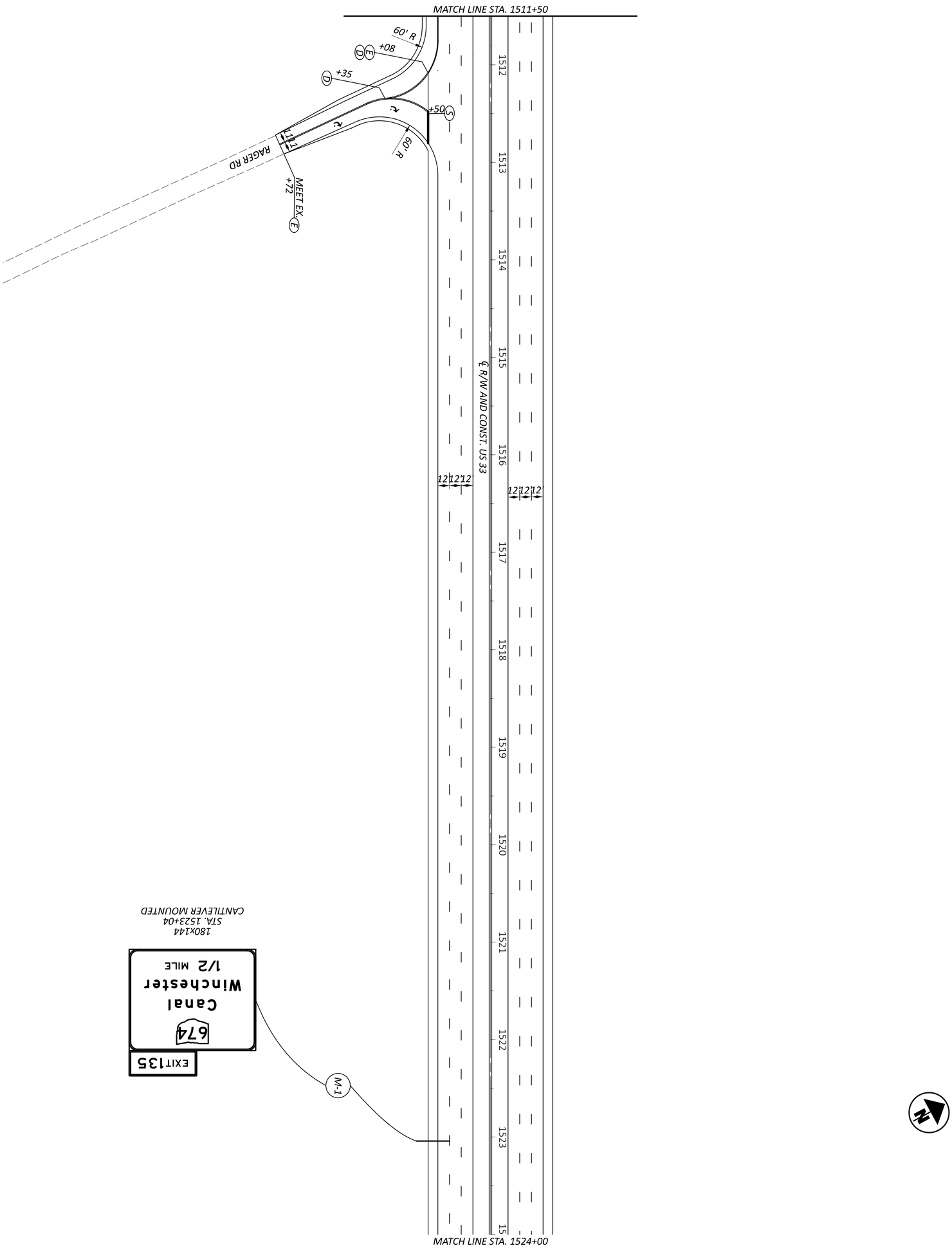

SHEET	TOTAL
P.548	P.660

PROJECT ID: 121811

REVIEWER: LAS 08/15/25

DESIGNER: RH

DESIGN AGENCY

SIGNING AND PAVEMENT MARKING PLAN
STA. 1611+50 TO STA. 1524+00

HORIZONTAL SCALE IN FEET

0 20

10 40

MODEL: CLX_RW_US33 - Plan 27 PAPERSIZE: 34x22 (in.) DATE: 8/27/2025 TIME: 11:00:44 AM PLTDRV: OHDOT_PDF.pltcfg PENTBL: OHDOT_Pen.tbl USER: jespelage@ljbinc.com WORKSPACE: OHDOTCEv02 WORKSET: 119387 PRODUCT: OpenRoadsDesigner 24.00.00.205
pw:\\ohiodot-pw.bentley.com:ohiodot-pw-02\Documents\01 Active Projects\District 06\Franklin\119387\401-Engineering_LJB\Traffic\Sheets\119387_TP027.dgn

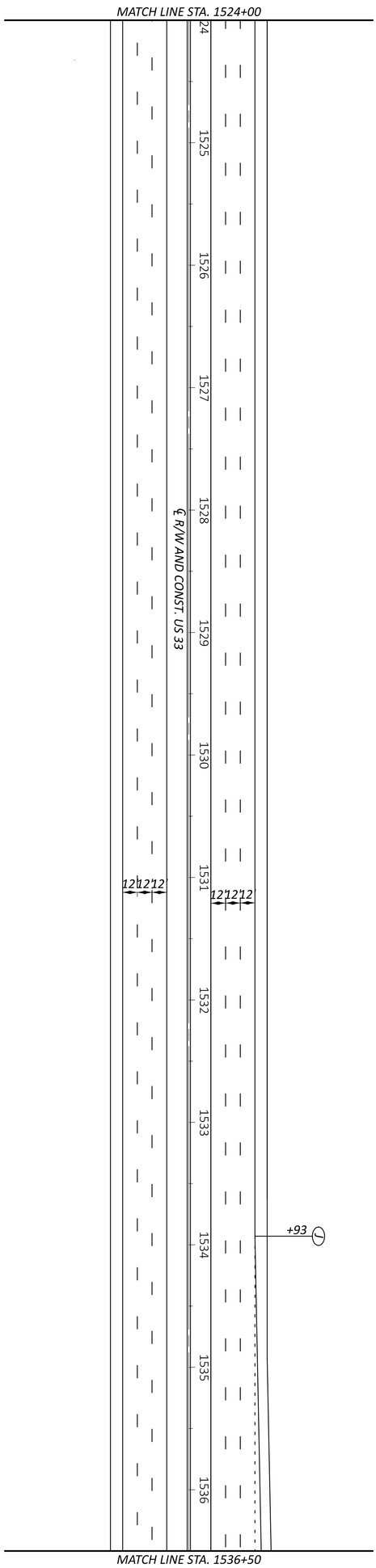

SIGNING AND PAVEMENT MARKING PLAN
STA. 1524+00 TO STA. 1536+50

HORIZONTAL SCALE IN FEET
0 20 10 40

DESIGN AGENCY

DESIGNER RH
REVIEWER LAS 08/15/25
PROJECT ID 121811
SHEET P.549 TOTAL P.660

MODEL: CLX_RW_US33 - Plan 28 PAPERSIZE: 34x22 (in.) DATE: 8/27/2025 TIME: 11:00:52 AM PLTDRV: OHDOT_PDF.pltcfg PENTBL: OHDOT_Pen.tbl USER: jespelage@ljbinc.com WORKSPACE: OHDOTCEv02 WORKSET: 119387 PRODUCT: OpenRoadsDesigner 24.00.00.205
pw:\\ohiodot-pw.bentley.com:ohiodot-pw-02\Documents\01 Active Projects\District 06\Franklin\119387\401-Engineering_LJB\Traffic\Sheets\119387_TP028.dgn

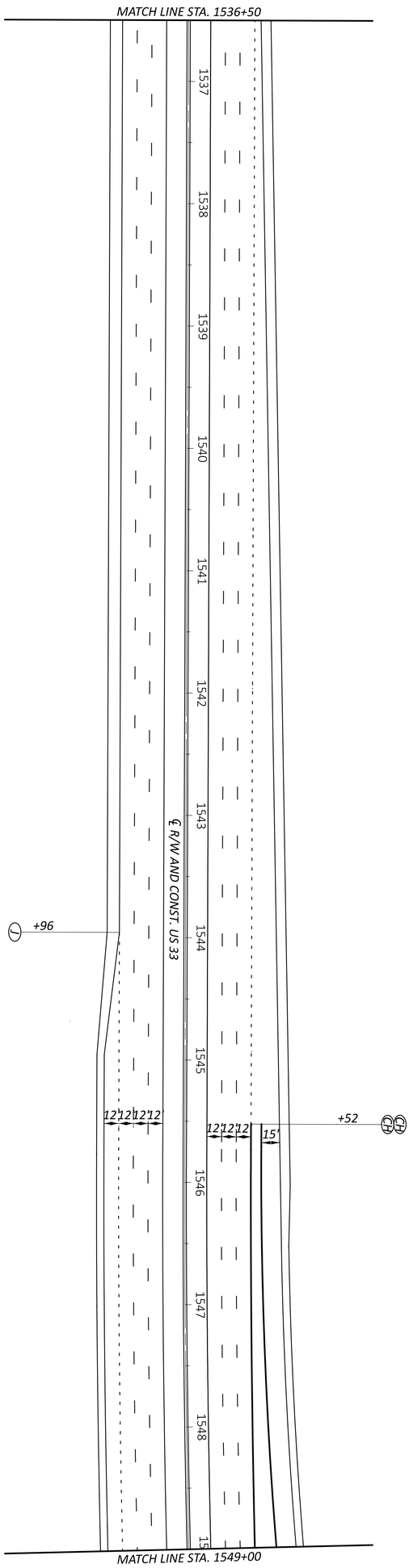

SHEET	TOTAL
P.550	P.660

PROJECT ID: 121811

REVIEWER: LAS 08/15/25

DESIGNER: RH

DESIGN AGENCY

SIGNING AND PAVEMENT MARKING PLAN
STA. 1536+50 TO STA. 1549+00

HORIZONTAL SCALE IN FEET

0 20

10 40

MODEL: CLX_RW_US33 - Plan 29 PAPERSIZE: 34x22 (in.) DATE: 8/27/2025 TIME: 11:00:59 AM PLTDRV: OHDOT_PDF.pltcfg PENTBL: OHDOT_Pen.tbl USER: jespelage@ljbinc.com WORKSPACE: OHDOTCEv02 WORKSET: 119387 PRODUCT: OpenRoadsDesigner 24.00.00.205
pw:\\ohiodot-pw.bentley.com:ohiodot-pw-02\Documents\01 Active Projects\District 06\Franklin\119387\401-Engineering_LJB\Traffic\Sheets\119387_TP029.dgn

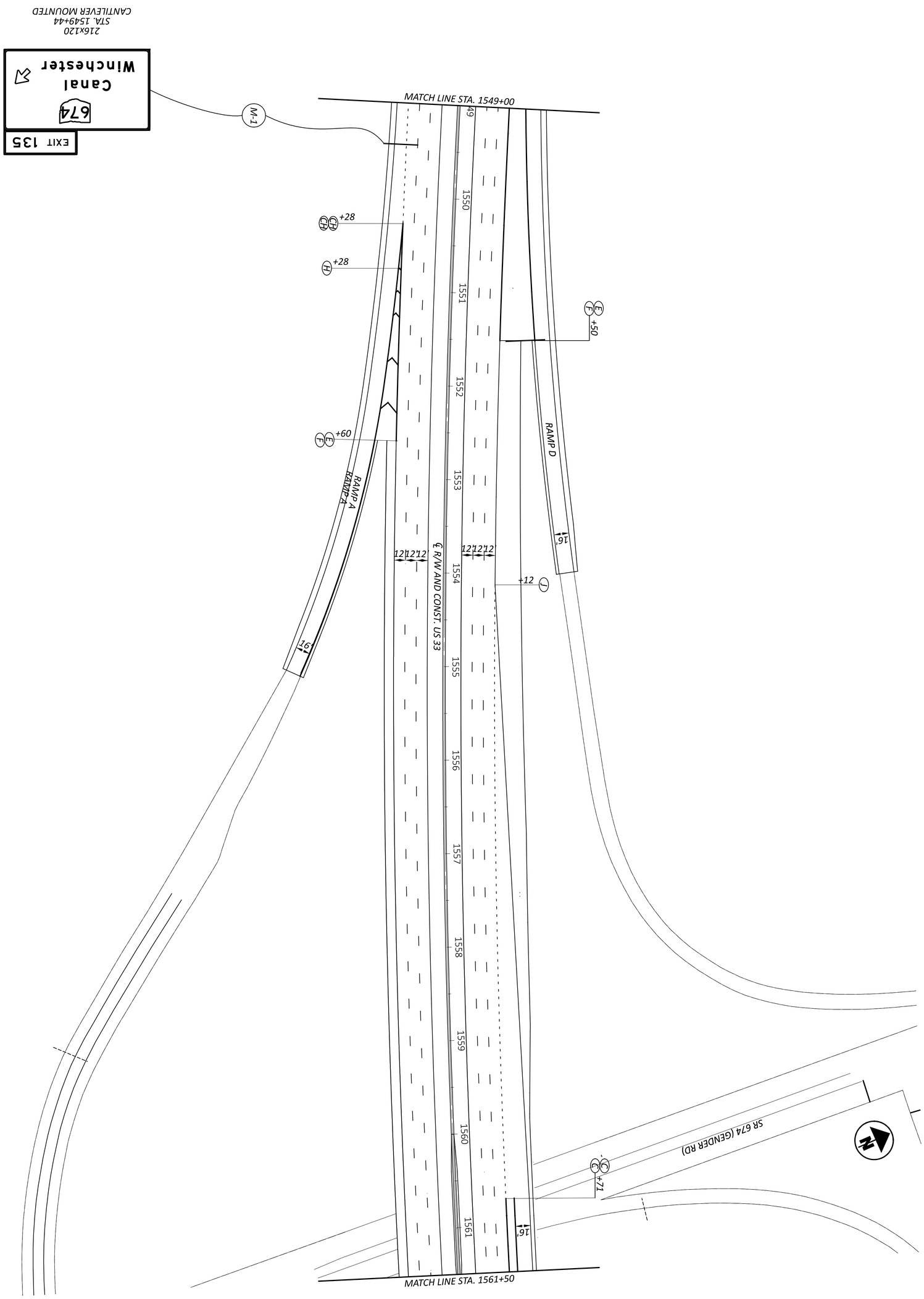

DESIGNER	REVIEWER	PROJECT ID	SHEET	TOTAL
RH	LAS 08/15/25	121811	P.551	P.660

DESIGN AGENCY

SIGNING AND PAVEMENT MARKING PLAN
STA. 1549+00 TO STA. 1561+50

HORIZONTAL SCALE IN FEET
0 20
10 40

MODEL: CLX_RW_US33 - Plan 30 PAPERSIZE: 34x22 (in.) DATE: 8/27/2025 TIME: 11:01:06 AM PLTDRV: OHDOT_PDF.pltcfg PENTBL: OHDOT_Pen.tbl USER: jespelage@ljbinc.com WORKSPACE: OHDOTCEv02 WORKSET: 119387 PRODUCT: OpenRoadsDesigner 24.00.00.205
pw:\\ohiodot-pw.bentley.com:ohiodot-pw-02\Documents\01 Active Projects\District 06\Franklin\119387\401-Engineering_LJB\Traffic\Sheets\119387_TP030.dgn

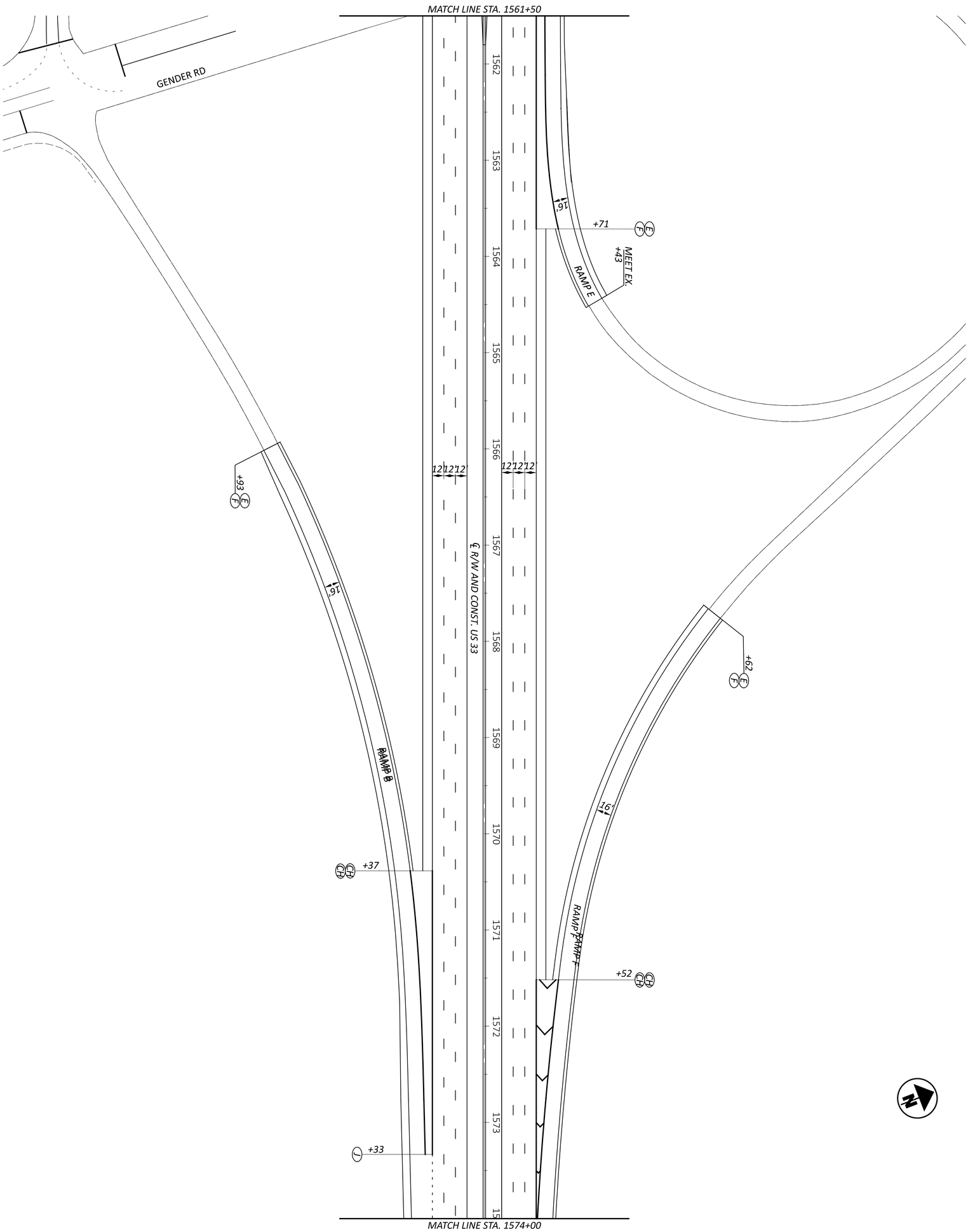

SHEET P.552	PROJECT ID 121811	REVIEWER LAS 08/15/25	DESIGNER RH	DESIGN AGENCY	SIGNING AND PAVEMENT MARKING PLAN STA. 1561+50 TO STA. 1574+00
TOTAL P.660					HORIZONTAL SCALE IN FEET 0 20 10 40

MODEL: CLX_RW_US33 - Plan 31 PAPERSIZE: 34x22 (in.) DATE: 8/27/2025 TIME: 11:01:14 AM PLTDRV: OHDOT_PDF.pltcfg PENTBL: OHDOT_Pen.tbl USER: jespelage@ljbinc.com WORKSPACE: OHDOTCEv02 WORKSET: 119387 PRODUCT: OpenRoadsDesigner 24.00.00.205
pw:\\ohiodot-pw.bentley.com:ohiodot-pw-02\Documents\01 Active Projects\District 06\Franklin\119387\401-Engineering_LJB\Traffic\Sheets\119387_TP031.dgn

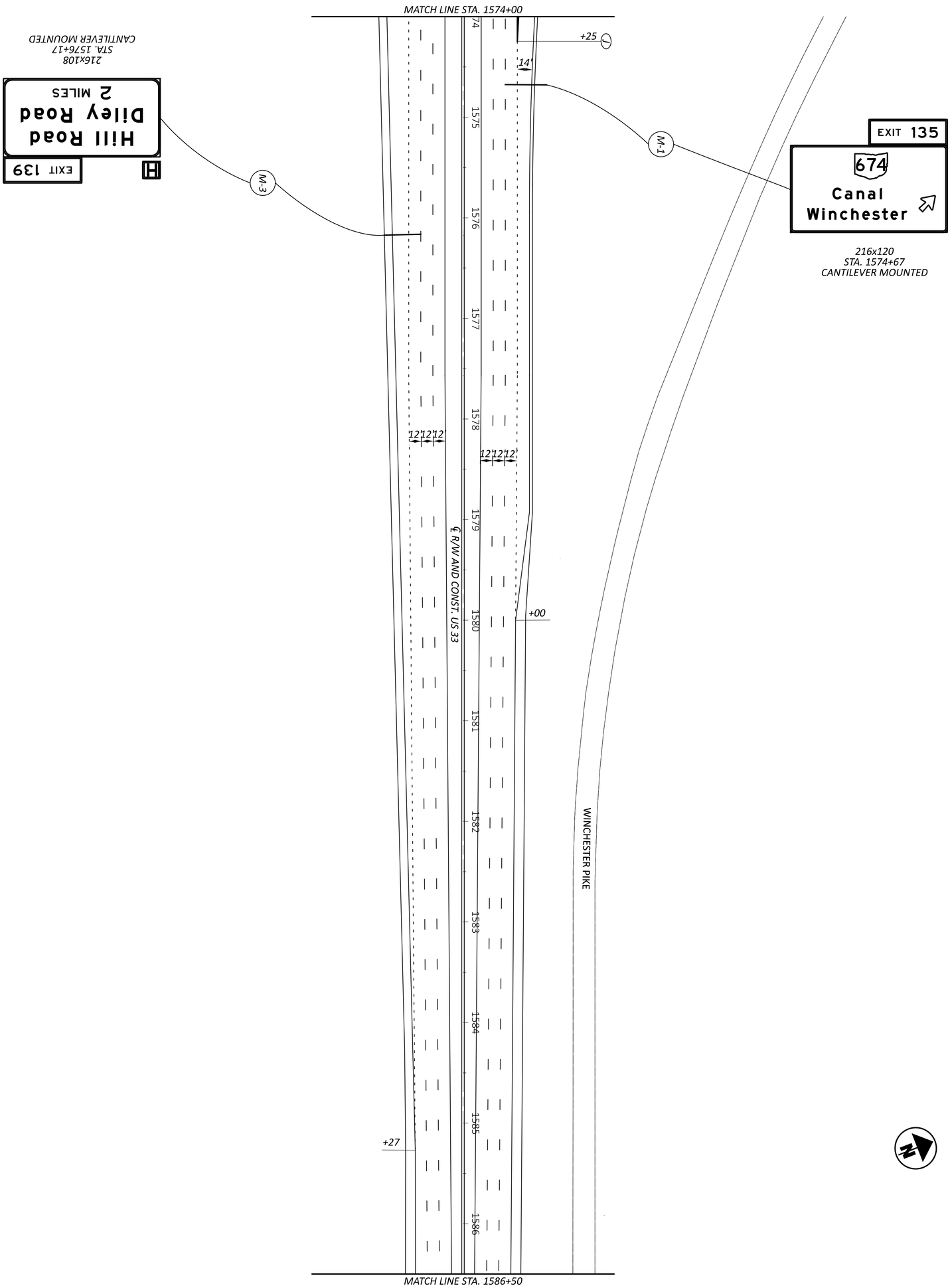

SHEET	TOTAL
P.553	P.660

PROJECT ID: 121811

REVIEWER: LAS 08/15/25

DESIGNER: RH

DESIGN AGENCY

SIGNING AND PAVEMENT MARKING PLAN
STA. 1574+00 TO STA. 1586+50

HORIZONTAL SCALE IN FEET

0 20

10 40

MODEL: CLX_RW_US33 - Plan 32 PAPERSIZE: 34x22 (in.) DATE: 8/27/2025 TIME: 11:01:22 AM PLTDRV: OHDOT_PDF.pltcfg PENTBL: OHDOT_Pen.tbl USER: jespelage@ljbinc.com WORKSPACE: OHDOTCEv02 WORKSET: 119387 PRODUCT: OpenRoadsDesigner 24.00.00.205
pw:\\ohiodot-pw.bentley.com:ohiodot-pw-02\Documents\01 Active Projects\District 06\Franklin\119387\401-Engineering_LJB\Traffic\Sheets\119387_TP032.dgn

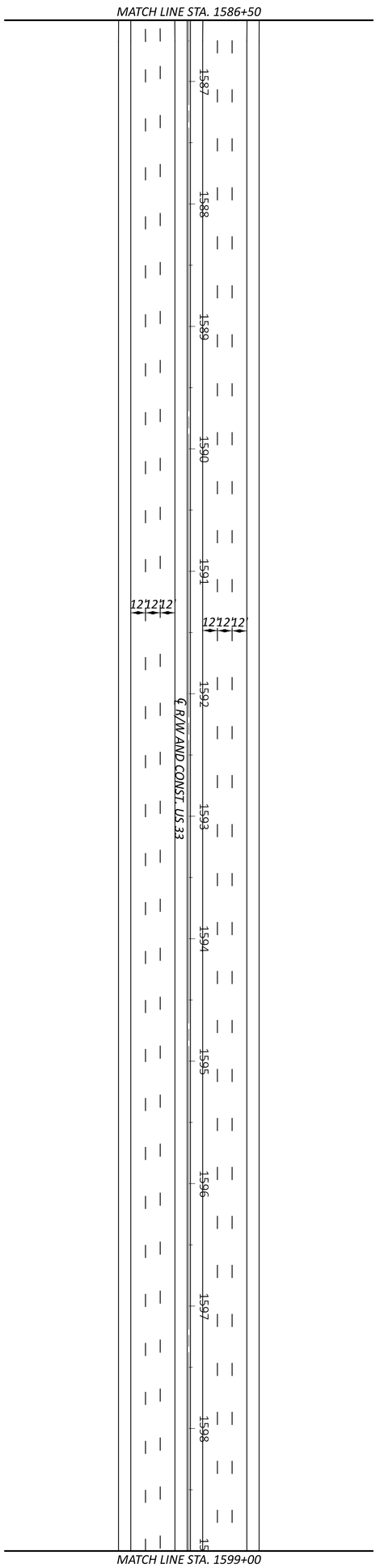

SIGNING AND PAVEMENT MARKING PLAN
STA. 1586+50 TO STA. 1599+00

HORIZONTAL SCALE IN FEET
0 20 10 40

DESIGN AGENCY

DESIGNER RH

REVIEWER LAS 08/15/25

PROJECT ID 121811

SHEET P.554 TOTAL P.660

MODEL: CLX_RW_US33 - Plan 33 PAPERSIZE: 34x22 (in.) DATE: 8/27/2025 TIME: 11:01:30 AM PLTDRV: OHDOT_PDF.pltcfg PENTBL: OHDOT_Pen.tbl USER: jespelage@ljbinc.com WORKSPACE: OHDOTCEv02 WORKSET: 119387 PRODUCT: OpenRoadsDesigner 24.00.00.205
pw:\\ohiodot-pw.bentley.com:ohiodot-pw-02\Documents\01 Active Projects\District 06\Franklin\119387\401-Engineering_LJB\Traffic\Sheets\119387_TP033.dgn

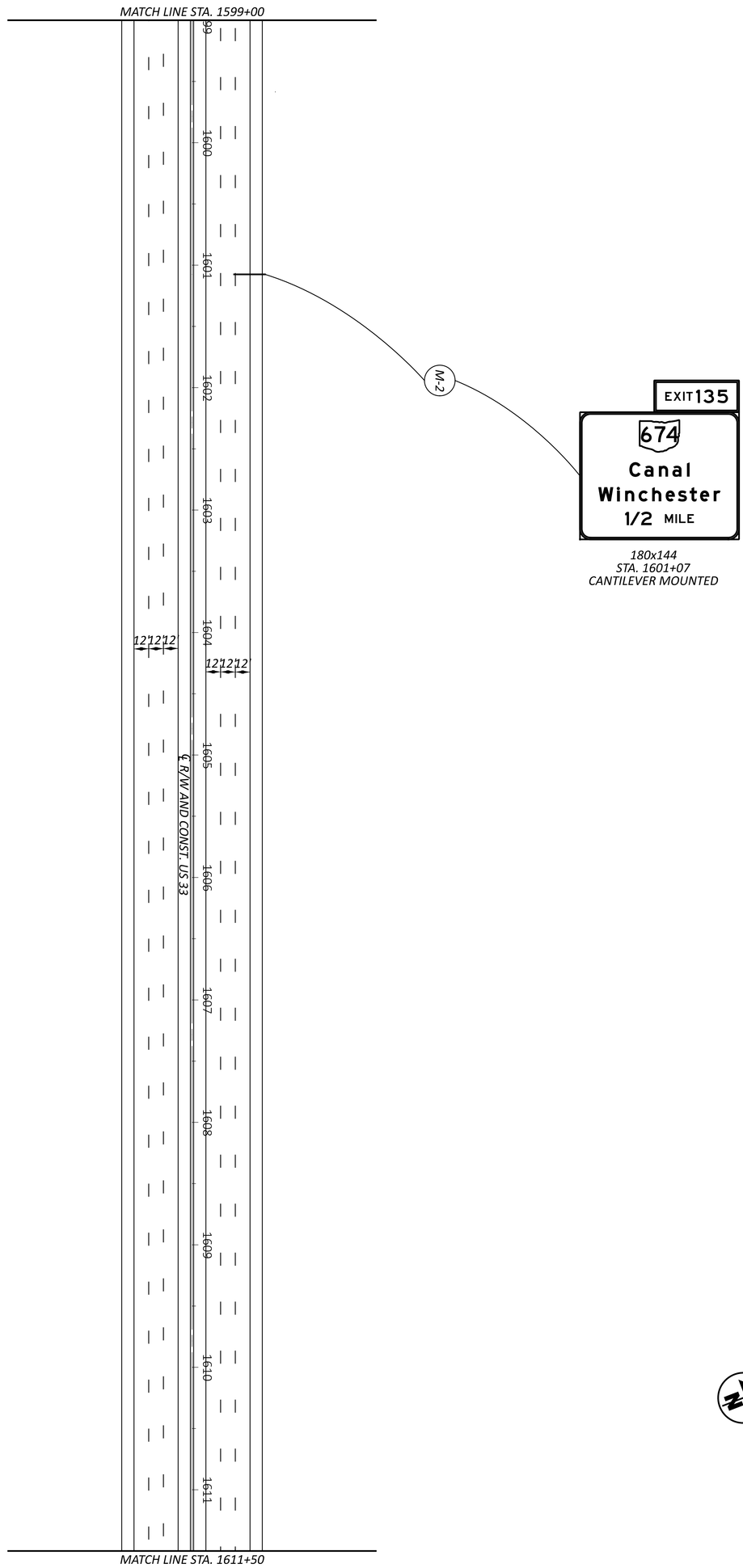

SHEET	TOTAL
P.555	P.660

PROJECT ID: 121811

REVIEWER: LAS 08/15/25

DESIGNER: RH

DESIGN AGENCY

SIGNING AND PAVEMENT MARKING PLAN
STA. 1599+00 TO STA. 1611+50

HORIZONTAL SCALE IN FEET

0 20

10 40

MODEL: CLX_RW_US33 - Plan 34 PAPERSIZE: 34x22 (in.) DATE: 8/27/2025 TIME: 11:01:38 AM PLTDRV: OHDOT_PDF.pltcfg PENTBL: OHDOT_Pen.tbl USER: jespelage@ljbinc.com WORKSPACE: OHDOTCEv02 WORKSET: 119387 PRODUCT: OpenRoadsDesigner 24.00.00.205
pw:\\ohiodot-pw.bentley.com:ohiodot-pw-02\Documents\01 Active Projects\District 06\Franklin\119387\401-Engineering_LJB\Traffic\Sheets\119387_TP034.dgn

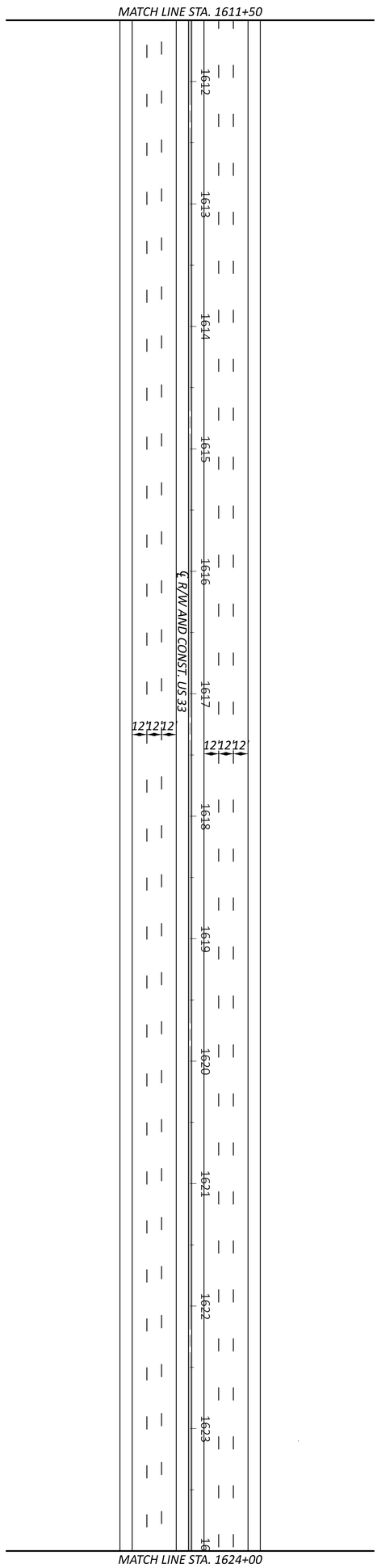

SIGNING AND PAVEMENT MARKING PLAN
STA. 1611+50 TO STA. 1624+00

HORIZONTAL SCALE IN FEET
0 20
10 40

SHEET	TOTAL
P.556	P.660

PROJECT ID: 121811

REVIEWER: LAS 08/15/25

DESIGNER: RH

DESIGN AGENCY

MODEL: CLX_RW_US33 - Plan 35 PAPERSIZE: 34x22 (in.) DATE: 8/27/2025 TIME: 11:01:45 AM PLTDRV: OHDOT_PDF.pltcfg PENTBL: OHDOT_Pen.tbl USER: jespelage@ljbinc.com WORKSPACE: OHDOTCEv02 WORKSET: 119387 PRODUCT: OpenRoadsDesigner 24.00.00.205
pw:\\ohiodot-pw.bentley.com:ohiodot-pw-02\Documents\01 Active Projects\District 06\Franklin\119387\401-Engineering_LJB\Traffic\Sheets\119387_TP035.dgn

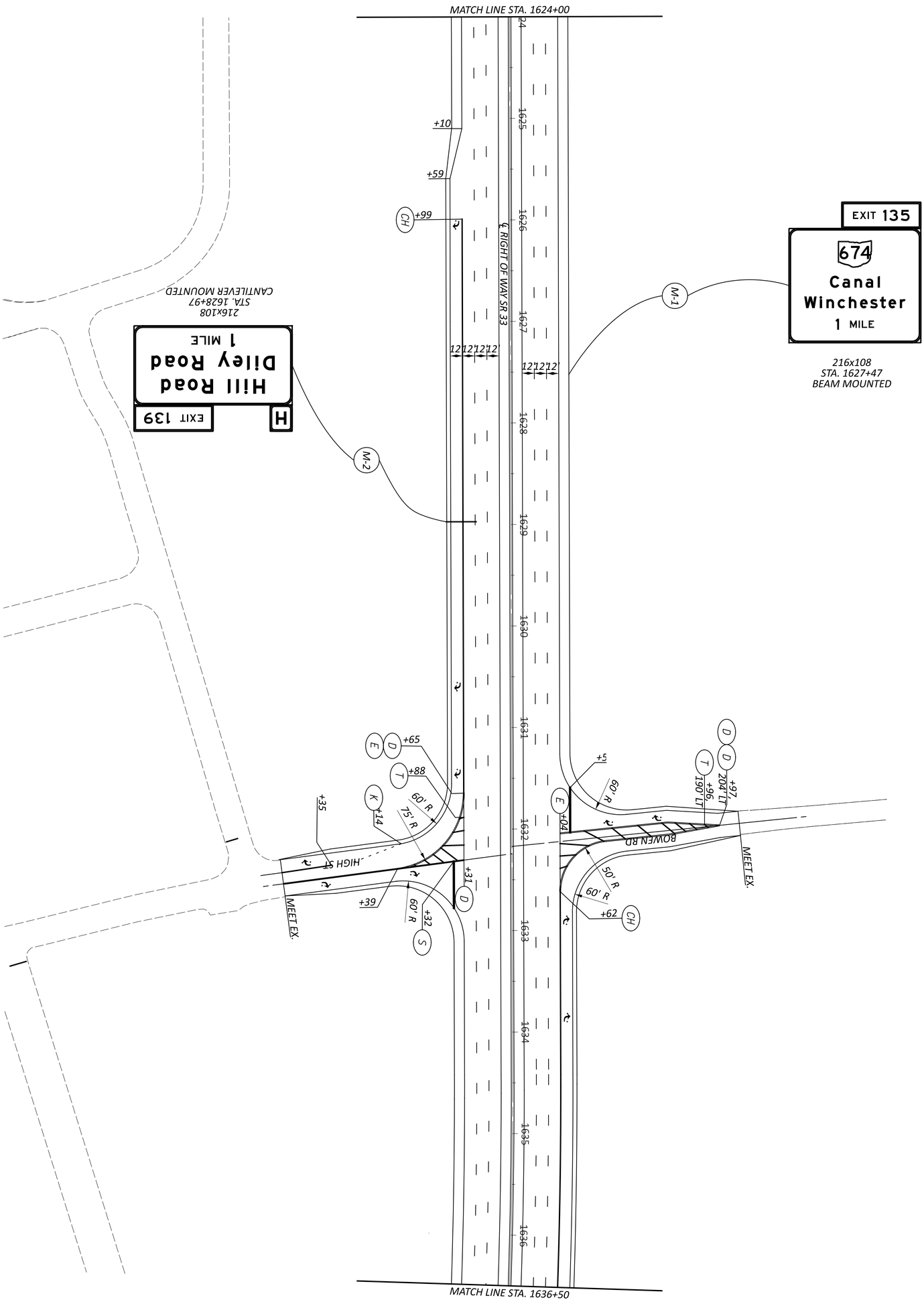

SIGNING AND PAVEMENT MARKING PLAN
STA. 1624+00 TO STA. 1636+50

HORIZONTAL SCALE IN FEET
0 20
10 40

SHEET	TOTAL	PROJECT ID	REVIEWER	DESIGNER	DESIGN AGENCY
P.557	P.660	121811	LAS 08/15/25	RH	

MODEL: CLX_RW_US33 - Plan 36 PAPERSIZE: 34x22 (in.) DATE: 8/27/2025 TIME: 11:01:52 AM PLTDRV: OHDOT_PDF.pltcfg PENTBL: OHDOT_Pen.tbl USER: jespelage@ljbinc.com WORKSPACE: OHDOTCEv02 WORKSET: 119387 PRODUCT: OpenRoadsDesigner 24.00.00.205
pw:\\ohiodot-pw.bentley.com:ohiodot-pw-02\Documents\01 Active Projects\District 06\Franklin\119387\401-Engineering_LJB\Traffic\Sheets\119387_TP036.dgn

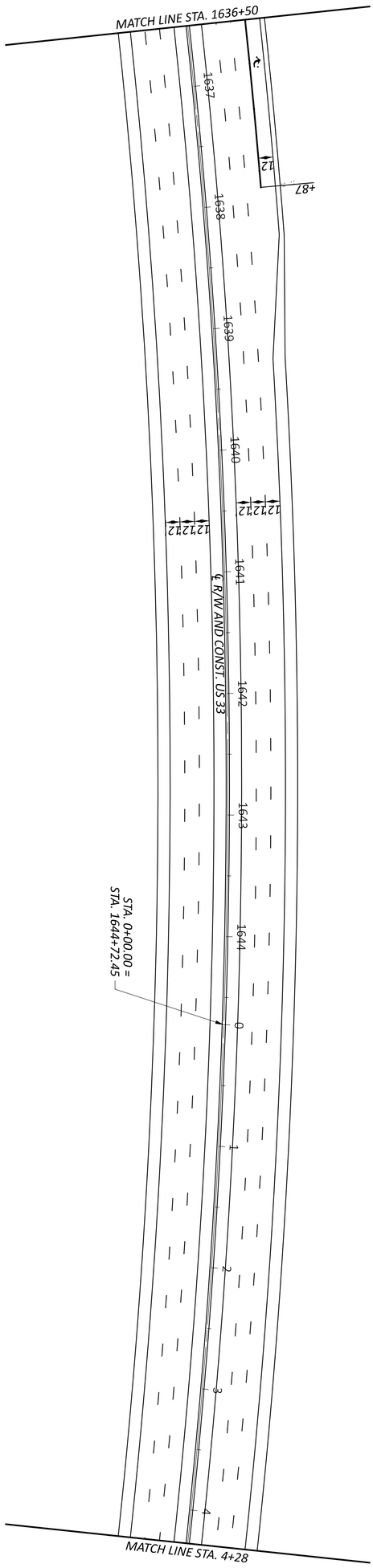

SHEET	TOTAL
P.558	P.660

PROJECT ID: 121811

REVIEWER: LAS 08/15/25

DESIGNER: RH

DESIGN AGENCY

SIGNING AND PAVEMENT MARKING PLAN
STA. 1636+50 TO STA. 4+28

HORIZONTAL SCALE IN FEET

0 20

10 40

MODEL: CLX_RW_US33 - Plan 37 PAPERSIZE: 34x22 (in.) DATE: 8/27/2025 TIME: 11:01:59 AM PLTDRV: OHDOT_PDF.pltcfg PENTBL: OHDOT_Pen.tbl USER: jespelage@ljbinc.com WORKSPACE: OHDOTCEv02 WORKSET: 119387 PRODUCT: OpenRoadsDesigner 24.00.00.205
pw:\\ohiodot-pw.bentley.com:ohiodot-pw-02\Documents\01 Active Projects\District 06\Franklin\119387\401-Engineering_LJB\Traffic\Sheets\119387_TP037.dgn

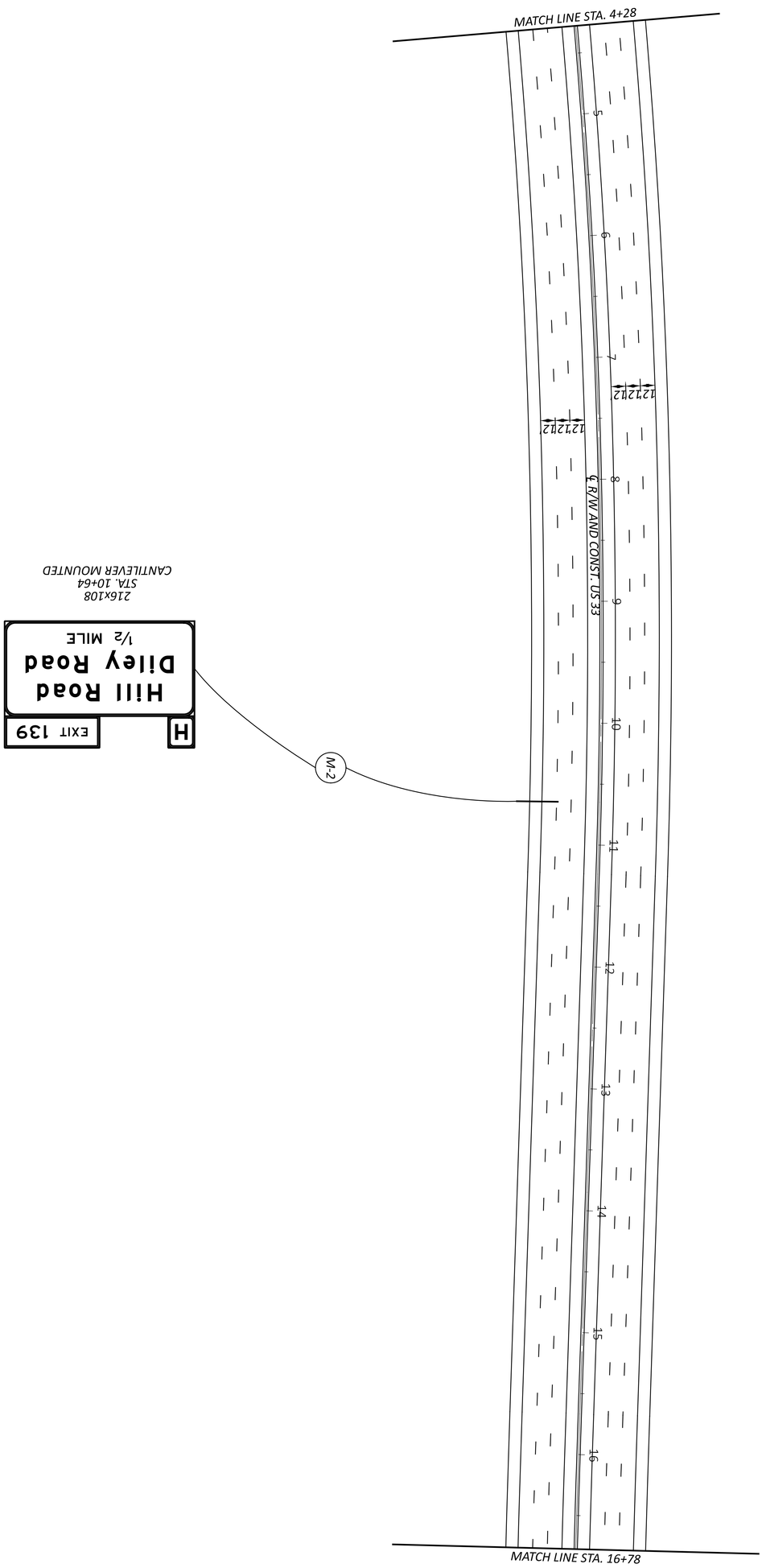

SHEET	TOTAL
P.559	P.660

PROJECT ID: 121811

REVIEWER: LAS 08/15/25

DESIGNER: RH

DESIGN AGENCY

SIGNING AND PAVEMENT MARKING PLAN
STA. 4+28 TO STA. 16+78

HORIZONTAL SCALE IN FEET

0 20

10 40

MODEL: CLX_RW_US33 - Plan 38 PAPERSIZE: 34x22 (in.) DATE: 8/27/2025 TIME: 11:02:06 AM PLTDRV: OHDOT_PDF.pltcfg PENTBL: OHDOT_Pen.tbl USER: jespelage@ljbinc.com WORKSPACE: OHDOTCEv02 WORKSET: 119387 PRODUCT: OpenRoadsDesigner 24.00.00.205
pw:\\ohiodot-pw.bentley.com:ohiodot-pw-02\Documents\01 Active Projects\District 06\Franklin\119387\401-Engineering_LJB\Traffic\Sheets\119387_TP038.dgn

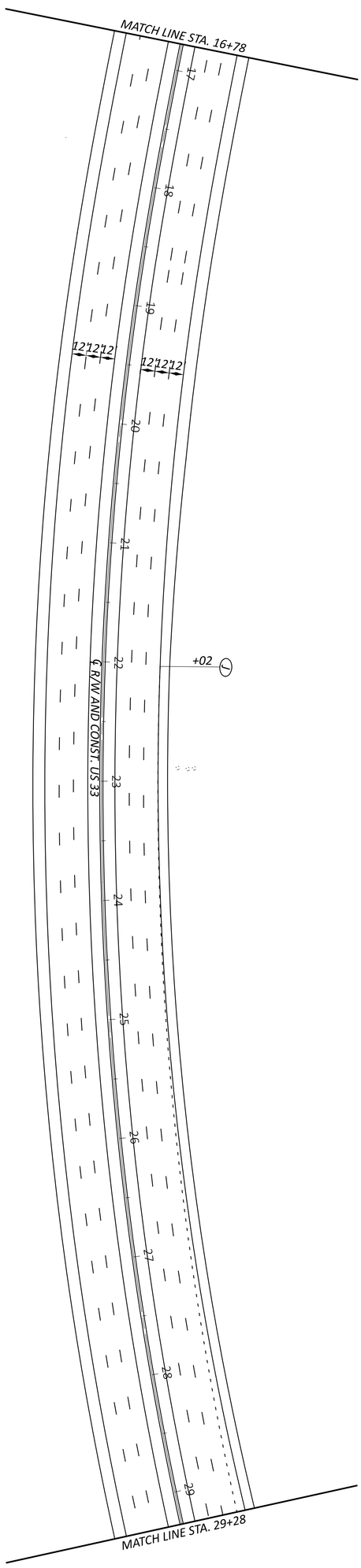

SIGNING AND PAVEMENT MARKING PLAN
STA. 16+78 TO STA. 29+28

HORIZONTAL SCALE IN FEET
0 20
10 40

SHEET	TOTAL
P.560	P.660

PROJECT ID: 121811

REVIEWER: LAS 08/15/25

DESIGNER: RH

DESIGN AGENCY

MODEL: CLX_RW_US33 - Plan 39 PAPERSIZE: 34x22 (in.) DATE: 8/27/2025 TIME: 11:02:14 AM PLTDRV: OHDOT_PDF.pltcfg PENTBL: OHDOT_Pen.tbl USER: jespelage@ljbinc.com WORKSPACE: OHDOTCEv02 WORKSET: 119387 PRODUCT: OpenRoadsDesigner 24.00.00.205
pw:\\ohiodot-pw.bentley.com:ohiodot-pw-02\Documents\01 Active Projects\District 06\Franklin\119387\401-Engineering_LJB\Traffic\Sheets\119387_TP039.dgn

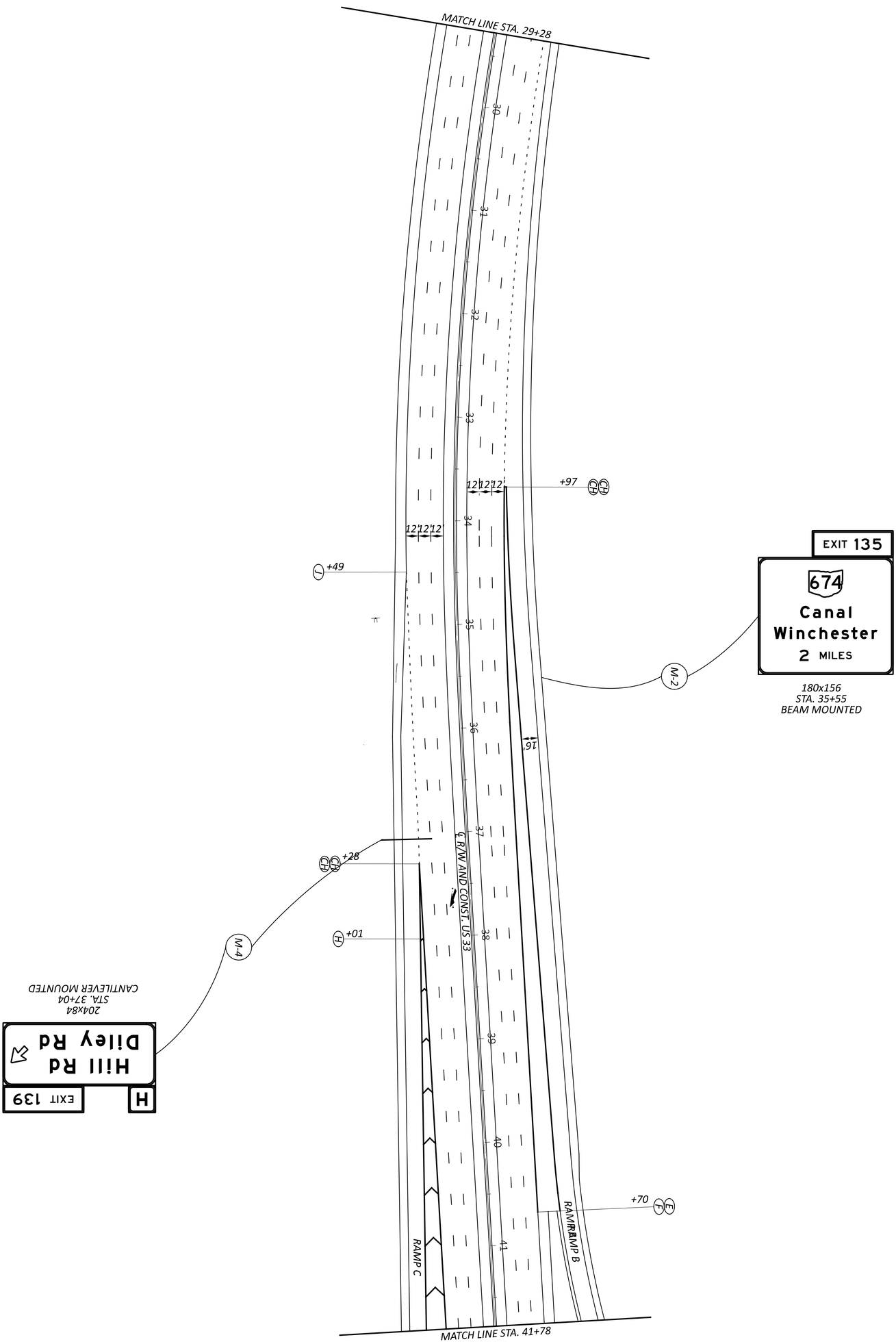

DESIGNER	REVIEWER	PROJECT ID	SHEET	TOTAL
RH	LAS 08/15/25	121811	P.561	P.660

DESIGN AGENCY

SIGNING AND PAVEMENT MARKING PLAN
STA. 29+28 TO STA. 41+78

HORIZONTAL SCALE IN FEET
0 20
10 40

MODEL: CLX_RW_US33 - Plan 40 PAPERSIZE: 34x22 (in.) DATE: 8/27/2025 TIME: 11:02:21 AM PLTDRV: OHDOT_PDF.pltcfg PENTBL: OHDOT_Pen.tbl USER: jespelage@ljbinc.com WORKSPACE: OHDOTCEv02 WORKSET: 119387 PRODUCT: OpenRoadsDesigner 24.00.00.205
pw:\\ohiodot-pw.bentley.com:ohiodot-pw-02\Documents\01 Active Projects\District 06\Franklin\119387\401-Engineering_LJB\Traffic\Sheets\119387_TP040.dgn

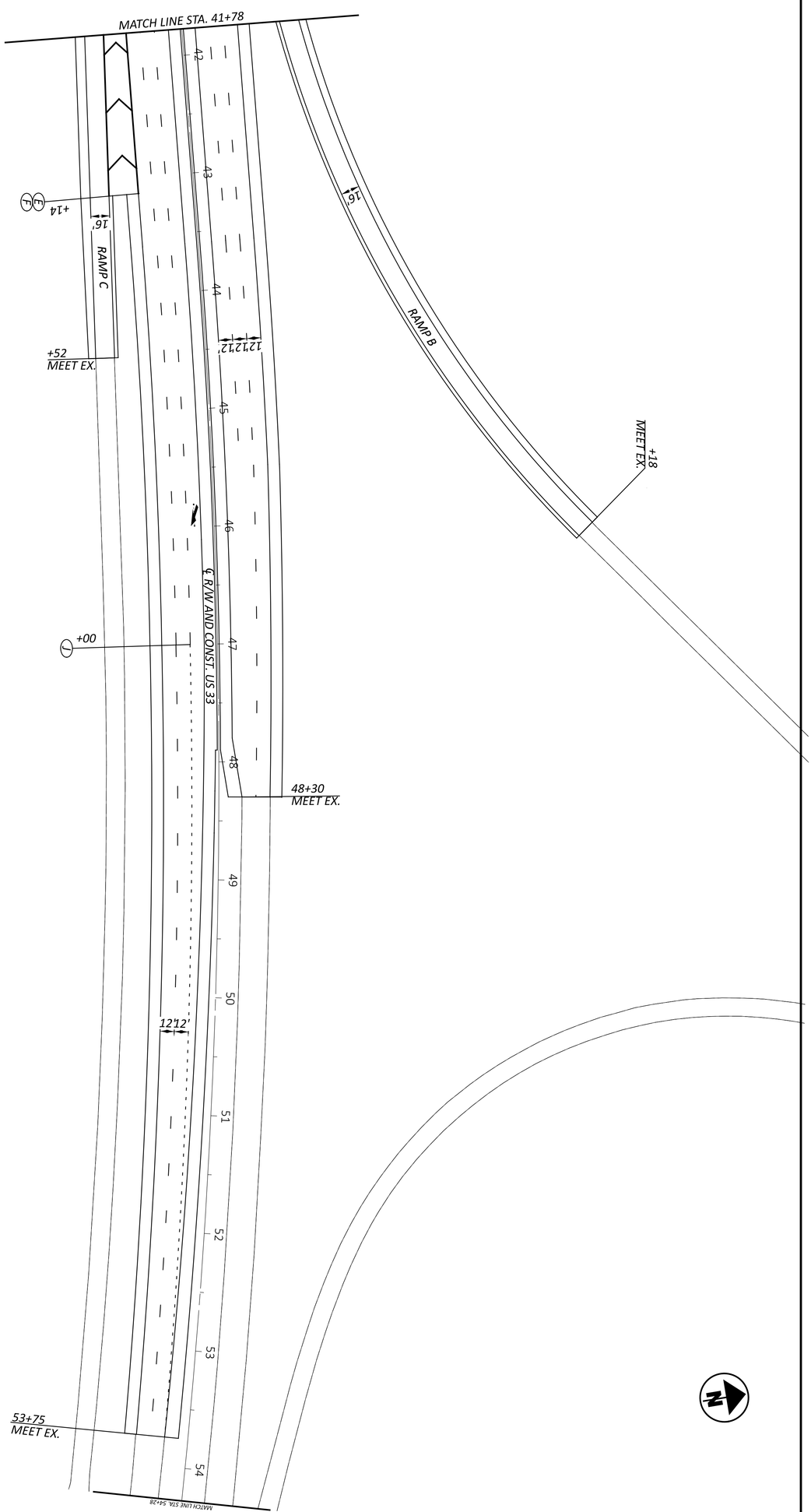

SIGNING AND PAVEMENT MARKING PLAN
STA. 41+78 TO STA. 54+28

HORIZONTAL SCALE IN FEET
0 20
10 40

SHEET	TOTAL
P.562	P.660

PROJECT ID: 121811

REVIEWER: LAS 08/15/25

DESIGNER: RH

DESIGN AGENCY

MODEL: CLX_RW_US33 - Plan 41 PAPERSIZE: 34x22 (in.) DATE: 8/27/2025 TIME: 11:02:28 AM PLTDRV: OHDOT_PDF.pltcfg PENTBL: OHDOT_Pen.tbl USER: jespelage@ljbinc.com WORKSPACE: OHDOTCEv02 WORKSET: 119387 PRODUCT: OpenRoadsDesigner 24.00.00.205
pw:\\ohiodot-pw.bentley.com:ohiodot-pw-02\Documents\01 Active Projects\District 06\Franklin\119387\401-Engineering_LJB\Traffic\Sheets\119387_TP041.dgn

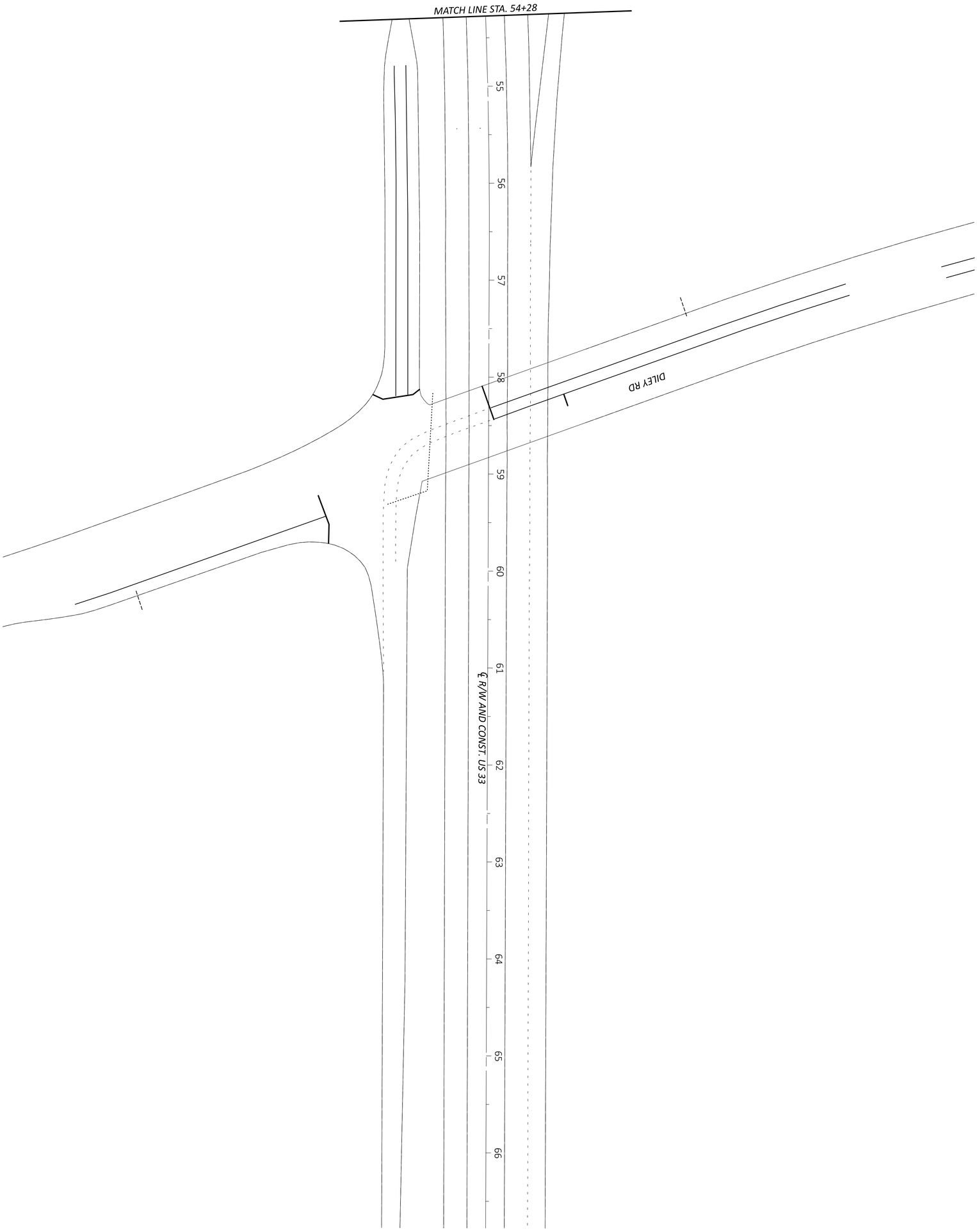

SHEET	TOTAL
P.563	P.660

PROJECT ID: 121811

REVIEWER: LAS 08/15/25

DESIGNER: RH

DESIGN AGENCY

SIGNING AND PAVEMENT MARKING PLAN
STA. 54+28 TO STA. 55+43.11

HORIZONTAL SCALE IN FEET

0 20

10 40

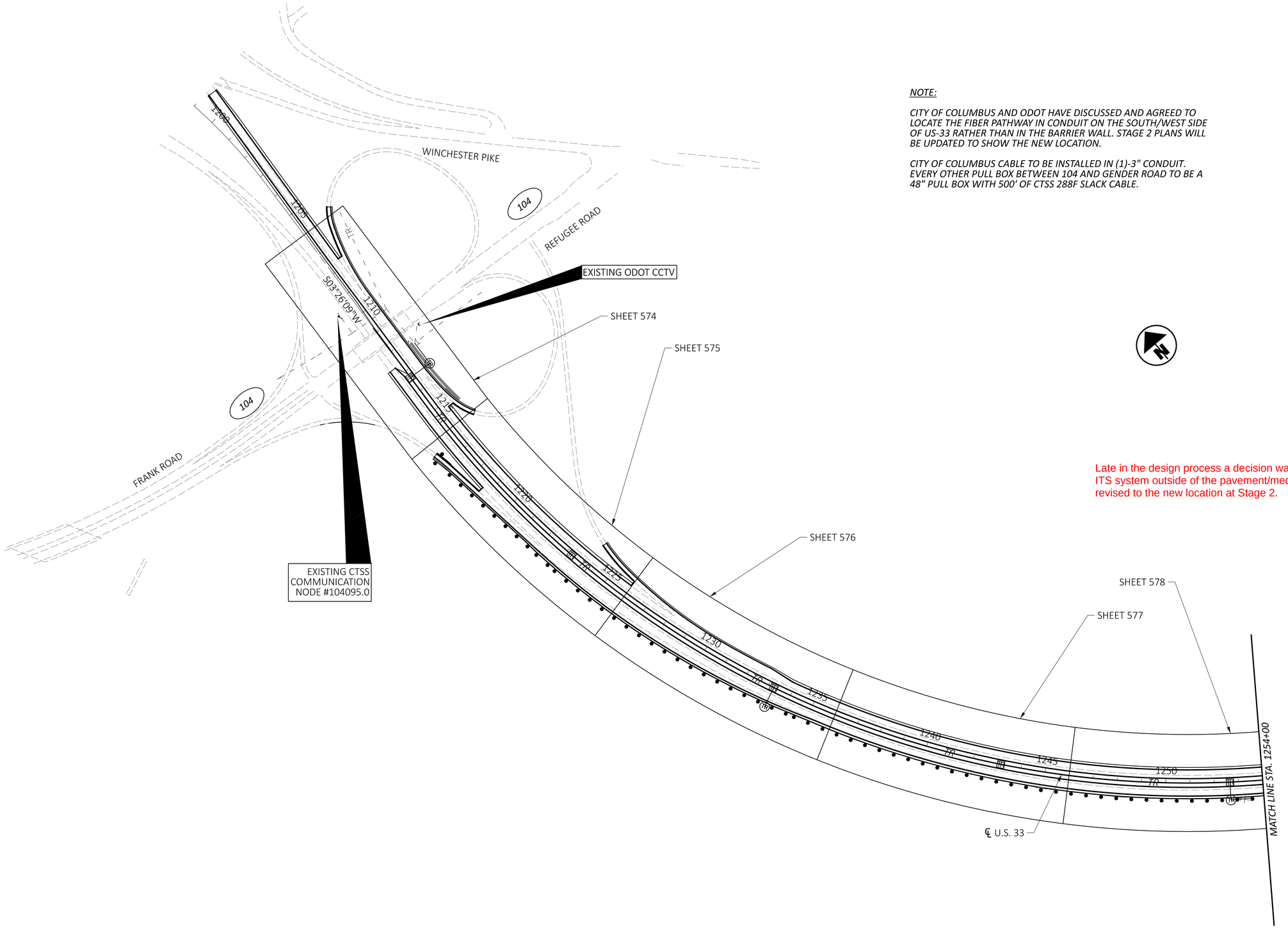

NOTE:

CITY OF COLUMBUS AND ODOT HAVE DISCUSSED AND AGREED TO LOCATE THE FIBER PATHWAY IN CONDUIT ON THE SOUTH/WEST SIDE OF US-33 RATHER THAN IN THE BARRIER WALL. STAGE 2 PLANS WILL BE UPDATED TO SHOW THE NEW LOCATION.

CITY OF COLUMBUS CABLE TO BE INSTALLED IN (1)-3" CONDUIT. EVERY OTHER PULL BOX BETWEEN 104 AND GENDER ROAD TO BE A 48" PULL BOX WITH 500' OF CTSS 288F SLACK CABLE.

Late in the design process a decision was made to locate the ITS system outside of the pavement/median. The design will be revised to the new location at Stage 2.

HORIZONTAL SCALE IN FEET
0 100 200 400

ITS PLAN
SCHEMATIC OVERVIEW

DESIGN AGENCY
HNTB

DESIGNER ASEP
REVIEWER NRS 08/14/25
PROJECT ID 119387
SHEET P.564 TOTAL P.660

FRA-33-24.76

MODEL: CLX_RW_US33 - Plan 1 [Sheet] PAPERSIZE: 34x22 (in.) DATE: 8/20/2025 TIME: 10:45:14 AM PLTDRV: OHDOT_PDF.pltcfg PENTBL: OHDOT_Pen.tbl USER: apendleton@hntb.com WORKSPACE: OHDOTCEx02 WORKSET: 119387 PRODUCT: OpenRoadsDesigner 24.00.00.205
pw:\\ohiodot-pw.bentley.com:ohiodot-pw-02\Documents\01 Active Projects\District 06\Franklin\119387\A03-Engineering_HNTB\Signals\Sheets\119387_GB001.dgn

NOTE:

CITY OF COLUMBUS AND ODOT HAVE DISCUSSED AND AGREED TO LOCATE THE FIBER PATHWAY IN CONDUIT ON THE SOUTH/WEST SIDE OF US-33 RATHER THAN IN THE BARRIER WALL. STAGE 2 PLANS WILL BE UPDATED TO SHOW THE NEW LOCATION.

CITY OF COLUMBUS CABLE TO BE INSTALLED IN (1)-3" CONDUIT. EVERY OTHER PULL BOX BETWEEN 104 AND GENDER ROAD TO BE A 48" PULL BOX WITH 500' OF CTSS 288F SLACK CABLE.

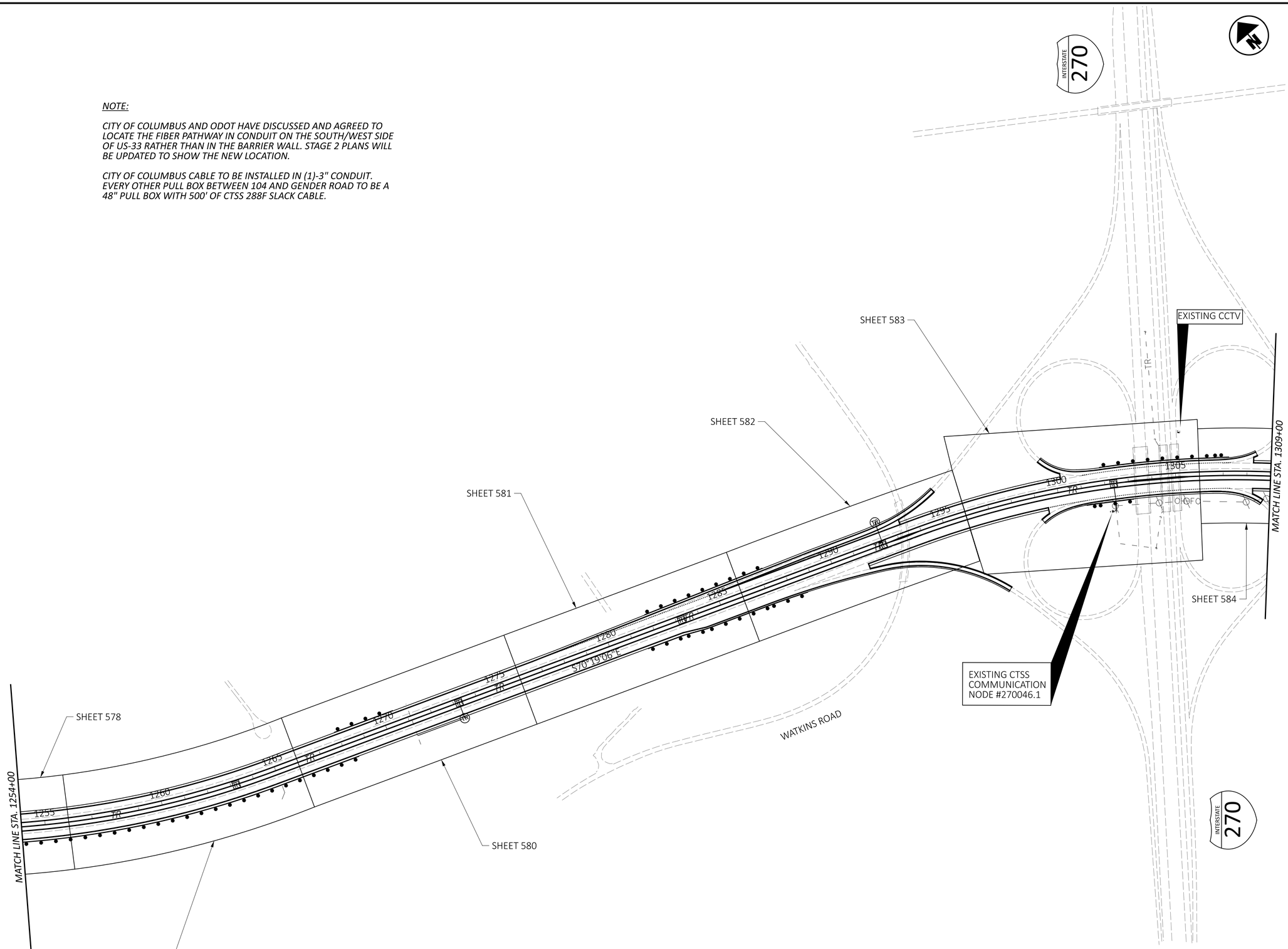

HORIZONTAL SCALE IN FEET
0 100 200 400

ITS PLAN
SCHEMATIC OVERVIEW

DESIGN AGENCY
HNTB

DESIGNER ASEP
REVIEWER NRS 08/14/25
PROJECT ID 119387
SHEET P.565 TOTAL P.660

FRA-33-24.76

MODEL: CLX_RW_U533 - Plan 2 [Sheet] PAPERSIZE: 34x22 (in.) DATE: 8/20/2025 TIME: 10:45:26 AM PLTDRV: OHDOT_PDF.pltcfg PENTBL: OHDOT_Pen.tbl USER: apendleton@hntb.com WORKSPACE: OHDOTCEx02 WORKSET: 119387 PRODUCT: OpenRoadsDesigner 24.00.00.205
pw:\\ohiodot-pw.bentley.com:ohiodot-pw-02\Documents\01 Active Projects\District 06\Franklin\119387\403-Engineering_ HNTB\Signals\Sheets\119387_GB001.dgn

NOTE:

CITY OF COLUMBUS AND ODOT HAVE DISCUSSED AND AGREED TO LOCATE THE FIBER PATHWAY IN CONDUIT ON THE SOUTH/WEST SIDE OF US-33 RATHER THAN IN THE BARRIER WALL. STAGE 2 PLANS WILL BE UPDATED TO SHOW THE NEW LOCATION.

CITY OF COLUMBUS CABLE TO BE INSTALLED IN (1)-3" CONDUIT. EVERY OTHER PULL BOX BETWEEN 104 AND GENDER ROAD TO BE A 48" PULL BOX WITH 500' OF CTSS 288F SLACK CABLE.

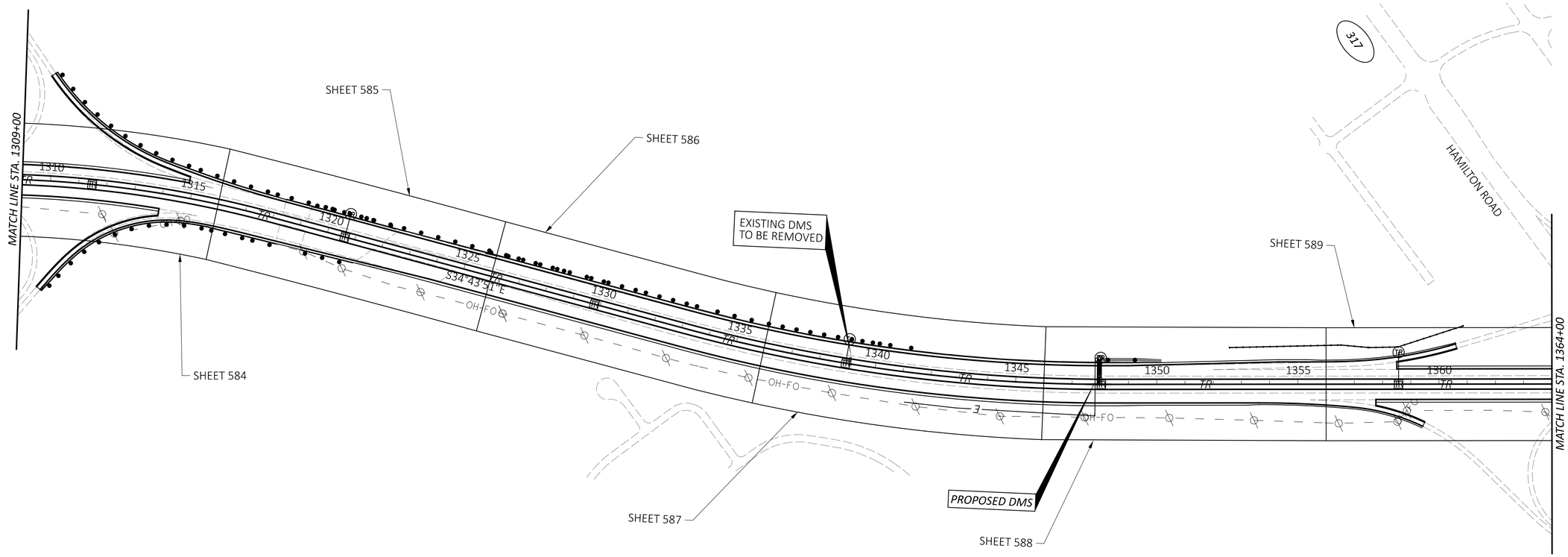

HORIZONTAL SCALE IN FEET
0 100 200 400

ITS PLAN
SCHEMATIC OVERVIEW

DESIGN AGENCY
HNTB

DESIGNER ASEP
REVIEWER NRS 08/14/25
PROJECT ID 119387
SHEET P.566 TOTAL P.660

FRA-33-24.76

MODEL: CLK_RW_US33 - Plan 3 [Sheet] PAPERSIZE: 34x22 (in.) DATE: 8/20/2025 TIME: 10:45:28 AM PLTDRV: OHDOT_PDF.pltcfg PENTBL: OHDOT_Pen.tbl USER: apendleton@hntb.com WORKSPACE: OHDOTCEv02 WORKSET: 119387 PRODUCT: OpenRoadsDesigner 24.00.00.205
pw:\\ohiodot-pw.bentley.com:ohiodot-pw-02\Documents\01 Active Projects\District 06\Franklin\119387\403-Engineering_HNTB\Signals\Sheets\119387_GB001.dgn

NOTE:

CITY OF COLUMBUS AND ODOT HAVE DISCUSSED AND AGREED TO LOCATE THE FIBER PATHWAY IN CONDUIT ON THE SOUTH/WEST SIDE OF US-33 RATHER THAN IN THE BARRIER WALL. STAGE 2 PLANS WILL BE UPDATED TO SHOW THE NEW LOCATION.

CITY OF COLUMBUS CABLE TO BE INSTALLED IN (1)-3" CONDUIT. EVERY OTHER PULL BOX BETWEEN 104 AND GENDER ROAD TO BE A 48" PULL BOX WITH 500' OF CTSS 288F SLACK CABLE.

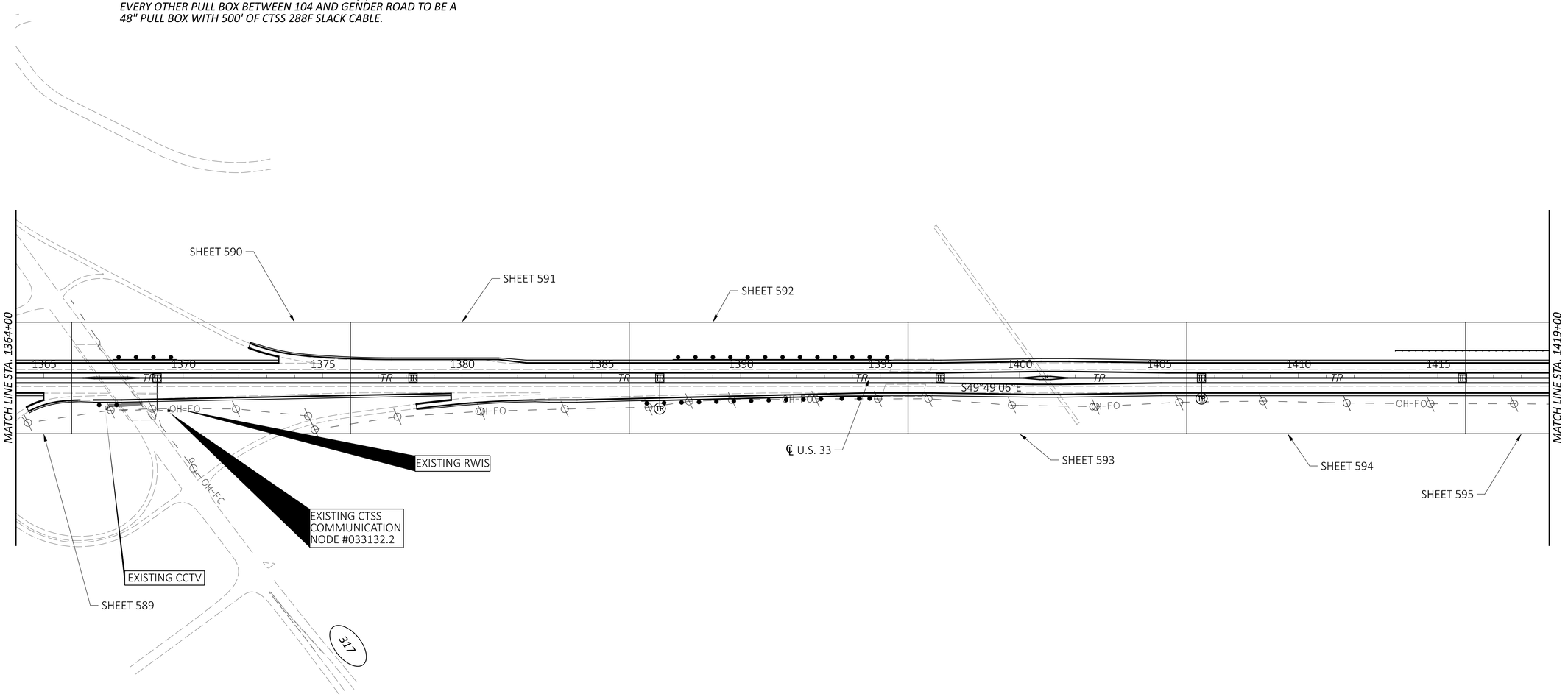

HORIZONTAL SCALE IN FEET
0 100 200 400

ITS PLAN
SCHEMATIC OVERVIEW

DESIGN AGENCY
HNTB

DESIGNER ASEP
REVIEWER NRS 08/14/25
PROJECT ID 119387
SHEET P.567 TOTAL P.660

FRA-33-24.76

MODEL: CLK_RW_US33 - Plan 4 [Sheet] PAPERSIZE: 34x22 (in.) DATE: 8/20/2025 TIME: 10:45:29 AM PLTDRV: OHDOT_PDF.pltcfg PENTBL: OHDOT_Pen.tbl USER: apendleton@hntb.com WORKSPACE: OHDOTCEx02 WORKSET: 119387 PRODUCT: OpenRoadsDesigner 24.00.00.205
pw:\\ohiodot-pw.bentley.com:ohiodot-pw-02\Documents\01 Active Projects\District 06\Franklin\119387\403-Engineering_HNTB\Signals\Sheets\119387_GB001.dgn

NOTE:

CITY OF COLUMBUS AND ODOT HAVE DISCUSSED AND AGREED TO LOCATE THE FIBER PATHWAY IN CONDUIT ON THE SOUTH/WEST SIDE OF US-33 RATHER THAN IN THE BARRIER WALL. STAGE 2 PLANS WILL BE UPDATED TO SHOW THE NEW LOCATION.

CITY OF COLUMBUS CABLE TO BE INSTALLED IN (1)-3" CONDUIT. EVERY OTHER PULL BOX BETWEEN 104 AND GENDER ROAD TO BE A 48" PULL BOX WITH 500' OF CTSS 288F SLACK CABLE.

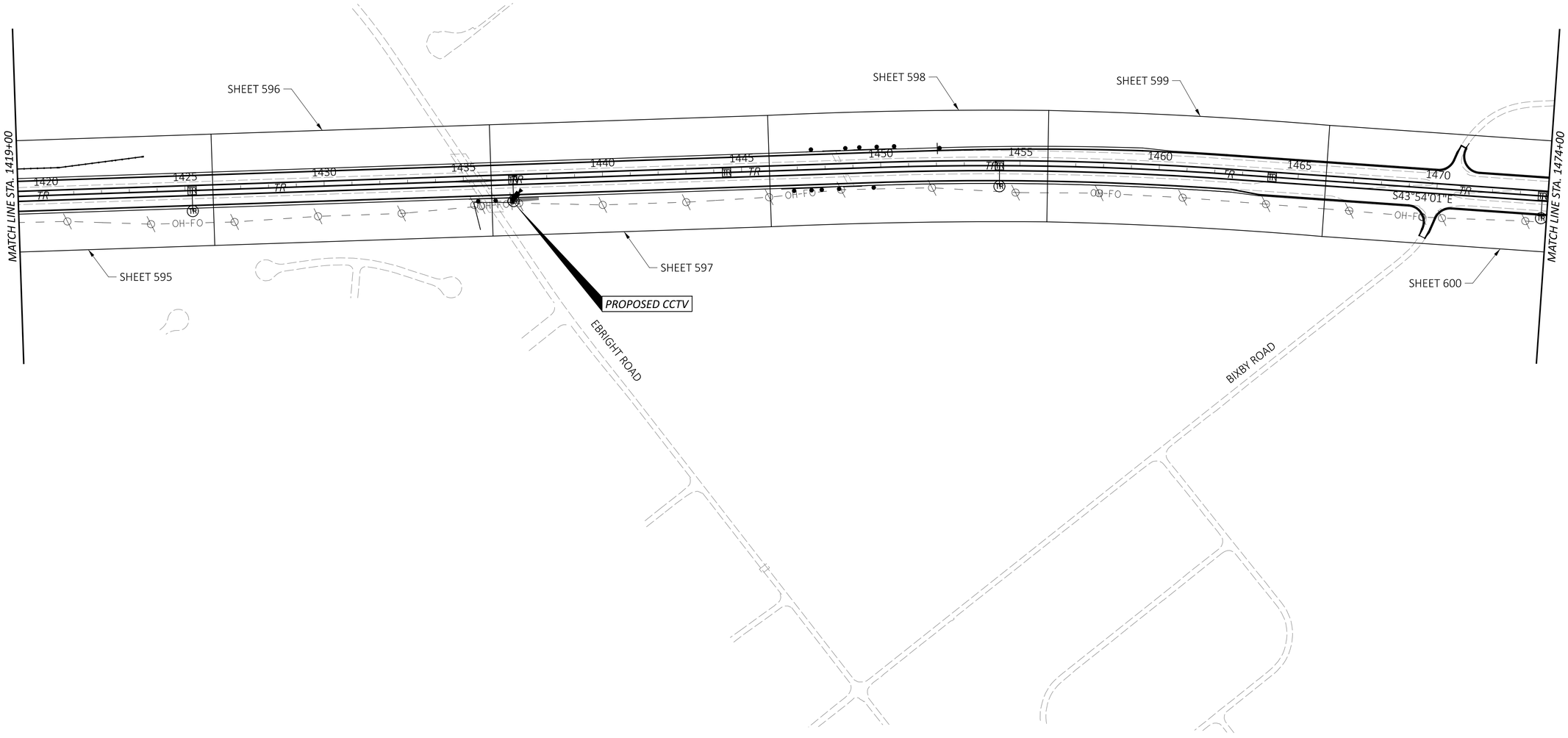

HORIZONTAL SCALE IN FEET
0 100 200 400

ITS PLAN
SCHEMATIC OVERVIEW

DESIGN AGENCY
HNTB

DESIGNER ASEP
REVIEWER NRS 08/14/25
PROJECT ID 119387
SHEET P.568 TOTAL P.660

FRA-33-24.76

MODEL: CLX_RW_US33 - Plan 5 [Sheet] PAPERSIZE: 34x22 (in.) DATE: 8/20/2025 TIME: 10:45:30 AM PLTDRV: OHDOT_PDF.pltcfg PENTBL: OHDOT_Pen.tbl USER: apendleton@hntb.com WORKSPACE: OHDOTCEx02 WORKSET: 119387 PRODUCT: OpenRoadsDesigner 24.00.00.205
pw:\\ohiodot-pw.bentley.com:ohiodot-pw-02\Documents\01 Active Projects\District 06\Franklin\119387\403-Engineering_HNTB\Signals\Sheets\119387_GB001.dgn

NOTE:

CITY OF COLUMBUS AND ODOT HAVE DISCUSSED AND AGREED TO LOCATE THE FIBER PATHWAY IN CONDUIT ON THE SOUTH/WEST SIDE OF US-33 RATHER THAN IN THE BARRIER WALL. STAGE 2 PLANS WILL BE UPDATED TO SHOW THE NEW LOCATION.

CITY OF COLUMBUS CABLE TO BE INSTALLED IN (1)-3" CONDUIT. EVERY OTHER PULL BOX BETWEEN 104 AND GENDER ROAD TO BE A 48" PULL BOX WITH 500' OF CTSS 288F SLACK CABLE.

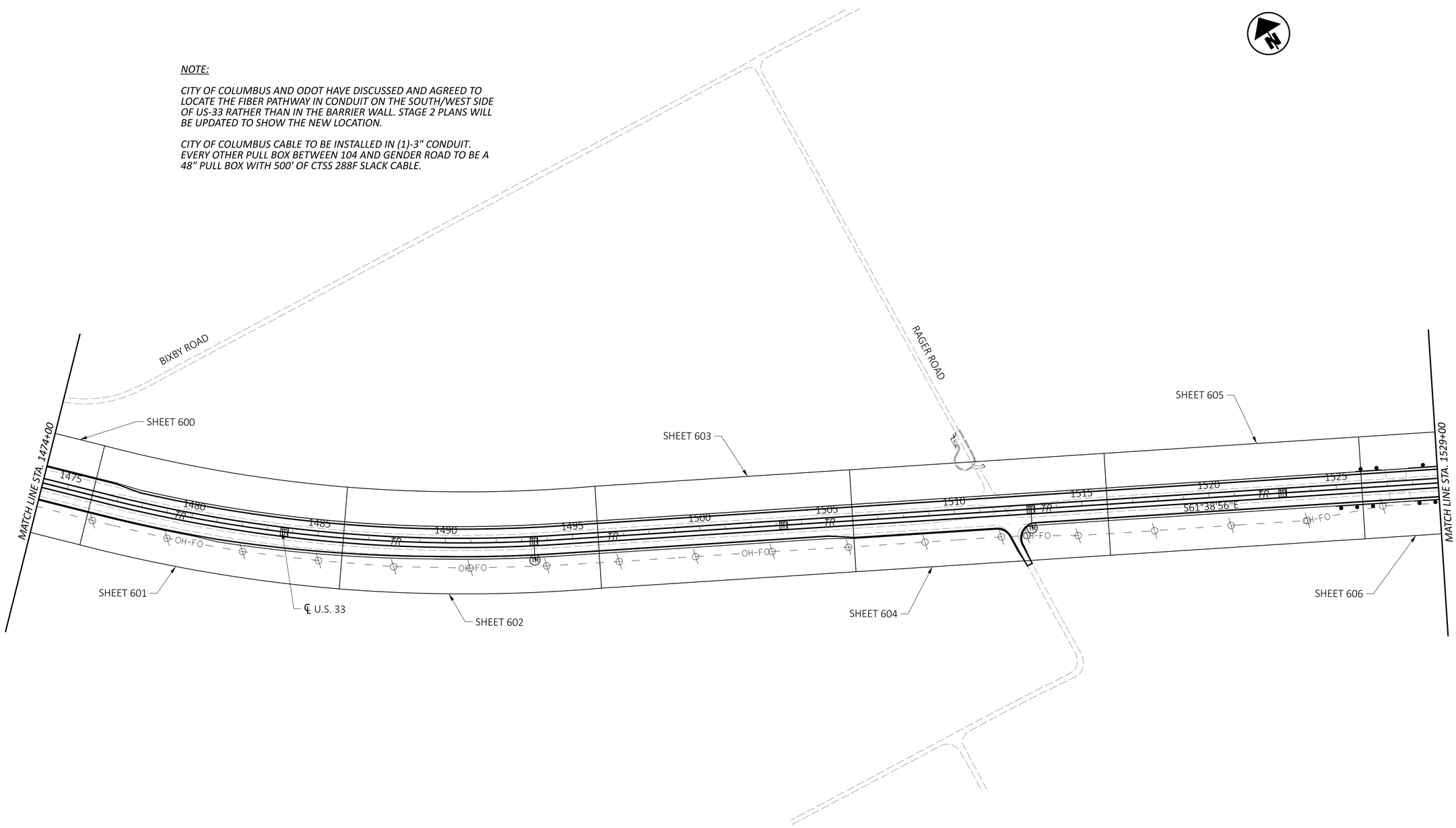

HORIZONTAL SCALE IN FEET
0 100 200 400

ITS PLAN
SCHEMATIC OVERVIEW

FRA-33-24.76

MODEL: CLX_RW_US33 - Plan 6 [Sheet] PAPERSIZE: 34x22 (in.) DATE: 8/20/2025 TIME: 10:45:32 AM PLTDRV: OHDOT_PDF.pltcfg PENTBL: OHDOT_Pen.tbl USER: apendleton@hntb.com WORKSPACE: OHDOTCEx02 WORKSET: 119387 PRODUCT: OpenRoadsDesigner 24.00.00.205
pw:\\ohiodot-pw.bentley.com:ohiodot-pw-02\Documents\01 Active Projects\District 06\Franklin\119387\403-Engineering_HNTB\Signals\Sheets\119387_GB001.dgn

DESIGN AGENCY
HNTB

DESIGNER ASEP
REVIEWER NRS 08/14/25
PROJECT ID 119387
SHEET P.569 TOTAL P.660

NOTE:

CITY OF COLUMBUS AND ODOT HAVE DISCUSSED AND AGREED TO LOCATE THE FIBER PATHWAY IN CONDUIT ON THE SOUTH/WEST SIDE OF US-33 RATHER THAN IN THE BARRIER WALL. STAGE 2 PLANS WILL BE UPDATED TO SHOW THE NEW LOCATION.

CITY OF COLUMBUS CABLE TO BE INSTALLED IN (1)-3" CONDUIT. EVERY OTHER PULL BOX BETWEEN 104 AND GENDER ROAD TO BE A 48" PULL BOX WITH 500' OF CTSS 288F SLACK CABLE.

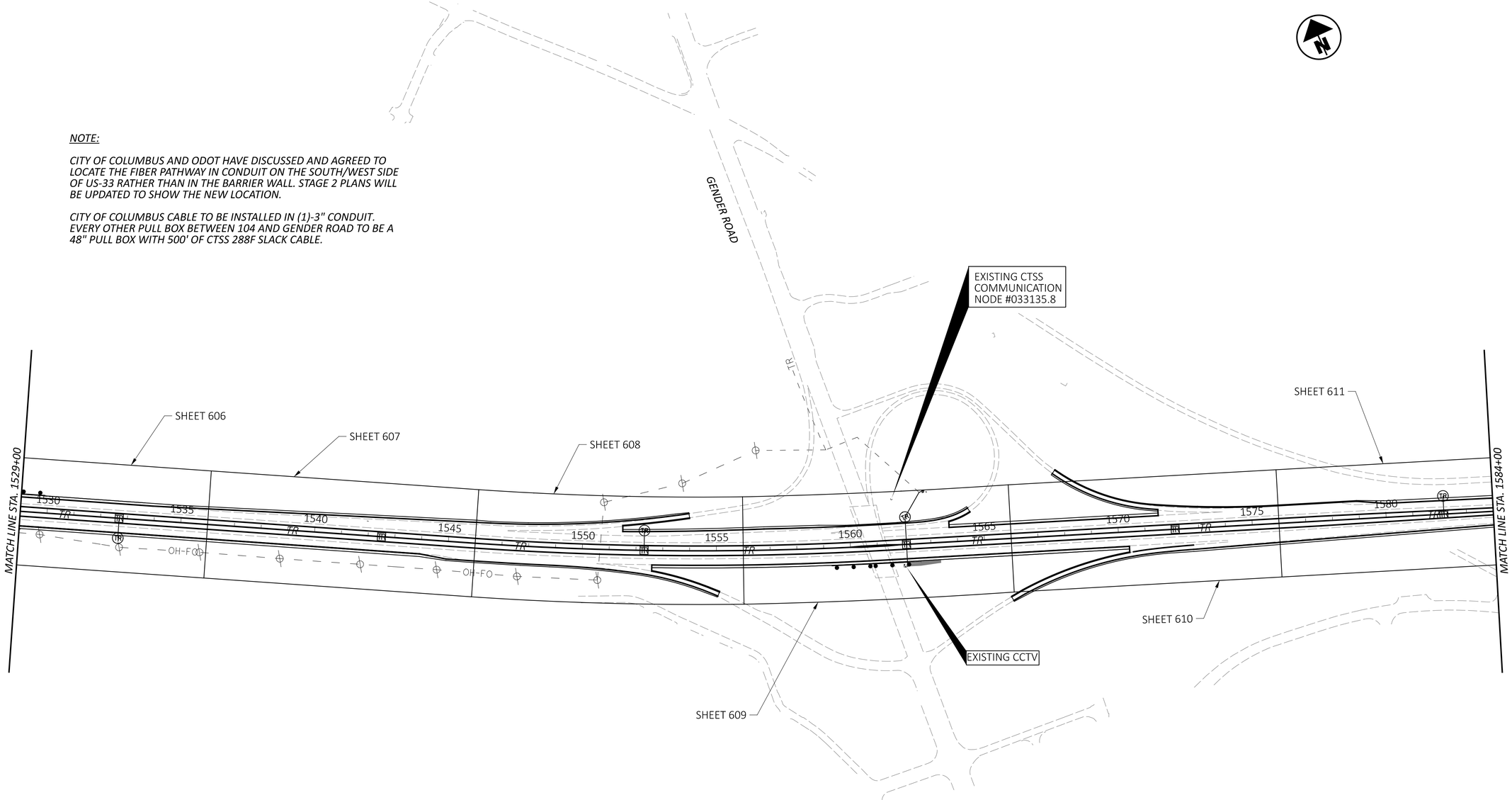

HORIZONTAL SCALE IN FEET
0 100 200 400

ITS PLAN
SCHEMATIC OVERVIEW

DESIGN AGENCY
HNTB

DESIGNER ASEP
REVIEWER NRS 08/14/25
PROJECT ID 119387
SHEET P.570 TOTAL P.660

FRA-33-24.76

MODEL: CLX_RW_U533 - Plan 7 [Sheet] PAPERSIZE: 34x22 (in.) DATE: 8/20/2025 TIME: 10:45:33 AM PLTDRV: OHDOT_PDF.pltcfg PENTBL: OHDOT_Pen.tbl USER: apendleton@hntb.com WORKSPACE: OHDOTCEx02 WORKSET: 119387 PRODUCT: OpenRoadsDesigner 24.00.00.205
pw:\\ohiodot-pw.bentley.com:ohiodot-pw-02\Documents\01 Active Projects\District 06\Franklin\119387\403-Engineering_HNTB\Signals\Sheets\119387_GB001.dgn

NOTE:

CITY OF COLUMBUS AND ODOT HAVE DISCUSSED AND AGREED TO LOCATE THE FIBER PATHWAY IN CONDUIT ON THE SOUTH/WEST SIDE OF US-33 RATHER THAN IN THE BARRIER WALL. STAGE 2 PLANS WILL BE UPDATED TO SHOW THE NEW LOCATION.

CITY OF COLUMBUS CABLE TO BE INSTALLED IN (1)-3" CONDUIT. EVERY OTHER PULL BOX BETWEEN 104 AND GENDER ROAD TO BE A 48" PULL BOX WITH 500' OF CTSS 288F SLACK CABLE.

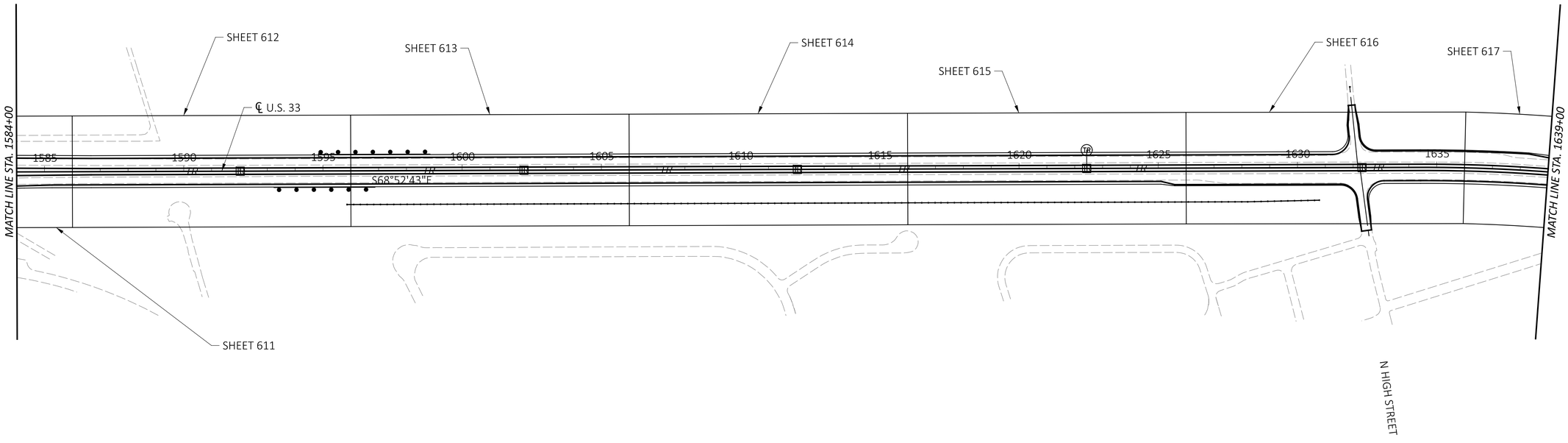

HORIZONTAL SCALE IN FEET
0 100 200 400

ITS PLAN
SCHEMATIC OVERVIEW

DESIGN AGENCY
HNTB

DESIGNER ASEP
REVIEWER NRS 08/14/25
PROJECT ID 119387
SHEET P.571 TOTAL P.660

FRA-33-24.76

MODEL: CLK_RW_US33 - Plan 8 [Sheet] PAPERSIZE: 34x22 (in.) DATE: 8/20/2025 TIME: 10:45:34 AM PLTDRV: OHDOT_PDF.pltcfg PENTBL: OHDOT_Pen.tbl USER: apendleton@hntb.com WORKSPACE: OHDOTCEx02 WORKSET: 119387 PRODUCT: OpenRoadsDesigner 24.00.00.205
pw:\\ohiodot-pw.bentley.com:ohiodot-pw-02\Documents\01 Active Projects\District 06\Franklin\119387\403-Engineering_HNTB\Signals\Sheets\119387_GB001.dgn

MODEL: CLX_RW_US33 - Plan 9 [Sheet] PAPERSIZE: 34x22 (in.) DATE: 8/20/2025 TIME: 10:45:35 AM PLTDRV: OHDOT_PDF.pltcfg PENTBL: OHDOT_Pen.tbl USER: apendleton@hntb.com WORKSPACE: OHDOTCEx02 WORKSET: 119387 PRODUCT: OpenRoadsDesigner 24.00.00.205
pw:\\ohiodot-pw.bentley.com:ohiodot-pw-02\Documents\01 Active Projects\District 06\Franklin\119387\A03-Engineering_HNTB\Signals\Sheets\119387_GB001.dgn

FRA-33-24.76

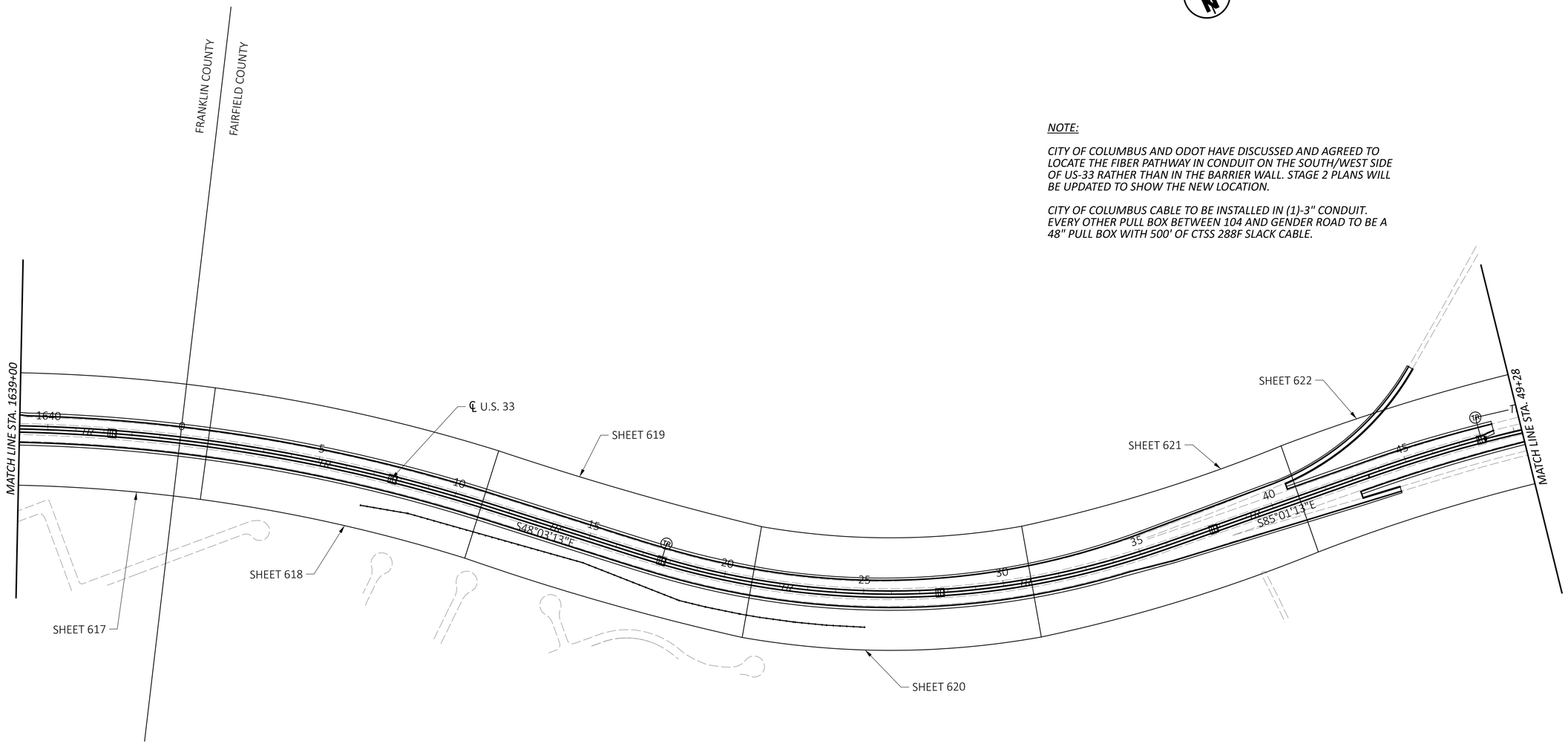

NOTE:

CITY OF COLUMBUS AND ODOT HAVE DISCUSSED AND AGREED TO LOCATE THE FIBER PATHWAY IN CONDUIT ON THE SOUTH/WEST SIDE OF US-33 RATHER THAN IN THE BARRIER WALL. STAGE 2 PLANS WILL BE UPDATED TO SHOW THE NEW LOCATION.

CITY OF COLUMBUS CABLE TO BE INSTALLED IN (1)-3" CONDUIT. EVERY OTHER PULL BOX BETWEEN 104 AND GENDER ROAD TO BE A 48" PULL BOX WITH 500' OF CTSS 288F SLACK CABLE.

HORIZONTAL SCALE IN FEET
0 100 200 400

ITS PLANS
SCHEMATIC OVERVIEW

DESIGN AGENCY
HNTB

DESIGNER ASEP
REVIEWER NRS 08/14/25
PROJECT ID 119387
SHEET P.572 TOTAL P.660

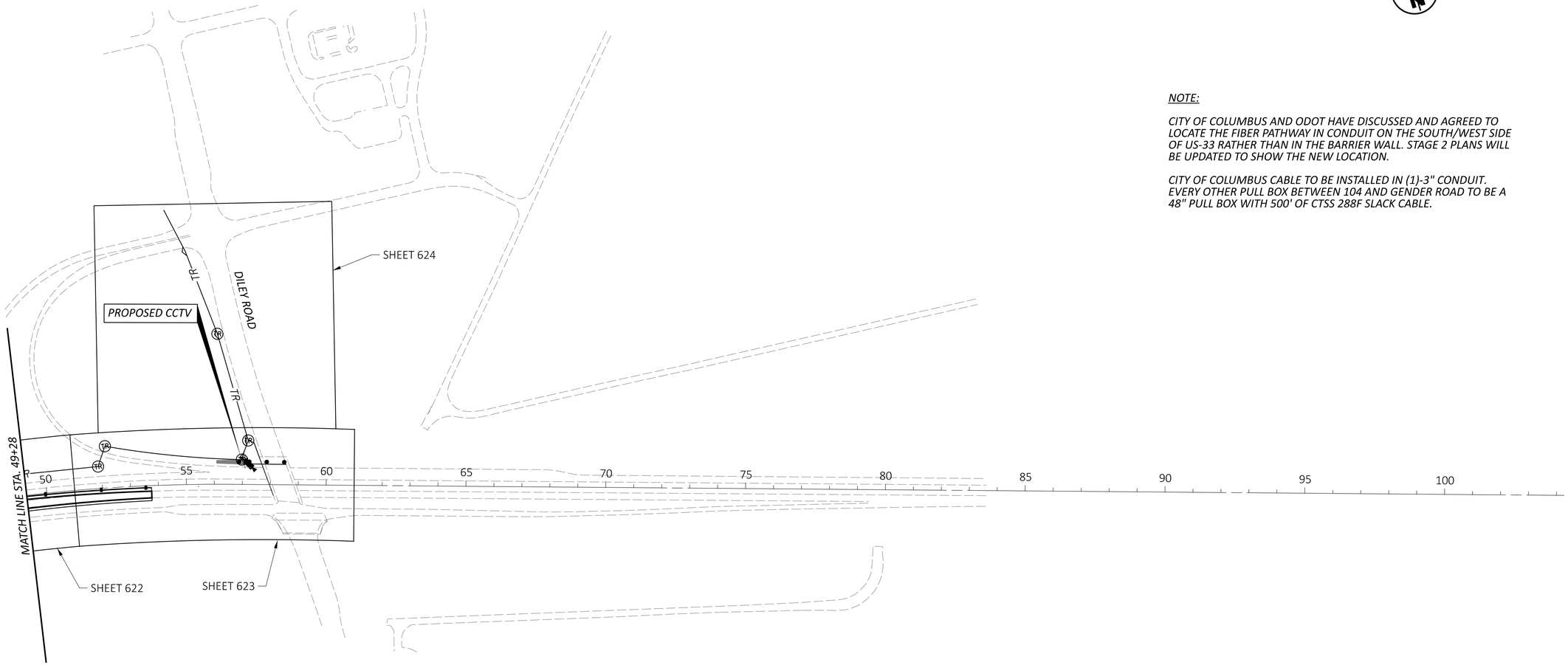

NOTE:

CITY OF COLUMBUS AND ODOT HAVE DISCUSSED AND AGREED TO LOCATE THE FIBER PATHWAY IN CONDUIT ON THE SOUTH/WEST SIDE OF US-33 RATHER THAN IN THE BARRIER WALL. STAGE 2 PLANS WILL BE UPDATED TO SHOW THE NEW LOCATION.

CITY OF COLUMBUS CABLE TO BE INSTALLED IN (1)-3" CONDUIT. EVERY OTHER PULL BOX BETWEEN 104 AND GENDER ROAD TO BE A 48" PULL BOX WITH 500' OF CTSS 288F SLACK CABLE.

HORIZONTAL SCALE IN FEET
0 100 200 400

ITS PLAN
SCHEMATIC OVERVIEW

DESIGN AGENCY
HNTB

DESIGNER ASEP
REVIEWER NRS 08/14/25
PROJECT ID 119387
SHEET P.573 TOTAL P.660

FRA-33-24.76

MODEL: CLX_RW_US33 - Plan 10 [Sheet] PAPERSIZE: 34x22 (in.) DATE: 8/20/2025 TIME: 10:45:35 AM PLTDRV: OHDOT_PDF.pltcfg PENTBL: OHDOT_Pen.tbl USER: apendleton@hntb.com WORKSPACE: OHDOTCEv02 WORKSET: 119387 PRODUCT: OpenRoadsDesigner 24.00.00.205
pw:\\ohiodot-pw.bentley.com:ohiodot-pw-02\Documents\01 Active Projects\District 06\Franklin\119387\403-Engineering_HNTB\Signals\Sheets\119387_GB001.dgn

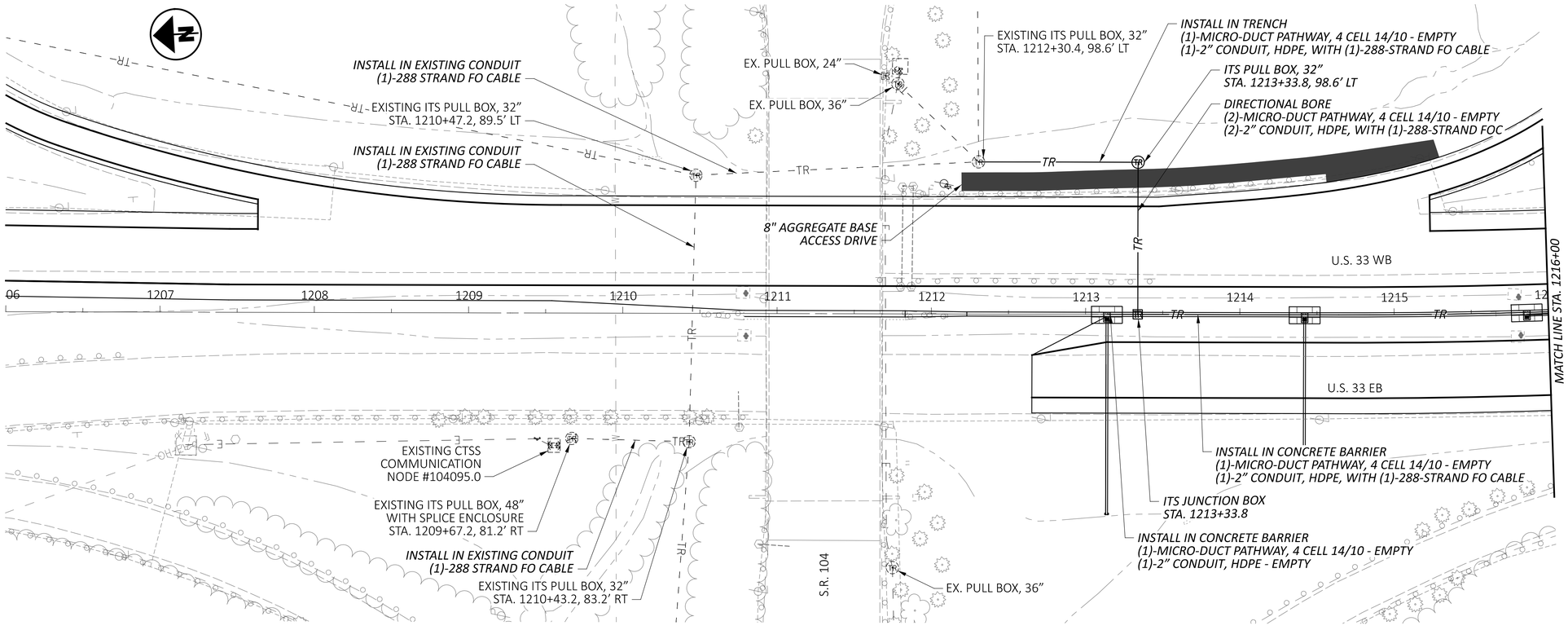

HORIZONTAL SCALE IN FEET
0 20 40 80

ITS PLAN
STA. 1206+00 TO STA. 1216+00

DESIGN AGENCY
HNTB

DESIGNER
ASEP

REVIEWER
NRS 05/29/25

PROJECT ID
119387

SHEET P.574 TOTAL P.660

FRA-33-24.76

MODEL: CLX_RW_US33 - Plan 1 [Sheet] PAPERSIZE: 34x22 (in.) DATE: 8/20/2025 TIME: 10:46:05 AM PLTDRV: OHDOT_PDF.pltcfg PENTBL: OHDOT_Pen.tbl USER: apendleton@hntb.com WORKSPACE: OHDOTCEv02 WORKSET: 119387 PRODUCT: OpenRoadsDesigner 24.00.00.205
pw:\\ohiodot-pw.bentley.com:ohiodot-pw-02\Documents\01 Active Projects\District 06\Franklin\119387\403-Engineering_HNTB\Signals\Sheets\119387_CP001.dgn

MODEL: CLX_RW_US33 - Plan 2 [Sheet] PAPERSIZE: 34x22 (in.) DATE: 8/20/2025 TIME: 10:46:07 AM PLTDRV: OHDOT_PDF.pltcfg PENTBL: OHDOT_Pen.tbl USER: apendleton@hntb.com WORKSPACE: OHDOTCEv02 WORKSET: 119387 PRODUCT: OpenRoadsDesigner 24.00.00.205
pw:\\ohiodot-pw.bentley.com:ohiodot-pw-02\Documents\01 Active Projects\District 06\Franklin\119387\403-Engineering_HNTB\Signals\Sheets\119387_CP001.dgn

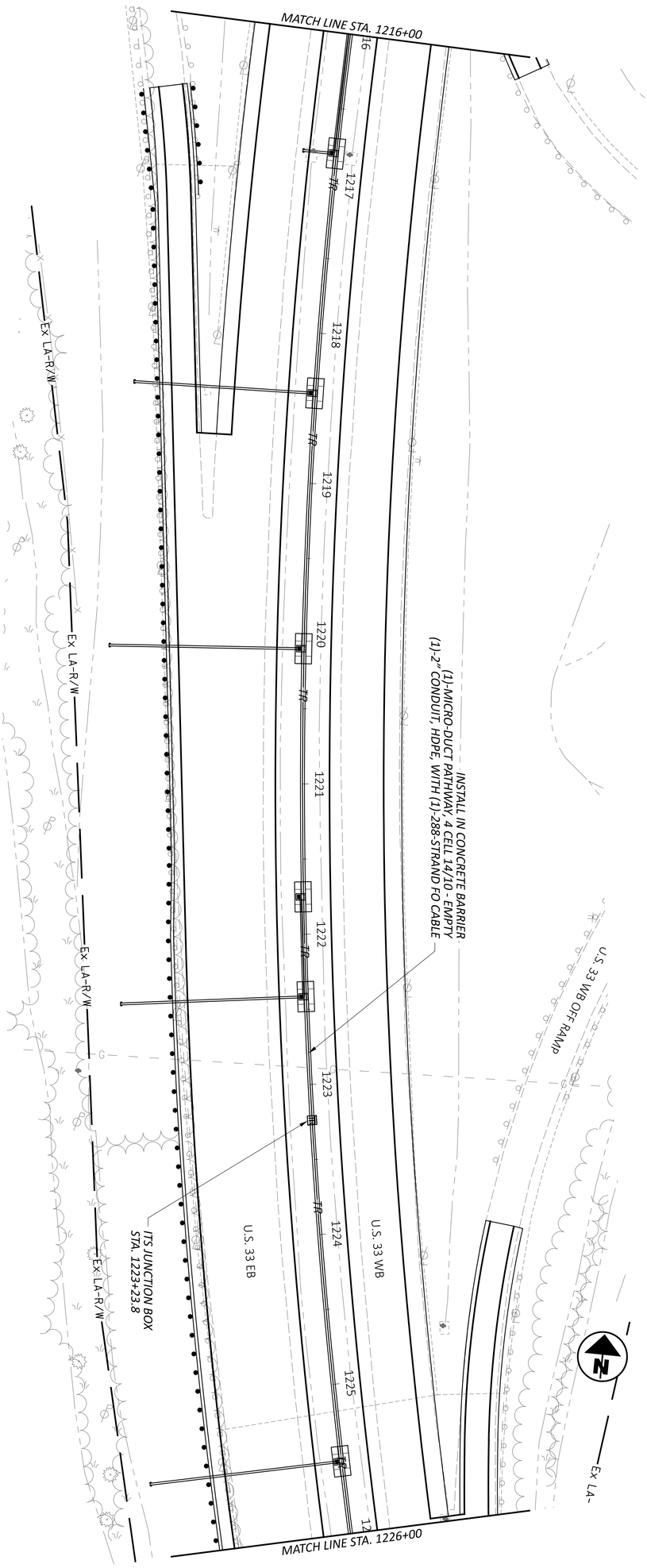

DESIGNER	REVIEWER	PROJECT ID	SHEET	TOTAL
ASEP	NRS 05/29/25	119387	P.575	P.660

HNTB

DESIGN AGENCY

ITS PLAN
STA.1216+00 TO STA. 1226+00

HORIZONTAL SCALE IN FEET

0 40
20 80

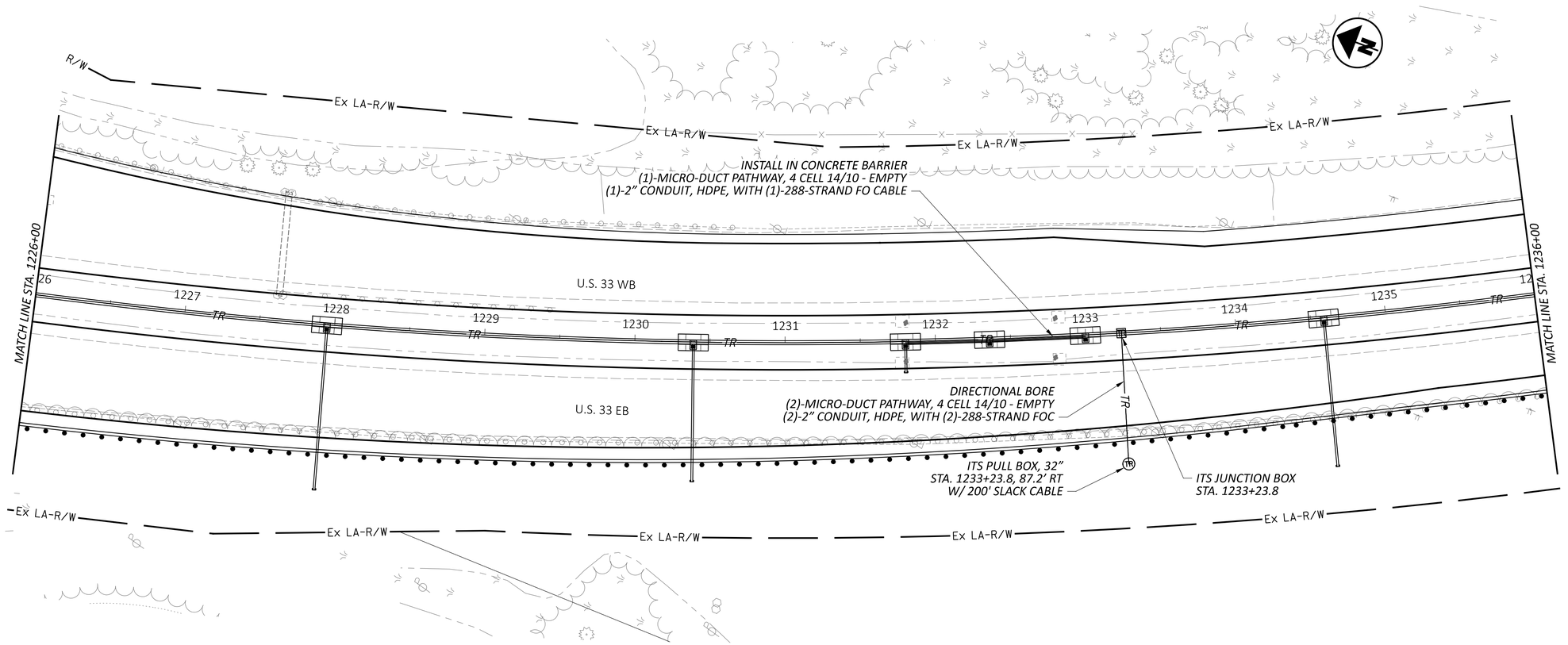

HORIZONTAL SCALE IN FEET
0 20 40 80

ITS PLAN
STA. 1226+00 TO STA. 1236+00

FRA-33-24.76

MODEL: CLX_RW_US33 - Plan 3|Sheet| PAPERSIZE: 34x22 (in.) DATE: 8/20/2025 TIME: 10:46:09 AM PLTDRV: OHDOT_PDF.pltcfg PENTBL: OHDOT_Pen.tbl USER: apendleton@hntb.com WORKSPACE: OHDOTCEx02 WORKSET: 119387 PRODUCT: OpenRoadsDesigner 24.00.00.205
pw:\\ohiodot-pw.bentley.com:ohiodot-pw-02\Documents\01 Active Projects\District 06\Franklin\119387\403-Engineering_HNTB\Signals\Sheets\119387_CP001.dgn

DESIGN AGENCY
HNTB

DESIGNER	ASEP
REVIEWER	NRS 05/29/25
PROJECT ID	119387
SHEET	P.576
TOTAL	P.660

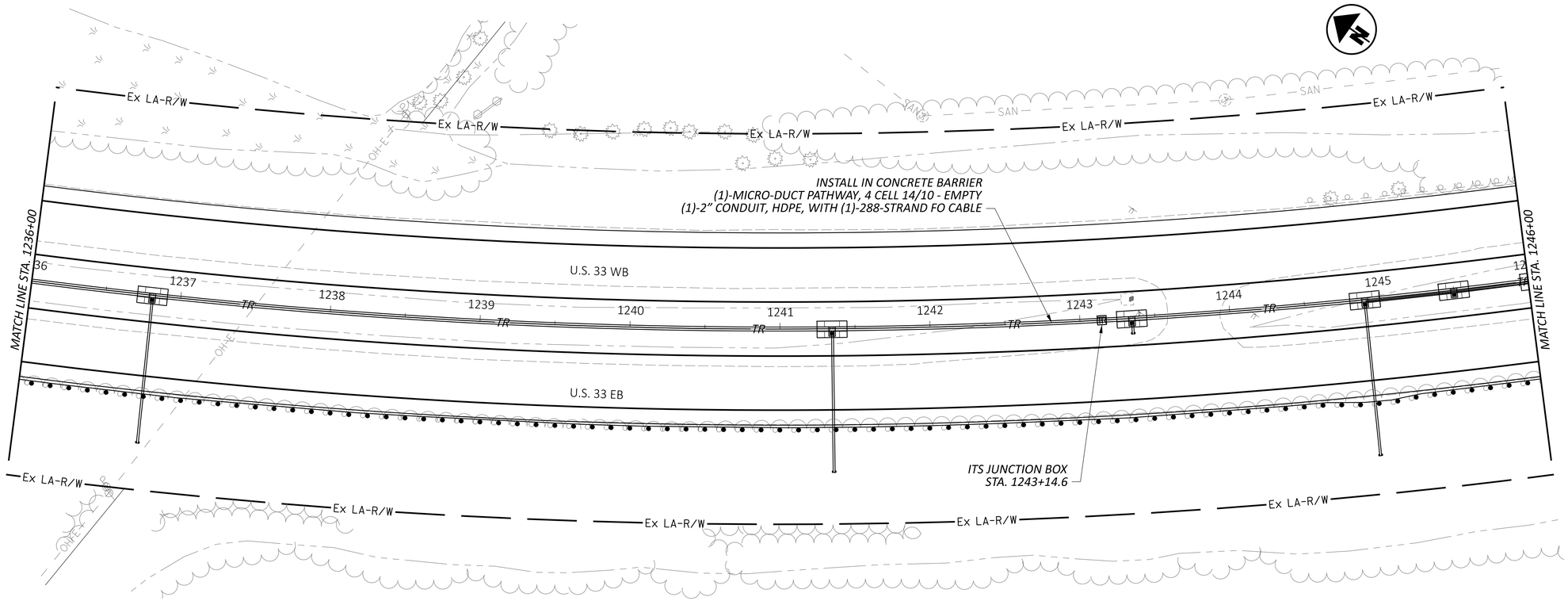

HORIZONTAL SCALE IN FEET
0 20 40 80

ITS PLAN
STA. 1236+00 TO STA. 1246+00

FRA-33-24.76

MODEL: CLX_RW_US33 - Plan 4 |Sheet| PAPERSIZE: 34x22 (in.) DATE: 8/20/2025 TIME: 10:46:10 AM PLTDRV: OHDOT_PDF.pltcfg PENTBL: OHDOT_Pen.tbl USER: apendleton@hntb.com WORKSPACE: OHDOTCEx02 WORKSET: 119387 PRODUCT: OpenRoadsDesigner 24.00.00.205
pw:\\ohiodot-pw.bentley.com:ohiodot-pw-02\Documents\01 Active Projects\District 06\Franklin\119387\403-Engineering_HNTB\Signals\Sheets\119387_CP001.dgn

DESIGN AGENCY
HNTB

DESIGNER
ASEP

REVIEWER
NRS 05/29/25

PROJECT ID
119387

SHEET P.577 | TOTAL P.660

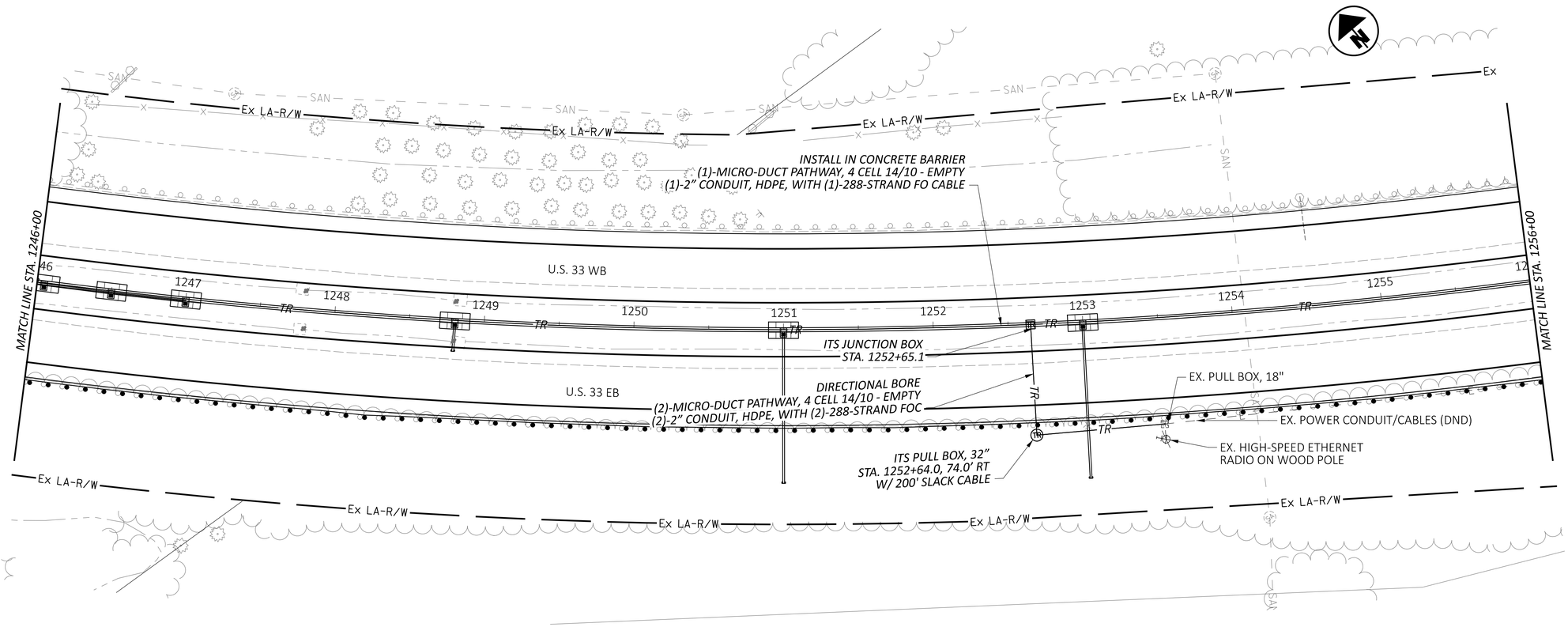

HORIZONTAL
SCALE IN FEET
0 20 40 80

ITS PLAN
STA. 1246+00 TO STA. 1256+00

FRA-33-24.76

MODEL: CLX_RW_US33 - Plan 5 [Sheet] PAPERSIZE: 34x22 (in.) DATE: 8/20/2025 TIME: 10:46:11 AM PLTDRV: OHDOT_PDF.pltcfg PENTBL: OHDOT_Pen.tbl USER: apendleton@hntb.com WORKSPACE: OHDOTCEx02 WORKSET: 119387 PRODUCT: OpenRoadsDesigner 24.00.00.205
pw:\\ohiodot-pw.bentley.com:ohiodot-pw-02\Documents\01 Active Projects\District 06\Franklin\119387\403-Engineering_HNTB\Signals\Sheets\119387_CP001.dgn

DESIGN AGENCY
HNTB

DESIGNER
ASEP

REVIEWER
NRS 05/29/25

PROJECT ID
119387

SHEET P.578 | TOTAL P.660

HORIZONTAL SCALE IN FEET
0 20 40 80

ITS PLAN
STA. 1256+00 TO STA. 1266+00

DESIGN AGENCY
HNTB

DESIGNER ASEP
REVIEWER NRS 05/29/25
PROJECT ID 119387
SHEET P.579 TOTAL P.660

FRA-33-24.76

MODEL: CLX_RW_US33 - Plan 6 (Sheet) PAPERSIZE: 34x22 (in.) DATE: 8/20/2025 TIME: 10:46:12 AM PLTDRV: OHDOT_PDF.pltcfg PENTBL: OHDOT_Pen.tbl USER: apendleton@hntb.com WORKSPACE: OHDOTCEx02 WORKSET: 119387 PRODUCT: OpenRoadsDesigner 24.00.00.205
pw:\\ohiodot-pw.bentley.com:ohiodot-pw-02\Documents\01 Active Projects\District 06\Franklin\119387\403-Engineering_HNTB\Signals\Sheets\119387_CP001.dgn

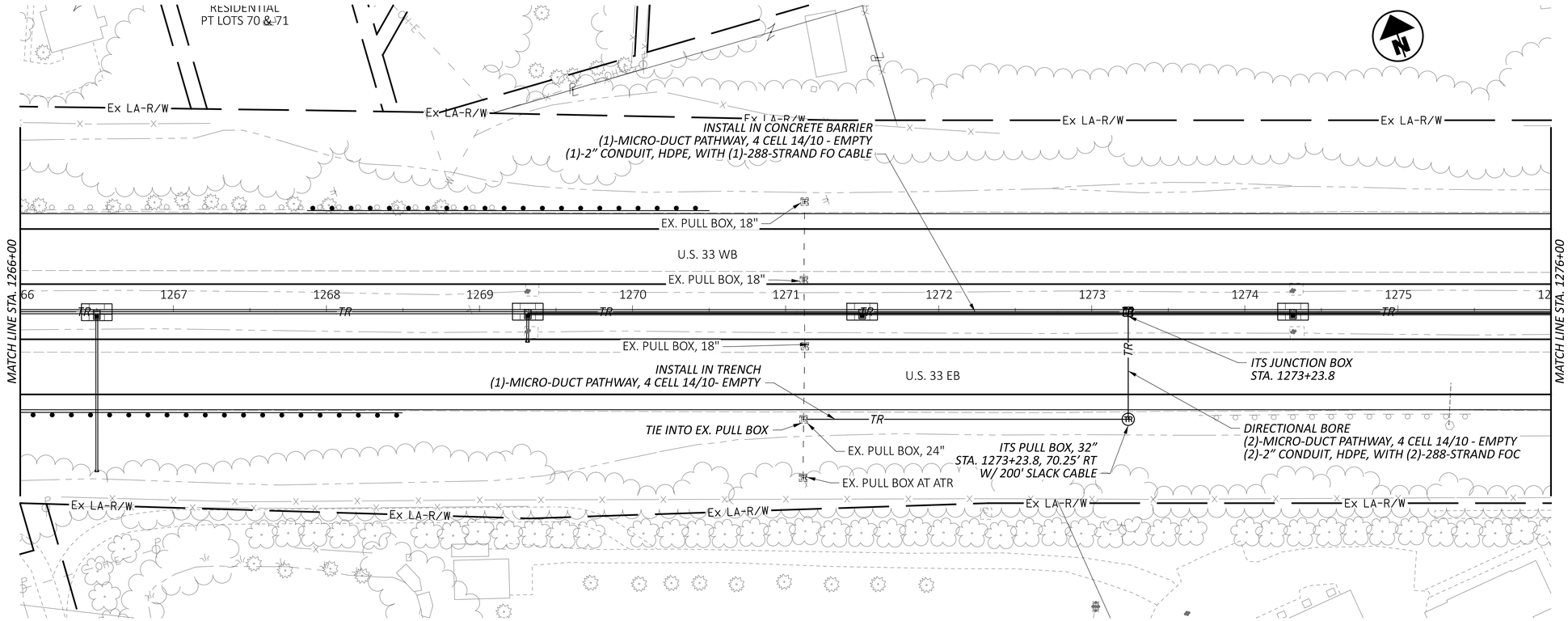

HORIZONTAL SCALE IN FEET
0 20 40 80

ITS PLAN
STA. 1266+00 TO STA. 1276+00

FRA-33-24.76

MODEL: CLX_RW_U333 - Plan 7 [Sheet] PAPERSIZE: 34x22 (in.) DATE: 8/20/2025 TIME: 10:46:13 AM PLTDRV: OHDOT_PDF.pltcfg PENTBL: OHDOT_Pen.tbl USER: apendleton@hntb.com WORKSPACE: OHDOTCEx02 WORKSET: 119387 PRODUCT: OpenRoadsDesigner 24.00.00.205
pw:\\ohiodot-pw.bentley.com:ohiodot-pw-02\Documents\01 Active Projects\District 06\Franklin\119387\403-Engineering_HNTB\Signals\Sheets\119387_CP001.dgn

DESIGN AGENCY
HNTB

DESIGNER	ASEP
REVIEWER	NRS 05/29/25
PROJECT ID	119387
SHEET	P.580
TOTAL	P.660

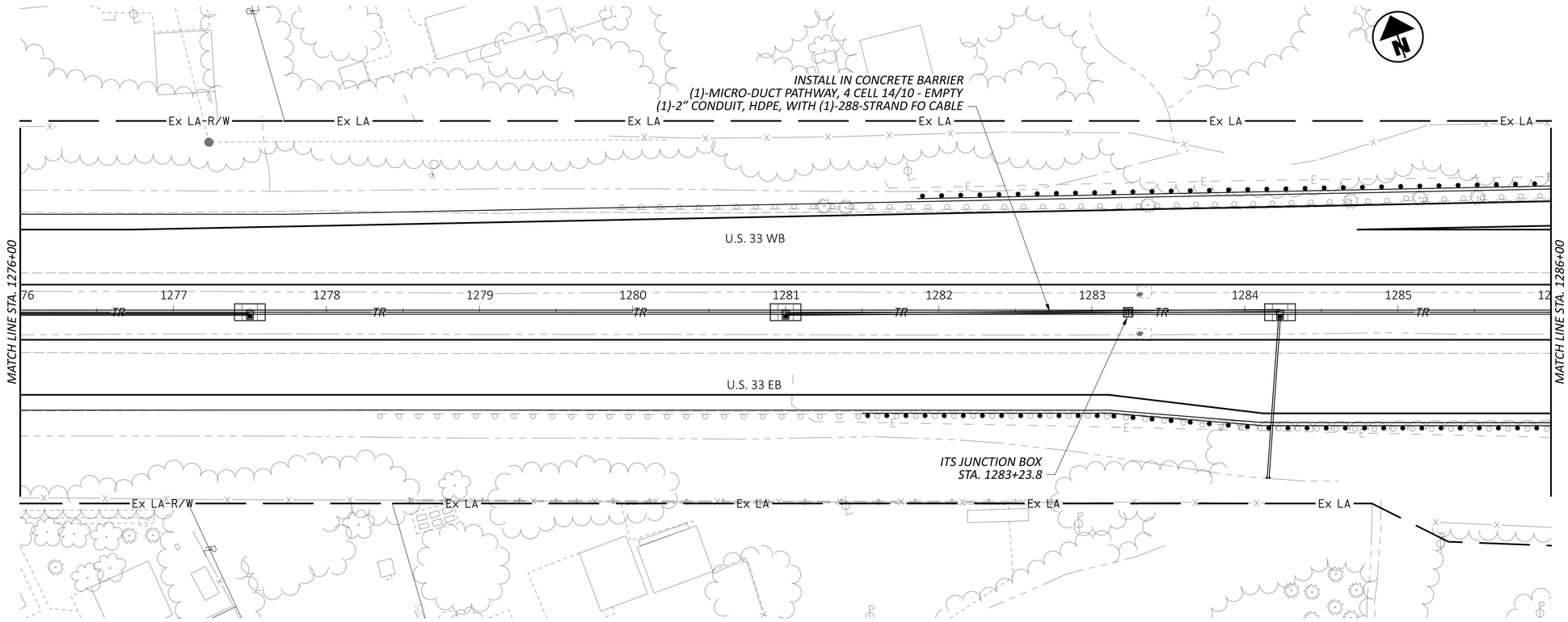

HORIZONTAL SCALE IN FEET
0 20 40 80

ITS PLAN
STA. 1276+00 TO STA. 1286+00

DESIGN AGENCY
HNTB

DESIGNER	ASEP
REVIEWER	NRS 05/29/25
PROJECT ID	119387
SHEET	P.581
TOTAL	P.660

FRA-33-24.76

MODEL: CLX_RW_U533 - Plan 8 [Sheet] PAPERSIZE: 34x22 (in.) DATE: 8/20/2025 TIME: 10:46:15 AM PLTDRV: OHDOT_PDF.pltcfg PENTBL: OHDOT_Pen.tbl USER: apendleton@hntb.com WORKSPACE: OHDOTCEx02 WORKSET: 119387 PRODUCT: OpenRoadsDesigner 24.00.00.205
pw:\\ohiodot-pw.bentley.com:ohiodot-pw-02\Documents\01 Active Projects\District 06\Franklin\119387\403-Engineering_HNTB\Signals\Sheets\119387_CP001.dgn

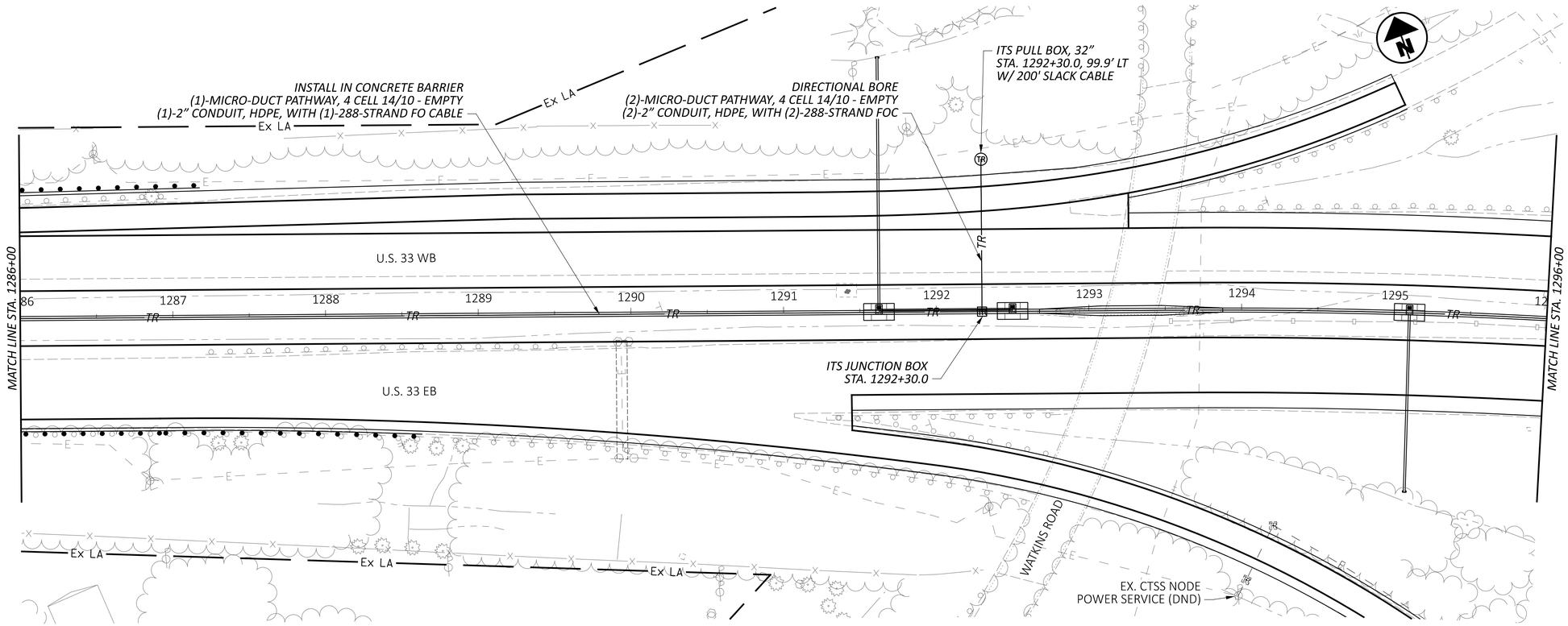

HORIZONTAL SCALE IN FEET
0 20 40 80

ITS PLAN
STA. 1286+00 TO STA. 1296+00

DESIGN AGENCY
HNTB

DESIGNER
ASEP

REVIEWER
NRS 05/29/25

PROJECT ID
119387

SHEET P.582 TOTAL P.660

FRA-33-24.76

MODEL: CLX_RW_US33 - Plan 9 [Sheet] PAPERSIZE: 34x22 (in.) DATE: 8/20/2025 TIME: 10:46:16 AM PLTDRV: OHDOT_PDF.pltcfg PENTBL: OHDOT_Pen.tbl USER: apendleton@hntb.com WORKSPACE: OHDOTCEv02 WORKSET: 119387 PRODUCT: OpenRoadsDesigner 24.00.00.205
pw:\\ohiodot-pw.bentley.com:ohiodot-pw-02\Documents\01 Active Projects\District 06\Franklin\119387\403-Engineering_HNTB\Signals\Sheets\119387_CP001.dgn

MODEL: CLX_RW_U533 - Plan 10 |Sheet| PAPERSIZE: 34x22 (in.) DATE: 8/20/2025 TIME: 10:46:17 AM PLTDRV: OHDOT_PDF.pltcfg PENTBL: OHDOT_Pen.tbl USER: apendleton@hntb.com WORKSPACE: OHDOTCEv02 WORKSET: 119387 PRODUCT: OpenRoadsDesigner 24.00.00.205
pw:\\ohiodot-pw.bentley.com:ohiodot-pw-02\Documents\01 Active Projects\District 06\Franklin\119387\403-Engineering_HNTB\Signals\Sheets\119387_CP001.dgn

FRA-33-24.76

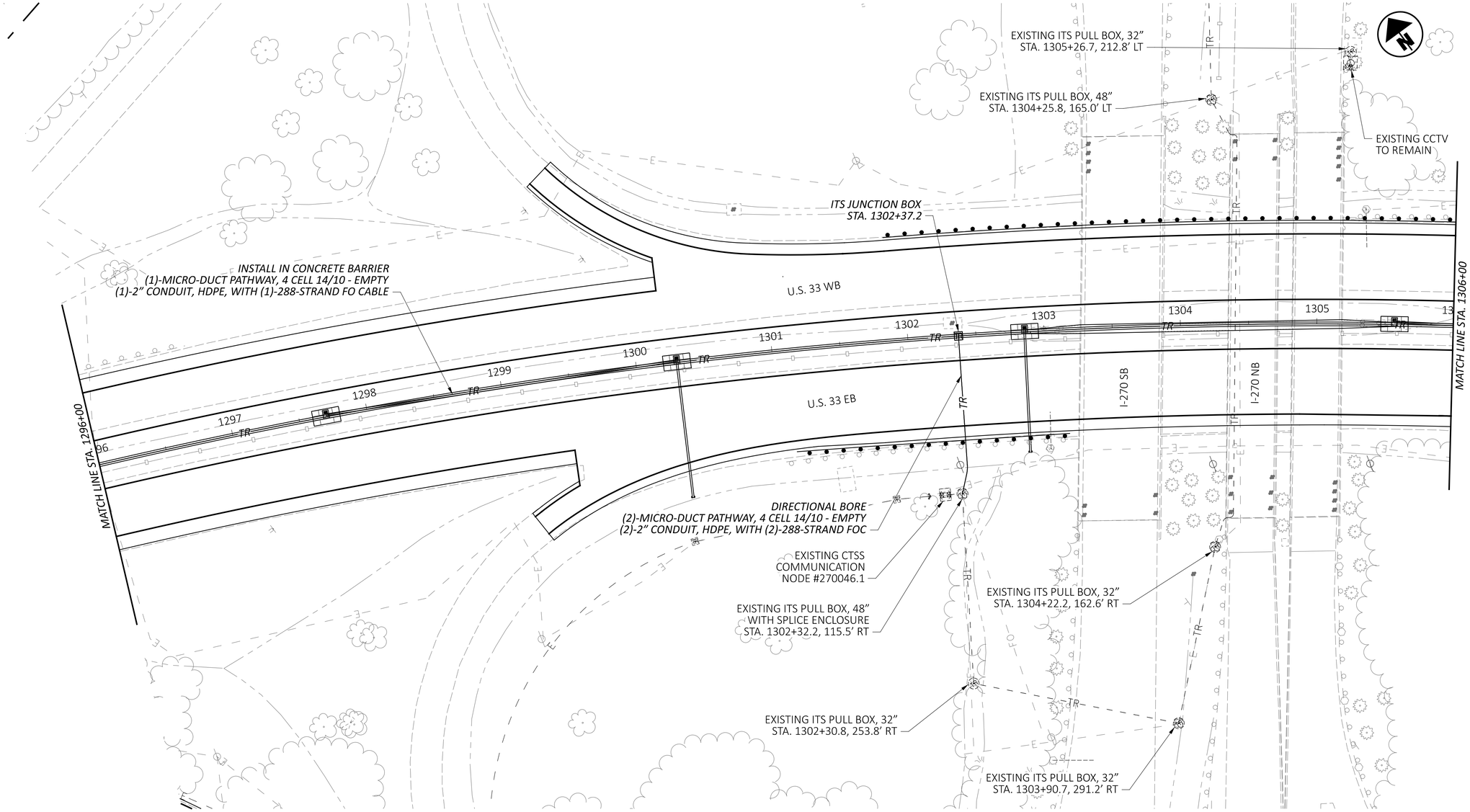

HORIZONTAL SCALE IN FEET
0 20 40 80

ITS PLAN
STA. 1296+00 TO STA. 1306+00

DESIGN AGENCY	HNTB
DESIGNER	ASEP
REVIEWER	NRS 05/29/25
PROJECT ID	119387
SHEET	P.583
TOTAL	P.660

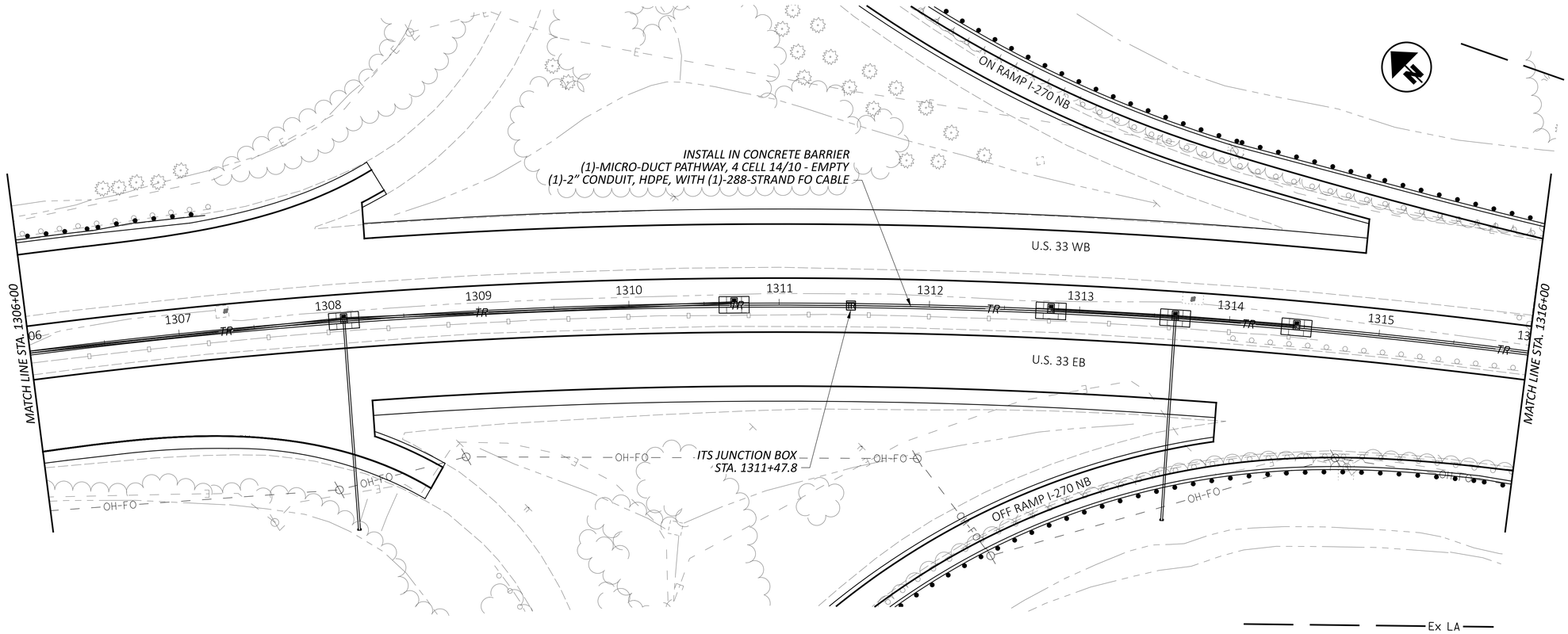

HORIZONTAL SCALE IN FEET
0 20 40 80

ITS PLAN
STA. 1306+00 TO STA. 1316+00

DESIGN AGENCY	HNTB
DESIGNER	ASEP
REVIEWER	NRS 05/29/25
PROJECT ID	119387
SHEET	P.584
TOTAL	P.660

FRA-33-24.76

MODEL: CLX_RW_U333 - Plan 11 [Sheet] PAPERSIZE: 34x22 (in.) DATE: 8/20/2025 TIME: 10:46:18 AM PLTDRV: OHDOT_PDF.pltcfg PENTBL: OHDOT_Pen.tbl USER: apendleton@hntb.com WORKSPACE: OHDOTCEv02 WORKSET: 119387 PRODUCT: OpenRoadsDesigner 24.00.00.205
pw:\\ohiodot-pw.bentley.com:ohiodot-pw-02\Documents\01 Active Projects\District 06\Franklin\119387\403-Engineering_HNTB\Signals\Sheets\119387_CP001.dgn

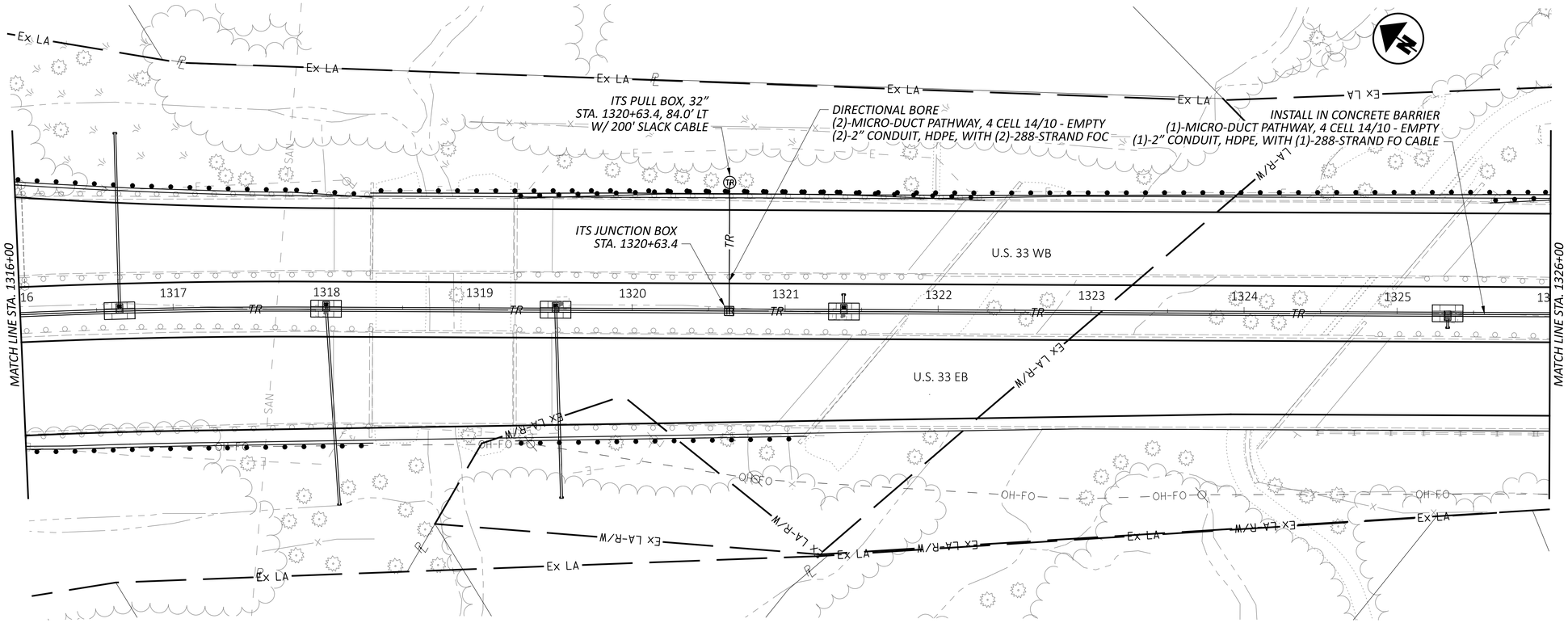

HORIZONTAL SCALE IN FEET
0 20 40 80

ITS PLAN
STA. 1316+00 TO STA. 1326+00

DESIGN AGENCY
HNTB

DESIGNER	ASEP
REVIEWER	NRS 05/29/25
PROJECT ID	119387
SHEET	P.585
TOTAL	P.660

FRA-33-24.76

MODEL: CLX_RW_U533 - Plan 12 [Sheet] PAPERSIZE: 34x22 (in.) DATE: 8/20/2025 TIME: 10:46:19 AM PLTDRV: OHDOT_PDF.pltcfg PENTBL: OHDOT_Pen.tbl USER: apendleton@hntb.com WORKSPACE: OHDOTCEv02 WORKSET: 119387 PRODUCT: OpenRoadsDesigner 24.00.00.205
pw:\\ohiodot-pw.bentley.com:ohiodot-pw-02\Documents\01 Active Projects\District 06\Franklin\119387\403-Engineering_ HNTB\Signals\Sheets\119387_CP001.dgn

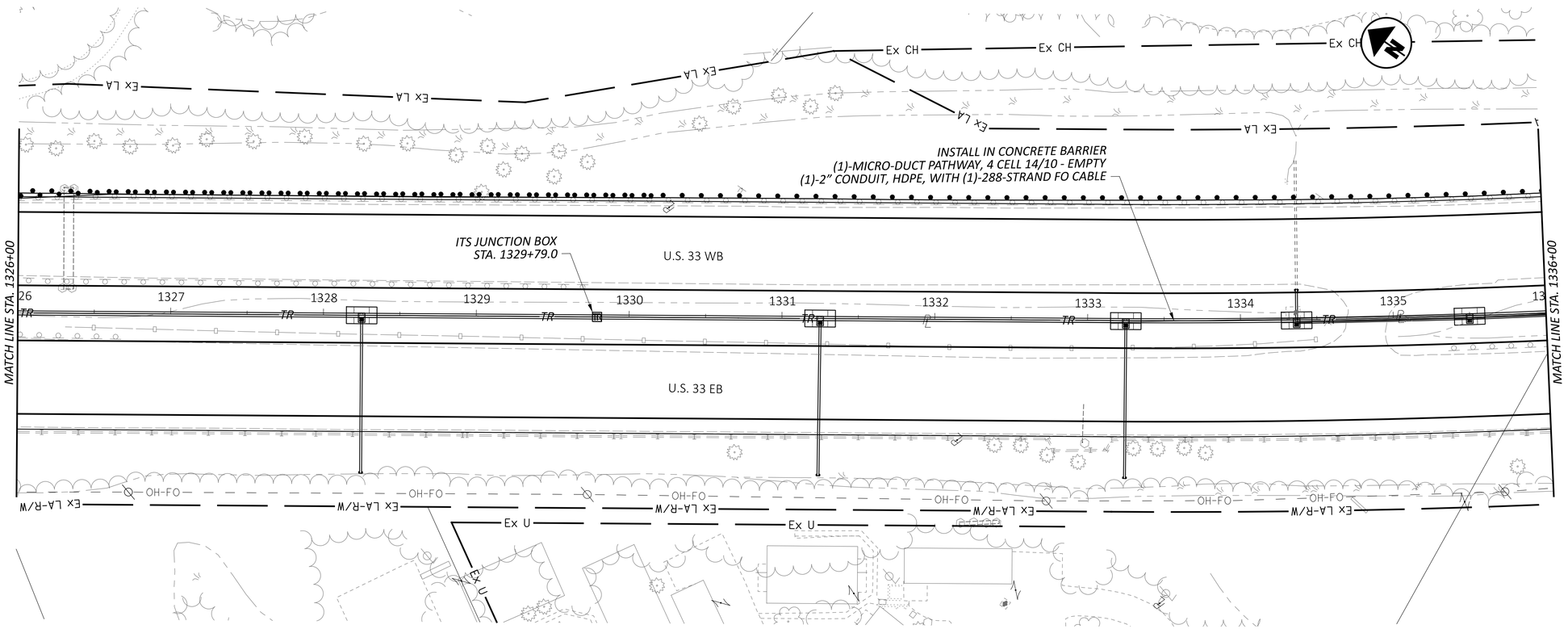

HORIZONTAL SCALE IN FEET

0 20 40 80

ITS PLAN
STA. 1326+00 TO STA. 1336+00

DESIGN AGENCY

HNTB

DESIGNER
ASEP

REVIEWER
NRS 05/29/25

PROJECT ID
119387

SHEET P.586 TOTAL P.660

FRA-33-24.76

MODEL: CLX_RW_US33 - Plan 13 [Sheet] PAPERSIZE: 34x22 (in.) DATE: 8/20/2025 TIME: 10:46:20 AM PLTDRV: OHDOT_PDF.pltcfg PENTBL: OHDOT_Pen.tbl USER: apendleton@hntb.com WORKSPACE: OHDOTCEv02 WORKSET: 119387 PRODUCT: OpenRoadsDesigner 24.00.00.205
pw:\\ohiodot-pw.bentley.com:ohiodot-pw-02\Documents\01 Active Projects\District 06\Franklin\119387\403-Engineering_HNTB\Signals\Sheets\119387_CP001.dgn

MODEL: CLX_RW_U533 - Plan 14 [Sheet] PAPERSIZE: 34x22 (in.) DATE: 8/20/2025 TIME: 10:46:21 AM PLTDRV: OHDOT_PDF.pltcfg PENTBL: OHDOT_Pen.tbl USER: apendleton@hntb.com WORKSPACE: OHDOTEv02 WORKSET: 119387 PRODUCT: OpenRoadsDesigner 24.00.00.205
pw:\\ohiodot-pw.bentley.com:ohiodot-pw-02\Documents\01 Active Projects\District 06\Franklin\119387\403-Engineering_HNTB\Signals\Sheets\119387_CP001.dgn

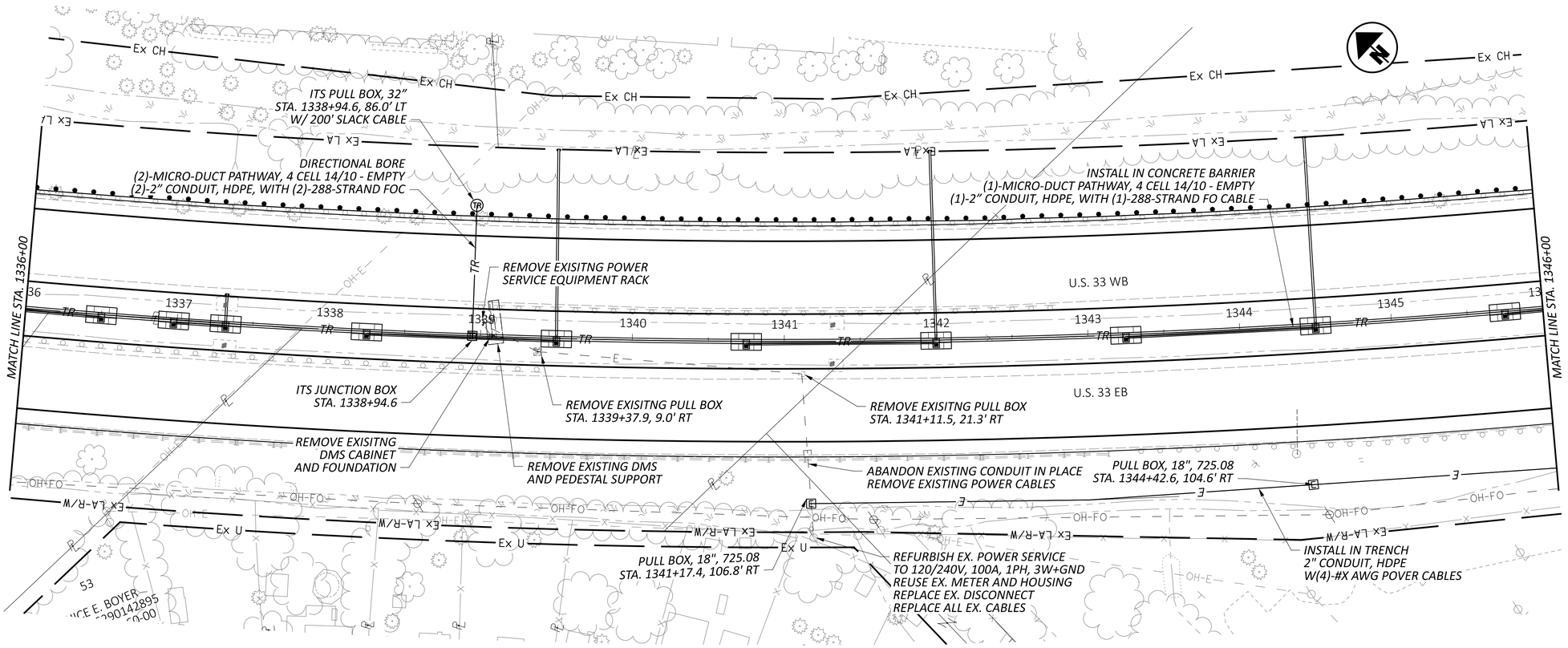

HORIZONTAL
SCALE IN FEET
0 20 40 80

ITS PLAN
STA. 1336+00 TO STA. 1346+00

FRA-33-24.76

DESIGN AGENCY
HNTB

DESIGNER
ASEP

REVIEWER
NRS 05/29/25

PROJECT ID
119387

SHEET P.587 TOTAL P.660

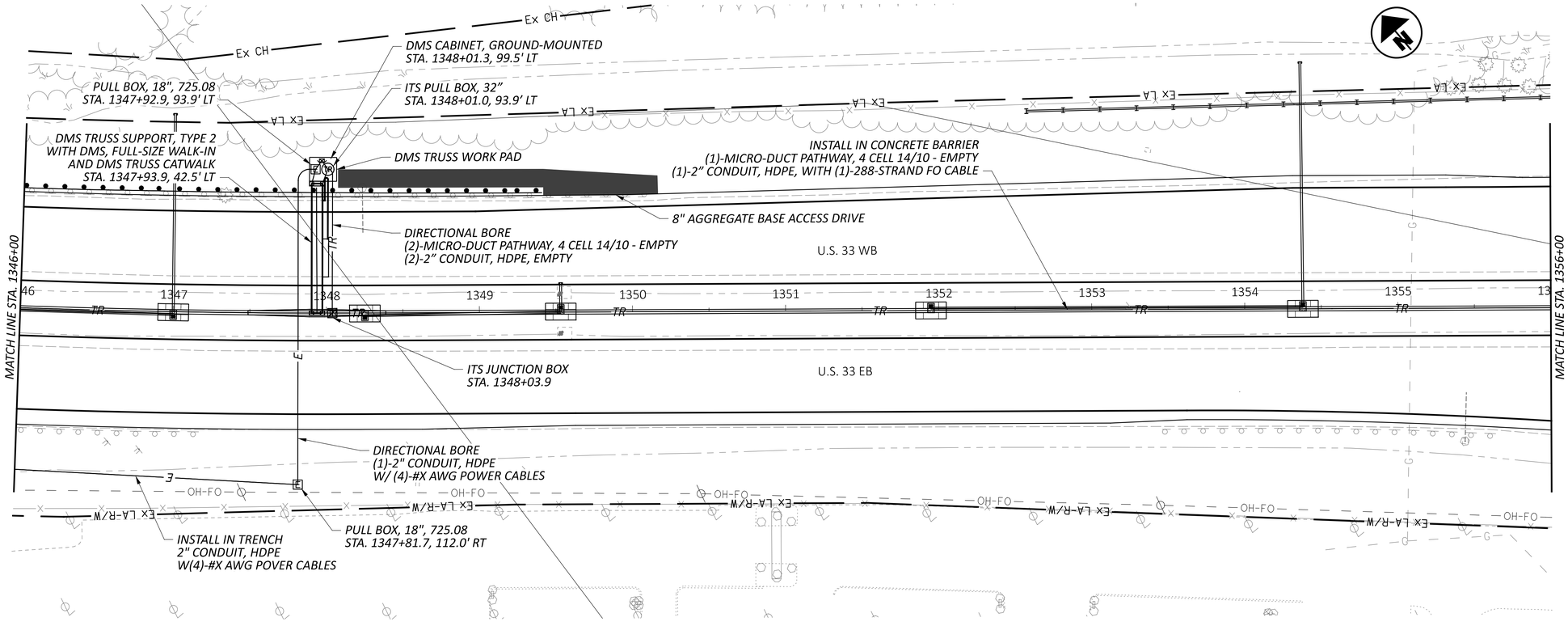

HORIZONTAL
SCALE IN FEET
0 20 40 80

ITS PLAN
STA. 1346+00 TO STA. 1356+00

DESIGN AGENCY
HNTB

DESIGNER
ASEP

REVIEWER
NRS 05/29/25

PROJECT ID
119387

SHEET P.588 | TOTAL P.660

FRA-33-24.76

MODEL: CLX_RW_US33 - Plan 15 [Sheet] PAPERSIZE: 34x22 (in.) DATE: 8/20/2025 TIME: 10:46:22 AM PLTDRV: OHDOT_PDF.pltcfg PENTBL: OHDOT_Pen.tbl USER: apendleton@hntb.com WORKSPACE: OHDOTCEv02 WORKSET: 119387 PRODUCT: OpenRoadsDesigner 24.00.00.205
pw:\\ohiodot-pw.bentley.com:ohiodot-pw-02\Documents\01 Active Projects\District 06\Franklin\119387\403-Engineering_HNTB\Signals\Sheets\119387_CP001.dgn

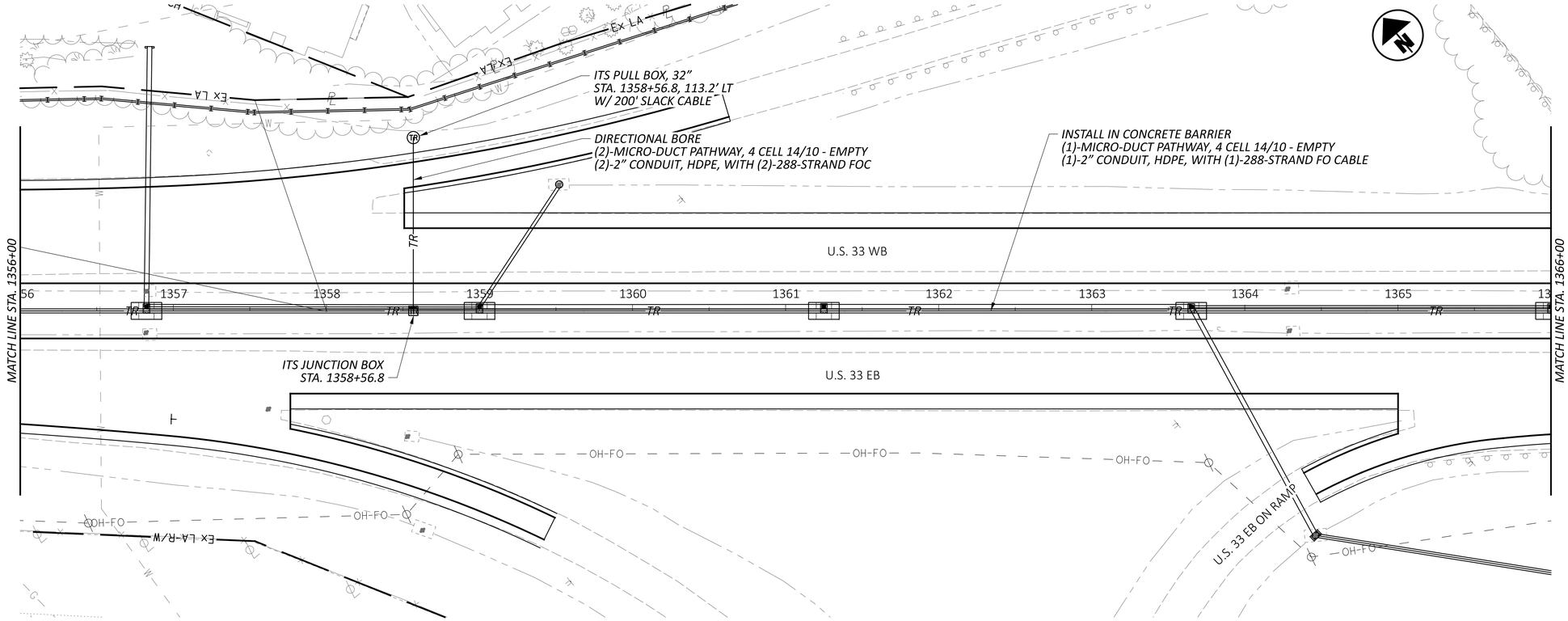

HORIZONTAL SCALE IN FEET
0 20 40 80

ITS PLAN
STA. 1356+00 TO STA. 1366+00

DESIGN AGENCY
HNTB

DESIGNER
ASEP

REVIEWER
NRS 05/29/25

PROJECT ID
119387

SHEET P.589 | TOTAL P.660

FRA-33-24.76

MODEL: CIX_RW_US33 - Plan 16 [Sheet] PAPERSIZE: 34x22 (in.) DATE: 8/20/2025 TIME: 10:46:23 AM PLTDRV: OHDOT_PDF.pltcfg PENTBL: OHDOT_Pen.tbl USER: apendleton@hntb.com WORKSPACE: OHDOTCEv02 WORKSET: 119387 PRODUCT: OpenRoadsDesigner 24.00.00.205
pw:\\ohiodot-pw.bentley.com:ohiodot-pw-02\Documents\01 Active Projects\District 06\Franklin\119387\403-Engineering_HNTB\Signals\Sheets\119387_CP001.dgn

MODEL: CLX_RW_US33 - Plan 17 [Sheet] PAPERSIZE: 34x22 (in.) DATE: 8/20/2025 TIME: 10:46:25 AM PLTDRV: OHDOT_PDF.pltcfg PENTBL: OHDOT_Pen.tbl USER: apendleton@hntb.com WORKSPACE: OHDOTEv02 WORKSET: 119387 PRODUCT: OpenRoadsDesigner 24.00.00.205
pw:\\ohiodot-pw.bentley.com:ohiodot-pw-02\Documents\01 Active Projects\District 06\Franklin\119387\403-Engineering_HNTB\Signals\Sheets\119387_CP001.dgn

FRA-33-24.76

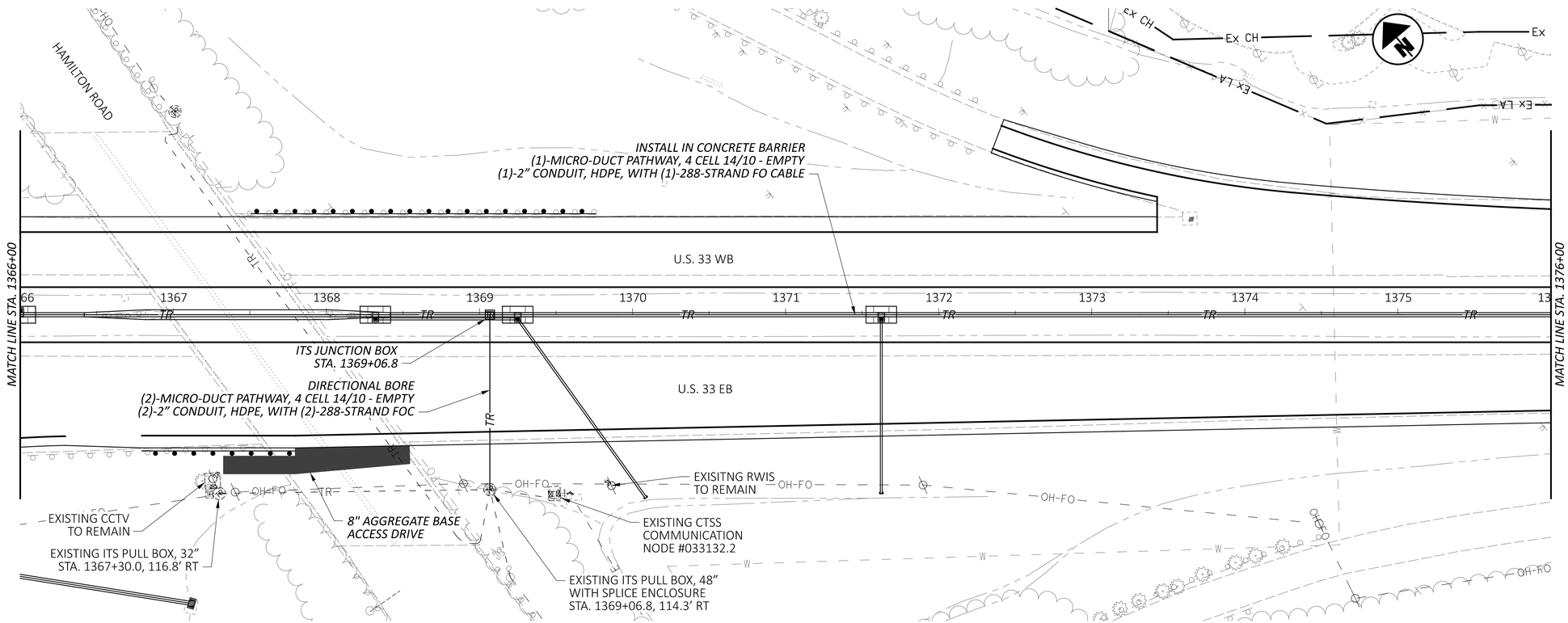

HORIZONTAL
SCALE IN FEET
0 20 40 80

ITS PLAN
STA. 1366+00 TO STA. 1376+00

DESIGN AGENCY
HNTB

DESIGNER	ASEP
REVIEWER	NRS 05/29/25
PROJECT ID	119387
SHEET	P.590
TOTAL	P.660

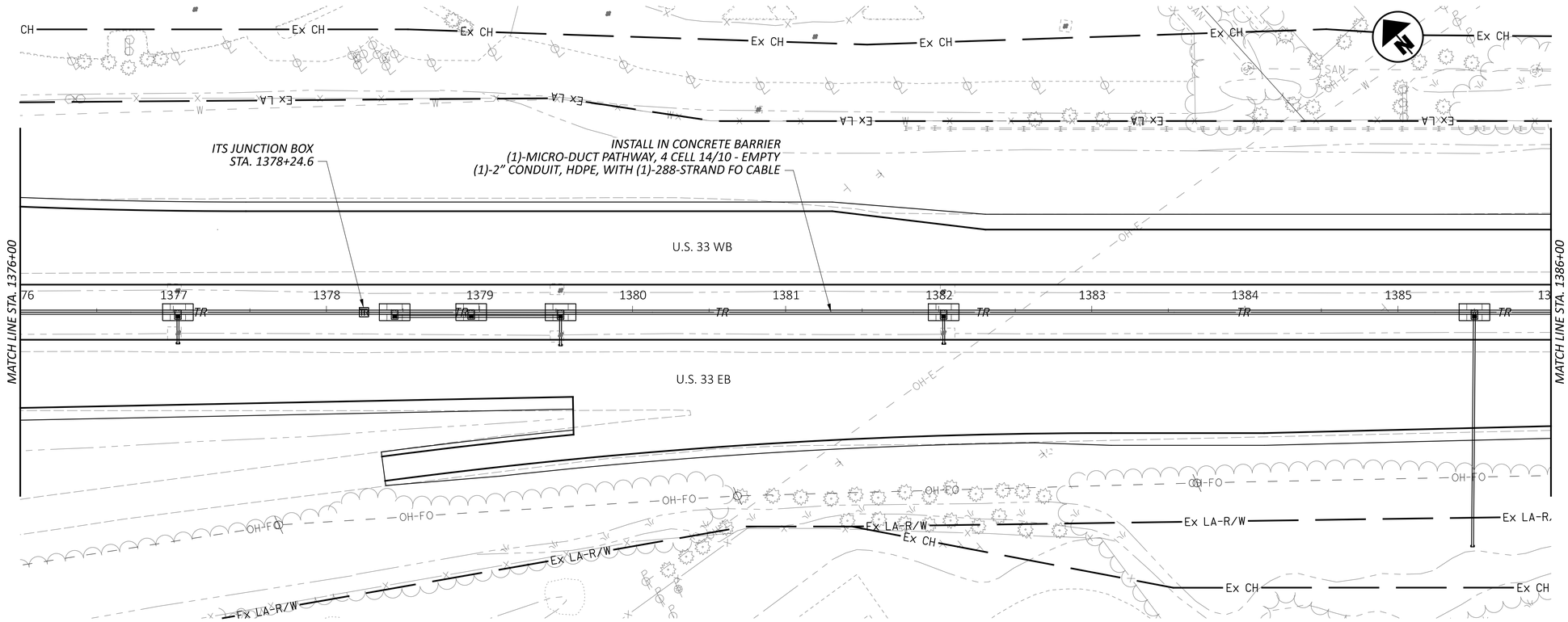

HORIZONTAL SCALE IN FEET
0 20 40 80

ITS PLAN
STA. 1376+00 TO STA. 1386+00

DESIGN AGENCY
HNTB

DESIGNER	ASEP
REVIEWER	NRS 05/29/25
PROJECT ID	119387
SHEET	P.591
TOTAL	P.660

FRA-33-24.76

MODEL: CLX_RW_US33 - Plan 18 [Sheet] PAPERSIZE: 34x22 (in.) DATE: 8/20/2025 TIME: 10:46:26 AM PLTDRV: OHDOT_PDF.pltcfg PENTBL: OHDOT_Pen.tbl USER: apendleton@hntb.com WORKSPACE: OHDOTCEv02 WORKSET: 119387 PRODUCT: OpenRoadsDesigner 24.00.00.205
pw:\\ohiodot-pw.bentley.com:ohiodot-pw-02\Documents\01 Active Projects\District 06\Franklin\119387\403-Engineering_HNTB\Signals\Sheets\119387_CP001.dgn

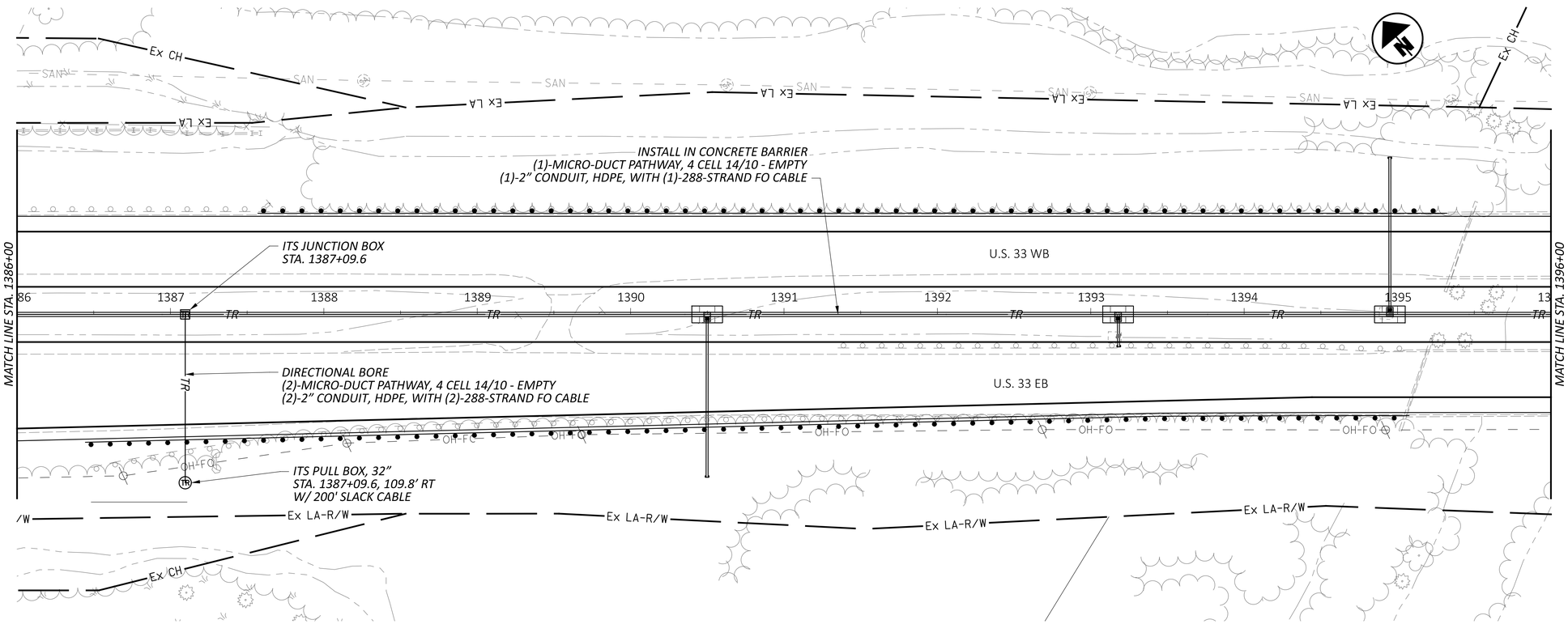

HORIZONTAL SCALE IN FEET
0 20 40 80

ITS PLAN
STA. 1386+00 TO STA. 1396+00

DESIGN AGENCY
HNTB

DESIGNER	ASEP
REVIEWER	NRS 05/29/25
PROJECT ID	119387
SHEET	P.592
TOTAL	P.660

FRA-33-24.76

MODEL: CLK_RW_US33 - Plan 19 [Sheet] PAPERSIZE: 34x22 (in.) DATE: 8/20/2025 TIME: 10:46:38 AM PLTDRV: OHDOT_PDF.pltcfg PENTBL: OHDOT_Pen.tbl USER: apendleton@hntb.com WORKSPACE: OHDOTCEv02 WORKSET: 119387 PRODUCT: OpenRoadsDesigner 24.00.00.205
pw:\\ohiodot-pw.bentley.com:ohiodot-pw-02\Documents\01 Active Projects\District 06\Franklin\119387\403-Engineering_HNTB\Signals\Sheets\119387_CP001.dgn

MODEL: CLX_RW_US33 - Plan 20 [Sheet] PAPERSIZE: 34x22 (in.) DATE: 8/20/2025 TIME: 10:46:39 AM PLTDRV: OHDOT_PDF.pltcfg PENTBL: OHDOT_Pen.tbl USER: apendleton@hntb.com WORKSPACE: OHDOTCEv02 WORKSET: 119387 PRODUCT: OpenRoadsDesigner 24.00.00.205
pw:\\ohiodot-pw.bentley.com:ohiodot-pw-02\Documents\01 Active Projects\District 06\Franklin\119387\403-Engineering_HNTB\Signals\Sheets\119387_CP001.dgn

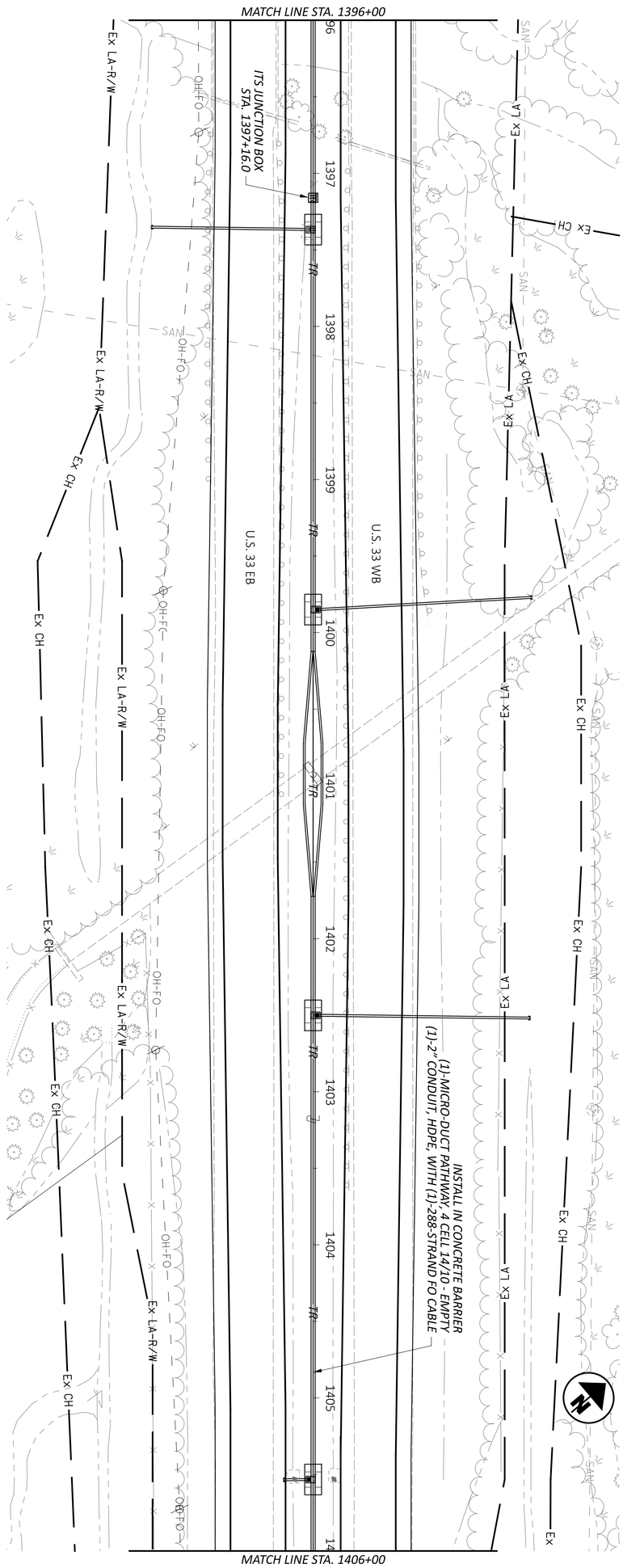

ITS PLAN
STA. 1396+00 TO STA. 1406+00

HORIZONTAL SCALE IN FEET
0 40
20 80

DESIGNER	REVIEWER	PROJECT ID	SHEET	TOTAL
ASEP	NRS 05/29/25	119387	P.593	P.660

DESIGN AGENCY: HNTB

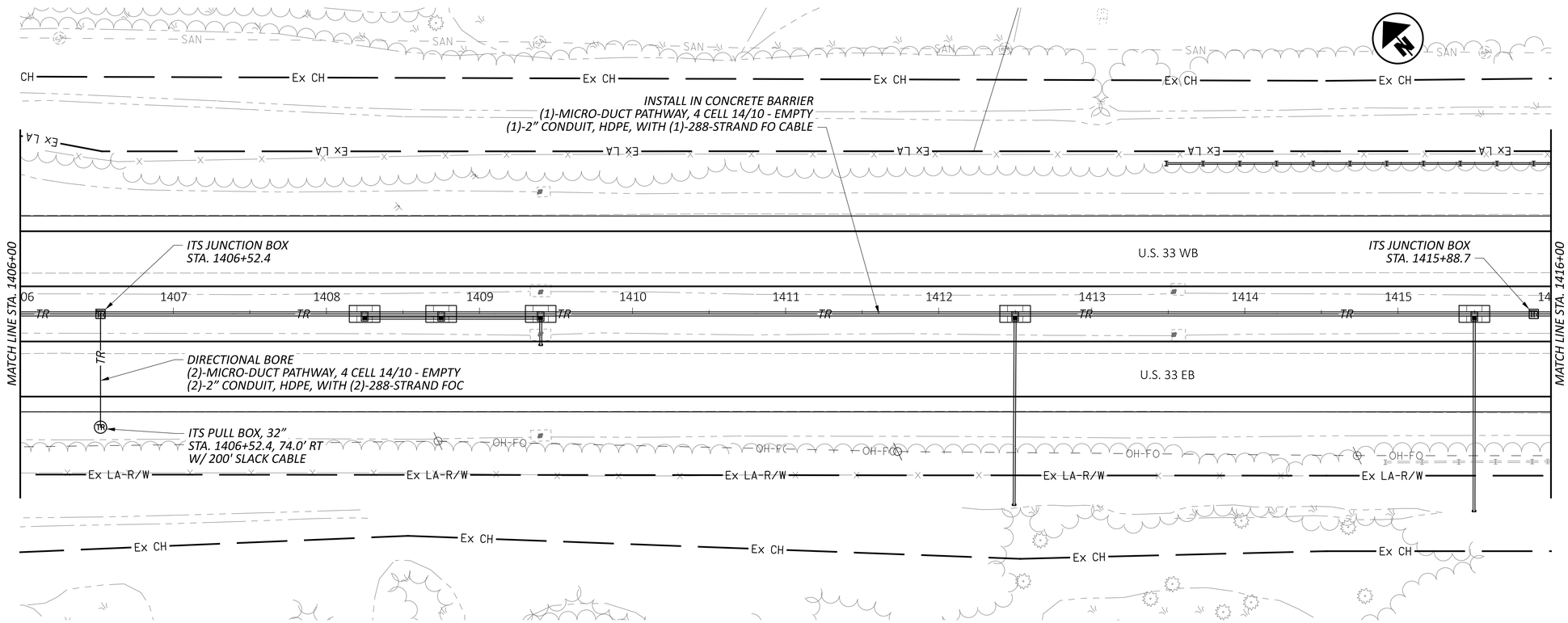

HORIZONTAL SCALE IN FEET
0 20 40 80

ITS PLAN
STA. 1406+00 TO STA. 1416+00

DESIGN AGENCY
HNTB

DESIGNER	ASEP
REVIEWER	NRS 05/29/25
PROJECT ID	119387
SHEET	P.594
TOTAL	P.660

FRA-33-24.76

MODEL: CLX_RW_US33 - Plan 21 [Sheet] PAPERSIZE: 34x22 (in.) DATE: 8/20/2025 TIME: 10:46:40 AM PLTDRV: OHDOT_PDF.pltcfg PENTBL: OHDOT_Pen.tbl USER: apendleton@hntb.com WORKSPACE: OHDOTEv02 WORKSET: 119387 PRODUCT: OpenRoadsDesigner 24.00.00.205
pw:\\ohiodot-pw.bentley.com:ohiodot-pw-02\Documents\01 Active Projects\District 06\Franklin\119387\403-Engineering_HNTB\Signals\Sheets\119387_CP001.dgn

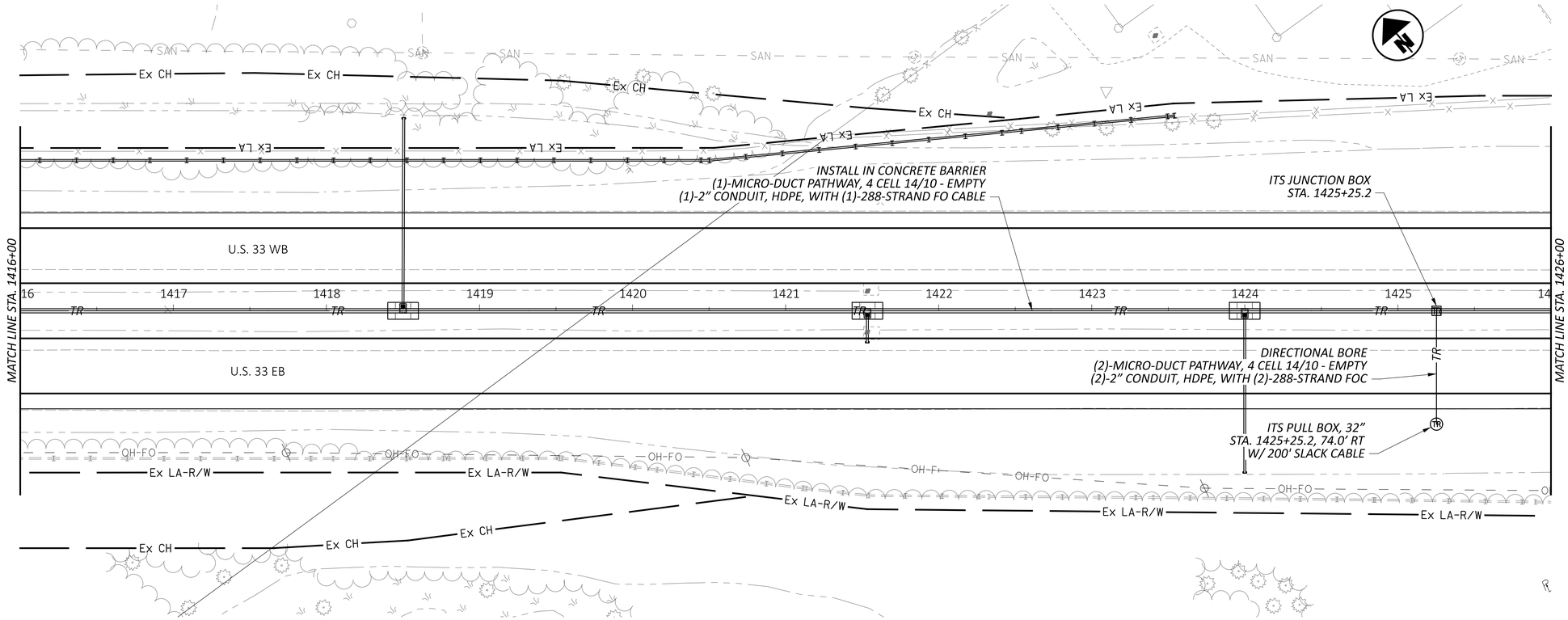

HORIZONTAL SCALE IN FEET
0 20 40 80

ITS PLAN
STA. 1416+00 TO STA. 1426+00

FRA-33-24.76

MODEL: CLX_RW_US33 - Plan 22 [Sheet] PAPERSIZE: 34x22 (in.) DATE: 8/20/2025 TIME: 10:46:43 AM PLTDRV: OHDOT_PDF.pltcfg PENTBL: OHDOT_Pen.tbl USER: apendleton@hntb.com WORKSPACE: OHDOTEv02 WORKSET: 119387 PRODUCT: OpenRoadsDesigner 24.00.00.205
pw:\\ohiodot-pw.bentley.com:ohiodot-pw-02\Documents\01 Active Projects\District 06\Franklin\119387\403-Engineering_HNTB\Signals\Sheets\119387_CP001.dgn

DESIGN AGENCY
HNTB

DESIGNER
ASEP

REVIEWER
NRS 05/29/25

PROJECT ID
119387

SHEET P.595 TOTAL P.660

MODEL: CLX_RW_US33 - Plan 23 [Sheet] PAPERSIZE: 34x22 (in.) DATE: 8/20/2025 TIME: 10:46:44 AM PLTDRV: OHDOT_PDF.pltcfg PENTBL: OHDOT_Pen.tbl USER: apendleton@hntb.com WORKSPACE: OHDOTCEv02 WORKSET: 119387 PRODUCT: OpenRoadsDesigner 24.00.00.205
pw:\\ohiodot-pw.bentley.com:ohiodot-pw-02\Documents\01 Active Projects\District 06\Franklin\119387\403-Engineering_HNTB\Signals\Sheets\119387_CP001.dgn

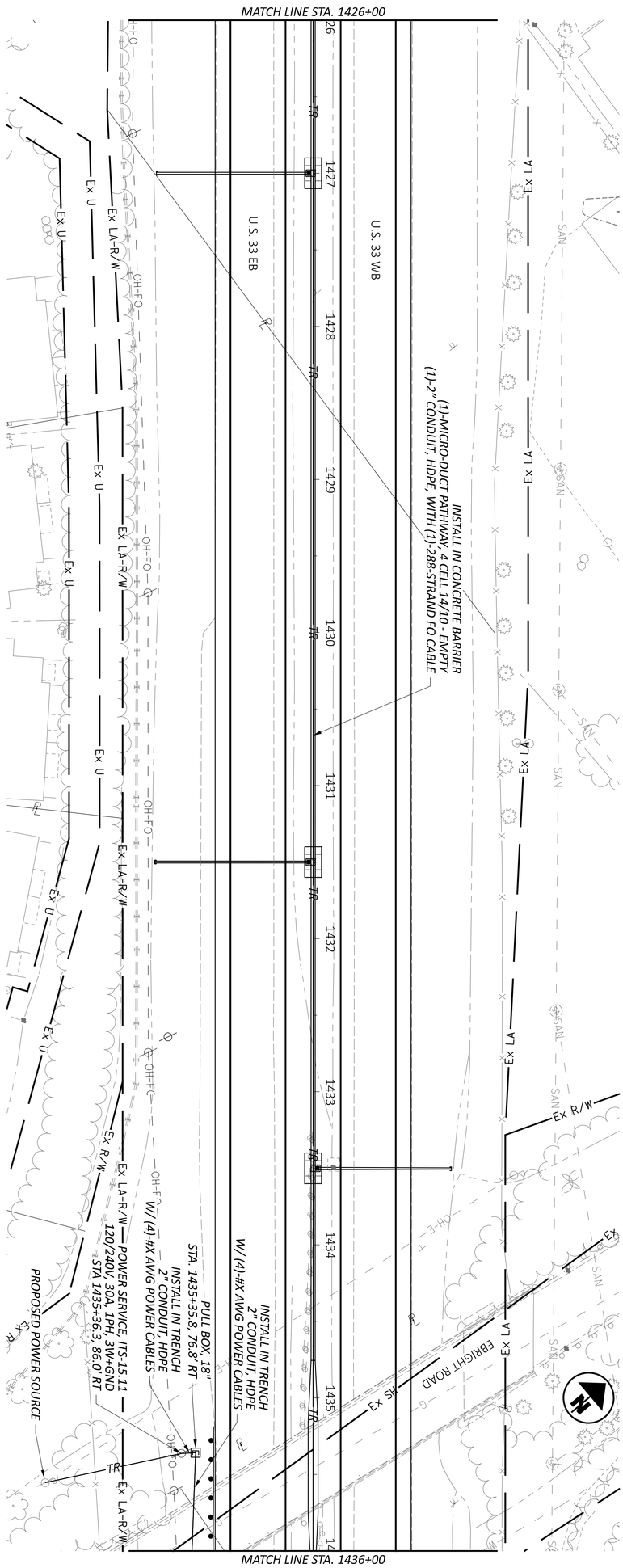

ITS PLAN
STA. 1426+00 TO STA. 1436+00

HORIZONTAL SCALE IN FEET
0 40
20 80

DESIGNER	REVIEWER	PROJECT ID	SHEET	TOTAL
ASEP	NRS 05/29/25	119387	P.596	P.660

HNTB

DESIGN AGENCY

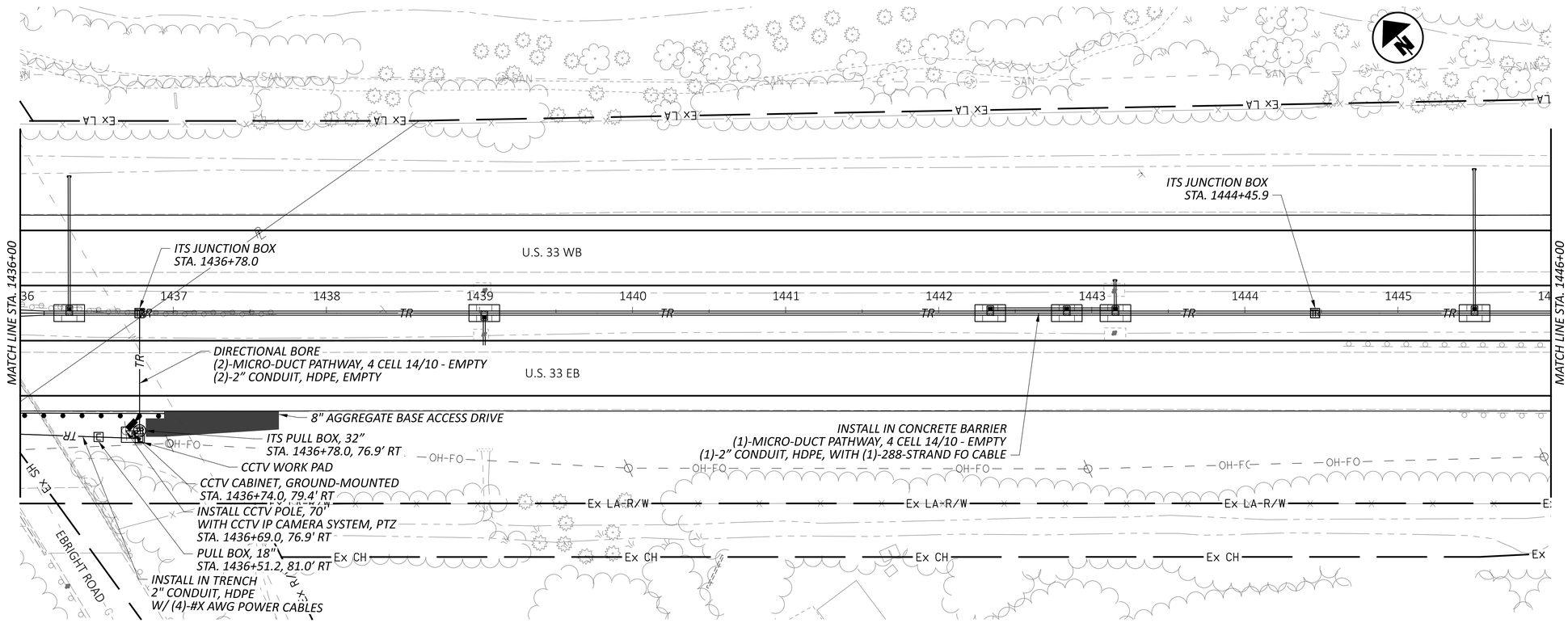

HORIZONTAL
SCALE IN FEET
0 20 40 80

ITS PLAN
STA. 1436+00 TO STA. 1446+00

DESIGN AGENCY
HNTB

DESIGNER
ASEP

REVIEWER
NRS 05/29/25

PROJECT ID
119387

SHEET P.597 TOTAL P.660

FRA-33-24.76

MODEL: CLX_RW_US33 - Plan 24 [Sheet] PAPERSIZE: 34x22 (in.) DATE: 8/20/2025 TIME: 10:46:45 AM PLTDRV: OHDOT_PDF.pltcfg PENTBL: OHDOT_Pen.tbl USER: apendleton@hntb.com WORKSPACE: OHDOTCEv02 WORKSET: 119387 PRODUCT: OpenRoadsDesigner 24.00.00.205
pw:\\ohiodot-pw.bentley.com:ohiodot-pw-02\Documents\01 Active Projects\District 06\Franklin\119387\403-Engineering_HNTB\Signals\Sheets\119387_CP001.dgn

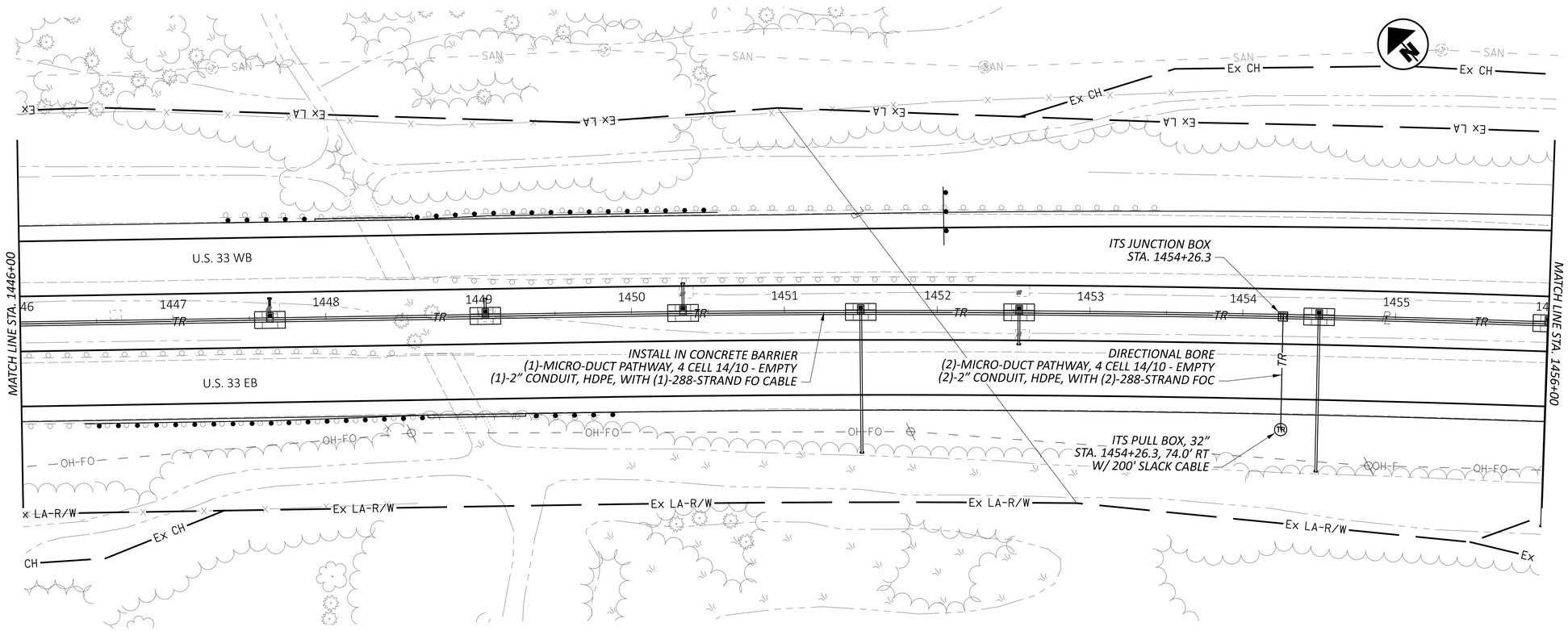

HORIZONTAL SCALE IN FEET

0 20 40 80

ITS PLAN
STA. 1446+00 TO STA. 1456+00

DESIGN AGENCY

HNTB

DESIGNER
ASEP

REVIEWER
NRS 05/29/25

PROJECT ID
119387

SHEET P.598 TOTAL P.660

FRA-33-24.76

MODEL: CLX_RW_US33 - Plan 25 [Sheet] PAPERSIZE: 34x22 (in.) DATE: 8/20/2025 TIME: 10:46:46 AM PLTDRV: OHDOT_PDF.pltcfg PENTBL: OHDOT_Pen.tbl USER: apendleton@hntb.com WORKSPACE: OHDOTCEv02 WORKSET: 119387 PRODUCT: OpenRoadsDesigner 24.00.00.205
pw:\\ohiodot-pw.bentley.com:ohiodot-pw-02\Documents\01 Active Projects\District 06\Franklin\119387\403-Engineering_HNTB\Signals\Sheets\119387_CP001.dgn

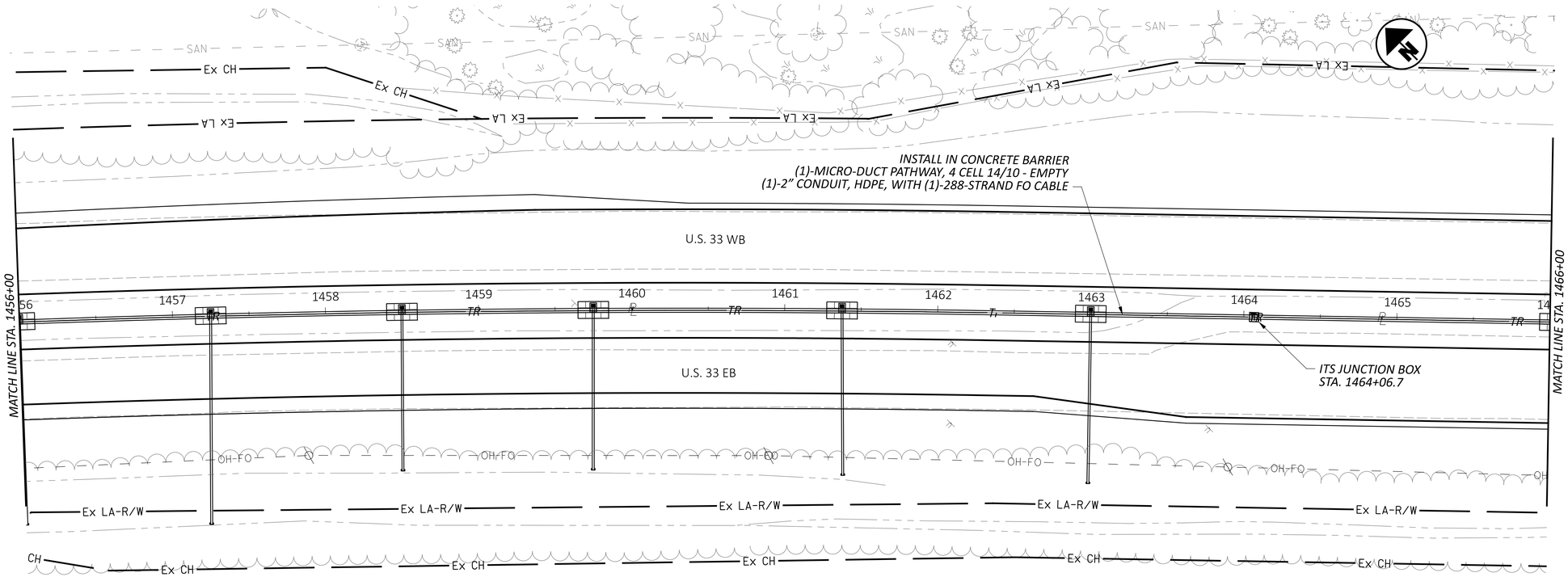

HORIZONTAL SCALE IN FEET
0 20 40 80

ITS PLAN
STA. 1456+00 TO STA. 1466+00

DESIGN AGENCY
HNTB

DESIGNER	ASEP
REVIEWER	NRS 05/29/25
PROJECT ID	119387
SHEET	P.599
TOTAL	P.660

FRA-33-24.76

MODEL: CLX_RW_US33 - Plan 26 [Sheet] PAPERSIZE: 34x22 (in.) DATE: 8/20/2025 TIME: 10:46:56 AM PLTDRV: OHDOT_PDF.pltcfg PENTBL: OHDOT_Pen.tbl USER: apendleton@hntb.com WORKSPACE: OHDOTCEv02 WORKSET: 119387 PRODUCT: OpenRoadsDesigner 24.00.00.205
pw:\\ohiodot-pw.bentley.com:ohiodot-pw-02\Documents\01 Active Projects\District 06\Franklin\119387\403-Engineering_HNTB\Signals\Sheets\119387_CP002.dgn

ITS PLAN
STA. 1466+00 TO STA. 1476+00

HORIZONTAL SCALE IN FEET
0 20 40 80

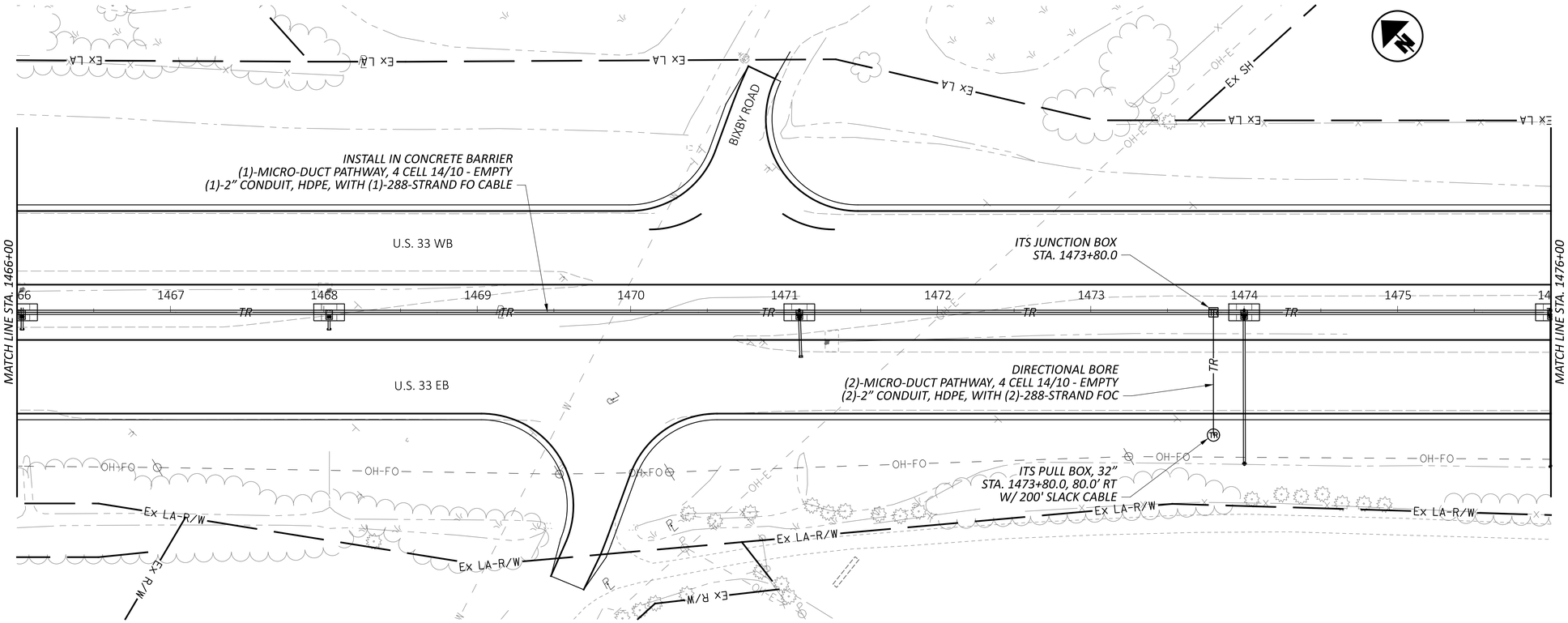

DESIGN AGENCY
HNTB

DESIGNER	ASEP
REVIEWER	NRS 05/29/25
PROJECT ID	119387
SHEET	P.600
TOTAL	P.660

FRA-33-24.76

MODEL: CLX_RW_US33 - Plan 27 [Sheet] PAPERSIZE: 34x22 (in.) DATE: 8/20/2025 TIME: 10:46:58 AM PLTDRV: OHDOT_PDF.pltcfg PENTBL: OHDOT_Pen.tbl USER: apendleton@hntb.com WORKSPACE: OHDOTCEv02 WORKSET: 119387 PRODUCT: OpenRoadsDesigner 24.00.00.205
pw:\\ohiodot-pw.bentley.com:ohiodot-pw-02\Documents\01 Active Projects\District 06\Franklin\119387\403-Engineering_HNTB\Signals\Sheets\119387_CP002.dgn

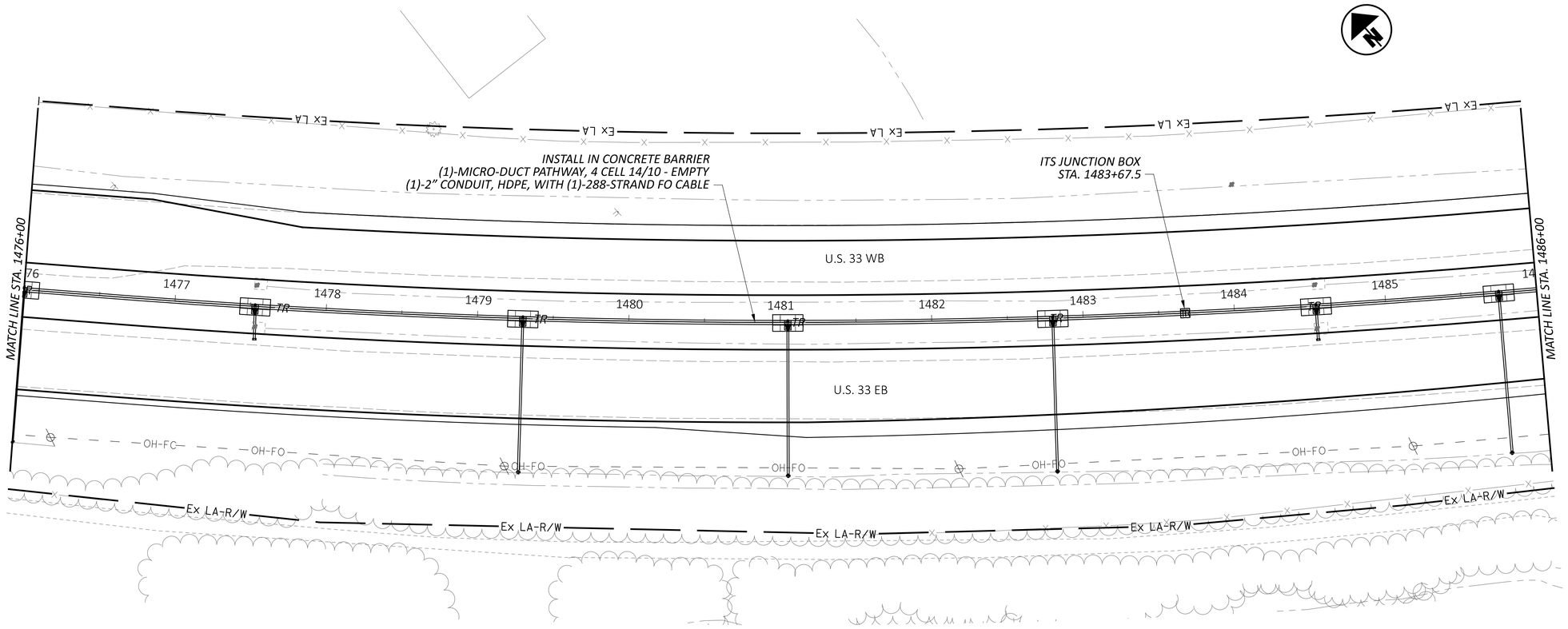

HORIZONTAL SCALE IN FEET
0 20 40 80

ITS PLAN
STA. 1476+00 TO STA. 1486+00

FRA-33-24.76

DESIGN AGENCY
HNTB

DESIGNER	ASEP
REVIEWER	NRS 05/29/25
PROJECT ID	119387
SHEET	P.601
TOTAL	P.660

MODEL: CLX_RW_US33 - Plan 28 [Sheet] PAPERSIZE: 34x22 (in.) DATE: 8/20/2025 TIME: 10:47:00 AM PLTDRV: OHDOT_PDF.pltcfg PENTBL: OHDOT_Pen.tbl USER: apendleton@hntb.com WORKSPACE: OHDOTCEv02 WORKSET: 119387 PRODUCT: OpenRoadsDesigner 24.00.00.205
pw:\\ohiodot-pw.bentley.com:ohiodot-pw-02\Documents\01 Active Projects\District 06\Franklin\119387\403-Engineering_HNTB\Signals\Sheets\119387_CP002.dgn

MODEL: CLX_RW_US33 - Plan 29 [Sheet] PAPERSIZE: 34x22 (in.) DATE: 8/20/2025 TIME: 10:47:01 AM PLTDRV: OHDOT_PDF.pltcfg PENTBL: OHDOT_Pen.tbl USER: apendleton@hntb.com WORKSPACE: OHDOTCEv02 WORKSET: 119387 PRODUCT: OpenRoadsDesigner 24.00.00.205
pw:\\ohiodot-pw.bentley.com:ohiodot-pw-02\Documents\01 Active Projects\District 06\Franklin\119387\403-Engineering_HNTB\Signals\Sheets\119387_CP002.dgn

FRA-33-24.76

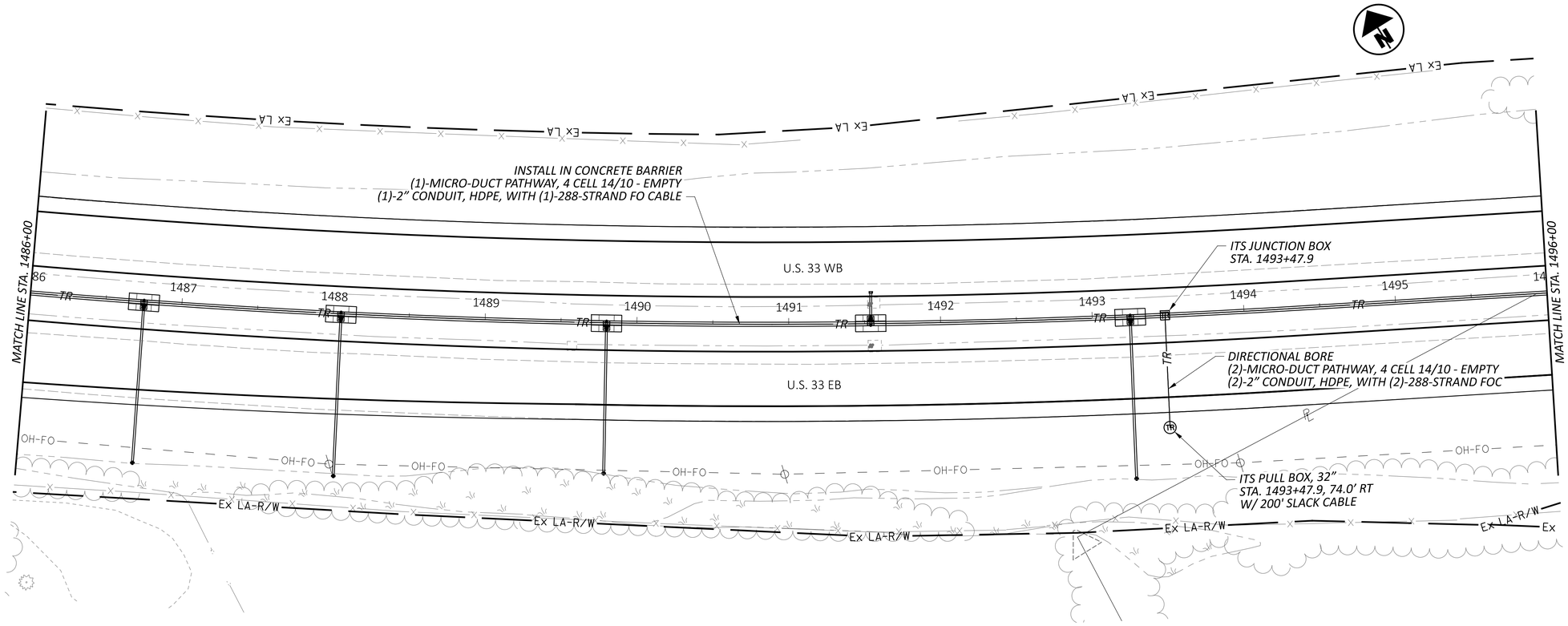

HORIZONTAL SCALE IN FEET
0 20 40 80

ITS PLAN
STA. 1486+00 TO STA. 1496+00

DESIGN AGENCY
HNTB

DESIGNER
ASEP

REVIEWER
NRS 05/29/25

PROJECT ID
119387

SHEET P.602 TOTAL P.660

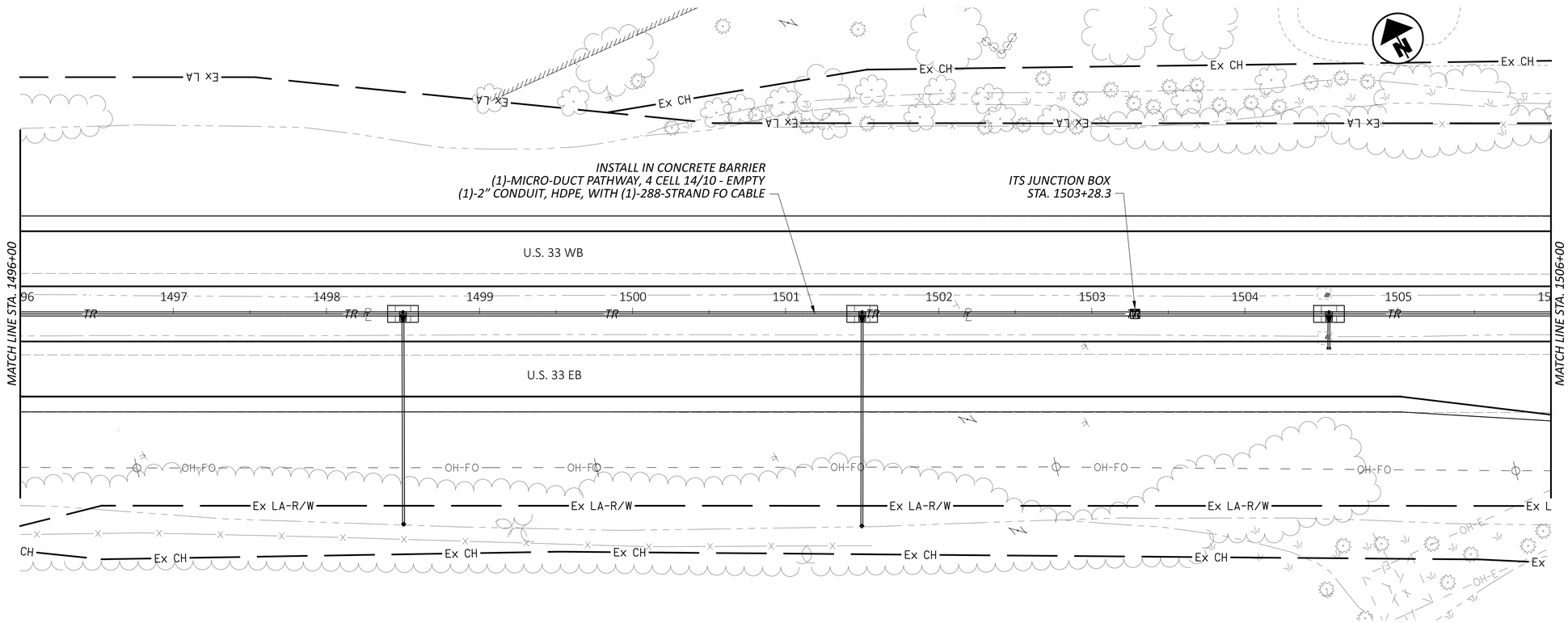

HORIZONTAL SCALE IN FEET
0 20 40 80

ITS PLAN
STA. 1496+00 TO STA. 1506+00

FRA-33-24.76

MODEL: CLX_RW_US33 - Plan 30 [Sheet] PAPERSIZE: 34x22 (in.) DATE: 8/20/2025 TIME: 10:47:01 AM PLTDRV: OHDOT_PDF.pltcfg PENTBL: OHDOT_Pen.tbl USER: apendleton@hntb.com WORKSPACE: OHDOTEv02 WORKSET: 119387 PRODUCT: OpenRoadsDesigner 24.00.00.205
pw:\\ohiodot-pw.bentley.com:ohiodot-pw-02\Documents\01 Active Projects\District 06\Franklin\119387\403-Engineering_HNTB\Signals\Sheets\119387_CP002.dgn

DESIGN AGENCY
HNTB

DESIGNER	ASEP
REVIEWER	NRS 05/29/25
PROJECT ID	119387
SHEET	P.603
TOTAL	P.660

MODEL: CLK_RW_US33 - Plan 31 [Sheet] PAPERSIZE: 34x22 (in.) DATE: 8/20/2025 TIME: 10:47:02 AM PLTDRV: OHDOT_PDF.pltcfg PENTBL: OHDOT_Pen.tbl USER: apendleton@hntb.com WORKSPACE: OHDOTEv02 WORKSET: 119387 PRODUCT: OpenRoadsDesigner 24.00.00.205
pw:\\ohiodot-pw.bentley.com:ohiodot-pw-02\Documents\01 Active Projects\District 06\Franklin\119387\403-Engineering_HNTB\Signals\Sheets\119387_CP002.dgn

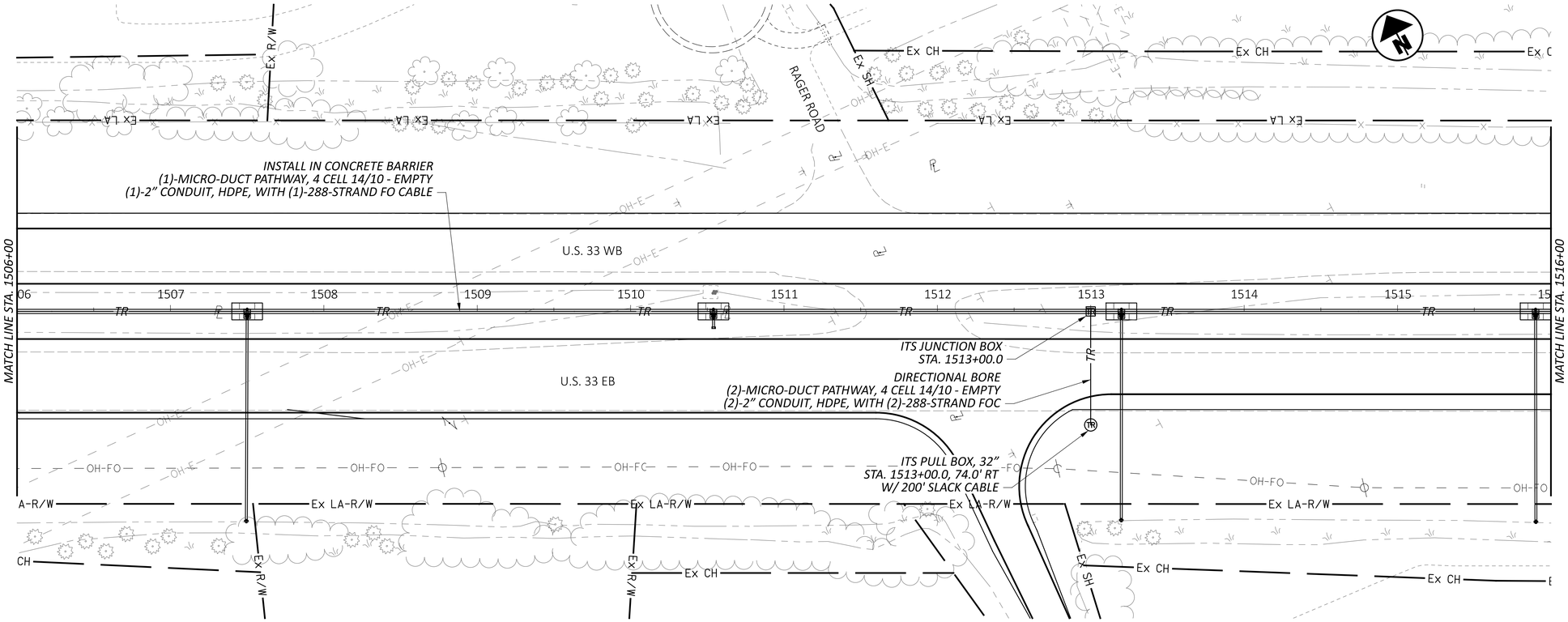

HORIZONTAL SCALE IN FEET
0 20 40 80

ITS PLANS
STA. 1506+00 TO STA. 1516+00

FRA-33-24.76

DESIGN AGENCY
HNTB

DESIGNER ASEP
REVIEWER NRS 05/29/25
PROJECT ID 119387
SHEET P.604 TOTAL P.660

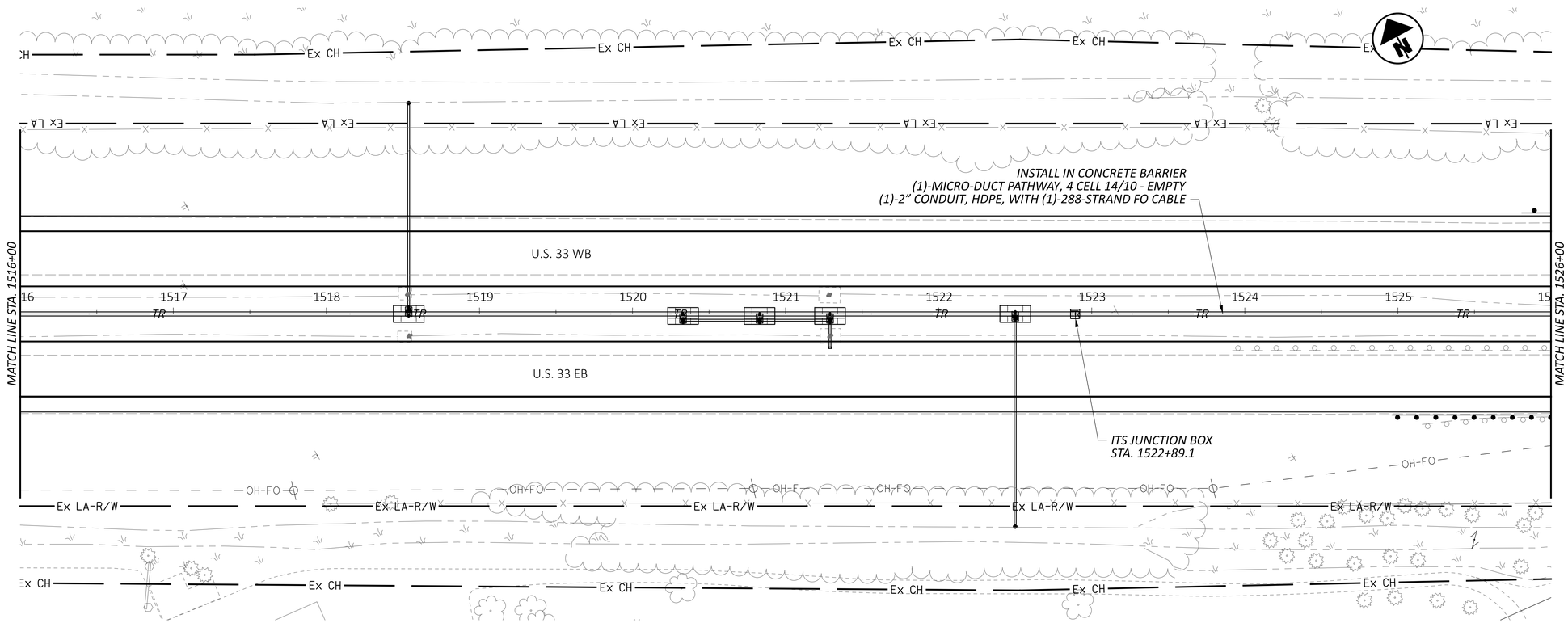

HORIZONTAL SCALE IN FEET
0 20 40 80

ITS PLAN
STA. 1516+00 TO STA. 1526+00

FRA-33-24.76

MODEL: CLX_RW_US33 - Plan 32 [Sheet] PAPERSIZE: 34x22 (in.) DATE: 8/20/2025 TIME: 10:47:04 AM PLTDRV: OHDOT_PDF.pltcfg PENTBL: OHDOT_Pen.tbl USER: apendleton@hntb.com WORKSPACE: OHDOTCEv02 WORKSET: 119387 PRODUCT: OpenRoadsDesigner 24.00.00.205
pw:\\ohiodot-pw.bentley.com:ohiodot-pw-02\Documents\01 Active Projects\District 06\Franklin\119387\403-Engineering_HNTB\Signals\Sheets\119387_CP002.dgn

DESIGN AGENCY
HNTB

DESIGNER	ASEP
REVIEWER	NRS 05/29/25
PROJECT ID	119387
SHEET	P.605
TOTAL	P.660

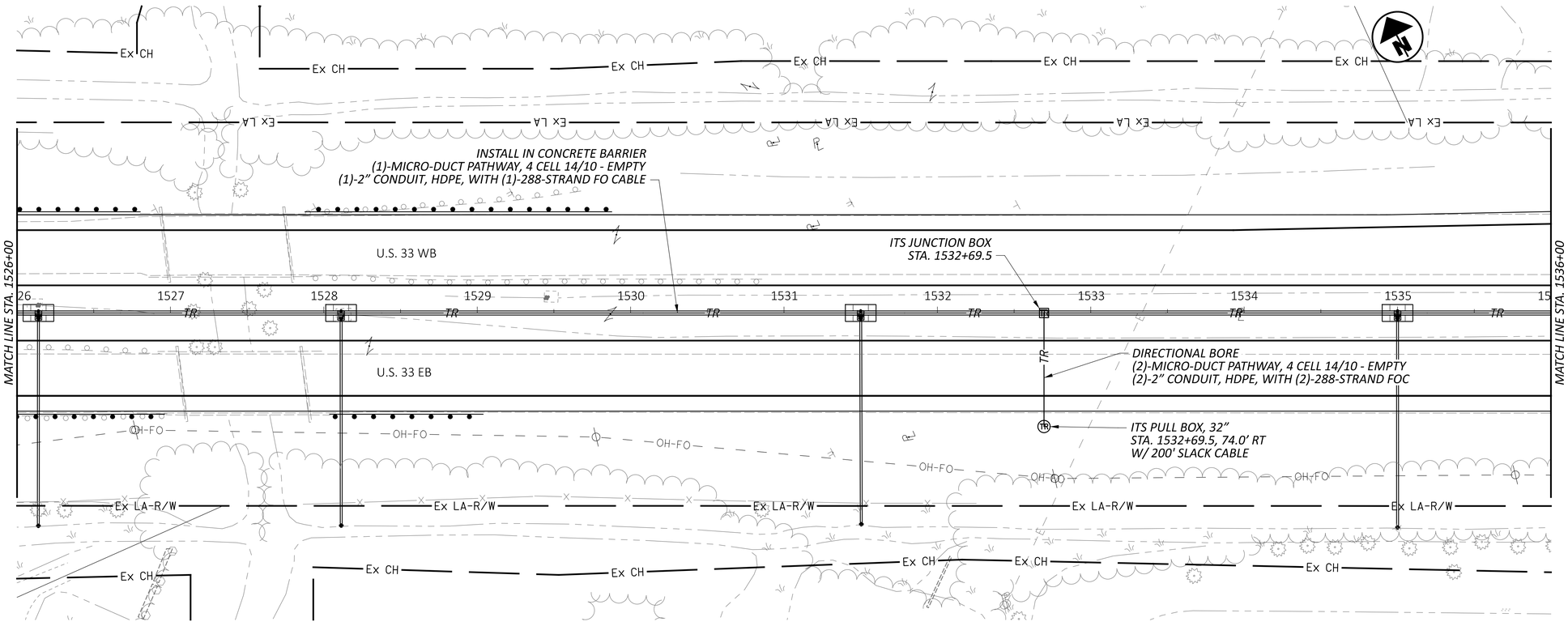

HORIZONTAL SCALE IN FEET
0 20 40 80

ITS PLAN
STA. 1526+00 TO STA. 1536+00

DESIGN AGENCY
HNTB

DESIGNER	ASEP
REVIEWER	NRS 05/29/25
PROJECT ID	119387
SHEET	P.606
TOTAL	P.660

FRA-33-24.76

MODEL: CLX_RW_US33 - Plan 33 [Sheet] PAPERSIZE: 34x22 (in.) DATE: 8/20/2025 TIME: 10:47:05 AM PLTDRV: OHDOT_PDF.pltcfg PENTBL: OHDOT_Pen.tbl USER: apendleton@hntb.com WORKSPACE: OHDOTCEv02 WORKSET: 119387 PRODUCT: OpenRoadsDesigner 24.00.00.205
pw:\\ohiodot-pw.bentley.com:ohiodot-pw-02\Documents\01 Active Projects\District 06\Frankl\n\119387\403-Engineering_HNTB\Signals\Sheets\119387_CP002.dgn

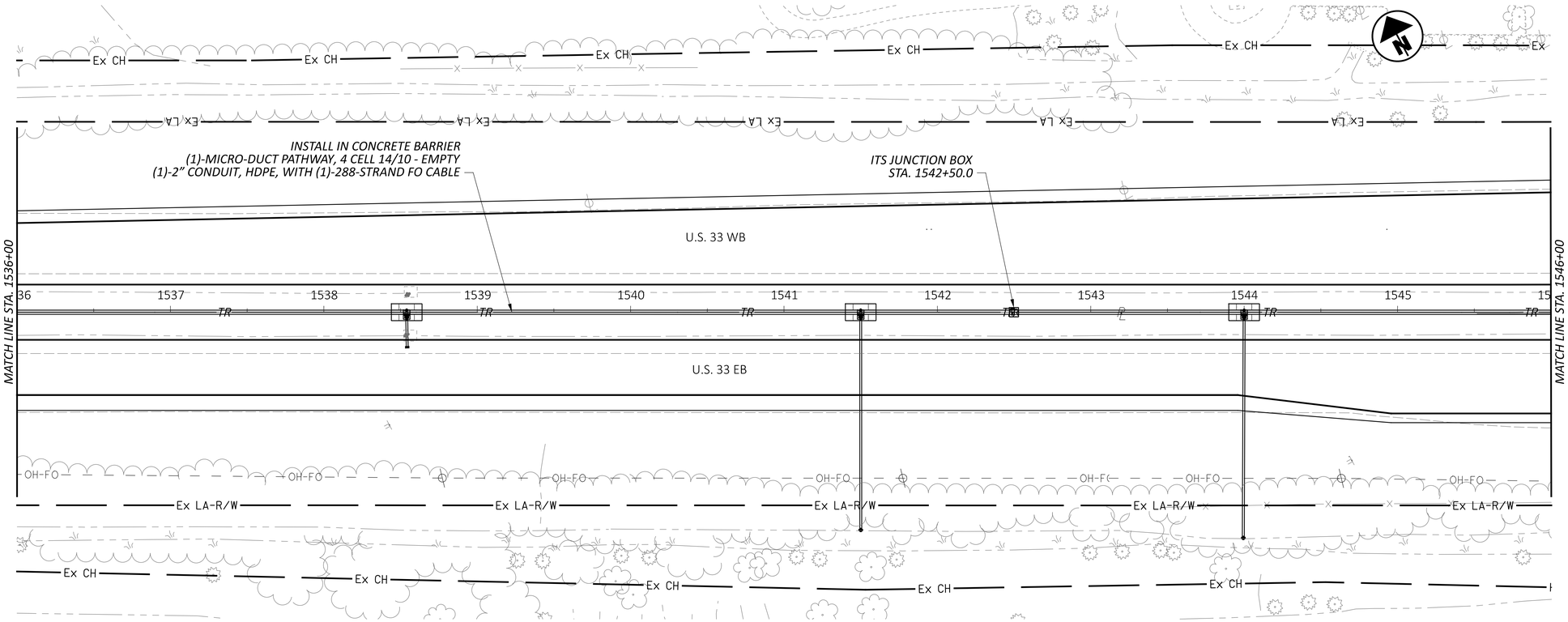

HORIZONTAL SCALE IN FEET
0 20 40 80

ITS PLAN
STA. 1536+00 TO STA. 1546+00

DESIGN AGENCY
HNTB

DESIGNER ASEP
REVIEWER NRS 05/29/25
PROJECT ID 119387
SHEET P.607 TOTAL P.660

FRA-33-24.76

MODEL: CLK_RW_US33 - Plan 34 [Sheet] PAPERSIZE: 34x22 (in.) DATE: 8/20/2025 TIME: 10:47:06 AM PLTDRV: OHDOT_PDF.pltcfg PENTBL: OHDOT_Pen.tbl USER: apendleton@hntb.com WORKSPACE: OHDOTCEv02 WORKSET: 119387 PRODUCT: OpenRoadsDesigner 24.00.00.205
pw:\\ohiodot-pw.bentley.com:ohiodot-pw-02\Documents\01 Active Projects\District 06\Franklin\119387\403-Engineering_HNTB\Signals\Sheets\119387_CP002.dgn

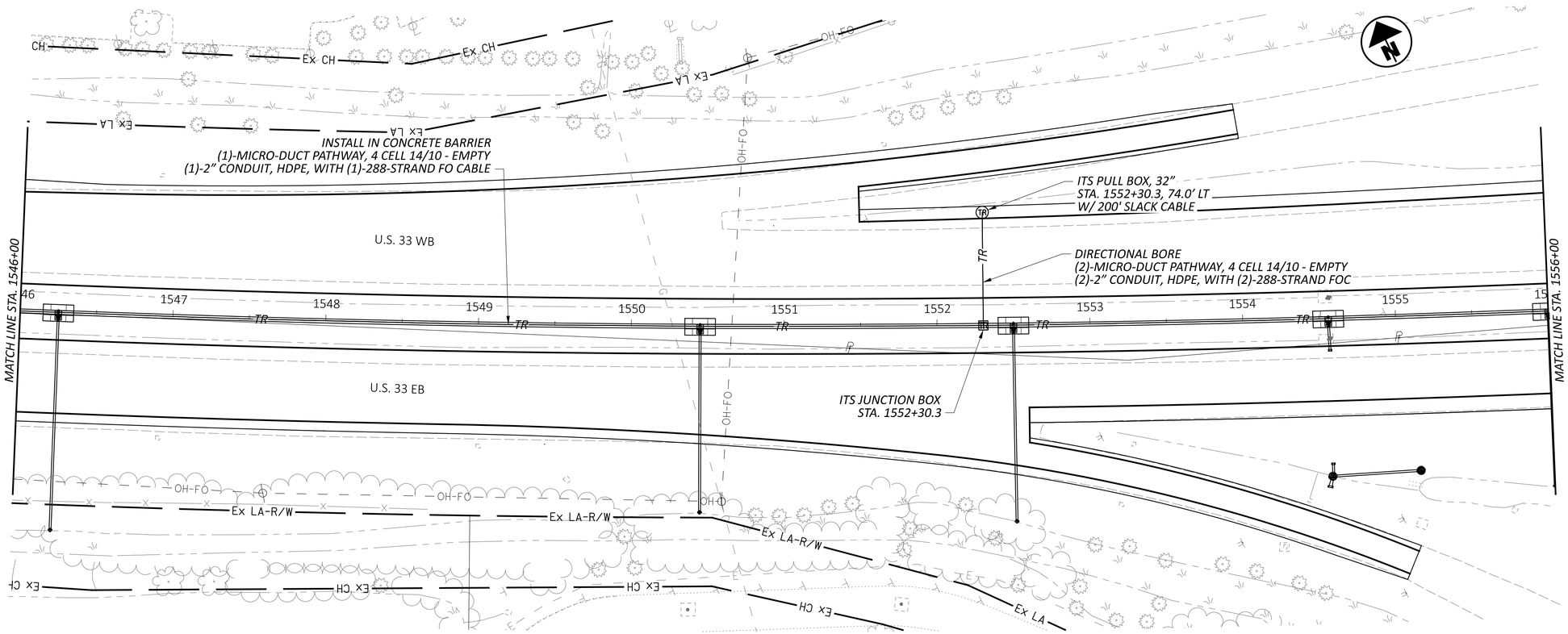

HORIZONTAL SCALE IN FEET
0 20 40 80

ITS PLAN
STA. 1546+00 TO STA. 1556+00

DESIGN AGENCY
HNTB

DESIGNER
ASEP

REVIEWER
NRS 05/29/25

PROJECT ID
119387

SHEET P.608 TOTAL P.660

FRA-33-24.76

MODEL: CLX_RW_US33 - Plan 35 [Sheet] PAPERSIZE: 34x22 (in.) DATE: 8/20/2025 TIME: 10:47:07 AM PLTDRV: OHDOT_PDF.pltcfg PENTBL: OHDOT_Pen.tbl USER: apendleton@hntb.com WORKSPACE: OHDOTCEv02 WORKSET: 119387 PRODUCT: OpenRoadsDesigner 24.00.00.205
pw:\\ohiodot-pw.bentley.com:ohiodot-pw-02\Documents\01 Active Projects\District 06\Franklin\119387\403-Engineering_HNTB\Signals\Sheets\119387_CP002.dgn

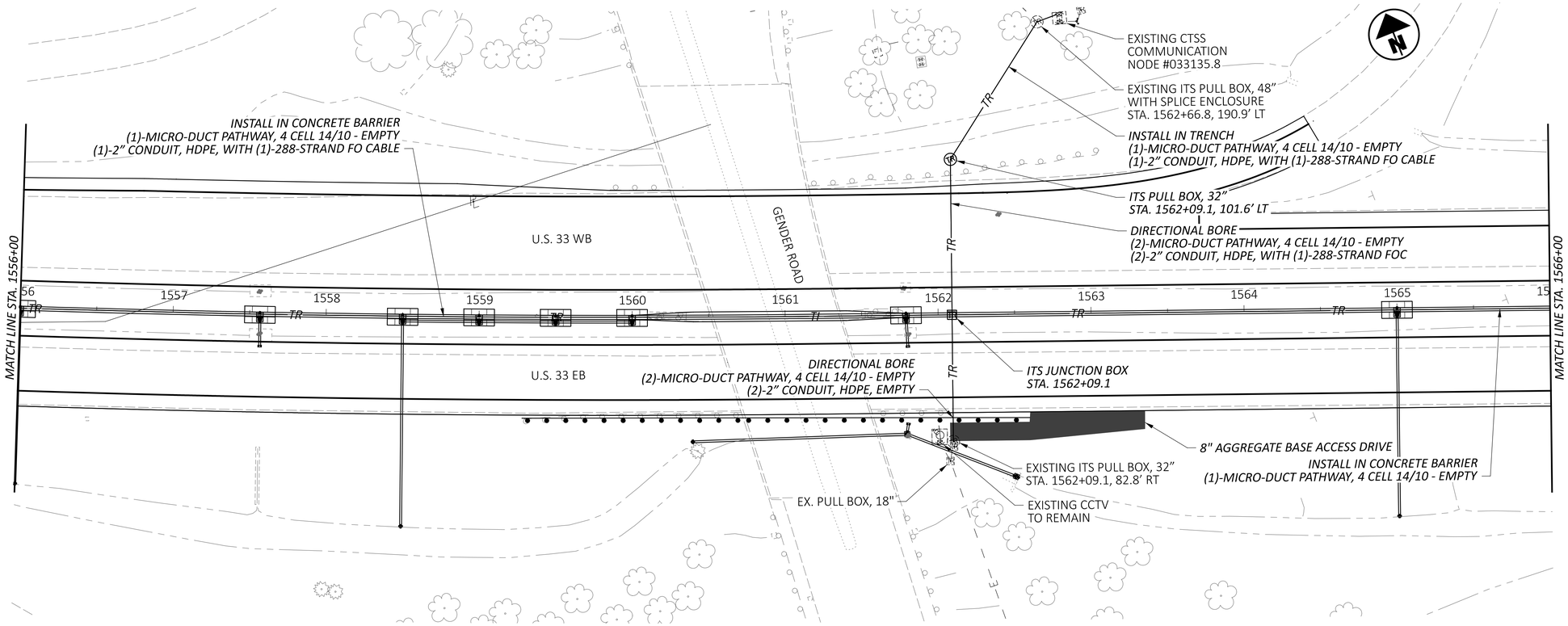

HORIZONTAL
SCALE IN FEET
0 20 40 80

ITS PLAN
STA. 1556+00 TO STA. 1566+00

FRA-33-24.76

MODEL: CLX_RW_US33 - Plan 36 [Sheet] PAPERSIZE: 34x22 (in.) DATE: 8/20/2025 TIME: 10:47:08 AM PLTDRV: OHDOT_PDF.pltcfg PENTBL: OHDOT_Pen.tbl USER: apendleton@hntb.com WORKSPACE: OHDOTEv02 WORKSET: 119387 PRODUCT: OpenRoadsDesigner 24.00.00.205
pw:\\ohiodot-pw.bentley.com:ohiodot-pw-02\Documents\01 Active Projects\District 06\Franklin\119387\403-Engineering_HNTB\Signals\Sheets\119387_CP002.dgn

DESIGN AGENCY
HNTB

DESIGNER	ASEP
REVIEWER	NRS 05/29/25
PROJECT ID	119387
SHEET	P.609
TOTAL	P.660

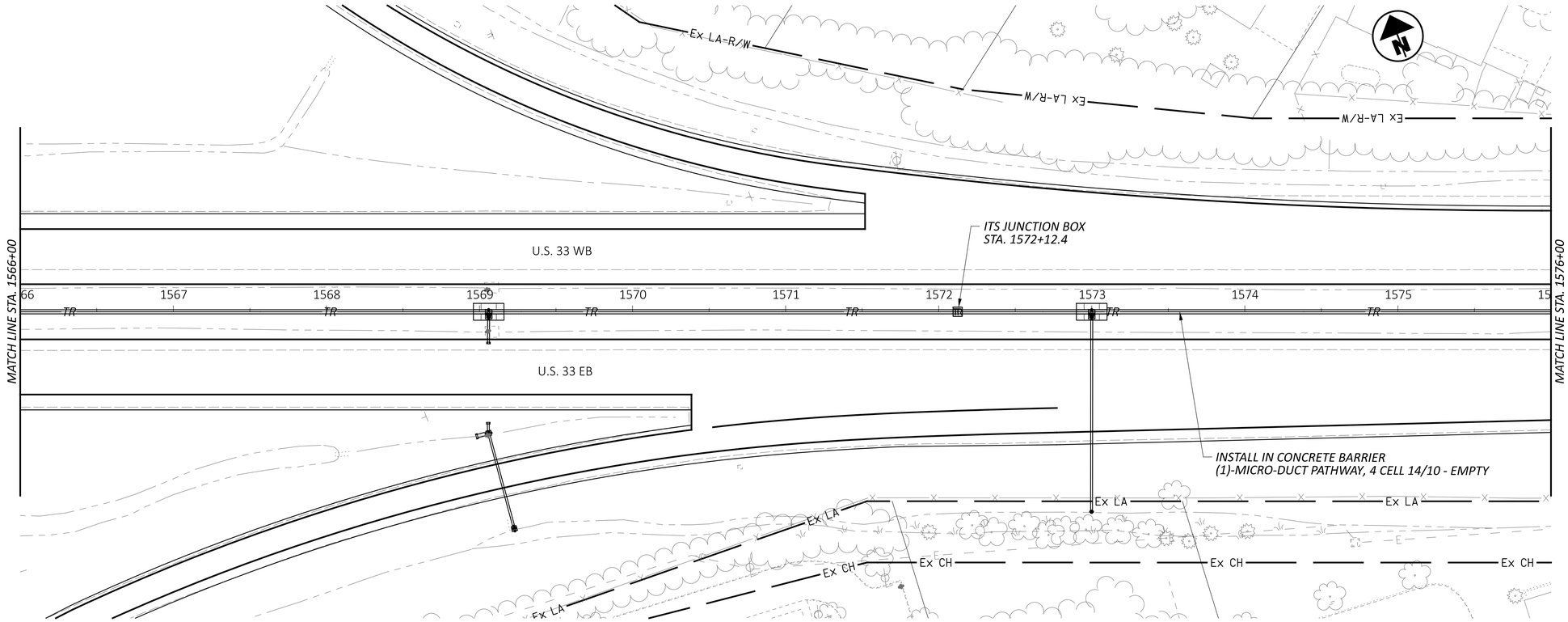

HORIZONTAL SCALE IN FEET
0 20 40 80

ITS PLAN
STA. 1566+00 TO STA. 1576+00

FRA-33-24.76

MODEL: CLX_RW_US33 - Plan 37 [Sheet] PAPERSIZE: 34x22 (in.) DATE: 8/20/2025 TIME: 10:47:09 AM PLTDRV: OHDOT_PDF.pltcfg PENTBL: OHDOT_Pen.tbl USER: apendleton@hntb.com WORKSPACE: OHDOTCEv02 WORKSET: 119387 PRODUCT: OpenRoadsDesigner 24.00.00.205
pw:\\ohiodot-pw.bentley.com:ohiodot-pw-02\Documents\01 Active Projects\District 06\Franklin\119387\403-Engineering_HNTB\Signals\Sheets\119387_CP002.dgn

DESIGN AGENCY
HNTB

DESIGNER	ASEP
REVIEWER	NRS 05/29/25
PROJECT ID	119387
SHEET	P.610
TOTAL	P.660

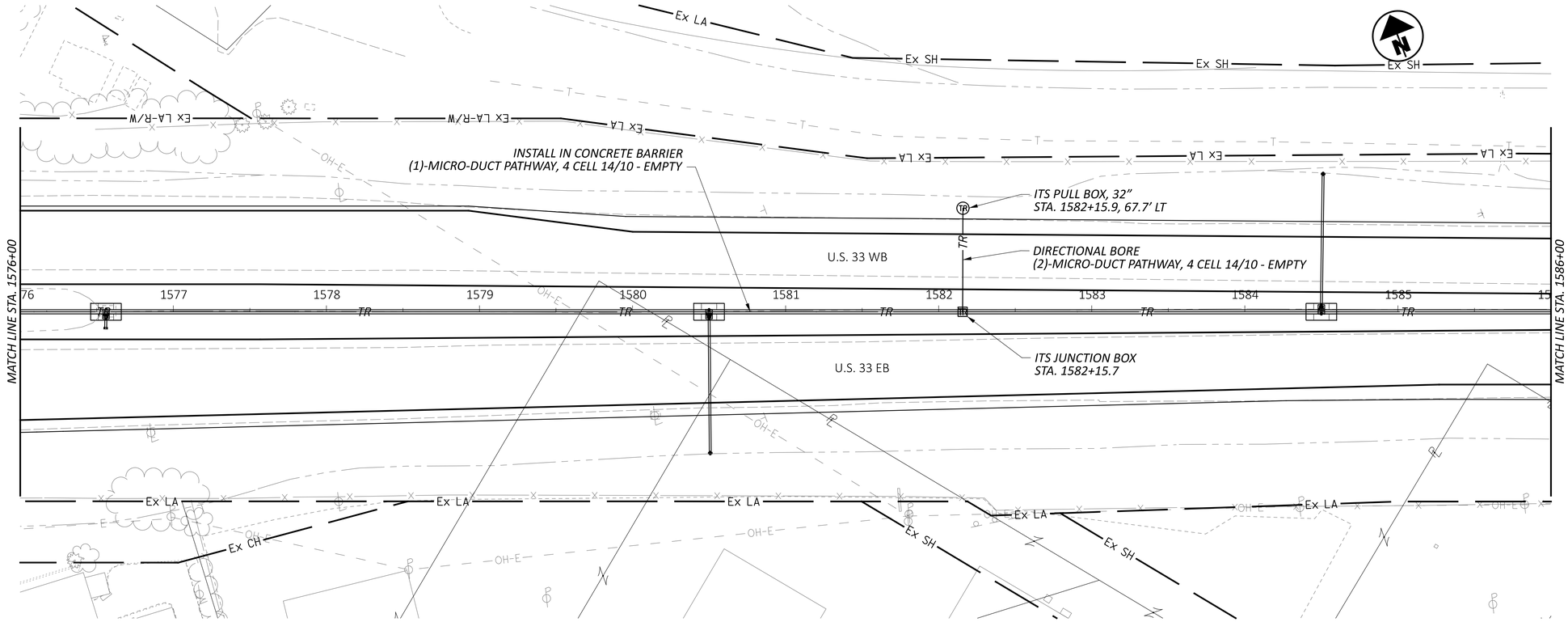

HORIZONTAL SCALE IN FEET
0 20 40 80

ITS PLAN
STA. 1576+00 TO STA. 1586+00

FRA-33-24.76

MODEL: CLX_RW_US33 - Plan 38 |Sheet| PAPERSIZE: 34x22 (in.) DATE: 8/20/2025 TIME: 10:47:10 AM PLTDRV: OHDOT_PDF.pltcfg PENTBL: OHDOT_Pen.tbl USER: apendleton@hntb.com WORKSPACE: OHDOTEv02 WORKSET: 119387 PRODUCT: OpenRoadsDesigner 24.00.00.205
pw:\\ohiodot-pw.bentley.com:ohiodot-pw-02\Documents\01 Active Projects\District 06\Franklin\119387\403-Engineering_HNTB\Signals\Sheets\119387_CP002.dgn

DESIGN AGENCY
HNTB

DESIGNER	ASEP
REVIEWER	NRS 05/29/25
PROJECT ID	119387
SHEET	P.611
TOTAL	P.660

MODEL: CLX_RW_US33 - Plan 39 [Sheet] PAPERSIZE: 34x22 (in.) DATE: 8/20/2025 TIME: 10:47:11 AM PLTDRV: OHDOT_PDF.pltcfg PENTBL: OHDOT_Pen.tbl USER: apendleton@hntb.com WORKSPACE: OHDOTEv02 WORKSET: 119387 PRODUCT: OpenRoadsDesigner 24.00.00.205
pw:\\ohiodot-pw.bentley.com:ohiodot-pw-02\Documents\01 Active Projects\District 06\Franklin\119387\403-Engineering_HNTB\Signals\Sheets\119387_CP002.dgn

FRA-33-24.76

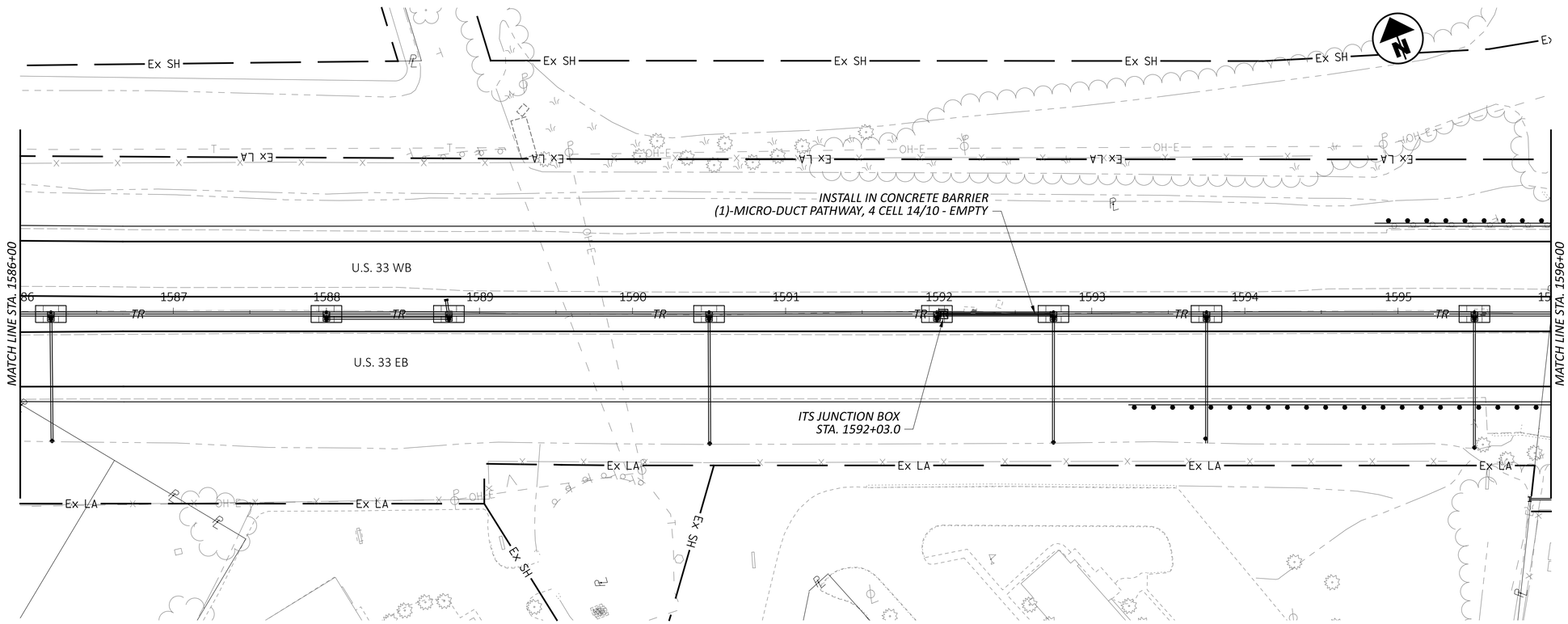

HORIZONTAL SCALE IN FEET
0 20 40 80

ITS PLAN
STA. 1586+00 TO STA. 1596+00

DESIGN AGENCY
HNTB

DESIGNER	ASEP
REVIEWER	NRS 05/29/25
PROJECT ID	119387
SHEET	P.612
TOTAL	P.660

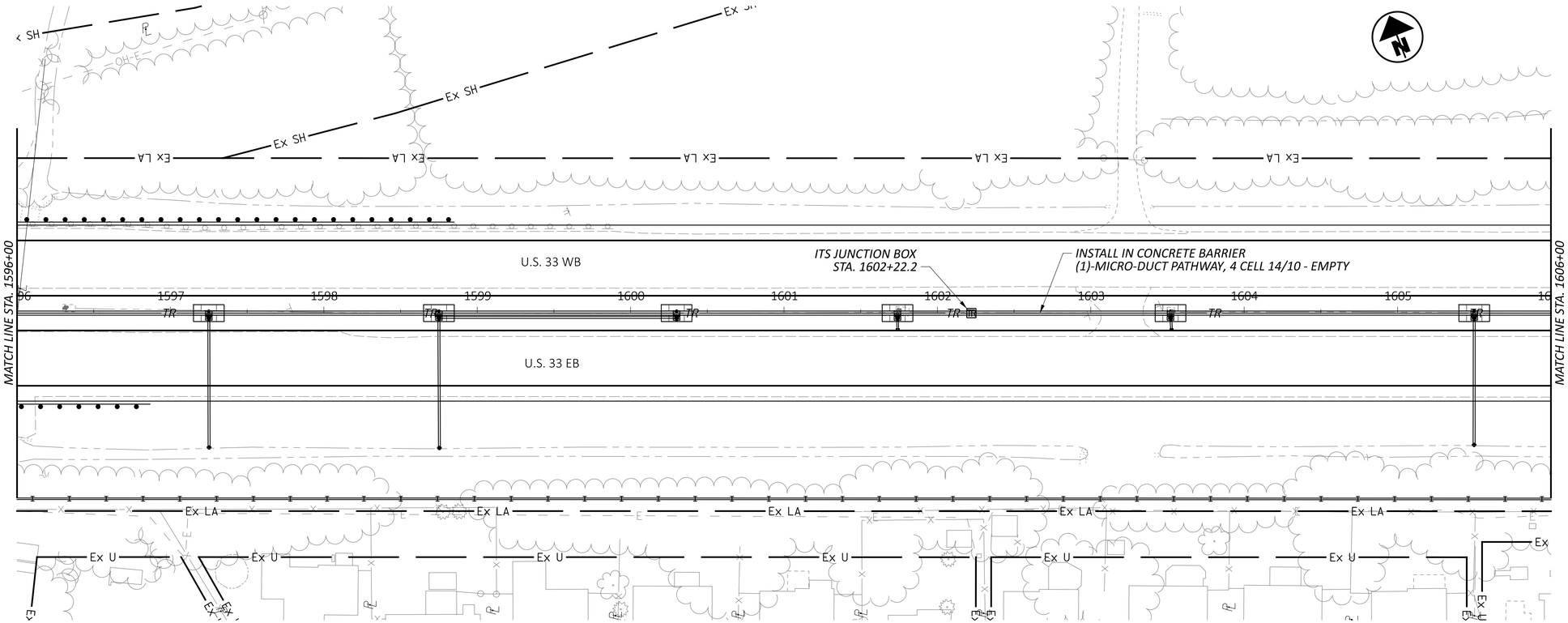

HORIZONTAL SCALE IN FEET
0 20 40 80

ITS PLAN
STA. 1596+00 TO STA. 1606+00

DESIGN AGENCY
HNTB

DESIGNER	ASEP
REVIEWER	NRS 05/29/25
PROJECT ID	119387
SHEET	P.613
TOTAL	P.660

FRA-33-24.76

MODEL: CLX_RW_US33 - Plan 40 [Sheet] PAPERSIZE: 34x22 (in.) DATE: 8/20/2025 TIME: 10:47:12 AM PLTDRV: OHDOT_PDF.pltcfg PENTBL: OHDOT_Pen.tbl USER: apendleton@hntb.com WORKSPACE: OHDOTCEv02 WORKSET: 119387 PRODUCT: OpenRoadsDesigner 24.00.00.205
pw:\\ohiodot-pw.bentley.com:ohiodot-pw-02\Documents\01 Active Projects\District 06\Franklin\119387\403-Engineering_HNTB\Signals\Sheets\119387_CP002.dgn

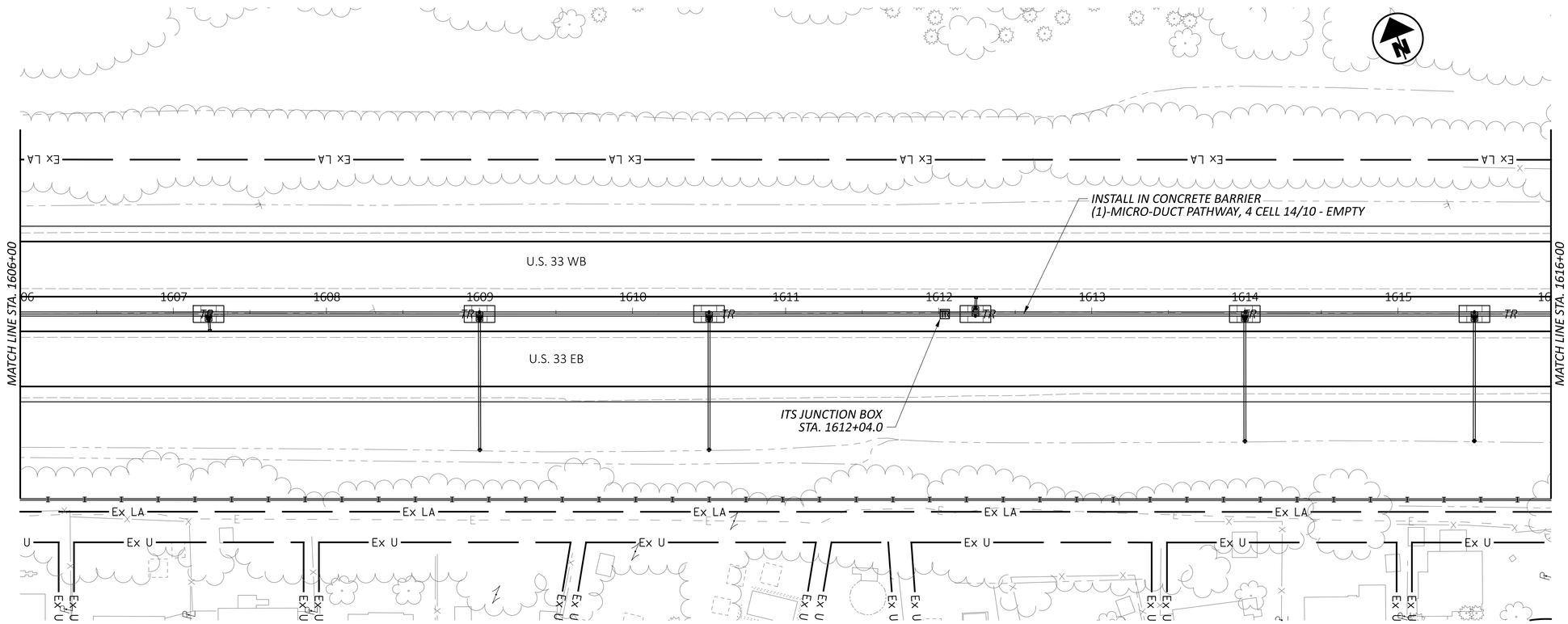

HORIZONTAL SCALE IN FEET
0 20 40 80

ITS PLAN
STA. 1606+00 TO STA. 1616+00

DESIGN AGENCY
HNTB

DESIGNER	ASEP
REVIEWER	NRS 05/29/25
PROJECT ID	119387
SHEET	P.614
TOTAL	P.660

FRA-33-24.76

MODEL: CLX_RW_US33 - Plan 41 [Sheet] PAPERSIZE: 34x22 (in.) DATE: 8/20/2025 TIME: 10:47:13 AM PLTDRV: OHDOT_PDF.pltcfg PENTBL: OHDOT_Pen.tbl USER: apendleton@hntb.com WORKSPACE: OHDOTCEv02 WORKSET: 119387 PRODUCT: OpenRoadsDesigner 24.00.00.205
pw:\\ohiodot-pw.bentley.com:ohiodot-pw-02\Documents\01 Active Projects\District 06\Franklin\119387\403-Engineering_HNTB\Signals\Sheets\119387_CP002.dgn

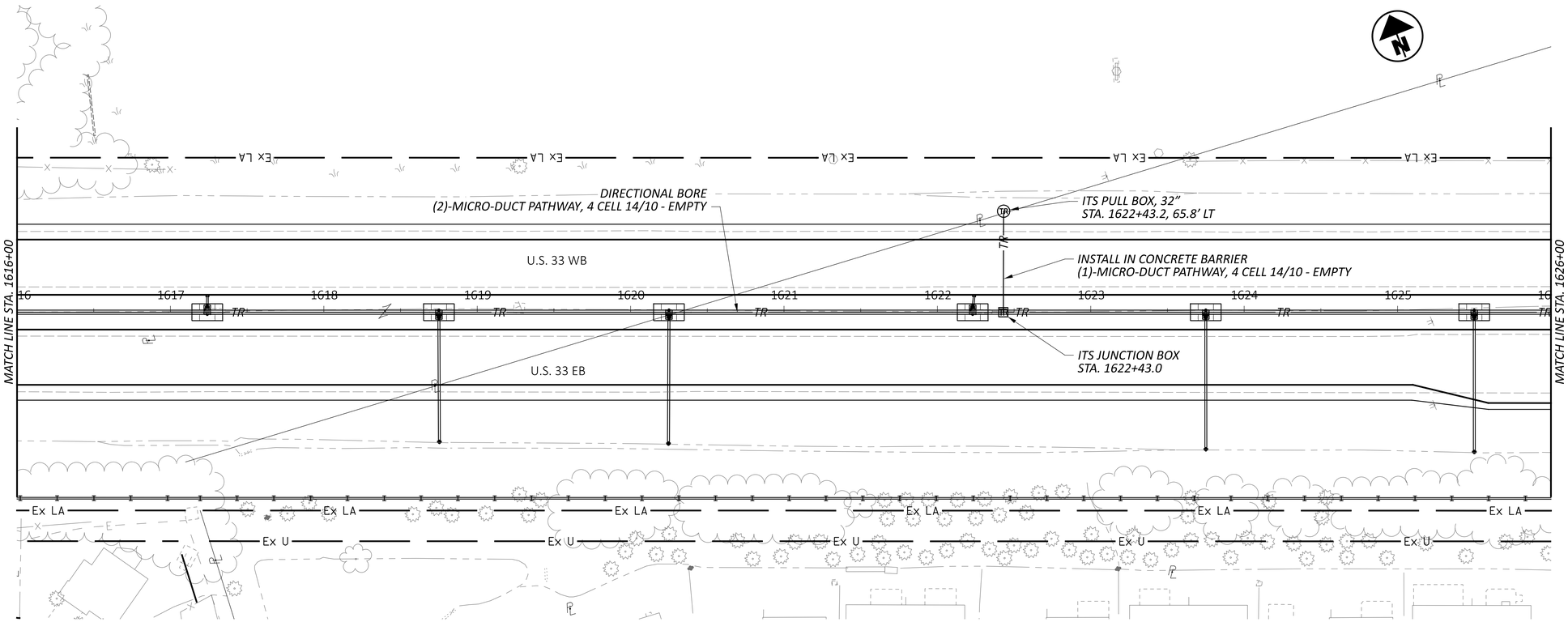

HORIZONTAL SCALE IN FEET
0 20 40 80

ITS PLAN
STA. 1616+00 TO STA. 1626+00

DESIGN AGENCY
HNTB

DESIGNER	ASEP
REVIEWER	NRS 05/29/25
PROJECT ID	119387
SHEET	P.615
TOTAL	P.660

FRA-33-24.76

MODEL: CLK_RW_US33 - Plan 42 [Sheet] PAPERSIZE: 34x22 (in.) DATE: 8/20/2025 TIME: 10:47:14 AM PLTDRV: OHDOT_PDF.pltcfg PENTBL: OHDOT_Pen.tbl USER: apendleton@hntb.com WORKSPACE: OHDOTCEv02 WORKSET: 119387 PRODUCT: OpenRoadsDesigner 24.00.00.205
pw:\\ohiodot-pw.bentley.com:ohiodot-pw-02\Documents\01 Active Projects\District 06\Franklin\119387\403-Engineering_HNTB\Signals\Sheets\119387_CP002.dgn

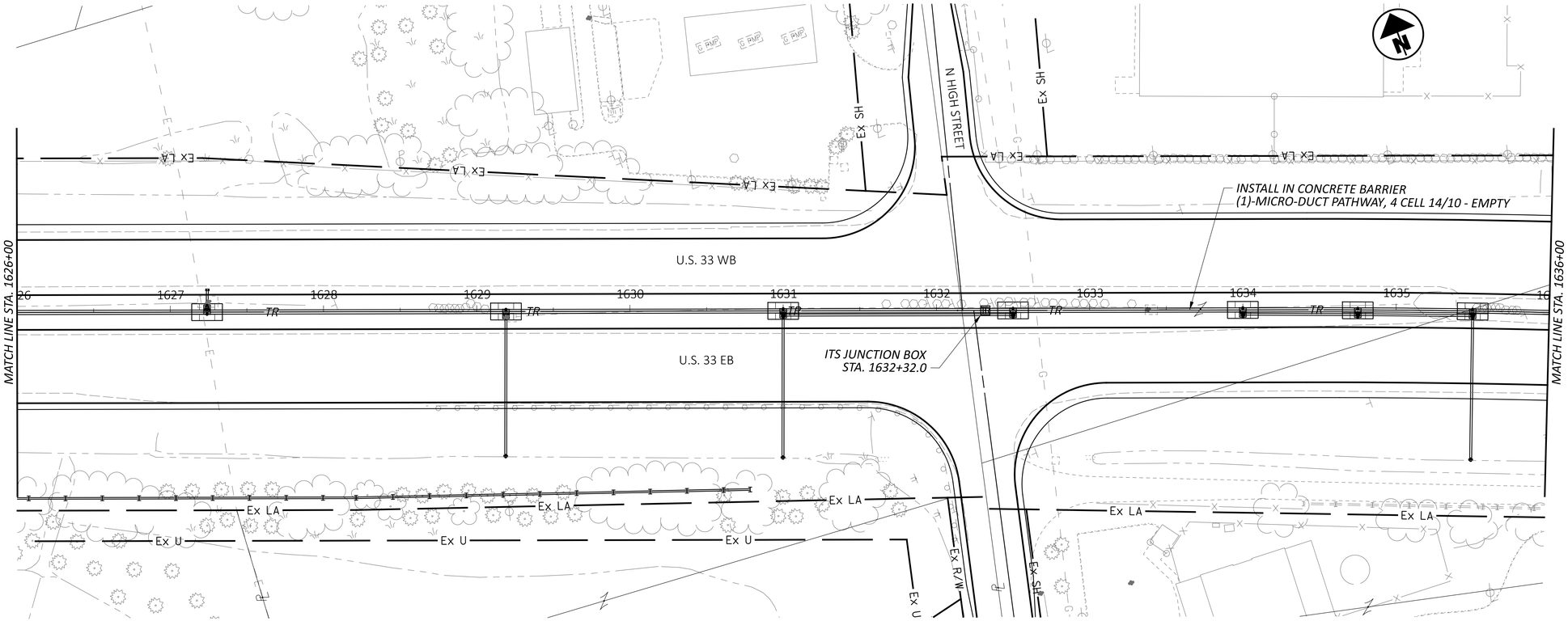

HORIZONTAL SCALE IN FEET
0 20 40 80

ITS PLAN
STA. 1626+00 TO STA. 1636+00

DESIGN AGENCY
HNTB

DESIGNER ASEP
REVIEWER NRS 05/29/25
PROJECT ID 119387
SHEET P.616 TOTAL P.660

FRA-33-24.76

MODEL: CLK_RW_US33 - Plan 43 [Sheet] PAPERSIZE: 34x22 (in.) DATE: 8/20/2025 TIME: 10:47:15 AM PLTDRV: OHDOT_PDF.pltcfg PENTBL: OHDOT_Pen.tbl USER: apendleton@hntb.com WORKSPACE: OHDOTCEv02 WORKSET: 119387 PRODUCT: OpenRoadsDesigner 24.00.00.205
pw:\\ohiodot-pw.bentley.com:ohiodot-pw-02\Documents\01 Active Projects\District 06\Franklin\119387\403-Engineering_HNTB\Signals\Sheets\119387_CP002.dgn

MODEL: CLX_RW_US33 - Plan 44 [Sheet] PAPERSIZE: 34x22 (in.) DATE: 8/20/2025 TIME: 10:47:16 AM PLTDRV: OHDOT_PDF.pltcfg PENTBL: OHDOT_Pen.tbl USER: apendleton@hntb.com WORKSPACE: OHDOTCEv02 WORKSET: 119387 PRODUCT: OpenRoadsDesigner 24.00.00.205
pw:\\ohiodot-pw.bentley.com:ohiodot-pw-02\Documents\01 Active Projects\District 06\Franklin\119387\403-Engineering_HNTB\Signals\Sheets\119387_CP002.dgn

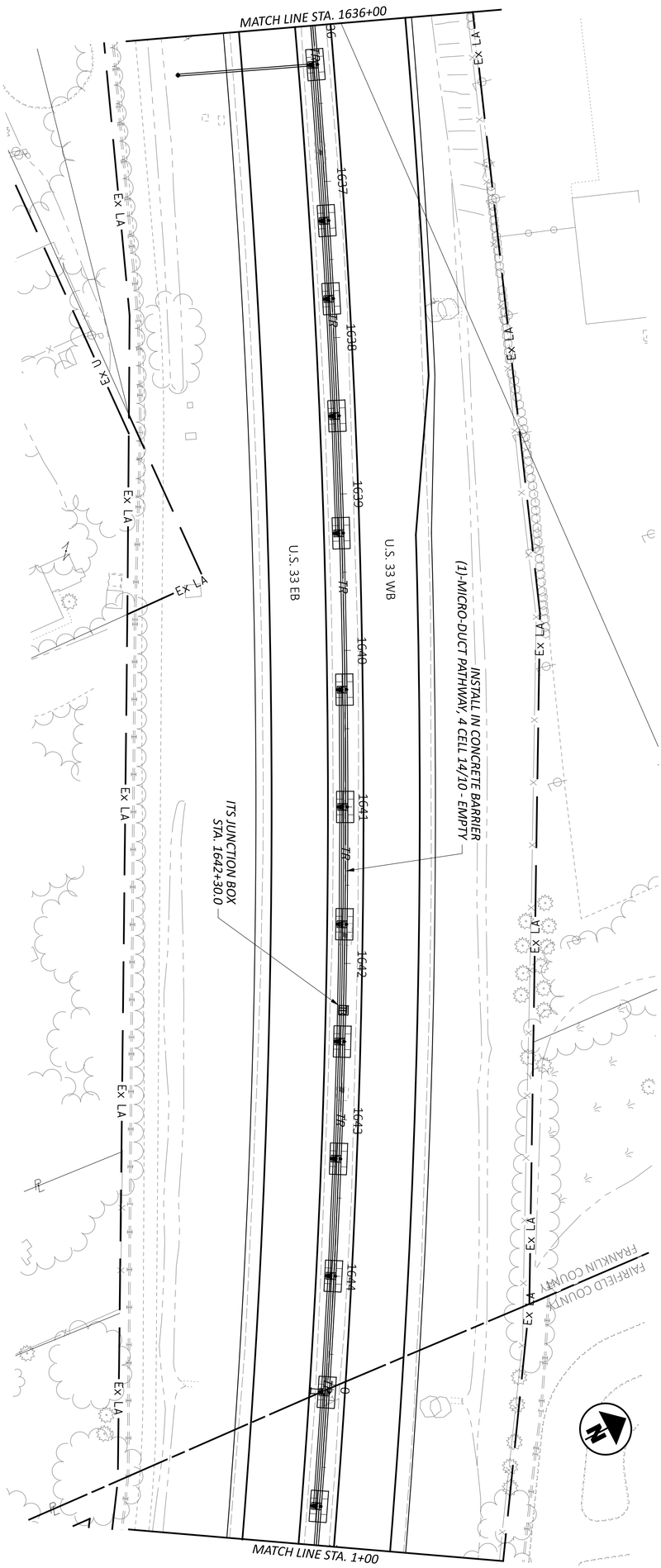

ITS PLAN
STA. 1636+00 TO STA. 1+00

HORIZONTAL SCALE IN FEET
0 40
20 80

SHEET	TOTAL
P.617	P.660

PROJECT ID: 119387

REVIEWER: NRS 05/29/25

DESIGNER: ASEP

DESIGN AGENCY: HNTB

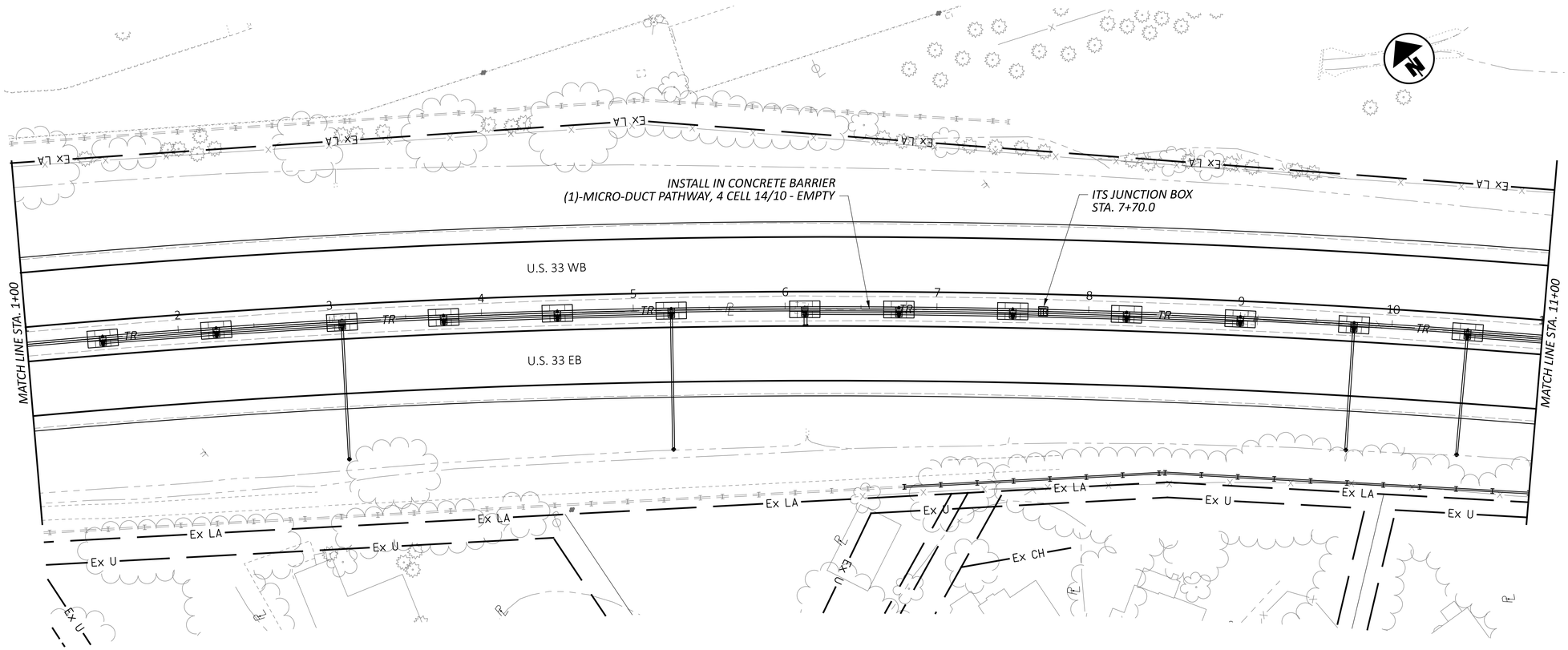

HORIZONTAL SCALE IN FEET
0 20 40 80

ITS PLAN
STA. 1+00 TO STA. 11+00

DESIGN AGENCY
HNTB

DESIGNER ASEP
REVIEWER NRS 05/29/25
PROJECT ID 119387
SHEET P.618 TOTAL P.660

FRA-33-24.76

MODEL: CLX_RW_U533 - Plan 45 [Sheet] PAPERSIZE: 34x22 (in.) DATE: 8/20/2025 TIME: 10:47:17 AM PLTDRV: OHDOT_PDF.pltcfg PENTBL: OHDOT_Pen.tbl USER: apendleton@hntb.com WORKSPACE: OHDOTCEv02 WORKSET: 119387 PRODUCT: OpenRoadsDesigner 24.00.00.205
pw:\\ohiodot-pw.bentley.com:ohiodot-pw-02\Documents\01 Active Projects\District 06\Franklin\119387\403-Engineering_HNTB\Signals\Sheets\119387_CP002.dgn

MODEL: CLX_RW_US33 - Plan 46 [Sheet] PAPERSIZE: 34x22 (in.) DATE: 8/20/2025 TIME: 10:47:17 AM PLTDRV: OHDOT_PDF.pltcfg PENTBL: OHDOT_Pen.tbl USER: apendleton@hntb.com WORKSPACE: OHDOTCEv02 WORKSET: 119387 PRODUCT: OpenRoadsDesigner 24.00.00.205
pw:\\ohiodot-pw.bentley.com:ohiodot-pw-02\Documents\01 Active Projects\District 06\Franklin\119387\403-Engineering_HNTB\Signals\Sheets\119387_CP002.dgn

FRA-33-24.76

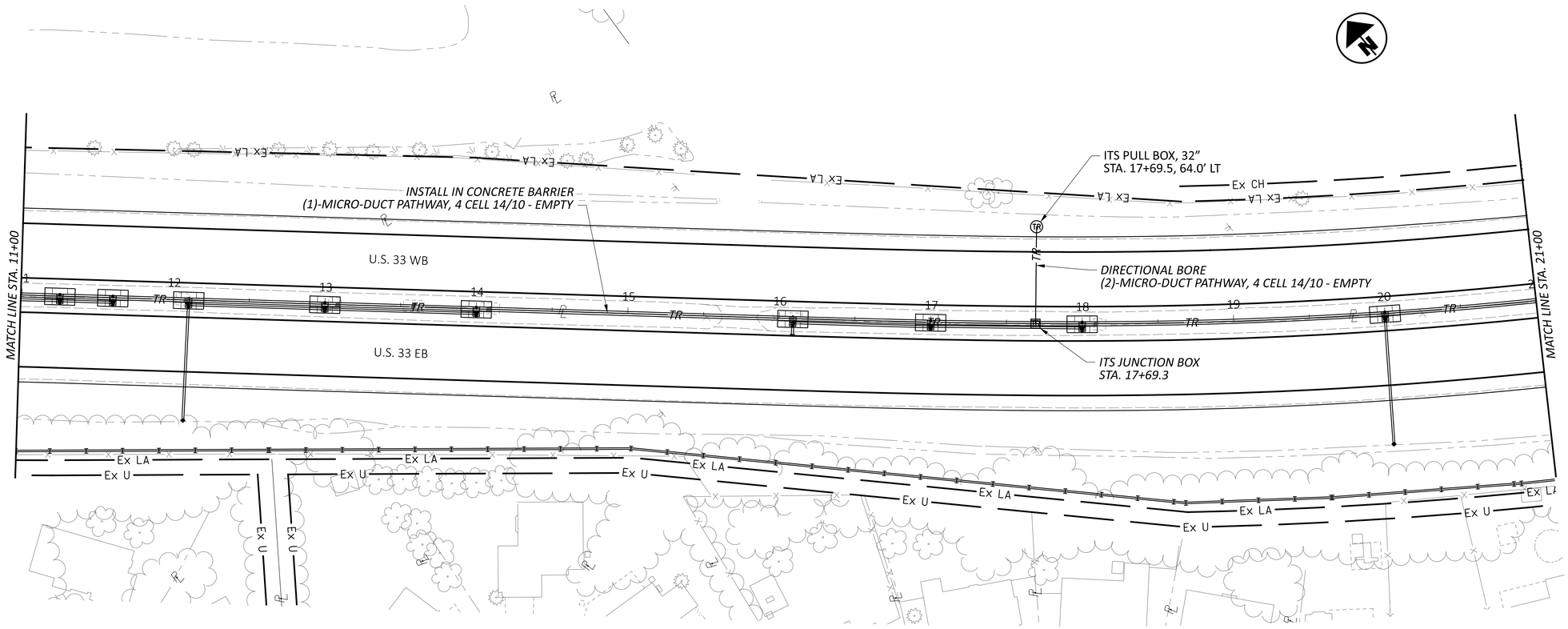

HORIZONTAL SCALE IN FEET
0 20 40 80

ITS PLAN
STA. 11+00 TO STA. 21+00

DESIGN AGENCY
HNTB

DESIGNER ASEP
REVIEWER NRS 05/29/25
PROJECT ID 119387
SHEET P.619 TOTAL P.660

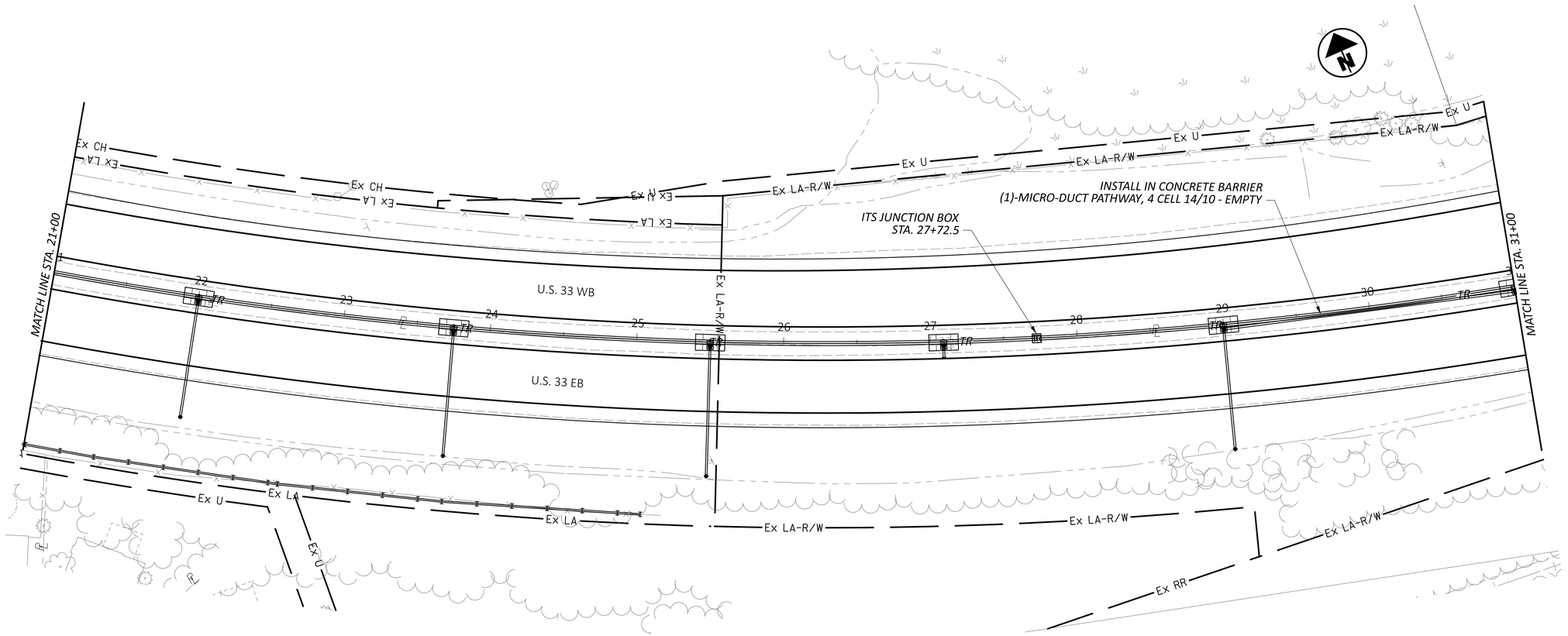

HORIZONTAL SCALE IN FEET
0 20 40 80

ITS PLAN
STA. 21+00 TO STA. 31+00

FRA-33-24.76

MODEL: CLX_RW_US33 - Plan 47 [Sheet] PAPERSIZE: 34x22 (in.) DATE: 8/20/2025 TIME: 10:47:19 AM PLTDRV: OHDOT_PDF.pltcfg PENTBL: OHDOT_Pen.tbl USER: apendleton@hntb.com WORKSPACE: OHDOTCEv02 WORKSET: 119387 PRODUCT: OpenRoadsDesigner 24.00.00.205
pw:\\ohiodot-pw.bentley.com:ohiodot-pw-02\Documents\01 Active Projects\District 06\Franklin\119387\403-Engineering_HNTB\Signals\Sheets\119387_CP002.dgn

DESIGN AGENCY
HNTB

DESIGNER	ASEP
REVIEWER	NRS 05/29/25
PROJECT ID	119387
SHEET	P.620
TOTAL	P.660

MODEL: CLX_RW_US33 - Plan 48 [Sheet] PAPERSIZE: 34x22 (in.) DATE: 8/20/2025 TIME: 10:47:20 AM PLTDRV: OHDOT_PDF.pltcfg PENTBL: OHDOT_Pen.tbl USER: apendleton@hntb.com WORKSPACE: OHDOTCEv02 WORKSET: 119387 PRODUCT: OpenRoadsDesigner 24.00.00.205
pw:\\ohiodot-pw.bentley.com:ohiodot-pw-02\Documents\01 Active Projects\District 06\Franklin\119387\403-Engineering_HNTB\Signals\Sheets\119387_CP002.dgn

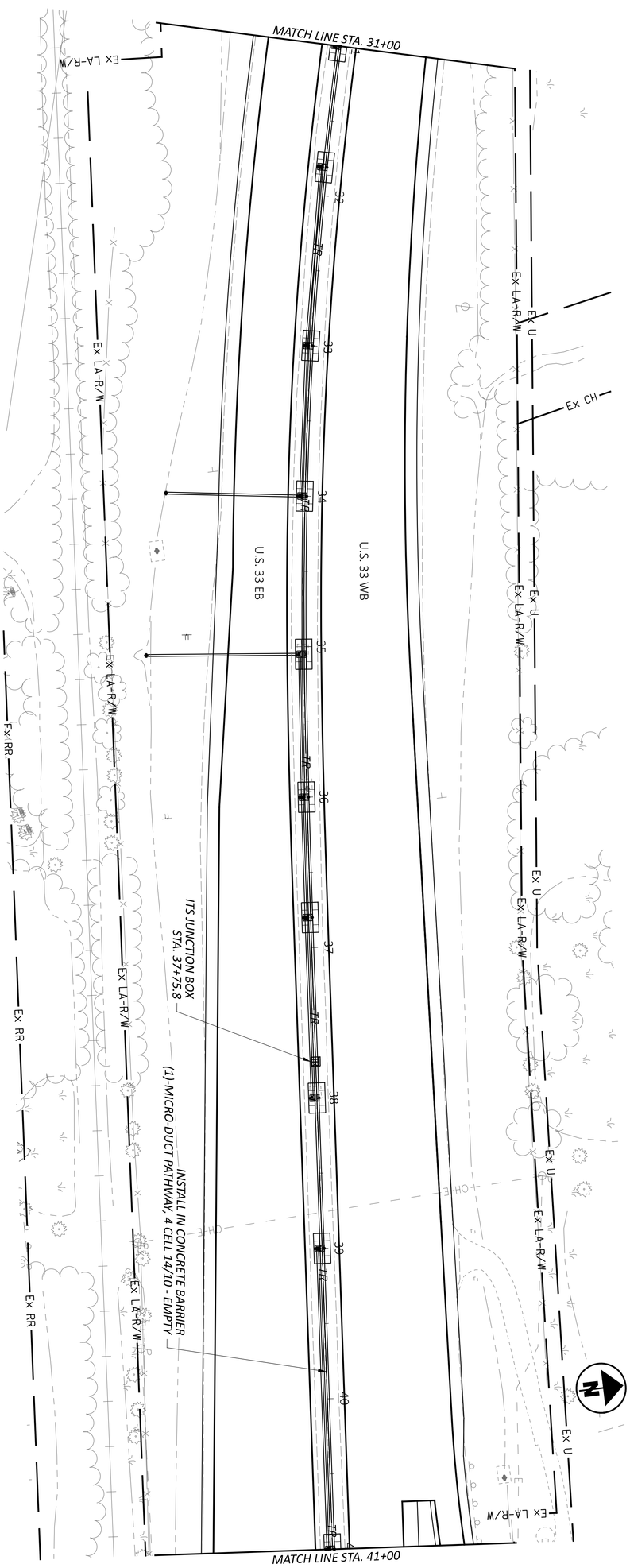

SHEET P.621 / TOTAL P.660	PROJECT ID 119387	DESIGNER ASEP / REVIEWER NRS 05/29/25	HNTB	DESIGN AGENCY

ITS PLAN
STA. 31+00 TO STA. 41+00

HORIZONTAL SCALE IN FEET
0 40
20 80

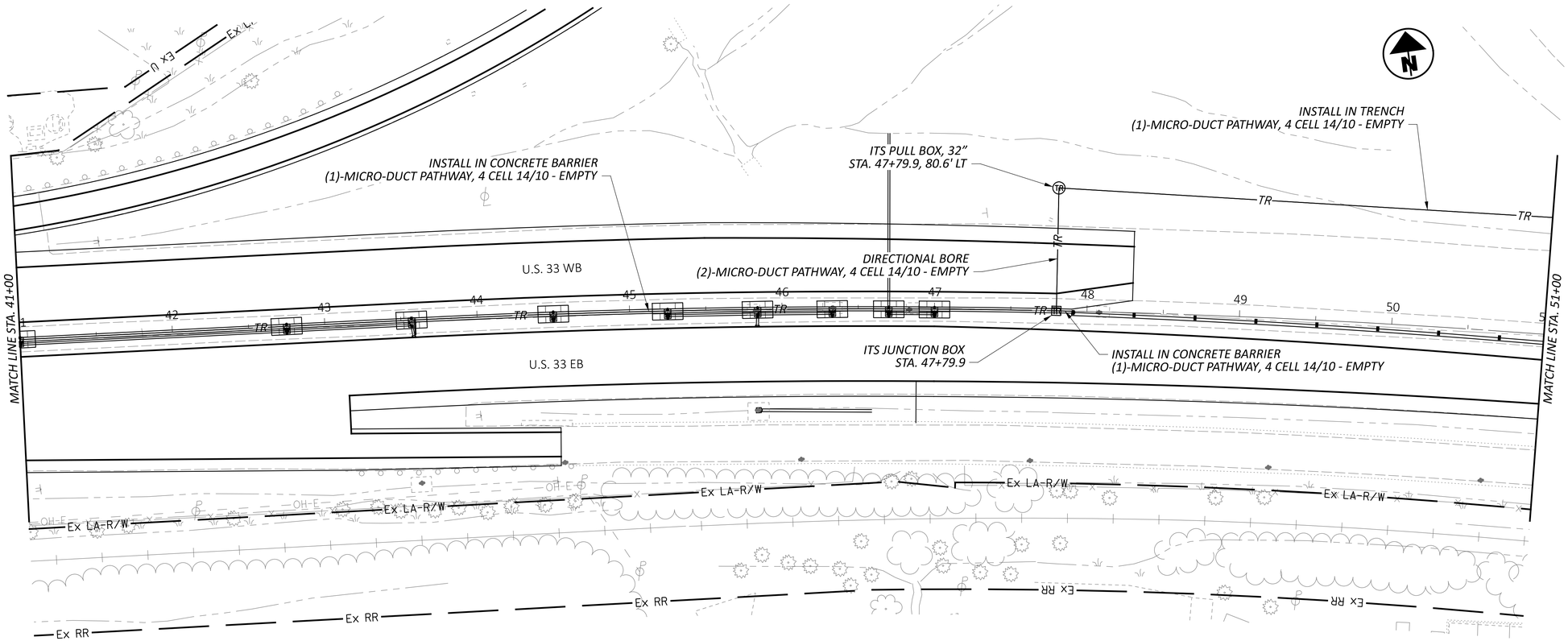

HORIZONTAL
SCALE IN FEET
0 20 40 80

ITS PLAN
STA. 41+00 TO STA. 51+00

DESIGN AGENCY
HNTB

DESIGNER
ASEP

REVIEWER
NRS 05/29/25

PROJECT ID
119387

SHEET P.622 | TOTAL P.660

FRA-33-24.76

MODEL: CLX_RW_US33 - Plan 49 [Sheet] PAPERSIZE: 34x22 (in.) DATE: 8/20/2025 TIME: 10:47:21 AM PLTDRV: OHDOT_PDF.pltcfg PENTBL: OHDOT_Pen.tbl USER: apendleton@hntb.com WORKSPACE: OHDOTCEv02 WORKSET: 119387 PRODUCT: OpenRoadsDesigner 24.00.00.205
pw:\\ohiodot-pw.bentley.com:ohiodot-pw-02\Documents\01 Active Projects\District 06\Franklin\119387\403-Engineering_HNTB\Signals\Sheets\119387_CP002.dgn

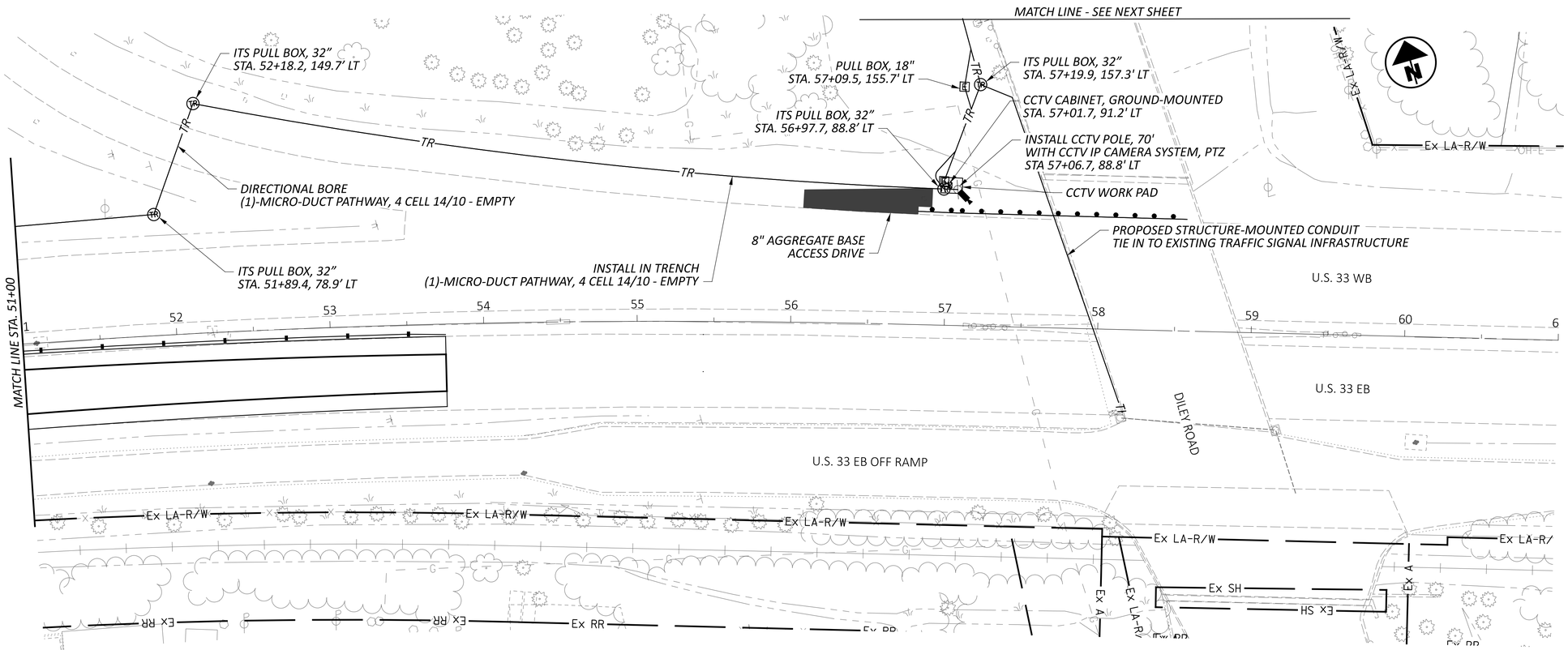

HORIZONTAL SCALE IN FEET
0 20 40 80

ITS PLAN
STA. 51+00 TO STA. 61+00

DESIGN AGENCY
HNTB

DESIGNER
ASEP

REVIEWER
NRS 05/29/25

PROJECT ID
119387

SHEET P.623 TOTAL P.660

FRA-33-24.76

MODEL: CLX_RW_US33 - Plan 50 [Sheet] PAPERSIZE: 34x22 (in.) DATE: 8/20/2025 TIME: 10:47:21 AM PLTDRV: OHDOT_PDF.pltcfg PENTBL: OHDOT_Pen.tbl USER: apendleton@hntb.com WORKSPACE: OHDOTCEv02 WORKSET: 119387 PRODUCT: OpenRoadsDesigner 24.00.00.205
pw:\\ohiodot-pw.bentley.com:ohiodot-pw-02\Documents\01 Active Projects\District 06\Franklin\119387\403-Engineering_HNTB\Signals\Sheets\119387_CP002.dgn

MODEL: Signal North-1 [Sheet] PAPERSIZE: 34x22 (in.) DATE: 8/20/2025 TIME: 10:47:22 AM PLTDRV: OHDOT_PDF.pltcfg PENTBL: OHDOT_Pen.tbl USER: apendleton@hntb.com WORKSPACE: OHDOTCEv02 WORKSET: 119387 PRODUCT: OpenRoadsDesigner 24.00.00.205
pw:\\ohiodot-pw.bentley.com:ohiodot-pw-02\Documents\01 Active Projects\District 06\Franklin\119387\403-Engineering_HNTB\Signals\Sheets\119387_CP002.dgn



HORIZONTAL SCALE IN FEET
0 20 40 80

ITS PLAN
NORTH OF STA. 51+00 TO STA. 61+00 THROUGH SIGNAL

DESIGN AGENCY
HNTB

DESIGNER	ASEP
REVIEWER	NRS 08/15/25
PROJECT ID	119387
SHEET	P.624
TOTAL	P.660

FRA-33-24.76

MODEL: CLX_RW_US33 - Plan 1 [Sheet] PAPERSIZE: 34x22 (in.) DATE: 8/20/2025 TIME: 10:47:31 AM PLTDRV: OHDOT_PDF.pltcfg PENTBL: OHDOT_Pen.tbl USER: apendleton@hntb.com WORKSPACE: OHDOTCEv02 WORKSET: 119387 PRODUCT: OpenRoadsDesigner 24.00.00.205
pw:\\ohiodot-pw.bentley.com:ohiodot-pw-02\Documents\01 Active Projects\District 06\Franklin\119387\403-Engineering_HNTB\Signals\Sheets\119387_GB002.dgn

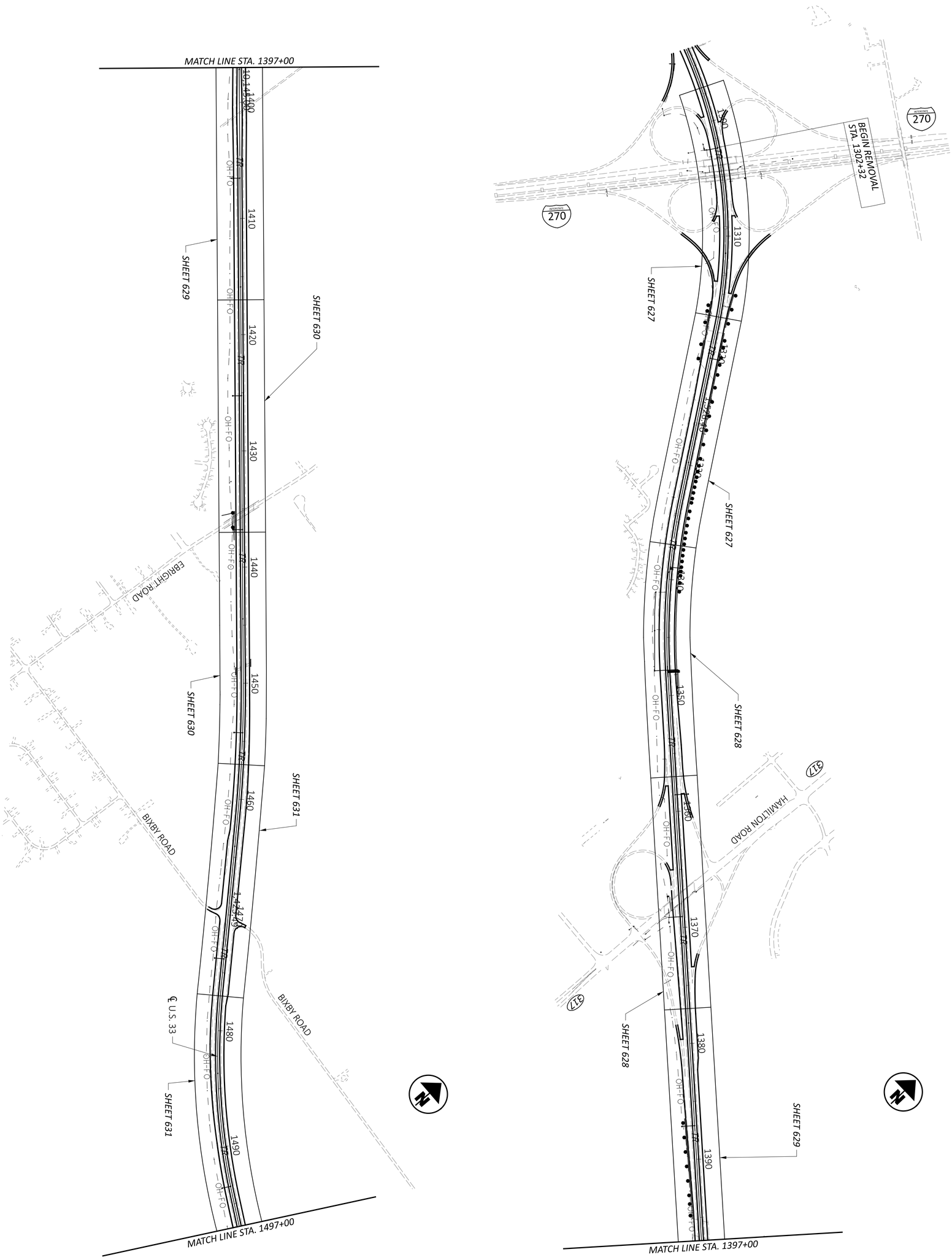

DESIGN AGENCY	HNTB	DESIGNER ASEP	REVIEWER NRS 05/29/25	PROJECT ID 119387
SHEET P.625	TOTAL P.660			

ITS PLAN - CTSS REMOVALS
SCHEMATIC OVERVIEW

HORIZONTAL SCALE IN FEET
0 400
200 800

MODEL: CLX_RW_US33 - Plan 3 [Sheet] PAPERSIZE: 34x22 (in.) DATE: 8/20/2025 TIME: 10:47:34 AM PLTDRV: OHDOT_PDF.pltcfg PENTBL: OHDOT_Pen.tbl USER: apendleton@hntb.com WORKSPACE: OHDOTCEv02 WORKSET: 119387 PRODUCT: OpenRoadsDesigner 24.00.00.205
pw:\\ohiodot-pw.bentley.com:ohiodot-pw-02\Documents\01 Active Projects\District 06\Franklin\119387\403-Engineering_HNTB\Signals\Sheets\119387_GB002.dgn

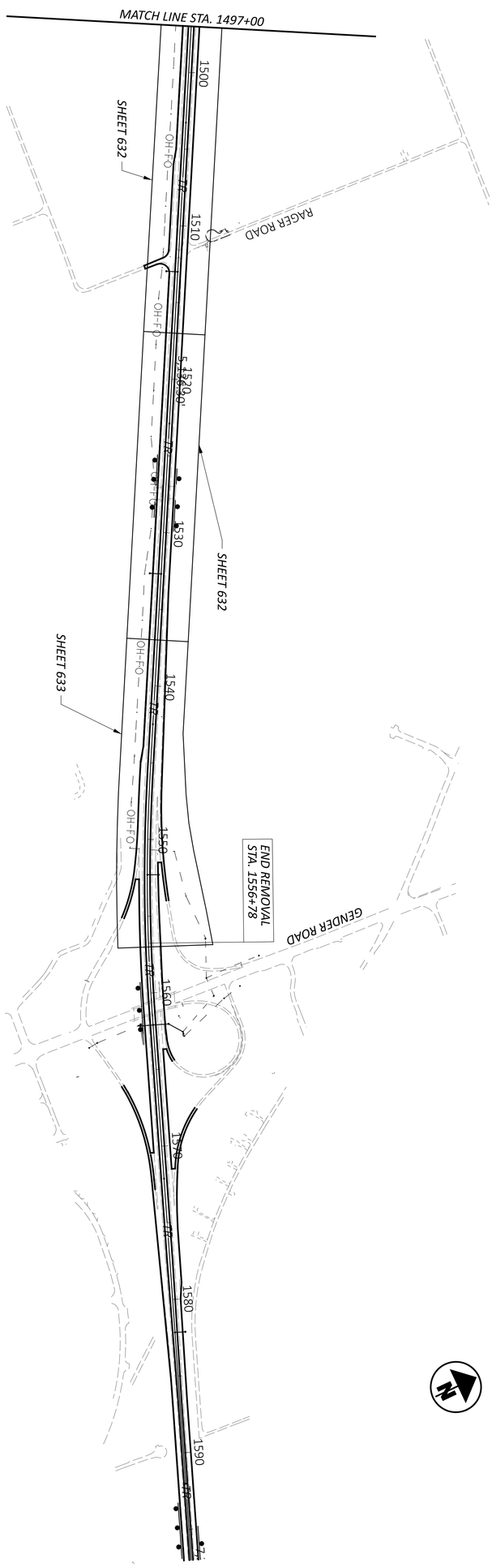

SHEET P.626 / TOTAL P.660	PROJECT ID 119387	REVIEWER NRS 05/29/25	DESIGNER ASEP	HNTB	DESIGN AGENCY

ITS PLAN - CTSS REMOVALS
SCHEMATIC OVERVIEW

HORIZONTAL SCALE IN FEET
0 400
200 800

MODEL: CLX_RW_US33 - Plan 1 [Sheet] PAPERSIZE: 34x22 (in.) DATE: 8/20/2025 TIME: 10:47:42 AM PLTDRV: OHDOT_PDF.pltcfg PENTBL: OHDOT_Pen.tbl USER: apendleton@hntb.com WORKSPACE: OHDOTCEv02 WORKSET: 119387 PRODUCT: OpenRoadsDesigner 24.00.00.205
pw:\\ohiodot-pw.bentley.com:ohiodot-pw-02\Documents\01 Active Projects\District 06\Franklin\119387\403-Engineering_HNTB\Signals\Sheets\119387_CP003.dgn

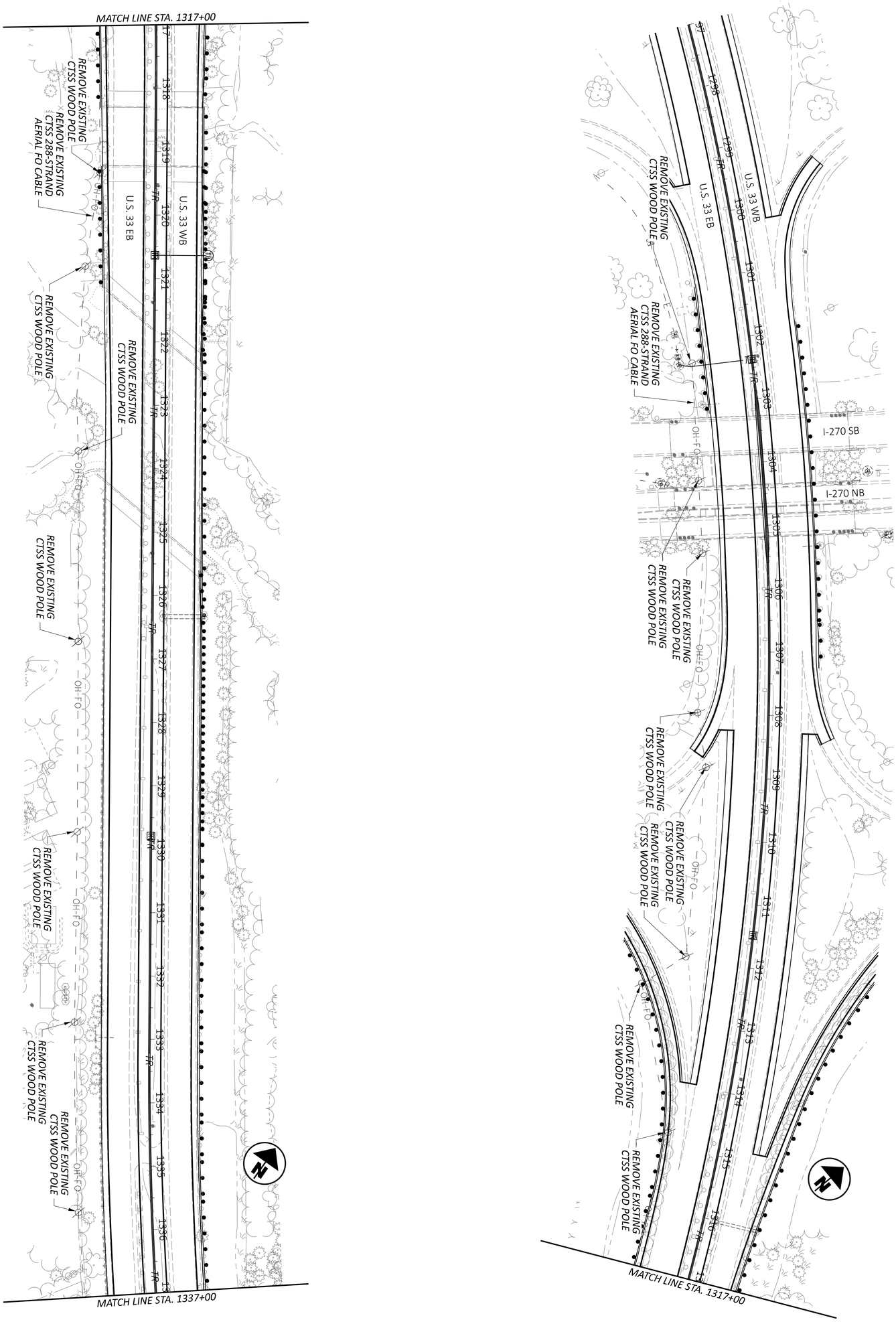

ITS PLAN - CTSS REMOVALS
STA. 1297+00 TO STA. 1337+00

HORIZONTAL SCALE IN FEET
0 80
40 160

DESIGNER	REVIEWER	DESIGN AGENCY
ASEP	NRS 05/29/25	HNTB

PROJECT ID: 119387

SHEET P.627 TOTAL P.660

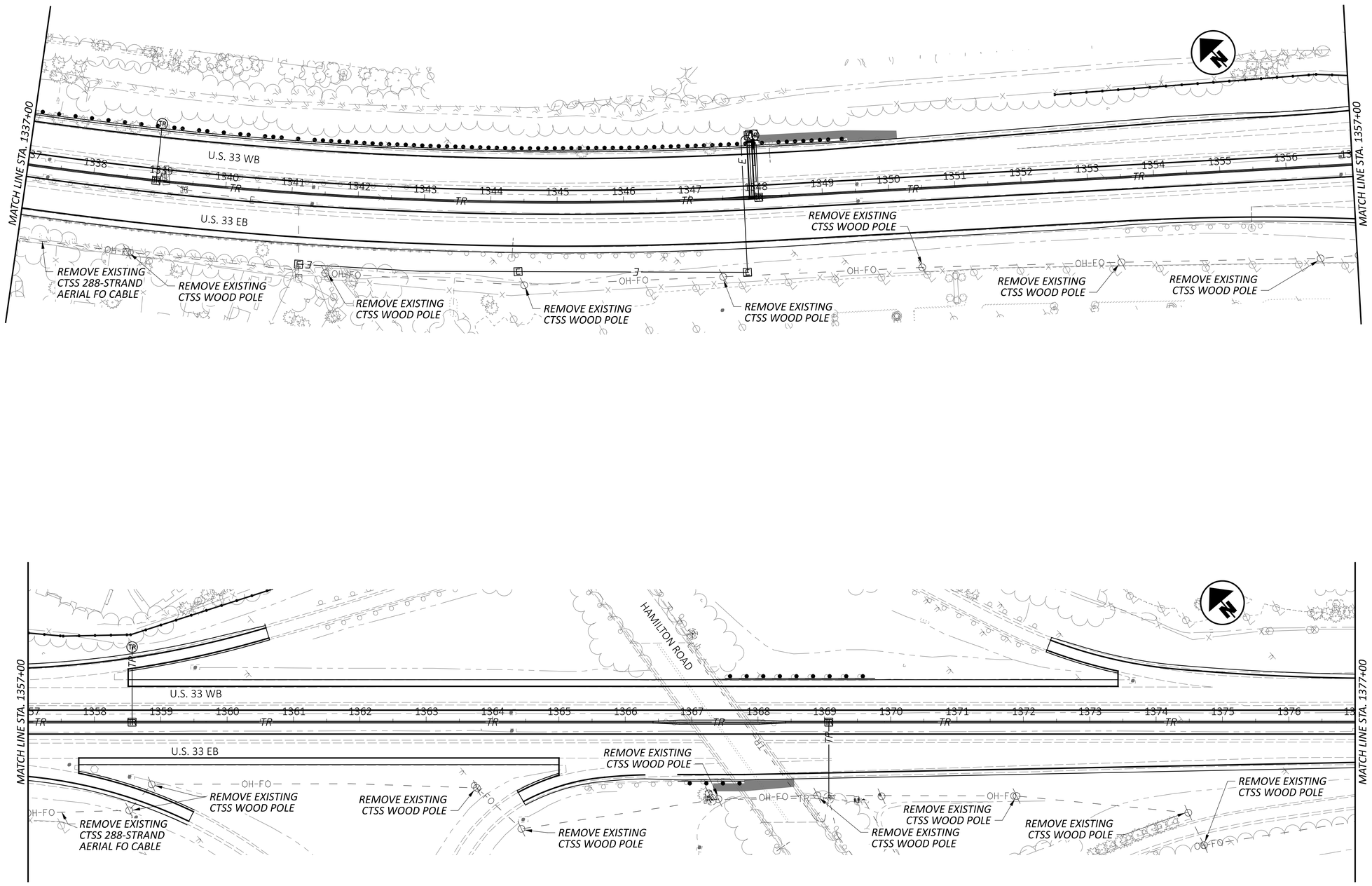

FRA-33-24.76

MODEL: CLK_RW_US33 - Plan 3 [Sheet] PAPERSIZE: 34x22 (in.) DATE: 8/20/2025 TIME: 10:47:45 AM PLTDRV: OHDOT_PDF.pltcfg PENTBL: OHDOT_Pen.tbl USER: apendleton@hntb.com WORKSPACE: OHDOTCEv02 WORKSET: 119387 PRODUCT: OpenRoadsDesigner 24.00.00.205
pw:\\ohiodot-pw.bentley.com:ohiodot-pw-02\Documents\01 Active Projects\District 06\Franklin\119387\403-Engineering_HNTB\Signals\Sheets\119387_CP003.dgn

HORIZONTAL SCALE IN FEET
0 40 80 160

ITS PLAN - CTSS REMOVALS
STA. 1337+00 TO STA 1377+00

DESIGN AGENCY
HNTB

DESIGNER	ASEP
REVIEWER	NRS 05/29/25
PROJECT ID	119387
SHEET	P.628
TOTAL	P.660

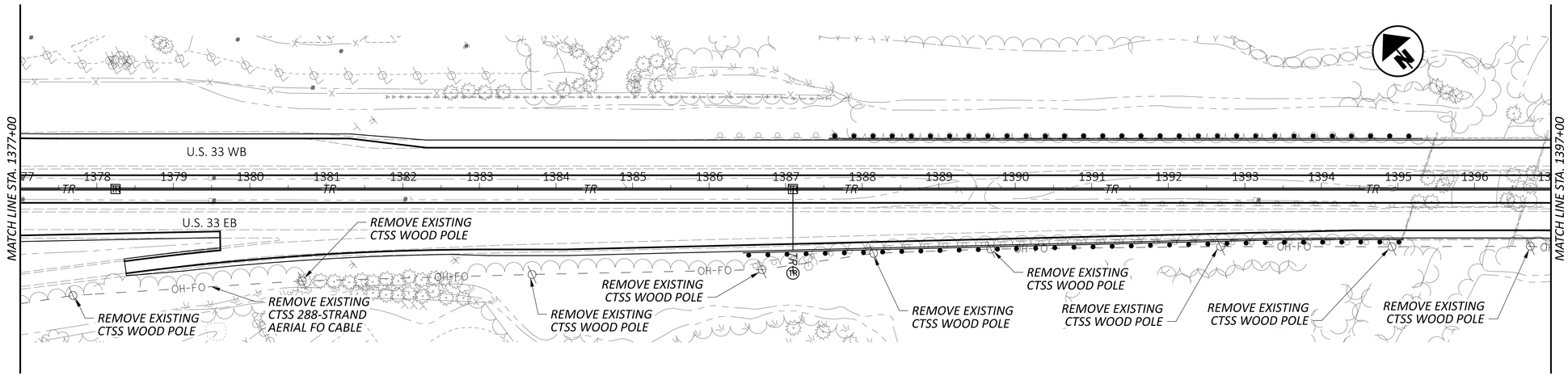

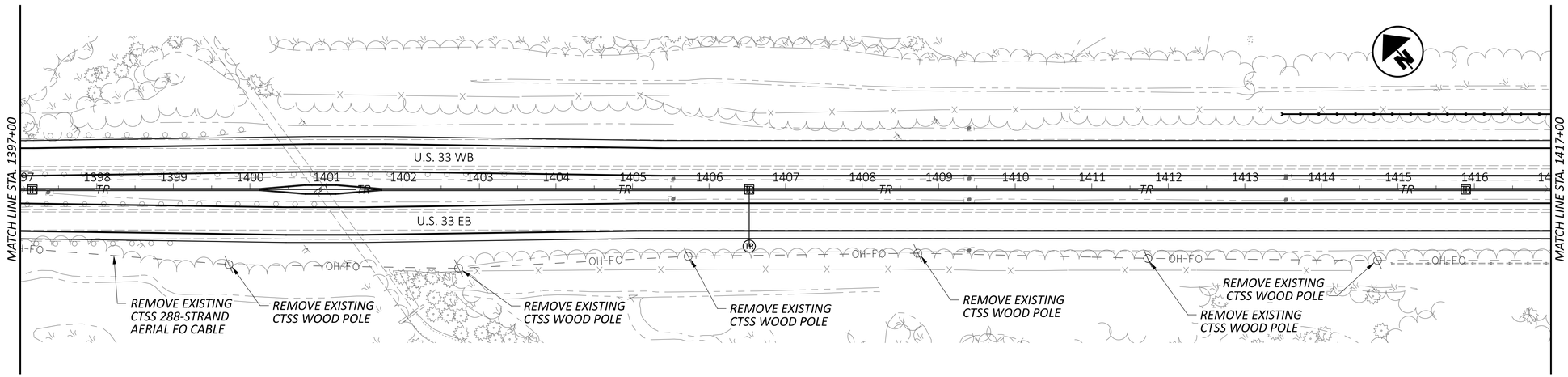

HORIZONTAL SCALE IN FEET
0 40 80 160

ITS PLAN - CTSS REMOVALS
STA. 1377+00 TO STA. 1417+00

DESIGN AGENCY
HNTB

DESIGNER ASEP
REVIEWER NRS 05/29/25
PROJECT ID 119387
SHEET P.629 TOTAL P.660

FRA-33-24.76

MODEL: CLX_RW_US33 - Plan 5 [Sheet] PAPERSIZE: 34x22 (in.) DATE: 8/20/2025 TIME: 10:47:46 AM PLTDRV: OHDOT_PDF.pltcfg PENTBL: OHDOT_Pen.tbl USER: apendleton@hntb.com WORKSPACE: OHDOTCEv02 WORKSET: 119387 PRODUCT: OpenRoadsDesigner 24.00.00.205
pw:\\ohiodot-pw.bentley.com:ohiodot-pw-02\Documents\01 Active Projects\District 06\Franklin\119387\403-Engineering_HNTB\Signals\Sheets\119387_CP003.dgn

MODEL: CLX_RW_US33 - Plan 7 [Sheet] PAPERSIZE: 34x22 (in.) DATE: 8/20/2025 TIME: 10:47:48 AM PLTDRV: OHDOT_PDF.pltcfg PENTBL: OHDOT_Pen.tbl USER: apendleton@hntb.com WORKSPACE: OHDOTCEv02 WORKSET: 119387 PRODUCT: OpenRoadsDesigner 24.00.00.205
pw:\\ohiodot-pw.bentley.com:ohiodot-pw-02\Documents\01 Active Projects\District 06\Franklin\119387\403-Engineering_HNTB\Signals\Sheets\119387_CP003.dgn



ITS PLAN - CTSS REMOVALS
STA. 1417+00 TO STA. 1457+00

HORIZONTAL SCALE IN FEET
0 80
40 160

DESIGNER	REVIEWER	PROJECT ID	SHEET	TOTAL
ASEP	NRS 05/29/25	119387	P.630	P.660

DESIGN AGENCY
HNTB

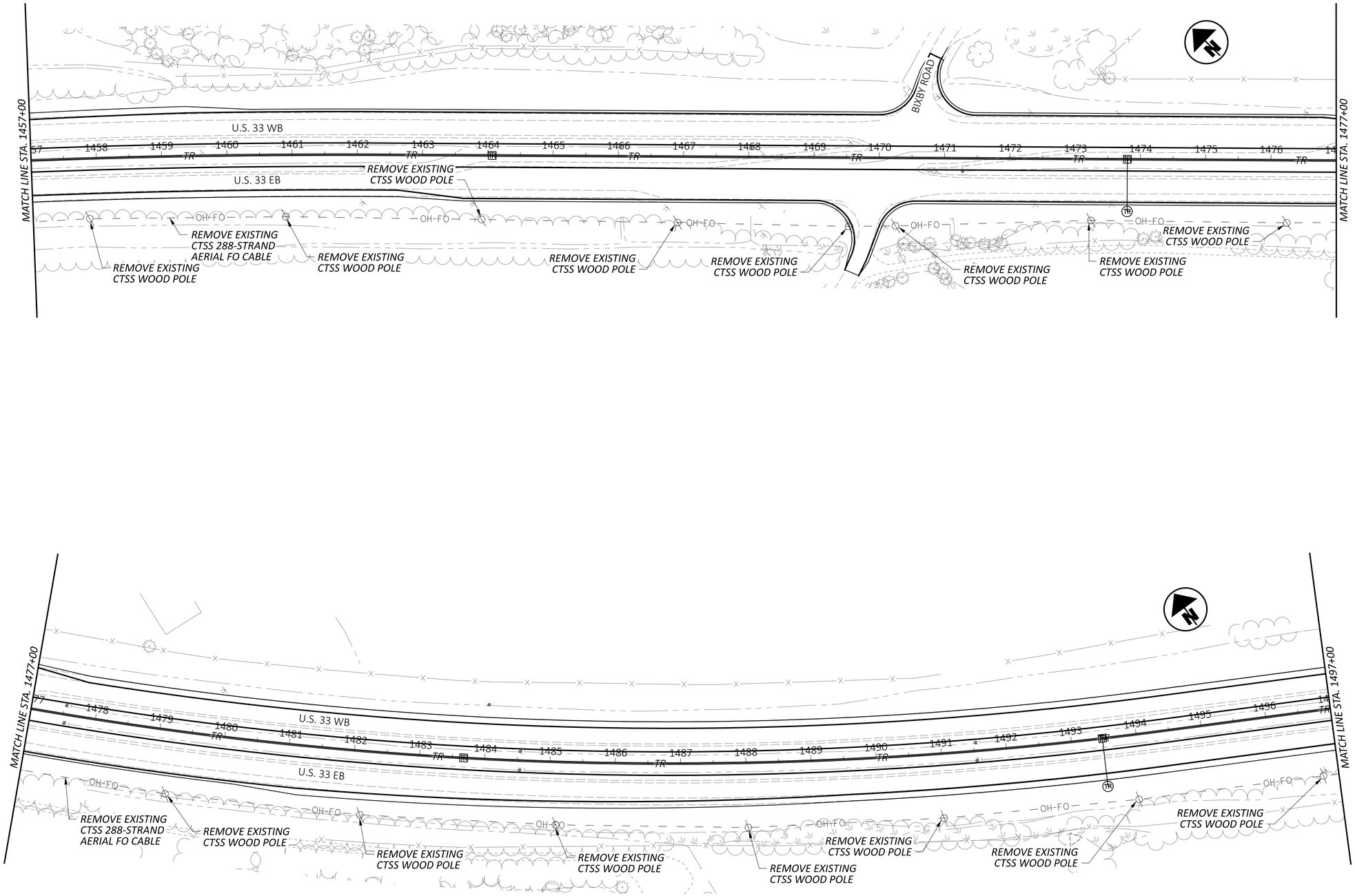

HORIZONTAL SCALE IN FEET
0 40 80 160

ITS PLAN - CTSS REMOVALS
STA. 1457+00 TO STA. 1497+00

DESIGN AGENCY
HNTB

DESIGNER ASEP
REVIEWER NRS 05/29/25
PROJECT ID 119387
SHEET P.631 TOTAL P.660

FRA-33-24.76

MODEL: CLX_RW_U533 - Plan 9 [Sheet] PAPERSIZE: 34x22 (in.) DATE: 8/20/2025 TIME: 10:47:49 AM PLTDRV: OHDOT_PDF.pltcfg PENTBL: OHDOT_Pen.tbl USER: apendleton@hntb.com WORKSPACE: OHDOTCEx02 WORKSET: 119387 PRODUCT: OpenRoadsDesigner 24.00.00.205
pw:\\ohiodot-pw.bentley.com:ohiodot-pw-02\Documents\01 Active Projects\District 06\Franklin\119387\403-Engineering_HNTB\Signals\Sheets\119387_CP003.dgn

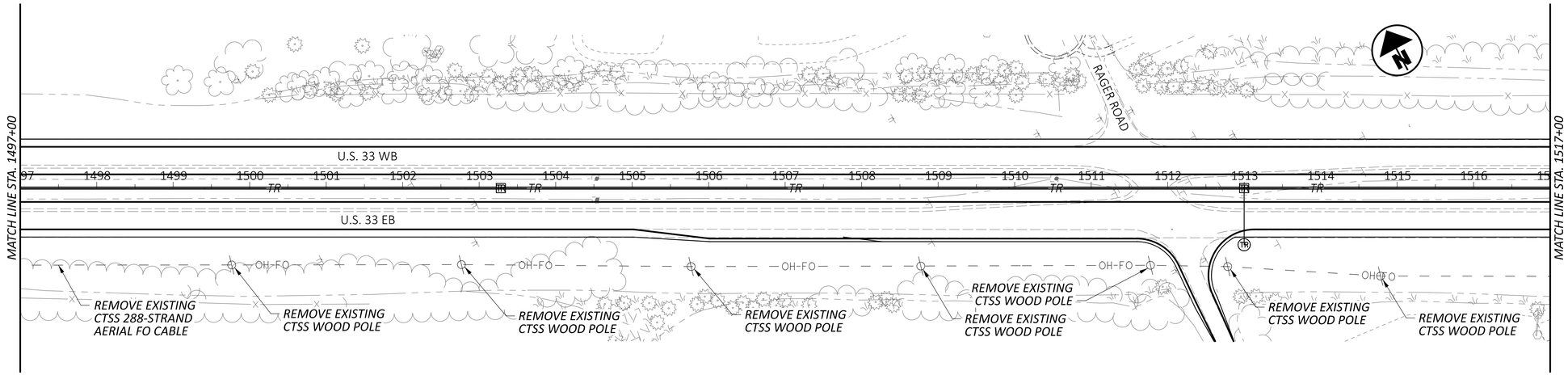

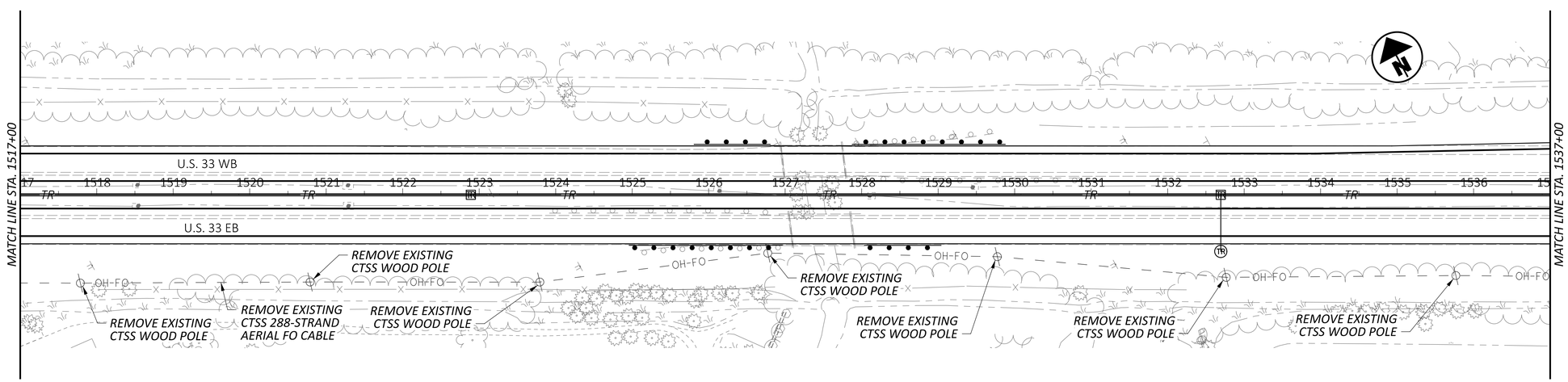

HORIZONTAL SCALE IN FEET
0 40 80 160

ITS PLAN - CTSS REMOVALS
STA. 1497+00 TO STA. 1537+00

DESIGN AGENCY
HNTB

DESIGNER
ASEP

REVIEWER
NRS 05/29/25

PROJECT ID
119387

SHEET P.632 TOTAL P.660

FRA-33-24.76

MODEL: CLX_RW_US33 - Plan 11 [Sheet] PAPERSIZE: 34x22 (in.) DATE: 8/20/2025 TIME: 10:47:49 AM PLTDRV: OHDOT_PDF.pltcfg PENTBL: OHDOT_Pen.tbl USER: apendleton@hntb.com WORKSPACE: OHDOTCEv02 WORKSET: 119387 PRODUCT: OpenRoadsDesigner 24.00.00.205
pw:\\ohiodot-pw.bentley.com:ohiodot-pw-02\Documents\01 Active Projects\District 06\Franklin\119387\403-Engineering_HNTB\Signals\Sheets\119387_CP003.dgn

MODEL: CLX_RW_US33 - Plan 13 [Sheet] PAPERSIZE: 34x22 (in.) DATE: 8/20/2025 TIME: 10:47:50 AM PLTDRV: OHDOT_PDF.pltcfg PENTBL: OHDOT_Pen.tbl USER: apendleton@hntb.com WORKSPACE: OHDOTCEv02 WORKSET: 119387 PRODUCT: OpenRoadsDesigner 24.00.00.205
pw:\\ohiodot-pw.bentley.com:ohiodot-pw-02\Documents\01 Active Projects\District 06\Franklin\119387\403-Engineering_HNTB\Signals\Sheets\119387_CP003.dgn

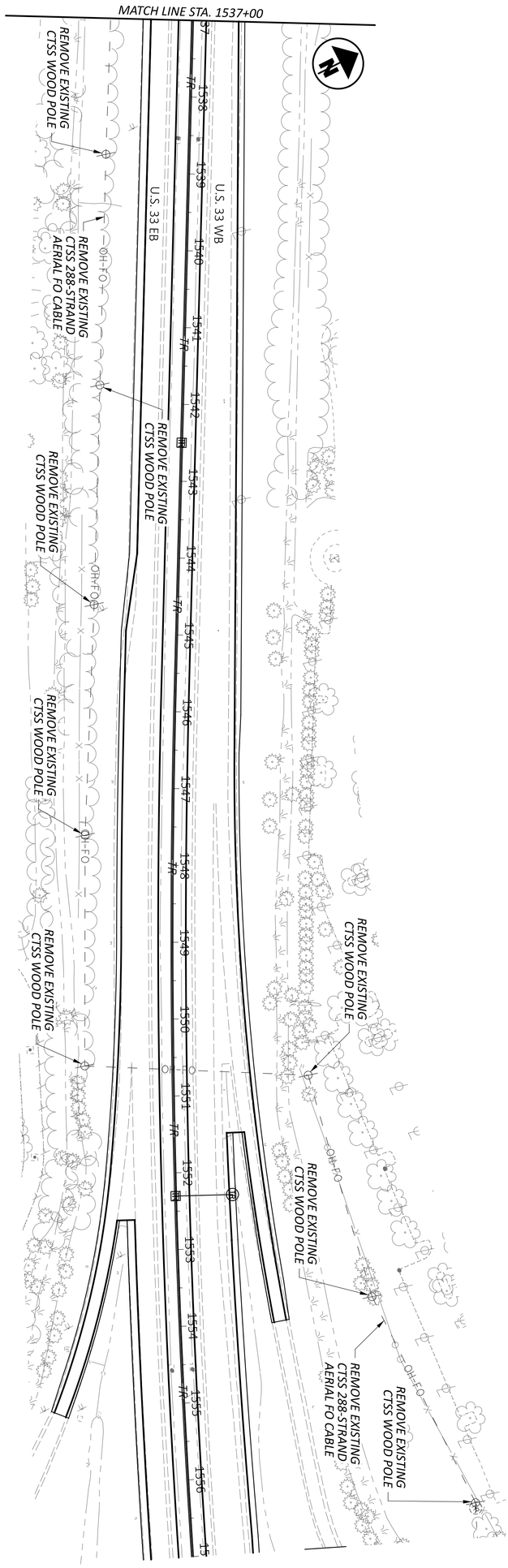

ITS PLAN - CTSS REMOVALS
STA. 1537+00 TO STA. 1557+00

HORIZONTAL SCALE IN FEET
0 80
40 160

DESIGNER	REVIEWER	PROJECT ID	SHEET	TOTAL
ASEP	NRS 05/29/25	119387	P.633	P.660

HNTB

DESIGN AGENCY

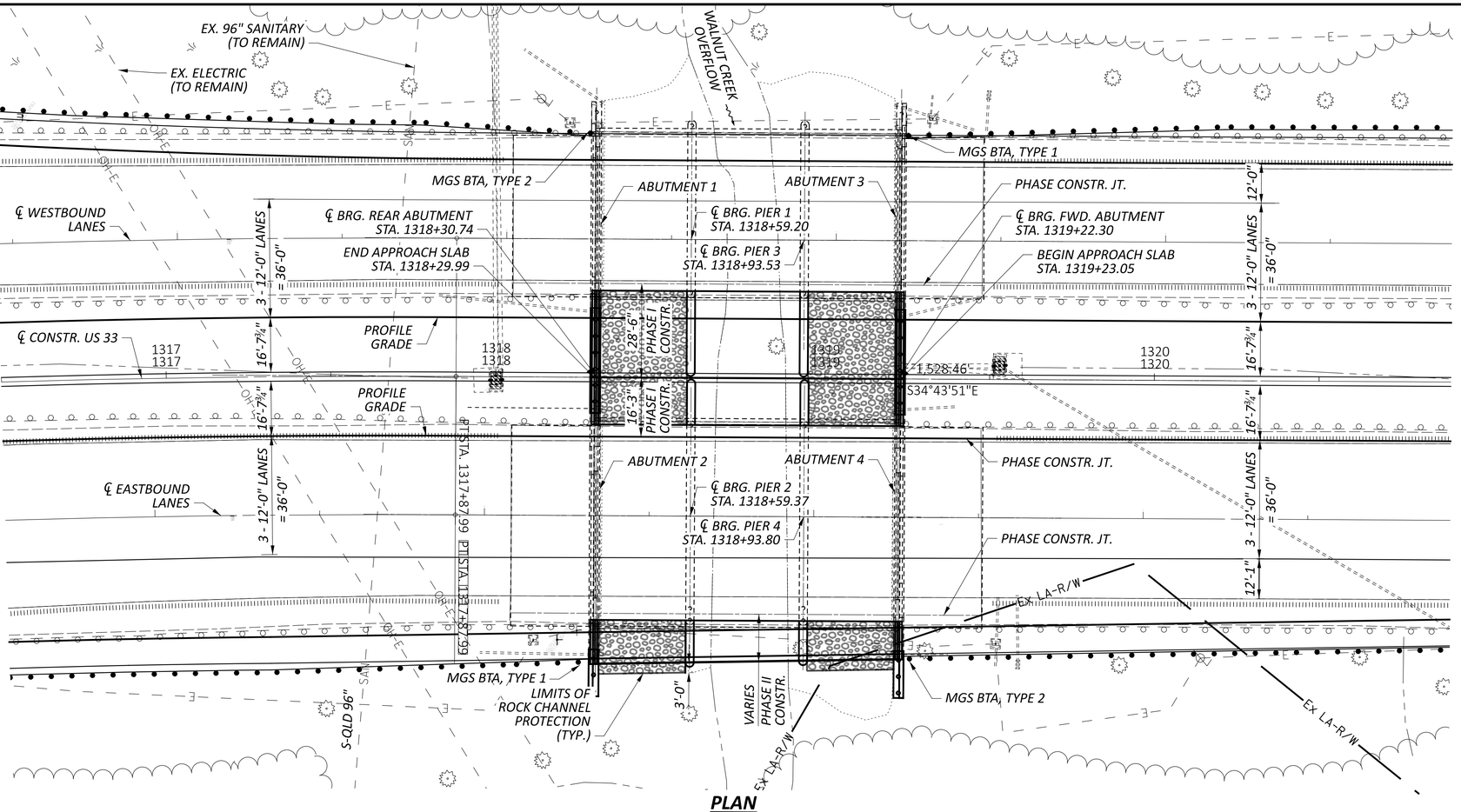

PLAN

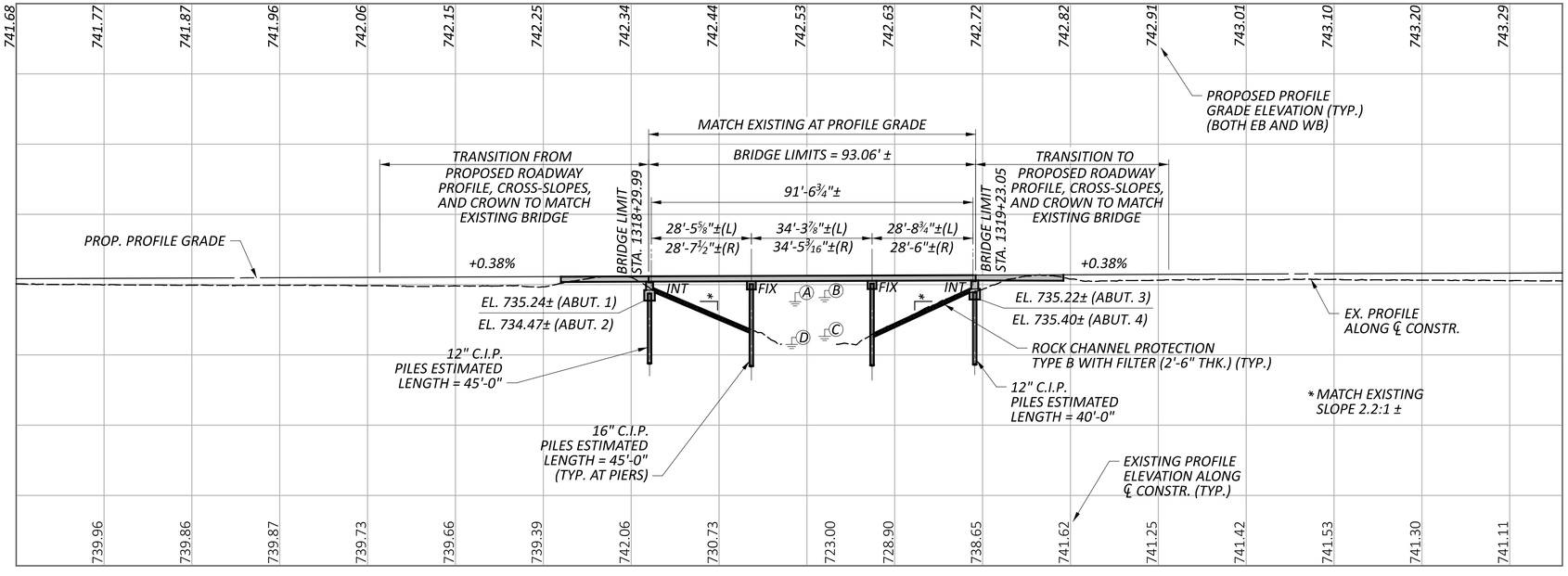

PROFILE ALONG PROFILE GRADE

BENCHMARK DATA

(CP13) CONC. MON. 1313+06.29, ELEV. 740.837, OFFSET 78.7047, LEFT
(CP52) IRON PIN 1328+16.42, ELEV. 741.765, OFFSET 76.7063 LEFT

FOR ADDITIONAL BENCHMARK INFORMATION. SEE ROADWAY PLAN SHEET 2 OF P.660.

NOTES

EARTHWORK LIMITS SHOWN ARE APPROXIMATE. ACTUAL SLOPES SHALL CONFORM TO PLAN CROSS SECTIONS.

DESIGN TRAFFIC:
2030 ADT = 91,000 2030 ADTT = 8190
2050 ADT = 113,000 2050 ADTT = 10,170

HYDRAULIC DATA

DRAINAGE AREA = 254 SQ. MILES
Ⓐ Q(50) = 21,200 CFS V(50) = 6.91 FT/S HWE = 733.94
Ⓑ Q(100) = 25,300 CFS V(100) = 7.80 FT/S HWE = 735.07
Ⓒ ORDINARY HIGH WATER MARK = 725.50 (LT), 725.30 (RT)
Ⓓ NORMAL WATER ELEVATION = 723.0
STRUCTURE CLEARS THE 50 YEAR DESIGN HW50 BY 6.46 FT

EXISTING STRUCTURE

TYPE: CONTINUOUS REINFORCED CONCRETE SLAB WITH CAPPED PILE SUBSTRUCTURE
SPANS: 28'-5⅝"±, 34'-3⅞"±, 28'-9¼"± C/C BEARINGS (LEFT)
28'-7⁹⁄₁₆"±, 34'-5³⁄₁₆"±, 28'-6"± C/C BEARINGS (RIGHT)
ROADWAY: 48'-0"± (L), 60'-0"± (R) TOE/TOE PARAPET
LOADING: HS20-44 AND ALTERNATE MILITARY (SUPERSTRUCTURE ONLY)
SKEW: NONE
WEARING SURFACE: 1"± MONOLITHIC CONCRETE AND 4¼"± SDC OVERLAY
APPROACH SLABS: 25'-0"± LONG (AS-1-81)
ALIGNMENT: TANGENT
CROWN: VARIES
STRUCTURE FILE NUMBER: 2501929 (L), 2501953 (R)
DATE BUILT: 1963
DISPOSITION: WIDEN BRIDGE AND APPROACH SLAB

PROPOSED STRUCTURE

TYPE: CONTINUOUS REINFORCED CONCRETE SLAB WITH CAPPED PILE SUBSTRUCTURE
SPANS: 28'-5⅝"±, 34'-3⅞"±, 28'-9¼"± C/C BEARINGS (LEFT)
28'-7⁹⁄₁₆"±, 34'-5³⁄₁₆"±, 28'-6"± C/C BEARINGS (RIGHT)
ROADWAY: 72'-5" (L), VARIES (R)
LOADING: HL93 AND 60 PSF FUTURE WEARING SURFACE
SKEW: NONE
WEARING SURFACE: 1" MONOLITHIC AND 4¼" SDC OVERLAY
APPROACH SLABS: 25' LONG (AS-1-15, AS-2-15)
ALIGNMENT: TANGENT
CROWN: VARIES
DECK AREA: 15058 SF
COORDINATES: LATITUDE 39°53'57.55"
LONGITUDE -82°53'41.05"

SITE PLAN
BRIDGE NO. FRA-033-2503 L/R
OVER BIG WALNUT CREEK OVERFLOW

SFN 2501929 (L)
2501953 (R)
DESIGN AGENCY
DESIGNER NRP | CHECKER AMT
REVIEWER DWS 08/15/25
PROJECT ID 121811
SUBSET 1 | TOTAL 6
SHEET P.634 | TOTAL P.660

FRA/FAI-33-22.99/0.00

MODEL: CLX_RW_US33 - Plan 1 [Sheet] PAPERSIZE: 34x22 (in.) DATE: 8/28/2025 TIME: 9:20:59 PM PLTDRV: OHDOT_PDF.pltcfg PENTBL: OHDOT_Pen.tbl USER: atremblay@ljbinc.com WORKSPACE: OHDOTCEv02 WORKSET: 119387 PRODUCT: OpenRoadsDesigner 24.00.00.205
pw:\\ohiodot-pw.bentley.com:ohiodot-pw-02\Documents\01 Active Projects\District 06\Franklin\119387\401-Engineering_Lib\Structures\SFN_2501929_SP002.dgn

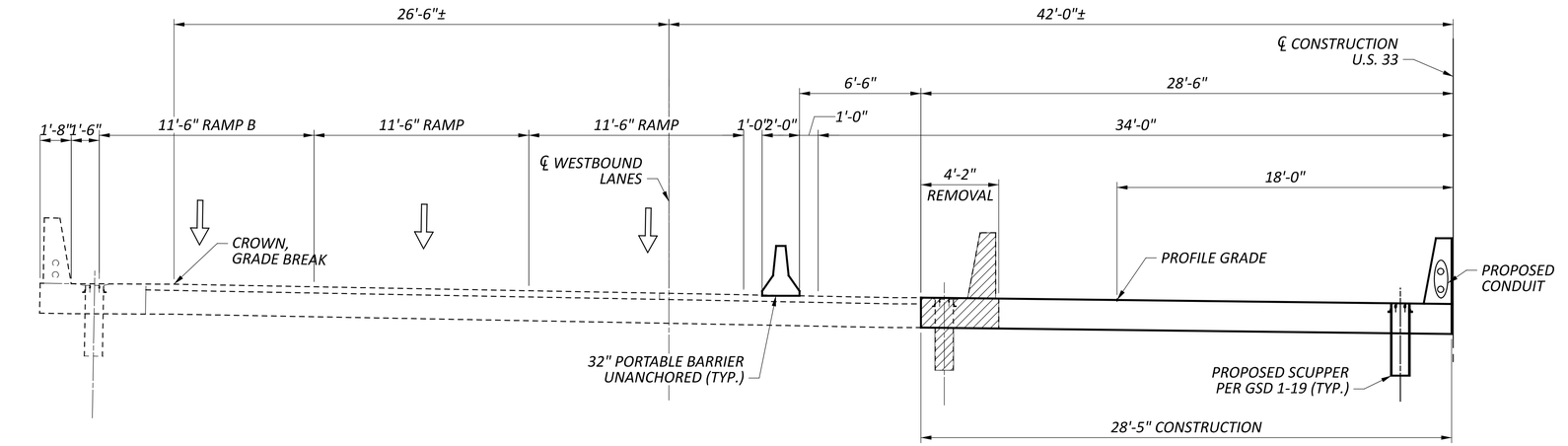

PHASE 1 - LEFT BRIDGE REMOVAL AND CONSTRUCTION

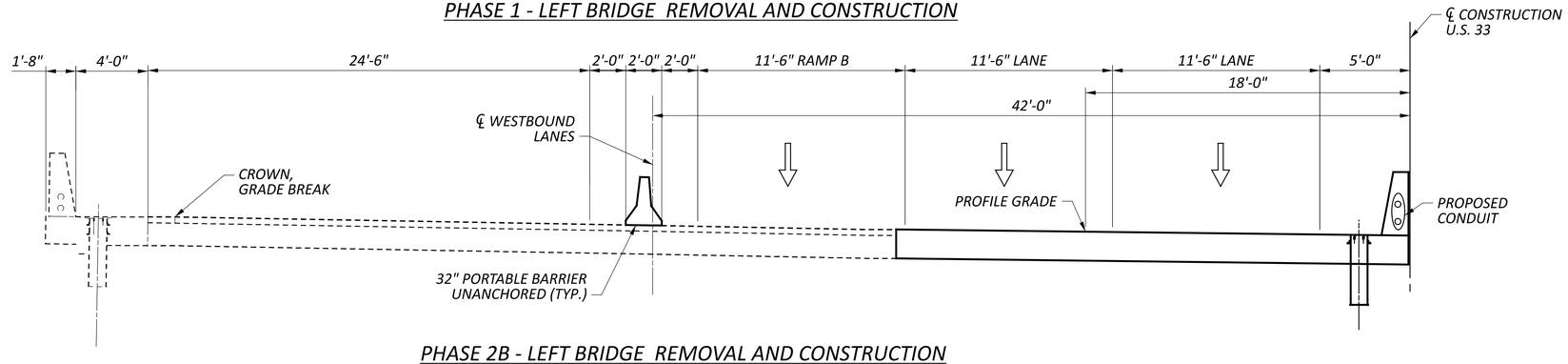

PHASE 2B - LEFT BRIDGE REMOVAL AND CONSTRUCTION

(NOTE: LANE CONFIGURATION FOR PAVEMENT CONSTRUCTION, SLAB ENDS AND PORTIONS OF ABUTMENT TO BE REPLACED NO WORK ON MOST OF THE BRIDGE DECK IN THIS PHASE. SEE PHASE 2A ON THE RIGHT BRIDGE.)

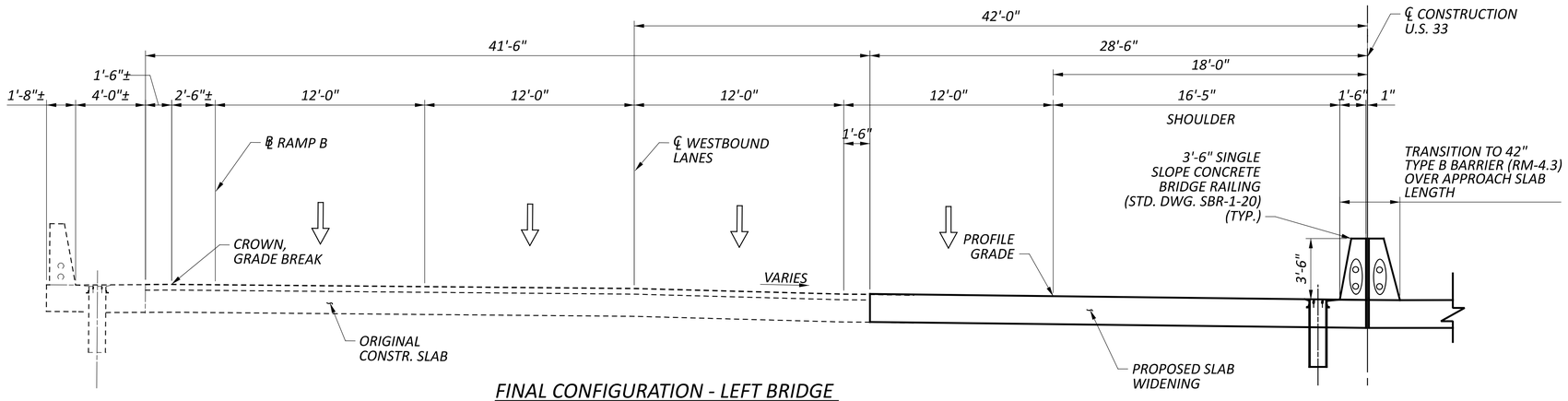

FINAL CONFIGURATION - LEFT BRIDGE

ITEM 202, PORTION OF STRUCTURE REMOVED, OVER 20 FOOT SPAN, AS PER PLAN

SUGGESTED SEQUENCE OF CONSTRUCTION:

PHASE 1 - REMOVAL AND CONSTRUCTION

1. *INSTALL PB AND SHIFT TRAFFIC AS SHOWN. INSTALL SHORING AT SLAB ENDS.*
2. *ON THE LEFT BRIDGE SOUTH (RIGHT) SIDE, REMOVE 4'-2" OF THE FULL DEPTH SLAB, EXISTING RAILING AND PORTION OF SLAB ENDS, ABUTMENTS AND PIERS.*
3. *CONSTRUCT PORTION OF ABUTMENTS AND PIERS, CONSTRUCT 28'-5" FULL DEPTH SLAB, SLAB END RECONSTRUCTION AND PARAPET AT SOUTH (RIGHT) SIDE.*

PHASE 2B - REMOVAL AND CONSTRUCTION

1. *PHASE 2A SHOULD BE COMPLETE BEFORE STARTING PHASE 2B. SEE RIGHT BRIDGE PHASE CONSTRUCTION DETAILS.*
2. *INSTALL PB AND SHIFT TRAFFIC AS SHOWN, INSTALL SHORING AT SLAB ENDS.*
3. *ON THE LEFT BRIDGE NORTH (LEFT) SIDE, REMOVE PORTIONS OF SLAB ENDS AND ABUTMENTS.*
4. *CONSTRUCT PORTION OF SLAB ENDS AND ABUTMENTS.*

PHASE CONSTRUCTION DETAILS- LEFT BRIDGE
BRIDGE NO. FRA-033-2503L
OVER BIG WALNUT CREEK OVERFLOW

SFN 2501929
DESIGN AGENCY
DESIGNER SS | CHECKER AMT
REVIEWER DWS 08/15/25
PROJECT ID 121811
SUBSET 2 | TOTAL 6
SHEET P.635 | TOTAL P.660

FRA/FAI-33-22.99/0.00

MODEL: Sheet PAPERSIZE: 34x22 (in.) DATE: 8/26/2025 TIME: 10:53:20 AM PLTDRV: OHDOT_PDF.pltcfg PENTBL: OHDOT_Pen.tbl USER: atremblay@ljbinc.com WORKSPACE: OHDOTCEv02 WORKSET: 119387 PRODUCT: OpenRoadsDesigner 24.00.00.205
pw:\\ohiodot-pw.bentley.com:ohiodot-pw-02\Documents\01 Active Projects\District 06\Franklin\119387\401-Engineering_LIB\Structures\SFN_2501929\Sheets\119387_SFN_2501929_SC001.dgn

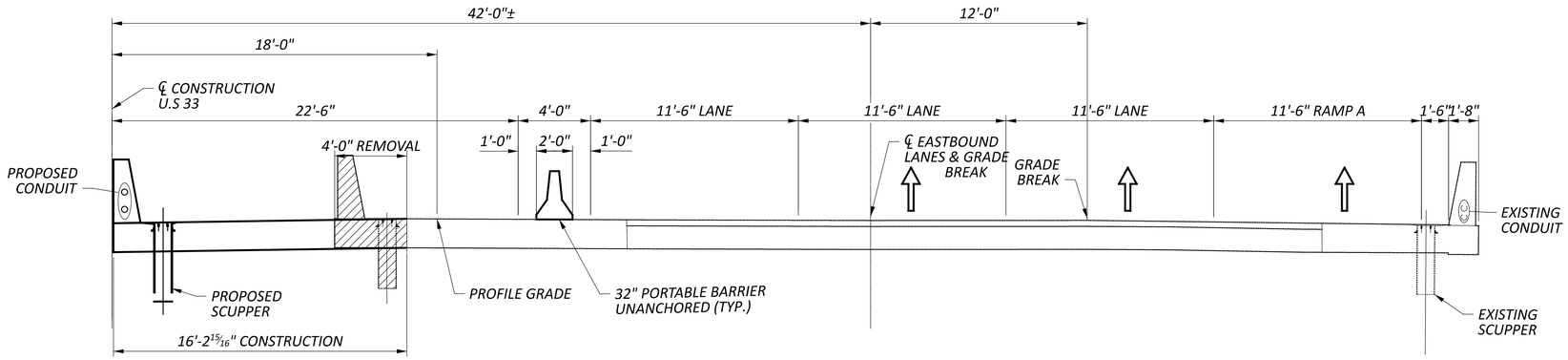

PHASE 1 - RIGHT BRIDGE REMOVAL AND CONSTRUCTION

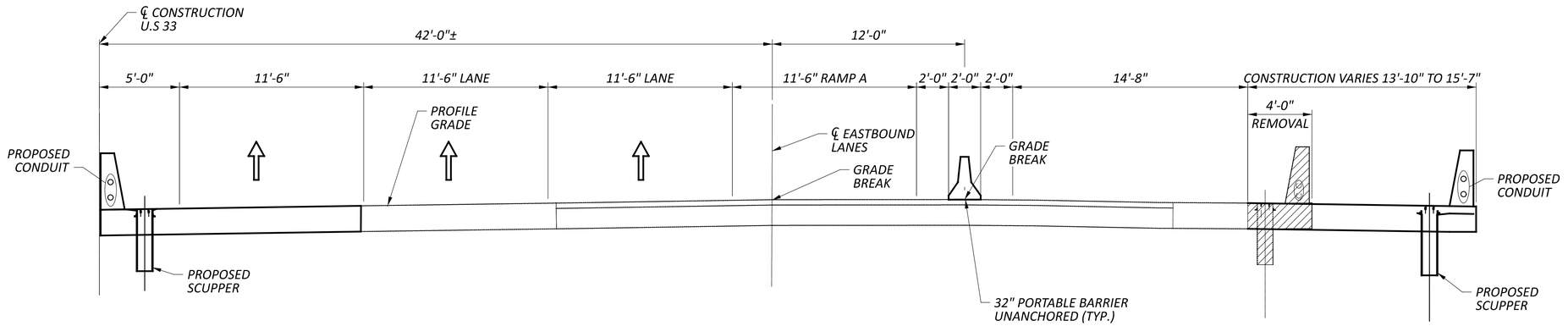

PHASE 2A - RIGHT BRIDGE REMOVAL AND CONSTRUCTION

(SEE PHASE 2B LEFT BRIDGE)

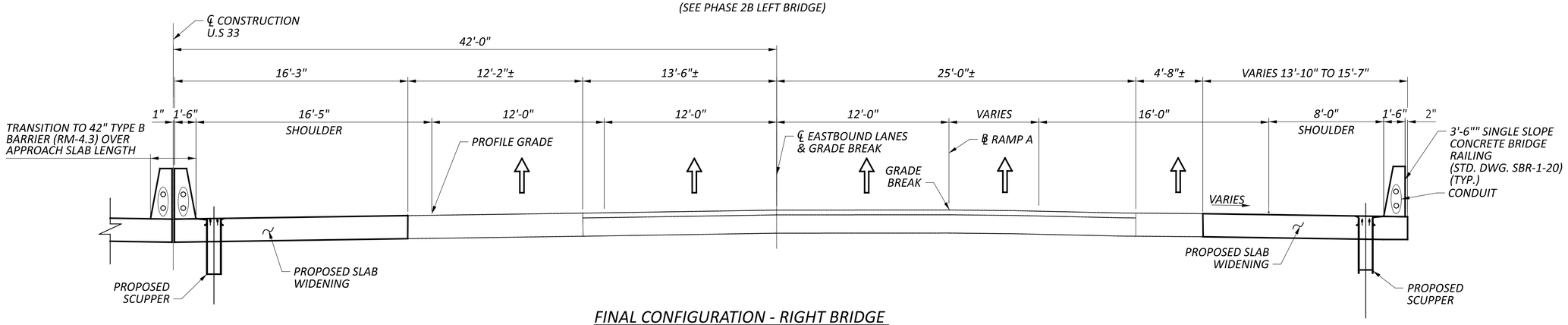

FINAL CONFIGURATION - RIGHT BRIDGE

ITEM 202, PORTION OF STRUCTURE REMOVED, OVER 20 FOOT SPAN, AS PER PLAN

SUGGESTED SEQUENCE OF CONSTRUCTION:

PHASE 1 - REMOVAL AND CONSTRUCTION

1. INSTALL PB AND SHIFT TRAFFIC AS SHOWN, INSTALL SHORING AT SLAB ENDS.
2. ON THE RIGHT BRIDGE NORTH (LEFT) SIDE, REMOVE 4'-0" OF THE FULL DEPTH SLAB, EXISTING RAILING AND PORTION OF SLAB ENDS, ABUTMENTS AND PIERS.
3. CONSTRUCT PORTION OF ABUTMENTS AND PIERS, CONSTRUCT 16'-3" FULL DEPTH SLAB, SLAB END RECONSTRUCTION AND PARAPET AT NORTH (LEFT) SIDE.

PHASE 2A - REMOVAL AND CONSTRUCTION

1. INSTALL PB AND SHIFT TRAFFIC AS SHOWN, INSTALL SHORING AT SLAB ENDS.
2. ON THE RIGHT BRIDGE SOUTH (RIGHT) SIDE, REMOVE 4'-0" OF THE FULL DEPTH SLAB, EXISTING RAILING AND PORTION OF SLAB ENDS, ABUTMENTS AND PIERS.
3. CONSTRUCT PORTION OF ABUTMENTS AND PIERS, CONSTRUCT VARIABLE WIDTH FULL DEPTH SLAB, SLAB END RECONSTRUCTION AND PARAPET ON THE SOUTH (RIGHT) SIDE.

PHASE CONSTRUCTION DETAILS - RIGHT BRIDGE
BRIDGE NO. FRA-033-2503R
OVER BIG WALNUT CREEK OVERFLOW

SFN	2501953
DESIGN AGENCY	
DESIGNER	SS
CHECKER	AMT
REVIEWER	DWS 08/15/25
PROJECT ID	121811
SUBSET	3
TOTAL	6
SHEET	P.636
TOTAL	P.660

FRA/FAI-33-22.99/0.00

MODEL: Sheet_Survft PAPERSIZE: 34x22 (in.) DATE: 8/26/2025 TIME: 11:02:07 AM PLTDRV: OHDOT_PDF.pltcfg PENTBL: OHDOT_Pen.tbl USER: atremblay@ljbinc.com WORKSPACE: OHDOTCEv02 WORKSET: 119387 PRODUCT: OpenRoadsDesigner 24.00.00.205
pw:\\ohiodot-pw.bentley.com:ohiodot-pw-02\Documents\01 Active Projects\District 06\Franklin\119387\401-Engineering_LIB\Structures\SFN_2501953\Sheets\119387_SFN_2501953_SC001.dgn

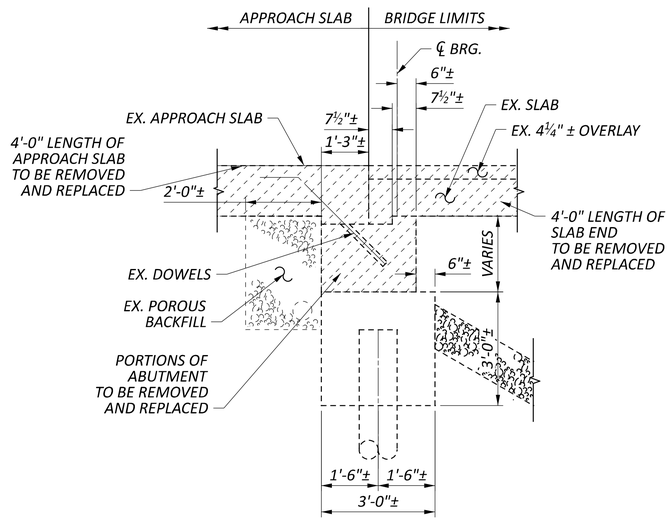

EXISTING ABUTMENT SECTION
ORIGINAL 1963 CONSTRUCTION
WITH 2018 REHABILITATION

NOTE: REPLACEMENTS WILL BE SIMILAR TO PROPOSED ABUTMENT SECTION WIDENING

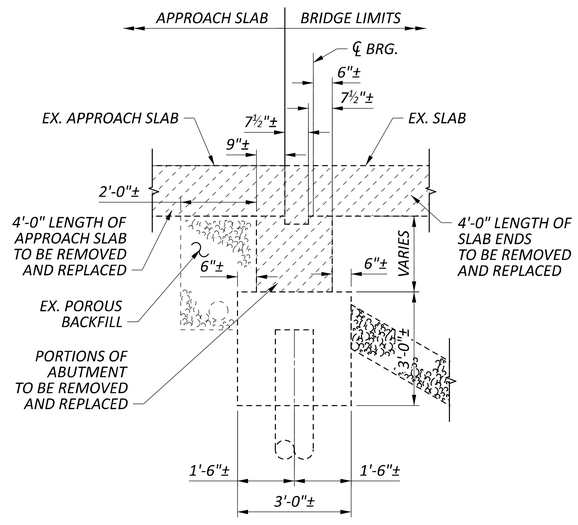

EXISTING ABUTMENT SECTION
2018 REHABILITATION WIDENING

NOTE: REPLACEMENTS WILL BE SIMILAR TO PROPOSED ABUTMENT SECTION WIDENING

ITEM 202, PORTION OF STRUCTURE REMOVED, OVER 20 FOOT SPAN, AS PER PLAN

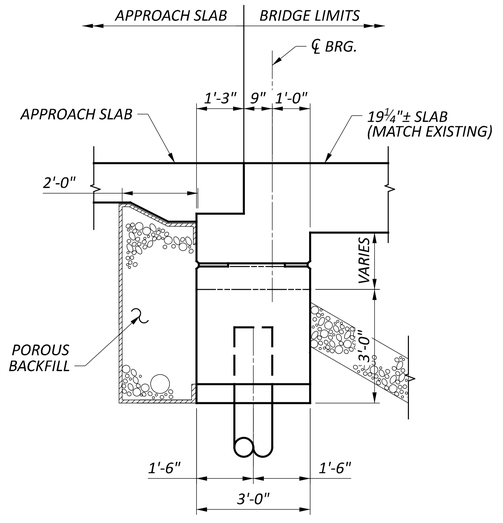

PROPOSED ABUTMENT SECTION
WIDENING

ABUTMENT SECTIONS
BRIDGE NO. FRA-033-2503 L/R
OVER BIG WALNUT CREEK OVERFLOW

FRA/FAI-33-22.99/0.00

SFN L - 2501929
R - 2501953

DESIGN AGENCY

DESIGNER	CHECKER
MSR	AMT

REVIEWER
DWS 08/15/25

PROJECT ID
121811

SUBSET	TOTAL
4	6

SHEET	TOTAL
P.637	P.660

MODEL: Sheet_SurvFt PAPERSIZE: 17x11 (in.) DATE: 8/28/2025 TIME: 5:40:50 PM PLTDRV: OHDOT_PDF.pltcfg PENTBL: OHDOT_Pen.tbl USER: mroach@jbinc.com WORKSPACE: OHDOTCEv02 WORKSET: 119387 PRODUCT: OpenRoadsDesigner 24.00.00.205
pw:\\ohiodot-pw.bentley.com:ohiodot-pw-02\Documents\01 Active Projects\District 06\Franklin\119387\401-Engineering_LIB\Structures\SFN_2501929\Sheets\119387_SFN_2501929_SR001.dgn

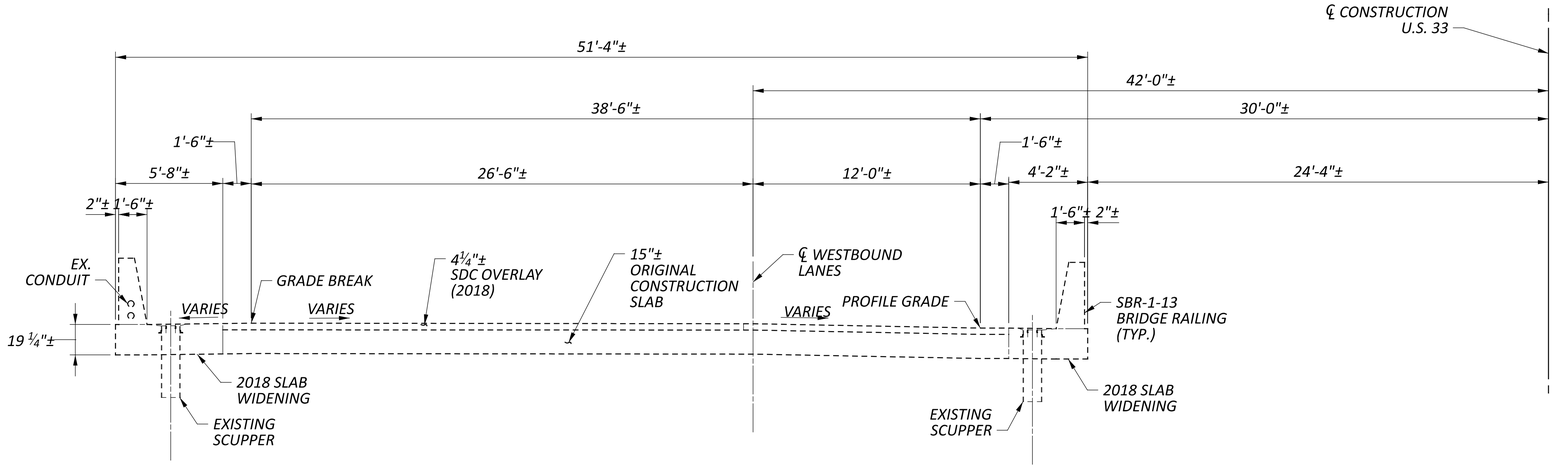

LEFT BRIDGE - EXISTING TYPICAL SECTION

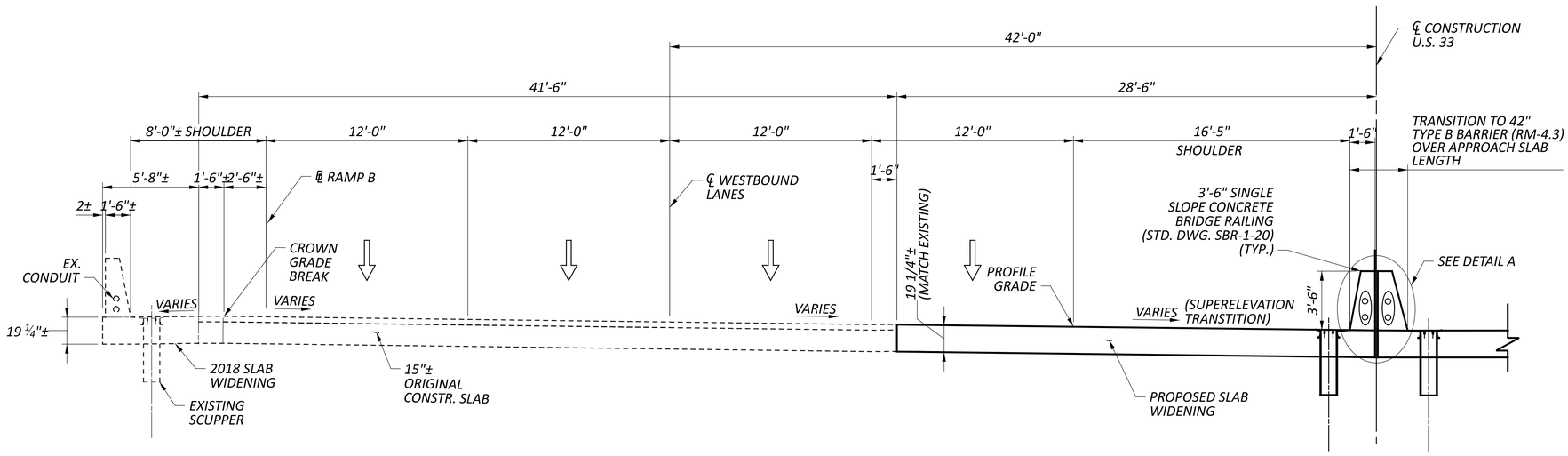

LEFT BRIDGE - PROPOSED TYPICAL SECTION

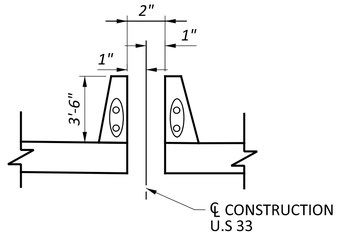

DETAIL A

TRANSVERSE SECTIONS - LEFT BRIDGE
BRIDGE NO. FRA-033-2503L
OVER BIG WALNUT CREEK OVERFLOW

SFN	2501929
DESIGN AGENCY	
DESIGNER	AKD
CHECKER	SS
REVIEWER	AMT 08/15/25
PROJECT ID	121811
SUBSET	5
TOTAL	6
SHEET	P.638
TOTAL	P.660

FRA/FAI-33-22.99/0.00

MODEL: Sheet PAPERSIZE: 34x22 (in.) DATE: 8/26/2025 TIME: 10:55:53 AM PLTDRV: OHDOT_PDF.pltcfg PENTBL: OHDOT_Pen.tbl USER: aremblay@ljbinc.com WORKSPACE: OHDOTCEv02 WORKSET: 119387 PRODUCT: OpenRoadsDesigner 24.00.00.205
pw:\\ohiodot-pw.bentley.com:ohiodot-pw-02\Documents\01 Active Projects\District 06\Franklin\119387\401-Engineering_LJB\Structures\SFN_2501929_ST001.dgn

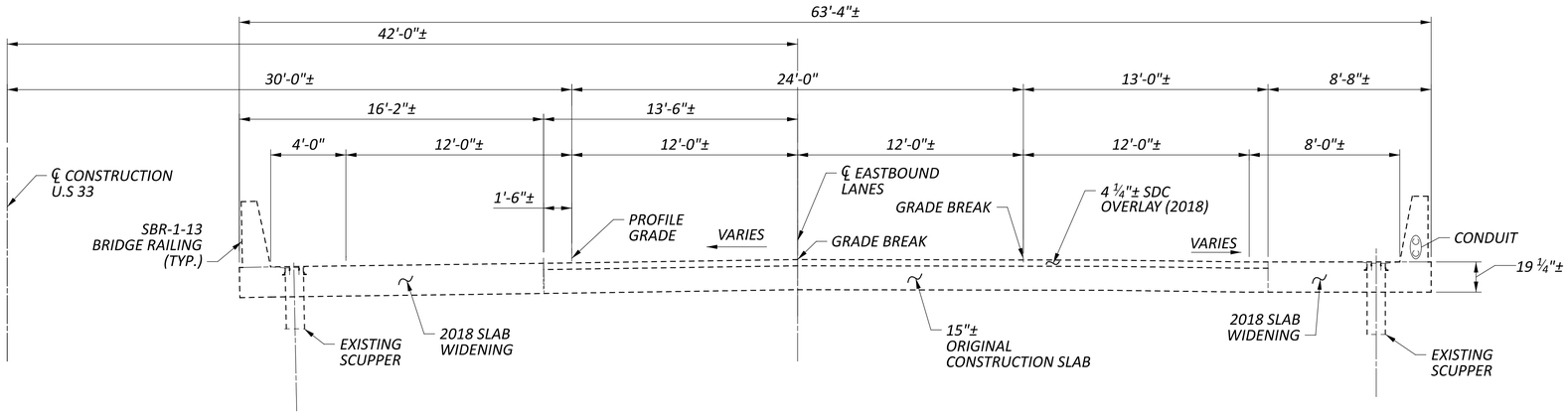

RIGHT BRIDGE - EXISTING TYPICAL SECTION

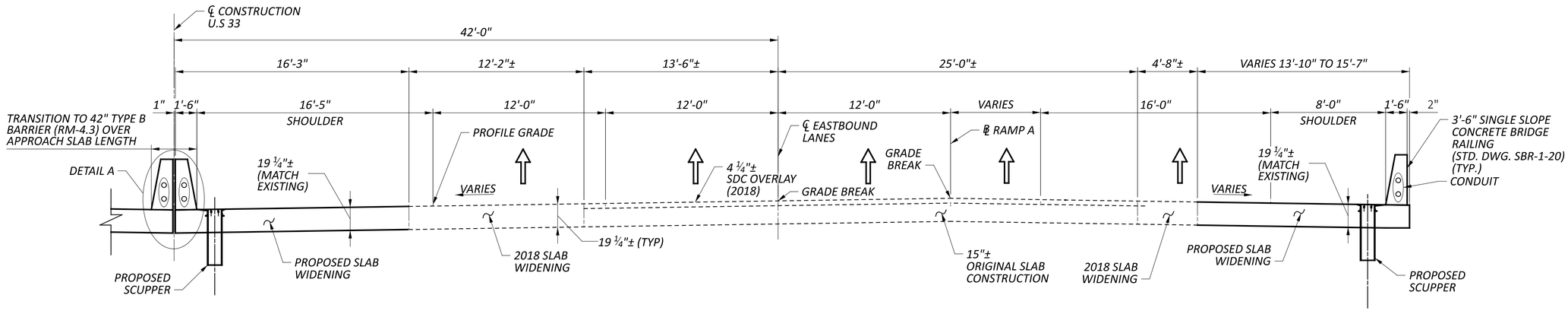

RIGHT BRIDGE - PROPSED TYPICAL SECTION

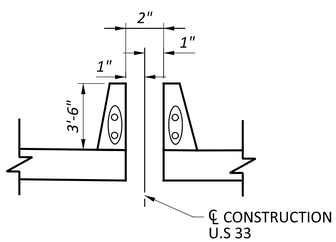

DETAIL A

TRANSVERSE SECTION - RIGHT BRIDGE
BRIDGE NO. FRA-033-2503R
OVER BIG WALNUT CREEK OVERFLOW

SFN 2501953

DESIGN AGENCY

DESIGNER	CHECKER
AKD	SS

REVIEWER: AMT 08/15/25

PROJECT ID: 121811

SUBSET	TOTAL
6	6

SHEET	TOTAL
P.639	P.660

FRA/FAI-33-22.99/0.00

MODEL: Sheet_SurvFt PAPERSIZE: 34x22 (in.) DATE: 8/26/2025 TIME: 11:03:16 AM PLTDRV: OHDOT_PDF.pltcfg PENTBL: OHDOT_Pen.tbl USER: atremblay@jlbinc.com WORKSPACE: OHDOTCEv02 WORKSET: 119387 PRODUCT: OpenRoadsDesigner 24.00.00.205
pw:\\ohiodot-pw.bentley.com:ohiodot-pw-02\Documents\01 Active Projects\District 06\Franklin\119387\A01-Engineering_LJB\Structures\SFN_2501953\Sheets\119387_SFN_2501953_ST001.dgn

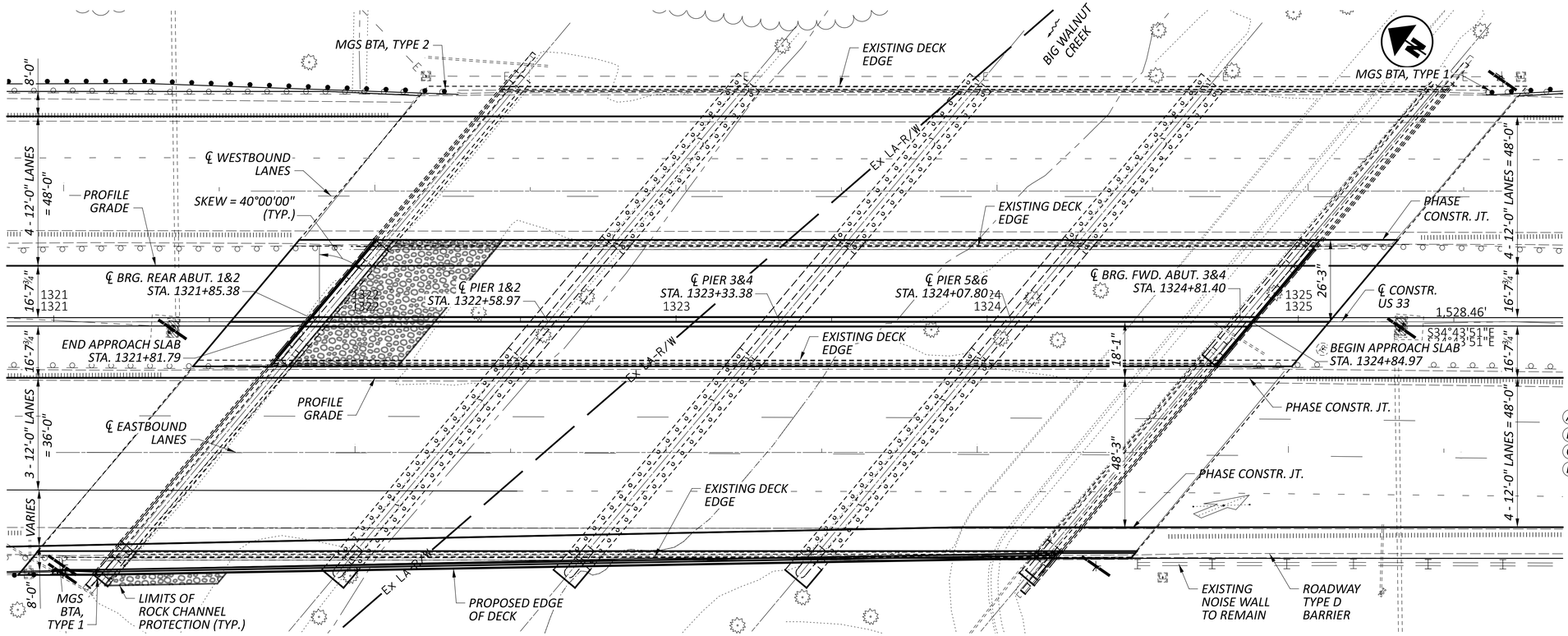

PLAN

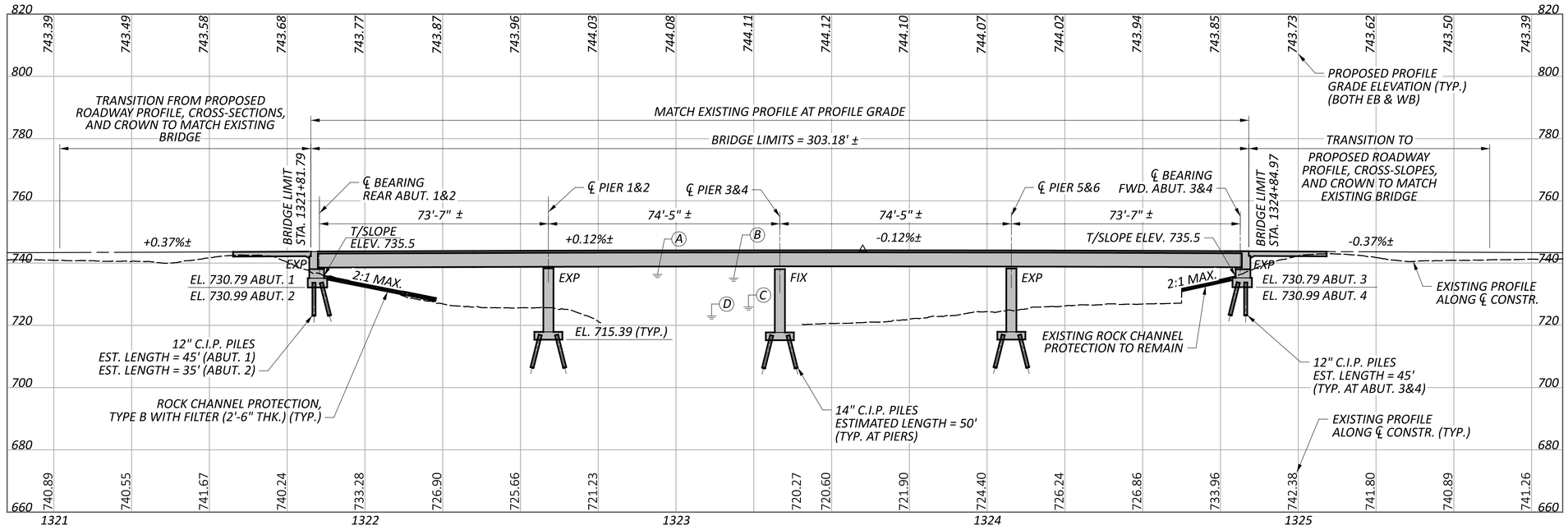

PROFILE ALONG PROFILE GRADE

BENCHMARK DATA

(CP13) CONC. MON. 1313+06.29, ELEV. 740.837, OFFSET 78.7047 LEFT

(CP52) IRON PIN 1328+16.42, ELEV. 741.765, OFFSET 76.7063 LEFT

FOR ADDITIONAL BENCHMARK INFORMATION. SEE ROADWAY PLAN SHEET 2 OF P.660.

NOTES

EARTHWORK LIMITS SHOWN ARE APPROXIMATE. ACTUAL SLOPE SHALL CONFORM TO PLAN CROSS SECTIONS.

DESIGN TRAFFIC:

2030 ADT =	*91,000*	*2030 ADTT =*	*8190*
2050 ADT =	*113,000*	*2050 ADTT =*	*10,170*

HYDRAULIC DATA

DRAINAGE AREA = 254 SQ. MILES

(A) Q (50) = 21,200 CFS, V(50) = 6.91 FT/S, HWE = 733.94

(B) Q (100) = 25,300 CFS, V(100) = 7.80 FT/S, HWE = 735.07

(C) ORDINARY HIGH WATER MARK = 725.90(LT), 725.70(RT)

(D) NORMAL WATER ELEVATION = 723.00

STRUCTURE CLEARS THE 50 YEAR DESIGN HW50 BY 3.07 FT

EXISTING STRUCTURE

TYPE: PRESTRESSED CONCRETE I-BEAMS WITH REINFORCED CONCRETE DECK AND SUBSTRUCTURE

SPANS: 73'-7"±, 74'-5"±, 74'-5"±, 73'-7"± C/C BRG.

ROADWAY: 48'-0"±(L), 60'-0"±(R) TOE/TOE PARAPET

LOADING: HS20 AND ALTERNATE MILITARY

SKEW: 40°± LEFT FORWARD

WEARING SURFACE: 1"± MONOLITHIC CONCRETE AND 3½"± SDC

APPROACH SLABS: 25'-0"± LONG (AS-1-81)

ALIGNMENT: TANGENT

CROWN: VARIES

STRUCTURE FILE NUMBER: 2501988 (L), 2502011(R)

DATE BUILT: 1963

DISPOSITION: WIDEN BRIDGE AND APPROACH SLAB

PROPOSED STRUCTURE

TYPE: PRESTRESSED CONCRETE I-BEAMS WITH REINFORCED CONCRETE DECK AND SUBSTRUCTURE

SPANS: 73'-7"±, 74'-5"±, 74'-5"±, 73'-7"± C/C BRG.

ROADWAY: 72'-5" (L), VARIES (R)

LOADING: HS20 AND ALTERNATE MILITARY

SKEW: 40°± LEFT FORWARD

WEARING SURFACE: 1"± MONOLITHIC CONCRETE AND 3½"± SDC

APPROACH SLABS: 25'-0"± LONG (AS-1-81)

ALIGNMENT: TANGENT

CROWN: VARIES

DECK AREA: 48205 SF

COORDINATES: LATITUDE 39°53'53.74"

LONGITUDE -82°53'38.05"

SITE PLAN
BRIDGE NO. FRA-033-2509 L/R
US 33 OVER BIG WALNUT CREEK

SFN 2501988 (L) 2502011(R)

DESIGN AGENCY

DESIGNER	CHECKER
SS	AMT

REVIEWER: DWS 08/15/25

PROJECT ID: 121811

SUBSET	TOTAL
1	6

SHEET	TOTAL
P.640	P.660

FRA/FAI-33-22.99/0.00

MODEL: CLX_RW_ US34 - Plan 2 [Sheet] PAPERSIZE: 34x22 (in.) DATE: 8/28/2025 TIME: 9:50:09 PM PLTDRV: OHDOT_PDF.pltcfg PENTBL: OHDOT_Pen.tbl USER: atremblay@ljbinc.com WORKSPACE: OHDOTCEv02 WORKSET: 119387 PRODUCT: OpenRoadsDesigner 24.00.00.205
pw:\\ohiodot-pw.bentley.com:ohiodot-pw-02\Documents\01 Active Projects\District 06\Franklin\119387\401-Engineering_LB\Structures\SFN_2501988\Sheets\119387_SFN_2501988_SP002.dgn

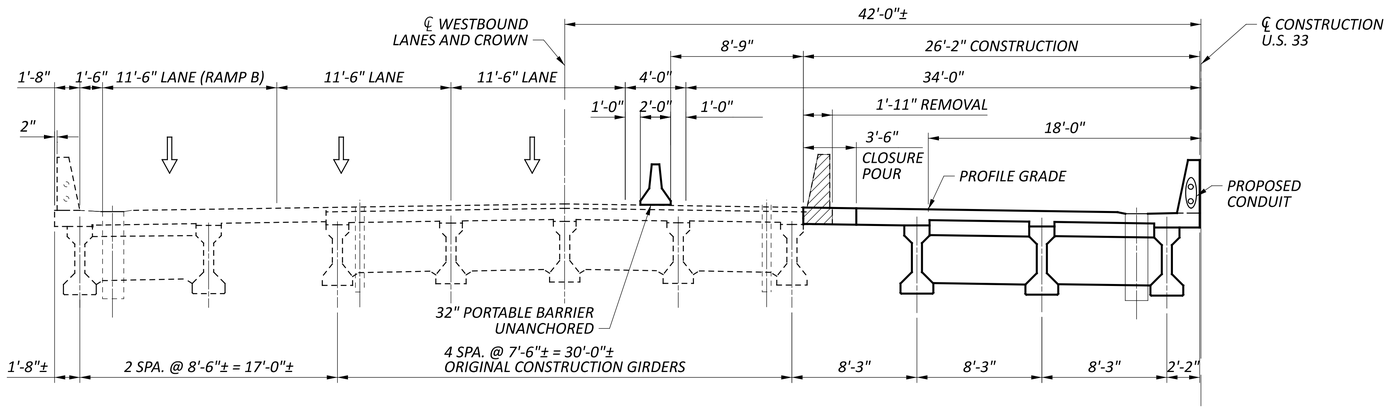

PHASE 1 - LEFT BRIDGE REMOVAL AND CONSTRUCTION

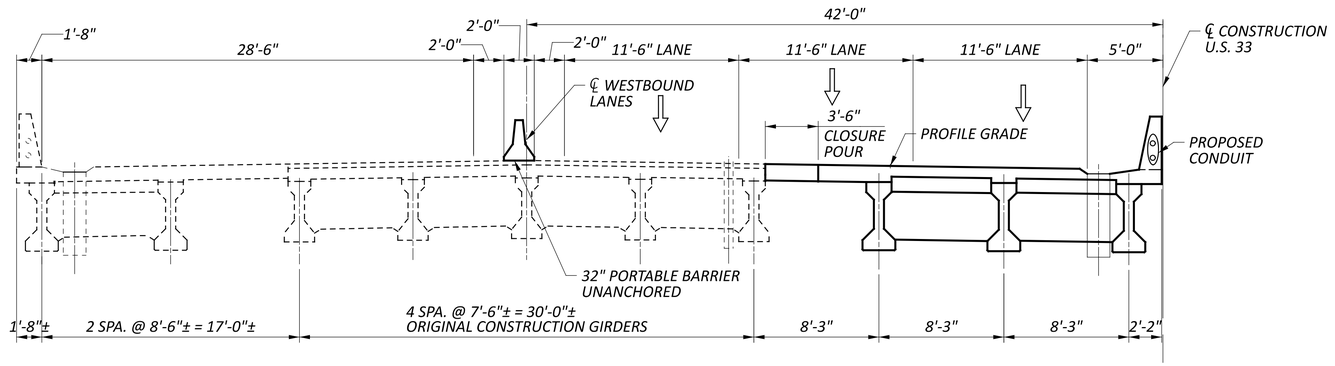

PHASE 2B - LEFT BRIDGE REMOVAL AND CONSTRUCTION

(LANE CONFIGURATION FOR PAVEMENT CONSTRUCTION, NO BRIDGE DECK WORK IN THIS PHASE. SEE PHASE 2A ON THE RIGHT BRIDGE.)

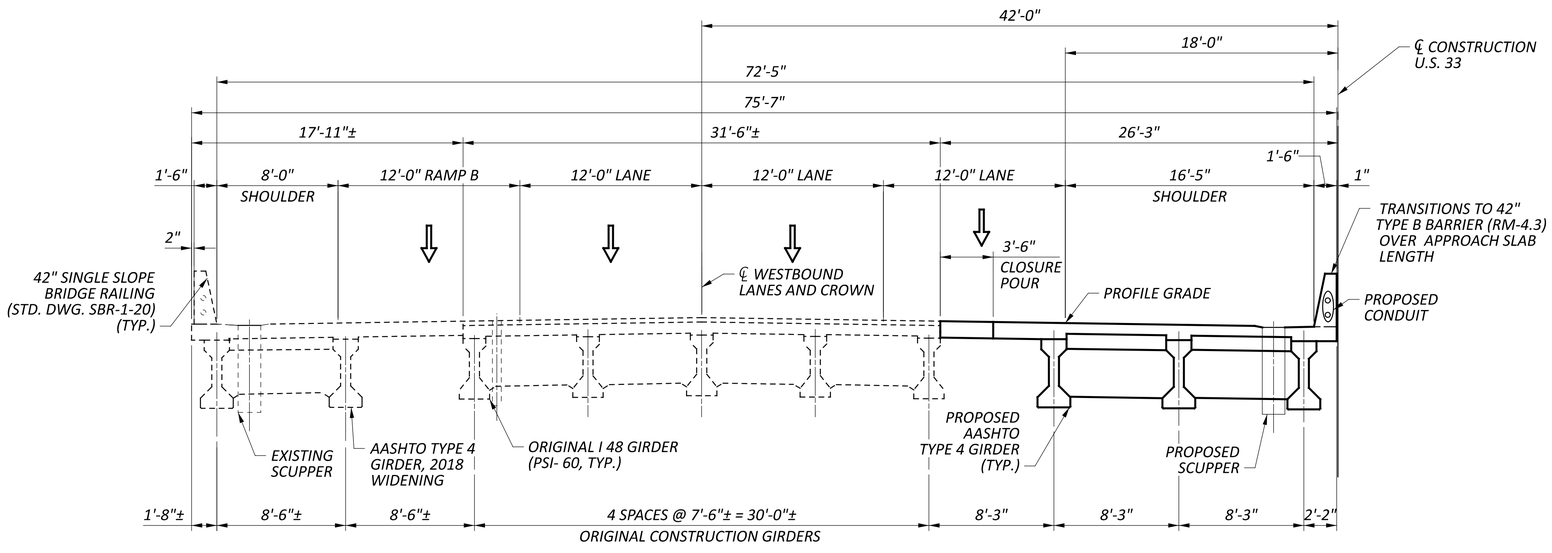

FINAL CONFIGURATION - LEFT BRIDGE

ITEM 202, PORTION OF STRUCTURE REMOVED, OVER 20 FOOT SPAN, AS PER PLAN

LEFT BRIDGE OVER BIG WALNUT CREEK - SFN 2501988

SUGGESTED SEQUENCE OF CONSTRUCTION

PHASE 1 – REMOVAL AND CONSTRUCTION

1. INSTALL PB AND SHIFT TRAFFIC AS SHOWN.
2. ON THE RIGHT SIDE OF THE LEFT BRIDGE, REMOVE 1'-11" OF THE DECK, EXISTING BRIDGE RAILING, AND PORTIONS OF ABUTMENTS AND PIERS.
3. AFTER SIMILAR REMOVALS ON THE RIGHT BRIDGE, INSTALL ALL ABUTMENT AND PIER PILES FOR BOTH BRIDGES.
4. CONSTRUCT WIDENED PORTIONS OF ABUTMENTS AND PIERS FOR BOTH BRIDGES.
5. INSTALL NEW BEARINGS, BEAMS, AND DIAPHRAGMS. CONSTRUCT 22'-8" OF THE DECK WIDENING UP TO THE CLOSURE POUR AND THE BRIDGE RAILING.
6. CONSTRUCT THE CLOSURE POUR.
7. SEAL CONCRETE SURFACES AND BRIDGE DECK.

PHASE 2B – REMOVAL AND CONSTRUCTION

1. PHASE 2A SHALL BE COMPLETE BEFORE STARTING PHASE 2B. SEE RIGHT BRIDGE PHASE CONSTRUCTION DETAILS.
2. INSTALL PB AND SHIFT TRAFFIC AS SHOWN.
3. SEAL CONCRETE SURFACES AND BRIDGE DECK.

FINAL CONFIGURATION

1. REMOVE PB. SHIFT TRAFFIC TO FINAL CONFIGURATION AS SHOWN.

PHASE CONSTRUCTION DETAILS - LEFT BRIDGE
BRIDGE NO. FRA-033-2509L
US 33 OVER BIG WALNUT CREEK

SFN	2501988
DESIGN AGENCY	
DESIGNER	SS
CHECKER	AMT
REVIEWER	DWS 08/15/25
PROJECT ID	121811
SUBSET	2
TOTAL	6
SHEET	P.641
TOTAL	P.660

FRA/FAI-33-22.99/0.00

MODEL: sheet PAPERSIZE: 34x22 (in.) DATE: 8/26/2025 TIME: 11:15:44 AM PLTDRV: OHDOT_PDF.pltcfg PENTBL: OHDOT_Pen.tbl USER: atremblay@ljbinc.com WORKSPACE: OHDOTCEv02 WORKSET: 119387 PRODUCT: OpenRoadsDesigner 24.00.00.205
pw:\\ohiodot-pw.bentley.com:ohiodot-pw-02\Documents\01 Active Projects\District 06\Franklin\119387\401-Engineering_Lib\Structures\SFN_2501988\Sheets\119387_SFN_2501988_SC001.dgn

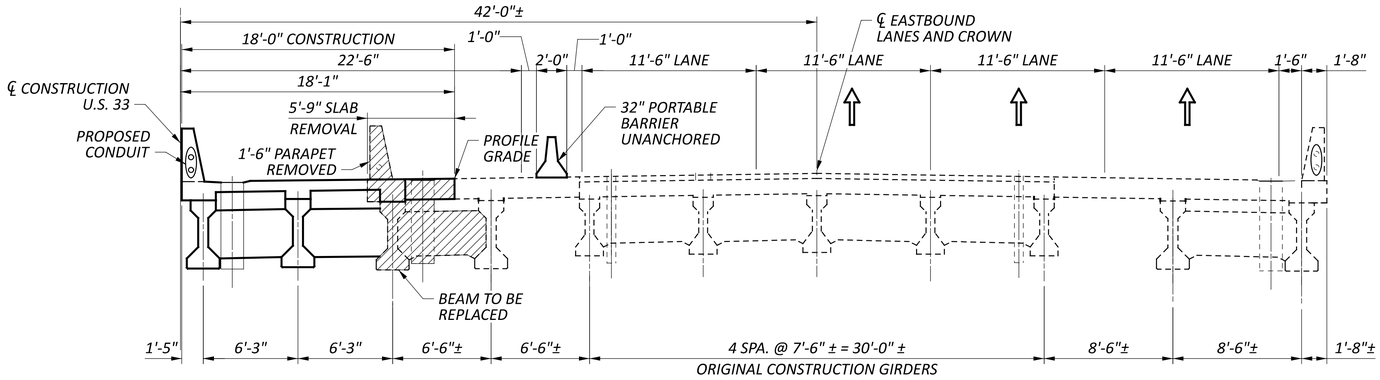

PHASE 1 - RIGHT BRIDGE REMOVAL AND CONSTRUCTION

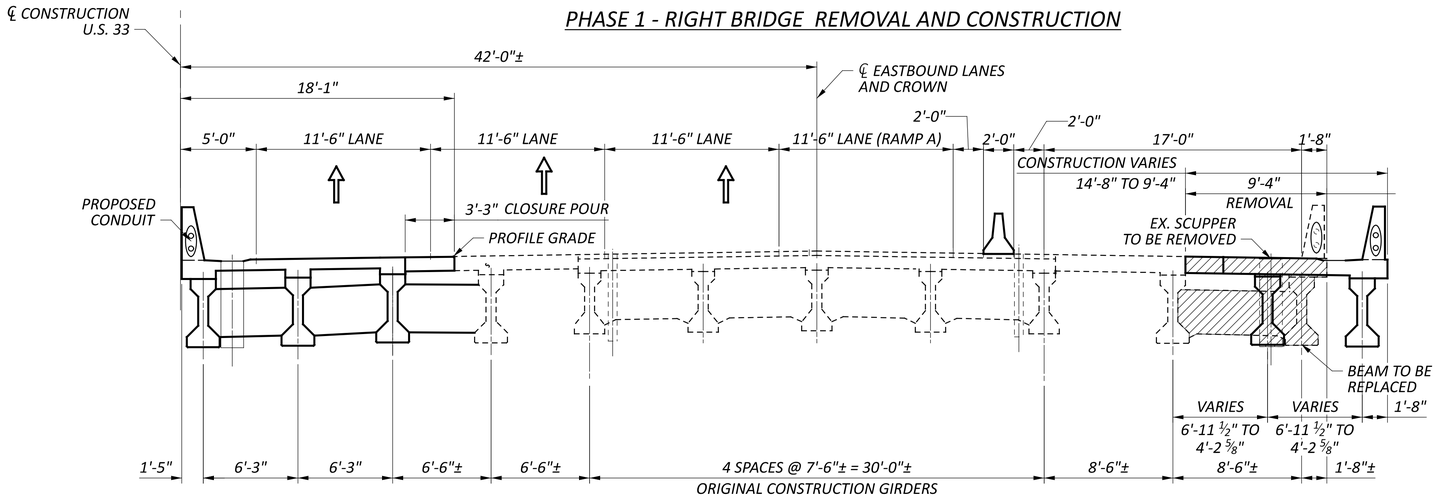

PHASE 2 - RIGHT BRIDGE REMOVAL AND CONSTRUCTION

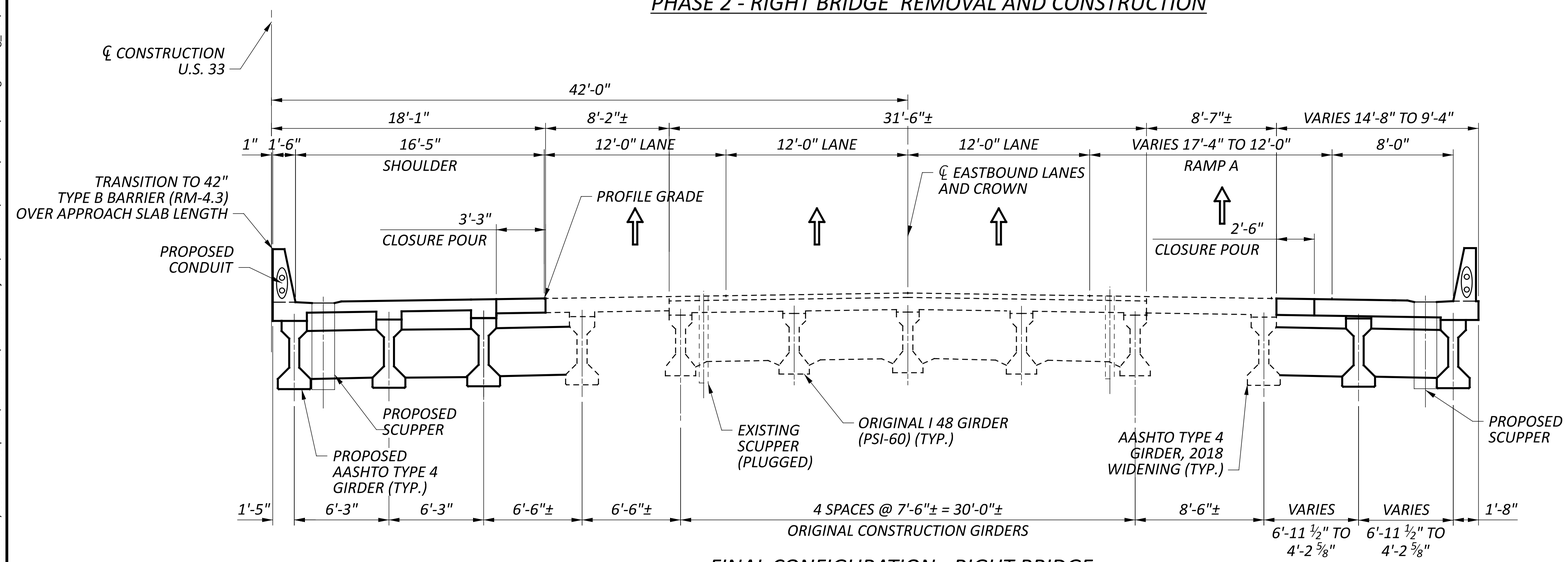

FINAL CONFIGURATION - RIGHT BRIDGE

ITEM 202, PORTION OF STRUCTURE REMOVED, OVER 20 FOOT SPAN, AS PER PLAN

RIGHT BRIDGE OVER BIG WALNUT CREEK - SFN 2502011

SUGGESTED SEQUENCE OF CONSTRUCTION

PHASE 1 – REMOVAL AND CONSTRUCTION

1. INSTALL PB AND SHIFT TRAFFIC AS SHOWN.
2. ON THE LEFT SIDE OF THE RIGHT BRIDGE, REMOVE 5'-9" OF THE DECK, EXISTING BRIDGE RAILING, FASCIA BEAM AND PORTIONS OF ABUTMENTS AND PIERS.
3. AFTER SIMILAR REMOVALS ON THE LEFT BRIDGE, INSTALL ALL ABUTMENT AND PIER PILES FOR BOTH BRIDGES.
4. CONSTRUCT WIDENED PORTIONS OF ABUTMENTS AND PIERS FOR BOTH BRIDGES.
5. INSTALL NEW BEARINGS, BEAMS, AND DIAPHRAGMS. CONSTRUCT 14'-9" OF THE DECK WIDENING UP TO THE CLOSURE POUR AND THE BRIDGE RAILING.
6. CONSTRUCT THE CLOSURE POUR.
7. SEAL CONCRETE SURFACES AND BRIDGE DECK.

PHASE 2A – REMOVAL AND CONSTRUCTION

1. INSTALL PB AND SHIFT TRAFFIC AS SHOWN.
2. ON THE RIGHT SIDE OF THE RIGHT BRIDGE, REMOVE 5'-9" OF THE DECK, EXISTING BRIDGE RAILING, FASCIA BEAM AND PORTIONS OF ABUTMENTS AND PIERS.
3. CONSTRUCT WIDENED PORTIONS OF ABUTMENTS AND PIERS, IF NOT PERFORMED IN THE PREVIOUS PHASE.
4. INSTALL NEW BEARINGS, BEAMS, AND DIAPHRAGMS. CONSTRUCT 8'-2" OF THE DECK WIDENING UP TO THE CLOSURE POUR AND THE BRIDGE RAILING.
5. CONSTRUCT THE CLOSURE POUR.
6. SEAL CONCRETE SURFACES AND BRIDGE DECK.

FINAL CONFIGURATION

2. REMOVE PB. SHIFT TRAFFIC TO FINAL CONFIGURATION AS SHOWN.

PHASE CONSTRUCTION DETAILS - RIGHT BRIDGE
BRIDGE NO. FRA-033-2509R
US 33 OVER BIG WALNUT CREEK

SFN 2502011

DESIGN AGENCY

DESIGNER	CHECKER
SS	AMT

REVIEWER DWS 08/15/25

PROJECT ID 121811

SUBSET	TOTAL
3	6

SHEET	TOTAL
P.642	P.660

FRA/FAI-33-22.99/0.00

MODEL: Untitled Sheet PAPERSIZE: 34x22 (in.) DATE: 8/28/2025 TIME: 10:03:05 PM PLTDRV: OHDOT_PDF.pltcfg PENTBL: OHDOT_Pen.tbl USER: aremblay@ljbinc.com WORKSPACE: OHDOTCEv02 WORKSET: 119387 PRODUCT: OpenRoadsDesigner 24.00.00.205
pw:\\ohiodot-pw.bentley.com:ohiodot-pw-02\Documents\01 Active Projects\District 06\Franklin\119387\401-Engineering_LJB\Structures\SFN_2502011\Sheets\119387_SFN_2502011_SC001.dgn

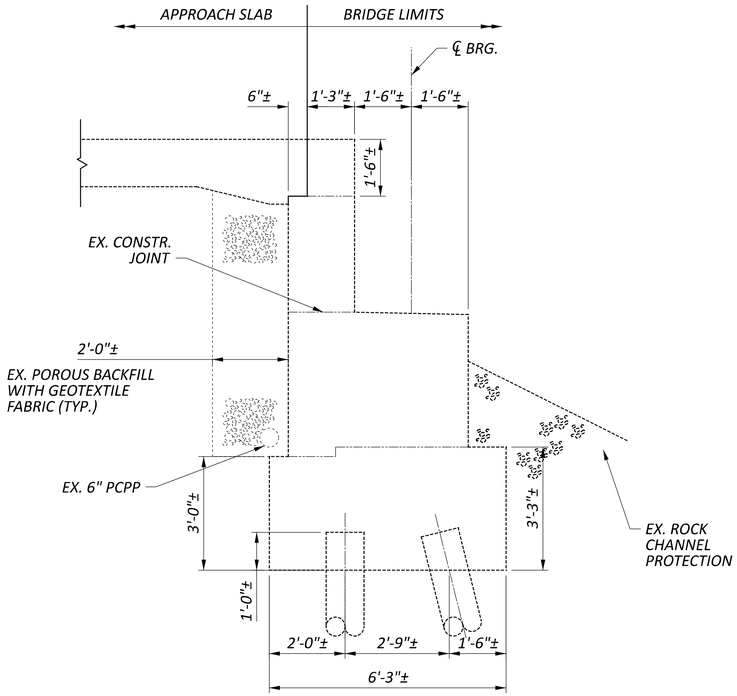

EXISTING ABUTMENT SECTION
2018 REHABILITATION WIDENING AND
1963 ORIGINAL CONSTRUCTION (SIMILAR)

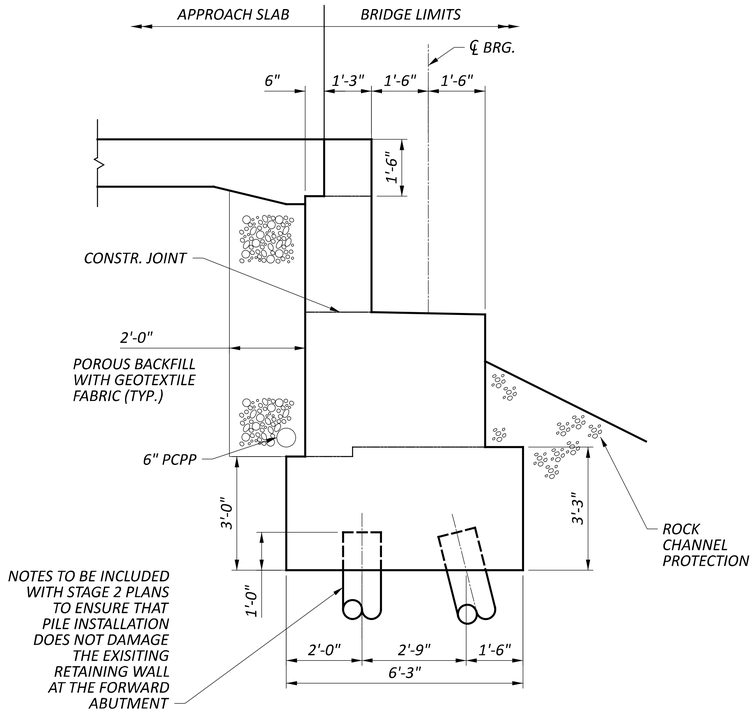

PROPOSED ABUTMENT SECTION
WIDENING

ABUTMENT SECTIONS
BRIDGE NO. FRA-033-2509 L/R
US 33 OVER BIG WALNUT CREEK

SFN 2501988 - L
2502011 - R

DESIGN AGENCY

DESIGNER	CHECKER
MSR	AMT

REVIEWER
DWS 08/15/25

PROJECT ID
121811

SUBSET	TOTAL
4	6

SHEET	TOTAL
P.643	P.660

FRA/FAI-33-22.99/0.00

MODEL: Sheet_SurvFt PAPERSIZE: 17x11 (in.) DATE: 8/28/2025 TIME: 6:24:08 PM PLTDRV: OHDOT_PDF.pltcfg PENTBL: OHDOT_Pen.tbl USER: mroach@ljbinc.com WORKSPACE: OHDOTCEv02 WORKSET: 119387 PRODUCT: OpenRoadsDesigner 24.00.00.205
pw:\\ohiodot-pw.bentley.com:ohiodot-pw-02\Documents\01 Active Projects\District 06\Franklin\119387\A01-Engineering_LJB\Structures\SFN_2502011\Sheets\119387_SFN_2502011_SR001.dgn

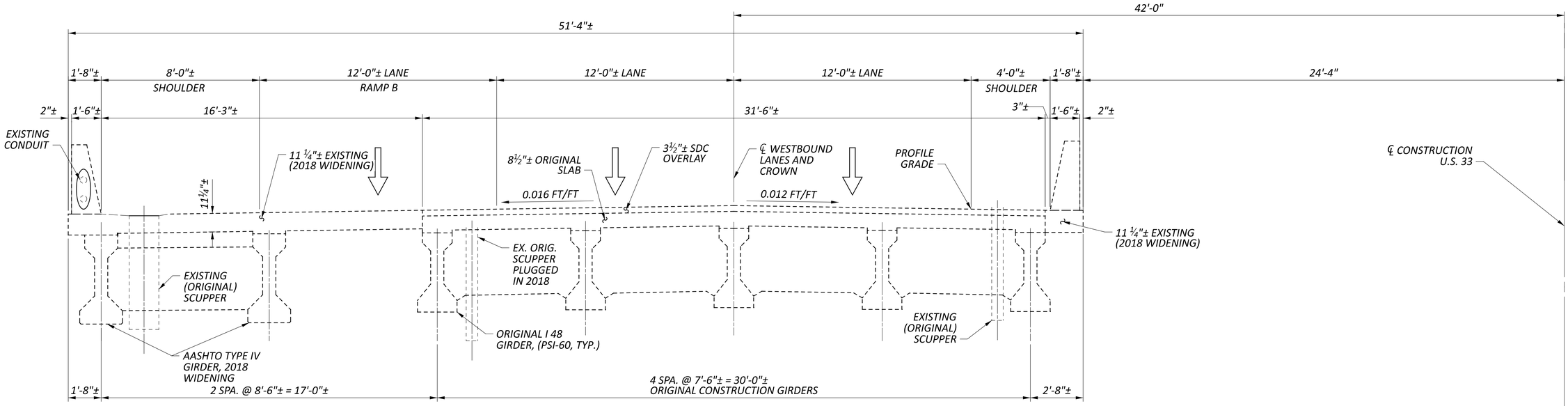

LEFT BRIDGE - EXISTING TYPICAL SECTION

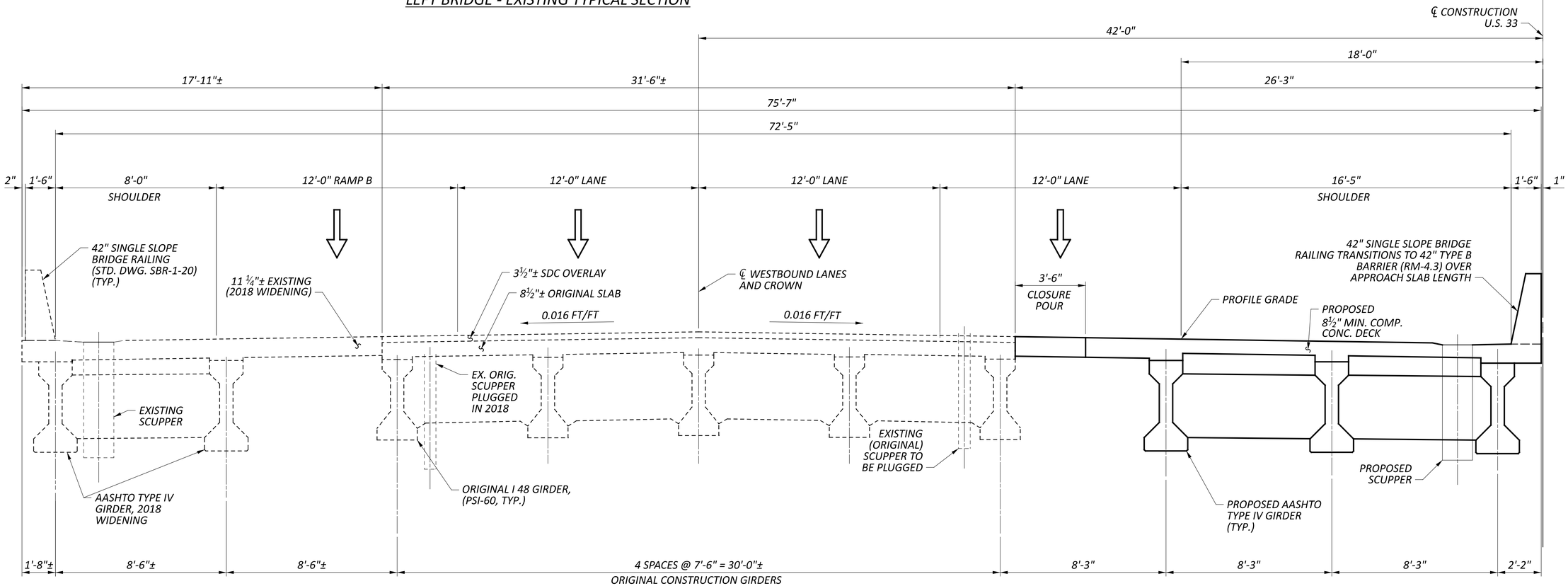

LEFT BRIDGE - PROPOSED TYPICAL SECTION

TRANSVERSE SECTIONS - LEFT BRIDGE
BRIDGE NO. FRA-033-2509 L
US 33 OVER BIG WALNUT CREEK

FRA/FAI-33-22.99/0.00

MODEL: Sheet PAPERSIZE: 34x22 (in.) DATE: 8/26/2025 TIME: 11:17:17 AM PLTDRV: OHDOT_PDF.pltcfg PENTBL: OHDOT_Pen.tbl USER: atremblay@ljbinc.com WORKSPACE: OHDOTCEv02 WORKSET: 119387 PRODUCT: OpenRoadsDesigner 24.00.00.205
pw:\\ohiodot-pw.bentley.com:ohiodot-pw-02\Documents\01 Active Projects\District 06\Franklin\119387\Y401-Engineering_LJB\Structures\SFN_2501988\Sheets\119387_SFN_2501988_ST001.dgn

SFN	2501988
DESIGN AGENCY	
DESIGNER	MSR
CHECKER	AMT
REVIEWER	DWS 08/15/25
PROJECT ID	121811
SUBSET	5
TOTAL	6
SHEET	P.644
TOTAL	P.660

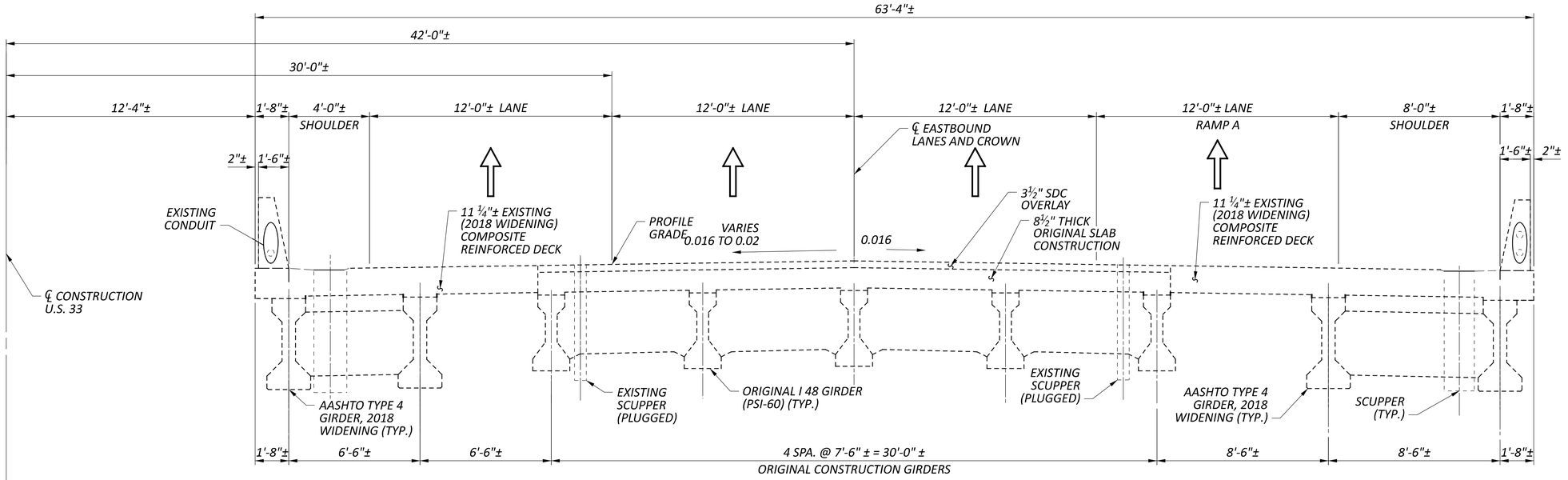

RIGHT BRIDGE - EXISTING TYPICAL SECTION

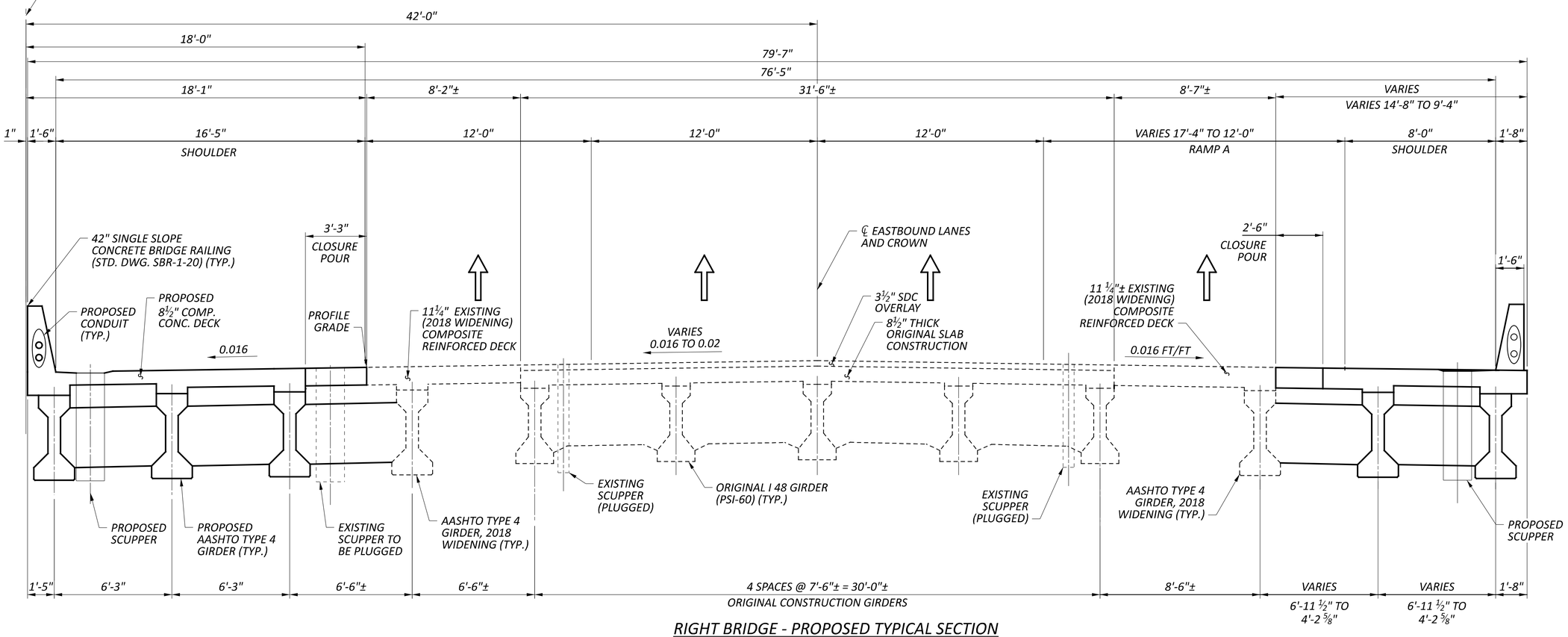

RIGHT BRIDGE - PROPOSED TYPICAL SECTION

TRANSVERSE SECTION - RIGHT BRIDGE
BRIDGE NO. FRA -33-2509R
US 33 OVER BIG WALNUT CREEK

SFN	2502011
DESIGN AGENCY	
DESIGNER	AKD
CHECKER	SS
REVIEWER	AMT 08/15/25
PROJECT ID	121811
SUBSET	6
TOTAL	6
SHEET	P.645
TOTAL	P.660

FRA/FAI-33-22.99/0.00

MODEL: Sheet PAPERSIZE: 17x11 (in.) DATE: 8/28/2025 TIME: 6:25:17 PM PLTDRV: OHDOT_PDF.pltcfg PENTBL: OHDOT_Pen.tbl USER: mroach@jbinc.com WORKSPACE: OHDOTCEv02 WORKSET: 119387 PRODUCT: OpenRoadsDesigner 24.00.00.205
pw:\\ohiodot-pw.bentley.com:ohiodot-pw-02\Documents\01 Active Projects\District 06\Franklin\119387\401-Engineering_LIB\Structures\SFN_2502011\Sheets\119387_SFN_2502011_ST001.dgn

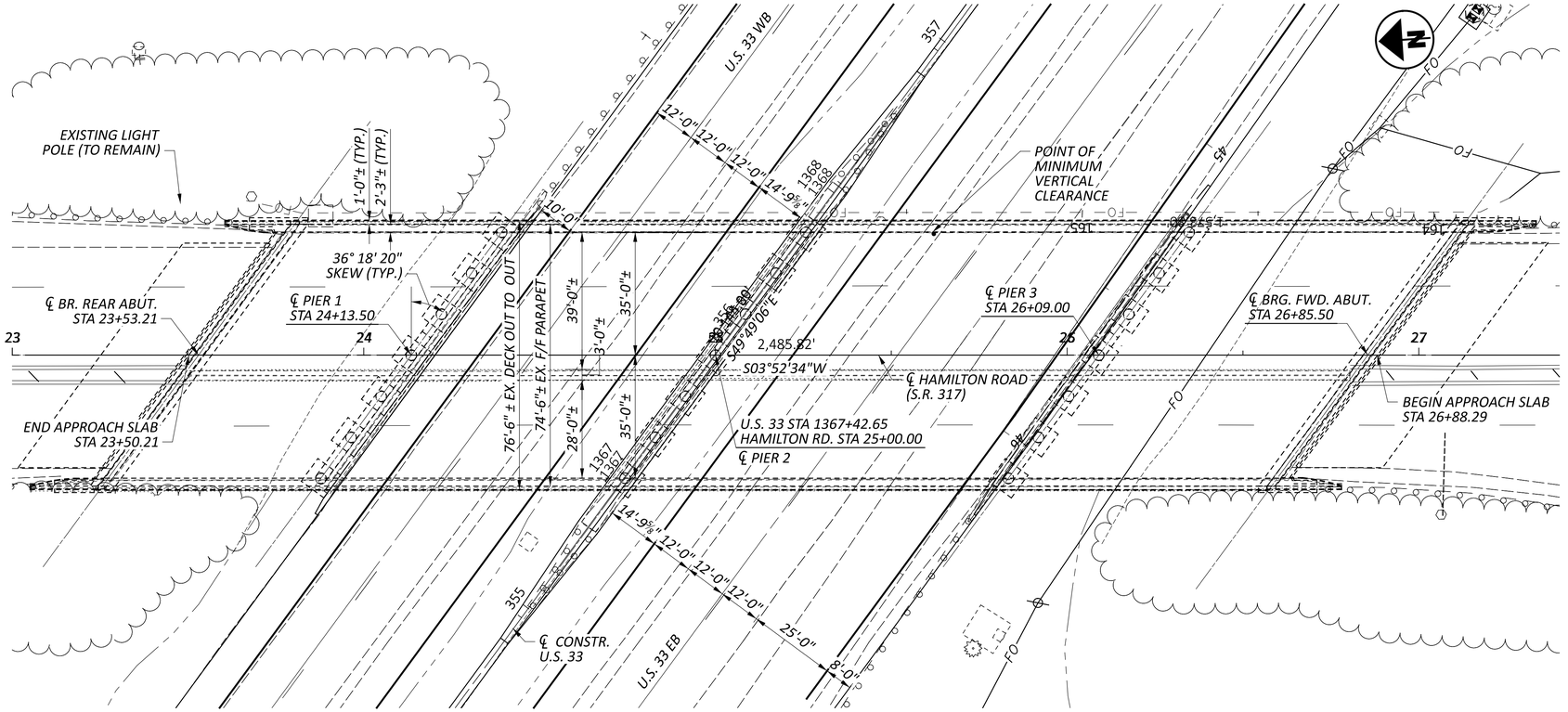

PLAN

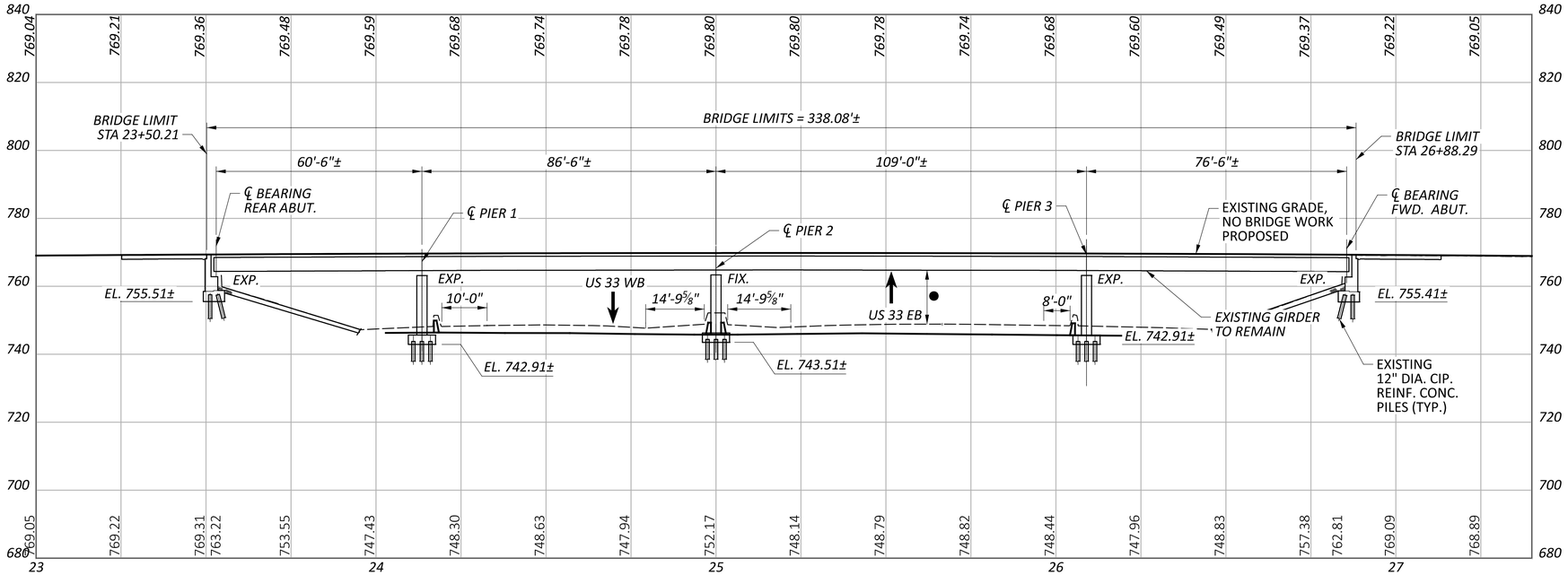

PROFILE ALONG ℄ HAMILTON ROAD

BENCHMARK DATA

(CP50) IRON PIN	1363+51.59,	ELEV. 747.245,	OFFSET	66.5754	LEFT
(CP11) CONC. MON.	1370+53.54,	ELEV. 744.513,	OFFSET	96.6942	LEFT

FOR ADDITIONAL BENCHMARK INFORMATION. SEE ROADWAY PLAN SHEET 2 OF P.660.

NOTES

EARTHWORK LIMITS SHOWN ARE APPROXIMATE. ACTUAL SLOPES SHALL CONFORM TO PLAN CROSS SECTIONS.

DESIGN TRAFFIC:
2023 ADT = 26378 2023 ADTT = 1107

LEGEND

● 16'-6" REQUIRED MINIMUM VERTICAL CLEARANCE
14'-11" EXISTING MINIMUM VERTICAL CLEARANCE
17'-6" PROPOSED MINIMUM VERTICAL CLEARANCE

EXISTING STRUCTURE

TYPE: CONTINUOUS STEEL GIRDER WITH REINFORCED CONCRETE DECK AND SUBSTRUCTURE

SPANS: 60'-6"±, 86'-6"±, 109'-0"±, 76'-6"± C/C BEARINGS
ROADWAY: 70'-0"± F/F SAFETY CURB
LOADING: CF 400 (57)
SKEW: 36° 18' 20"± LF
WEARING SURFACE: 1.75" MICRO SILICA MODIFIED CONCRETE OVERLAY
APPROACH SLABS: 25'-0" LONG (SPECIAL)
ALIGNMENT: TANGENT
CROWN: 3/16" /FT
STRUCTURE FILE NUMBER: 2516381
DATE BUILT: 07/01/1962
DISPOSITION: US 33 WIDENING (NO CHANGE TO EXISTING STRUCTURE)
COORDINATES: LATITUDE 39° 53' 20.34"
LONGITUDE -82° 52' 59.14"

SITE PLAN
BRIDGE NO. FRA 317-0914
HAMILTON ROAD (S.R. 317) OVER U.S. 33

SFN 2516381
DESIGN AGENCY

DESIGNER	CHECKER
SS	AMT

REVIEWER DWS 08/15/25
PROJECT ID 121811
SUBSET 1 TOTAL 1
SHEET P.646 TOTAL P.660

FRA/FAI-33-22.99/0.00

MODEL: SR 318 - Plan 1 [Sheet] PAPERSIZE: 34x22 (in.) DATE: 8/28/2025 TIME: 10:16:33 PM PLTDRV: OHDOT_PDF.pltcfg PENTBL: OHDOT_Pen.tbl USER: atremblay@ljbinc.com WORKSPACE: OHDOTCEv02 WORKSET: 119387 PRODUCT: OpenRoadsDesigner 24.00.00.205
pw:\\ohiodot-pw.bentley.com:ohiodot-pw-02\Documents\01 Active Projects\District 06\Franklin\119387\401-Engineering_LB\Structures\SFN_2516381\Sheets\119387_SFN_2516381_SP001.dgn

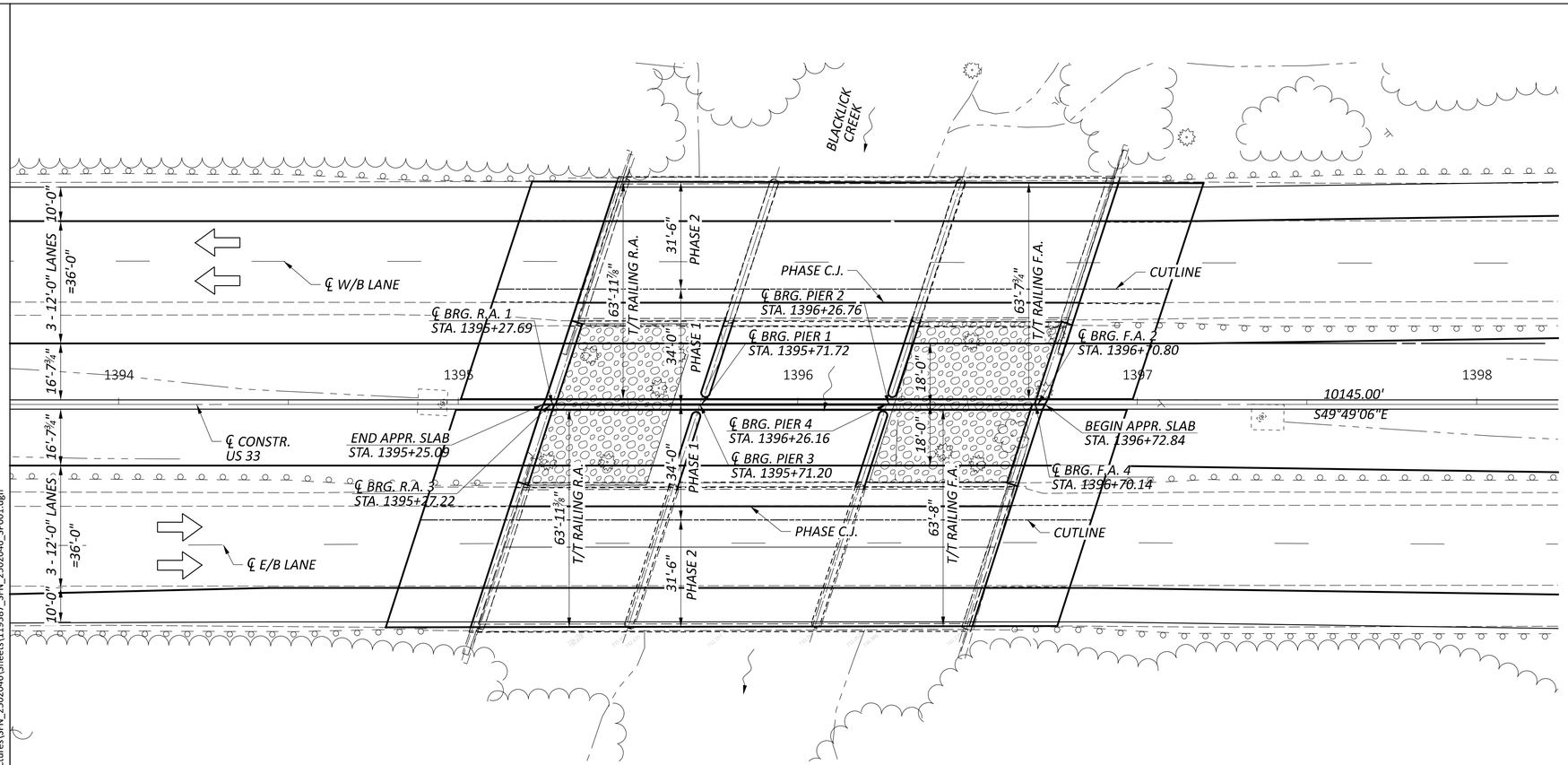

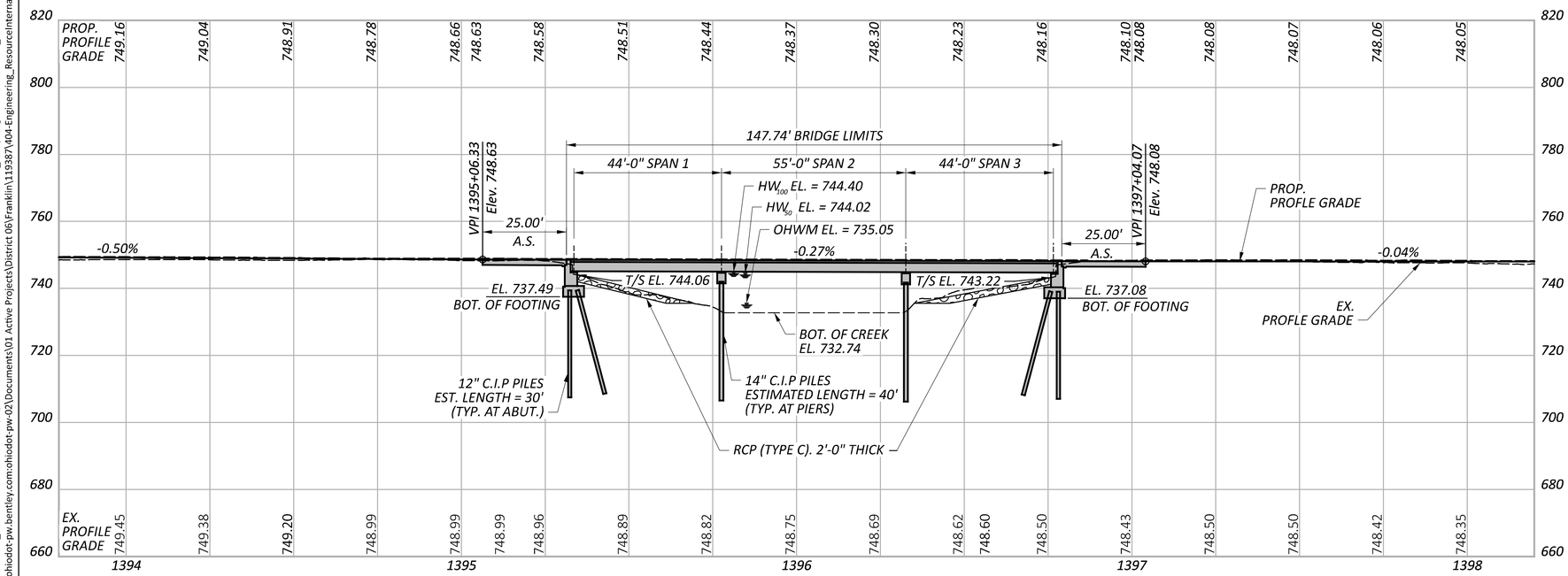

BENCHMARK DATA

BM #1 STA.	,	ELEV.	,	OFFSET	,
BM #2 STA.	,	ELEV.	,	OFFSET	,
BM #3 STA.	,	ELEV.	,	OFFSET	,
BM #4 STA.	,	ELEV.	,	OFFSET	,

FOR ADDITIONAL BENCHMARK INFORMATION. SEE ROADWAY PLAN SHEET

NOTES

EARTHWORK LIMITS SHOWN ARE APPROXIMATE. ACTUAL SLOPES SHALL CONFORM TO PLAN CROSS SECTIONS.

DESIGN TRAFFIC:
2030 ADT = 91,000 2030 ADTT = 8,190
2050 ADT = 113,000 2050 ADTT = 10,170
DIRECTIONAL DISTRIBUTION = 58%

LEGEND

BORING LOCATION
- CHANNEL EXCAVATION

HYDRAULIC DATA

DRAINAGE AREA = 57.9 SQ. MILES
Q (50) = 8000 CFS V (50) = 6.25 FT/S
Q (100) = 8600 CFS V (100) = 6.94 FT/S
STRUCTURE CLEARS THE 50 YEAR DESIGN HW BY 0.73 FEET.

EXISTING STRUCTURE

TYPE: CONTINUOUS STEEL BEAM WITH REINFORCED CONCRETE DECK

SPANS: 44'-0", 55'-0", 44'-0" C/C BEARINGS
ROADWAY: 41'-0" F/F PARAPET
LOADING: HS-20-44 & ALTERNATE MILITARY LOADING
SKEW: 18° L.F.
WEARING SURFACE: 1.75" CONCRETE OVERLAY
APPROACH SLABS: 25'-0" LONG
ALIGNMENT: TANGENT
CROWN: 0.016
STRUCTURE FILE NUMBER: 2502046/2502070 (L/R)
DATE BUILT: 1963
DISPOSITION: SUPERSTRUCTURE WIDENING

PROPOSED STRUCTURE

TYPE: CONTINUOUS STEEL BEAM WITH NON-COMPOSITE REINFORCED CONCRETE DECK

SPANS: 44'-0", 55'-0", 44'-0" C/C BEARINGS
ROADWAY: 63'-8" TOE/TOE PARAPET
LOADING: HS-20-44 & ALTERNATE MILITARY LOADING
SKEW: 18° L.F.
WEARING SURFACE: 2" SDC OVERLAY
APPROACH SLABS: 25'-0" LONG (AS-1-15, AS-2-15)
ALIGNMENT: TANGENT
CROWN: 0.016 FT/FT
DECK AREA: 9437 SF (L) & 9422 SF (R)
COORDINATES: LATITUDE 39°53'04.1" N (L) & 39°53'03.6" N (R)
LONGITUDE 82°52'30.6" W (L) & 82°52'31.5" W (R)

HORIZONTAL SCALE IN FEET
0 5 10 20

SITE PLAN
BRIDGE NO. FRA-33-2649 L/R OVER BLACKLICK CREEK

SFN 2502046
SFN 2502070
DESIGN AGENCY
RESOURCE INTERNATIONAL

DESIGNER	CHECKER
MMS	EDW

REVIEWER JWE 05-20-25
PROJECT ID 121811
SUBSET 1 TOTAL 4
SHEET P.647 TOTAL 660

FRA-33-24.27

MODEL: Sheet_SurvFt PAPERSIZE: 17x11 (in.) DATE: 8/25/2025 TIME: 10:14:51 AM PLTDRV: OHDOT_PDF.pltcfg PENTBL: OHDOT_Pen.tbl USER: WORKSPACE: OHDOTCEx02 WORKSET: 119387 PRODUCT: OpenRoadsDesigner 10.12.02.4
pw:\\ohiodot-pw.bentley.com:ohiodot-pw-02\Documents\01 Active Projects\District 06\Franklin\119387\404-Engineering_ResourceInternational\Structures\SFN_2502046\Sheets\119387_SFN_2502046_SP001.dgn

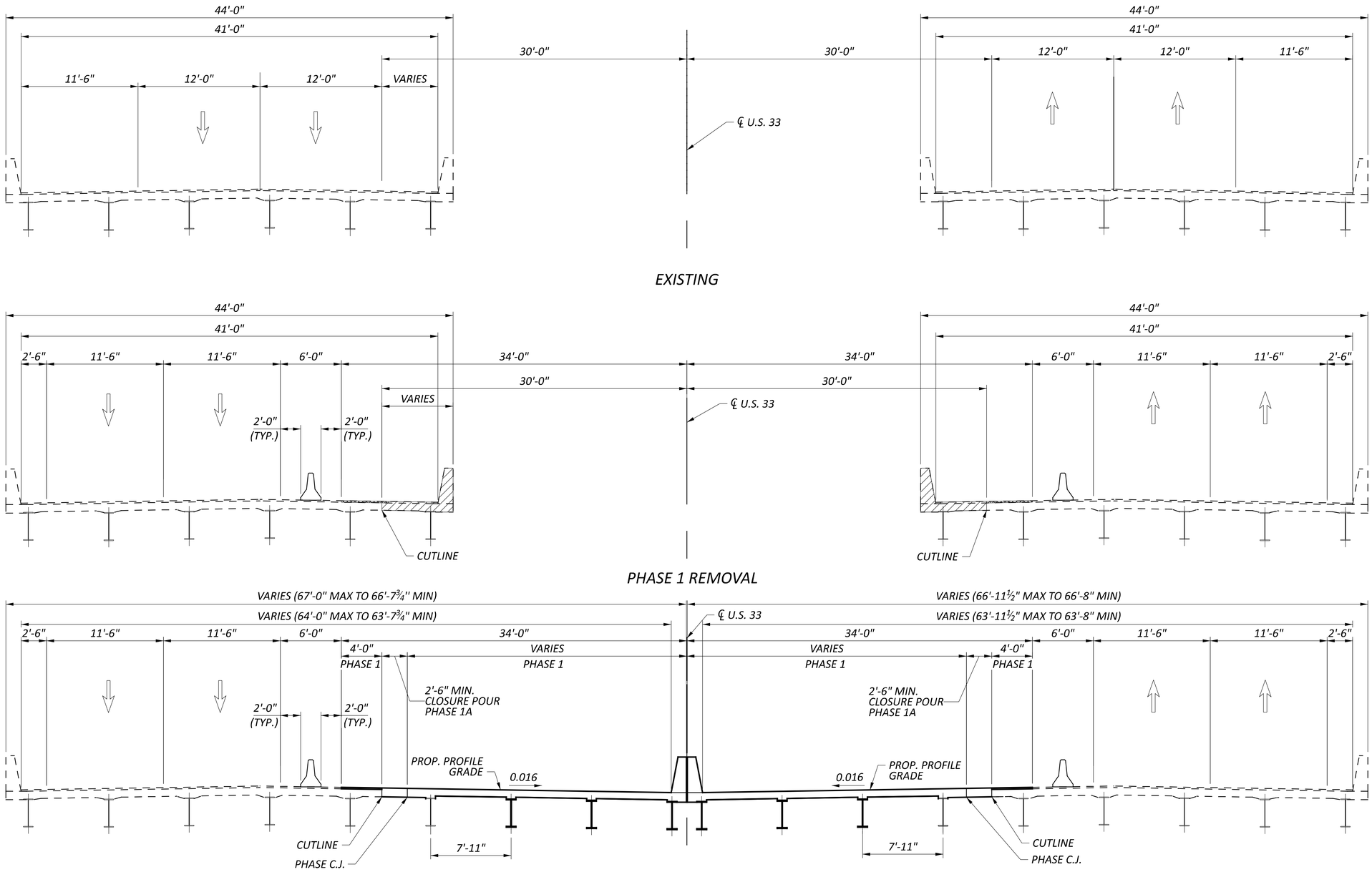

PHASE CONSTRUCTION
BRIDGE NO. FRA-33-2649 L/R
OVER BLACKLICK CREEK

FRA-33-24.27

MODEL: Sheet_SurvFt PAPERSIZE: 17x11 (in.) DATE: 8/25/2025 TIME: 10:15:04 AM PLTDRV: OHDOT_PDF.pltcfg PENTBL: OHDOT_Pen.tbl USER: WORKSPACE: OHDOTCEx02 WORKSET: 119387 PRODUCT: OpenRoadsDesigner 10.12.02.4
pw:\\ohiodot-pw.bentley.com:ohiodot-pw-02\Documents\01 Active Projects\District 06\Franklin\119387\404-Engineering_ResourceInternational\Structures\SFN_2502046\Sheets\119387_SFN_2502046_ST001.dgn

SFN	2502046
SFN	2502070
DESIGN AGENCY	RESOURCE INTERNATIONAL
DESIGNER	MMS
CHECKER	EDW
REVIEWER	JWE 05-20-25
PROJECT ID	121811
SUBSET	2
TOTAL	4
SHEET	P.648
TOTAL	660

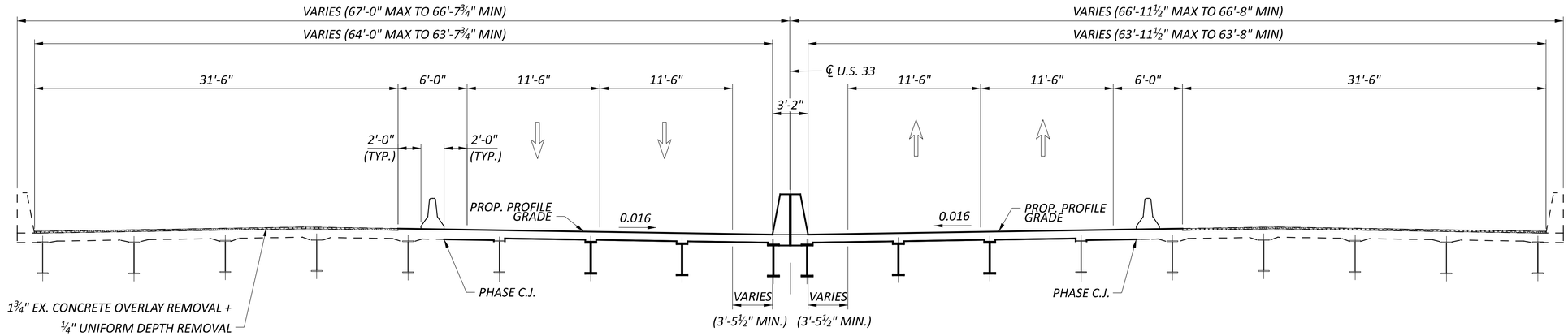

PHASE 2 REMOVAL

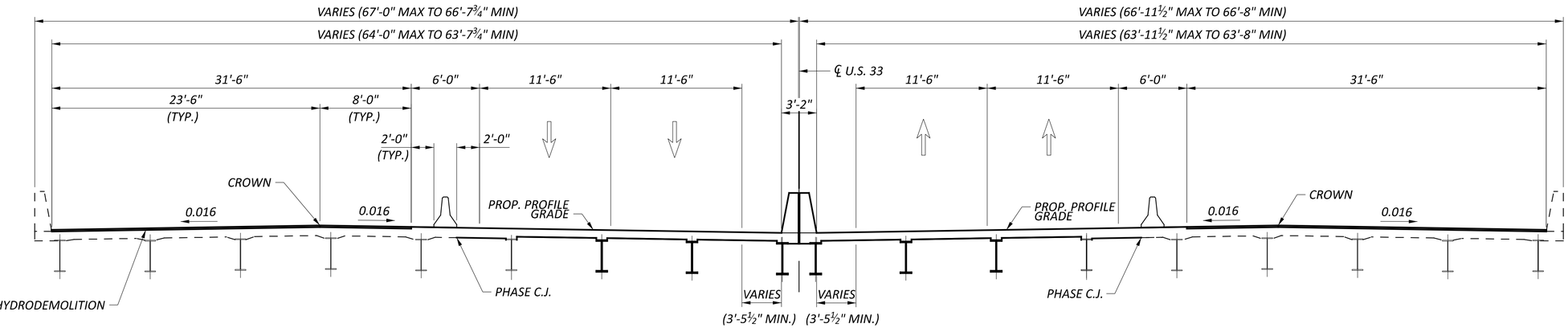

PHASE 2 CONSTRUCTION

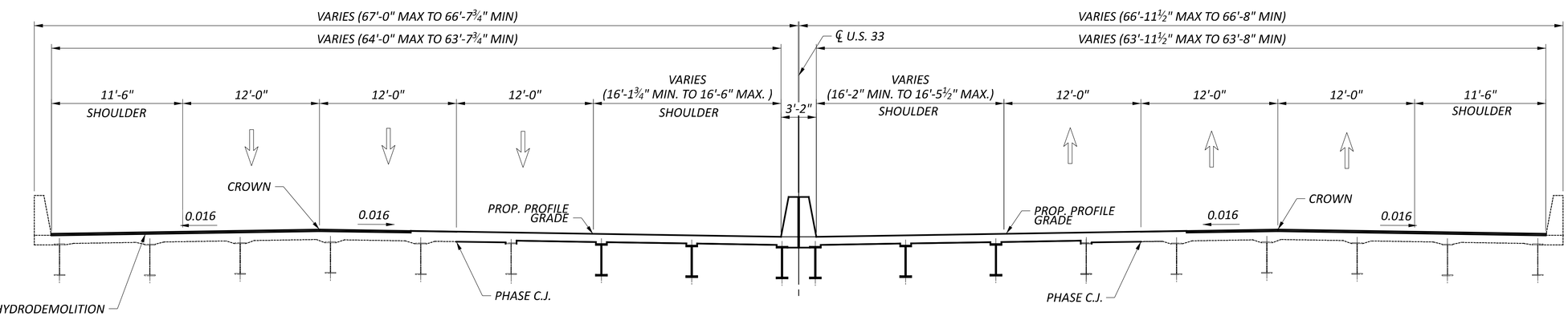

FINAL TRANSVERSE SECTION

PHASE CONSTRUCTION
BRIDGE NO. FRA-33-2649 L/R
OVER BLACKLICK CREEK

SFN	2502046
SFN	2502070
DESIGN AGENCY	RESOURCE INTERNATIONAL
DESIGNER	MMS
CHECKER	EDW
REVIEWER	JWE 05-20-25
PROJECT ID	121811
SUBSET	3
TOTAL	4
SHEET	P.649
TOTAL	660

FRA-33-24.27

MODEL: Sheet_SurvFt PAPERSIZE: 17x11 (in.) DATE: 8/25/2025 TIME: 10:15:10 AM PLTDRV: OHDOT_PDF.pltcfg PENTBL: OHDOT_Pen.tbl USER: WORKSPACE: OHDOTCEx02 WORKSET: 119387 PRODUCT: OpenRoadsDesigner 10.12.02.4
pw:\\ohiodot-pw.bentley.com:ohiodot-pw-02\Documents\01 Active Projects\District 06\Franklin\119387\d04-Engineering_ResourceInternational\Structures\Sheets\119387_SFN_2502046_ST002.dgn

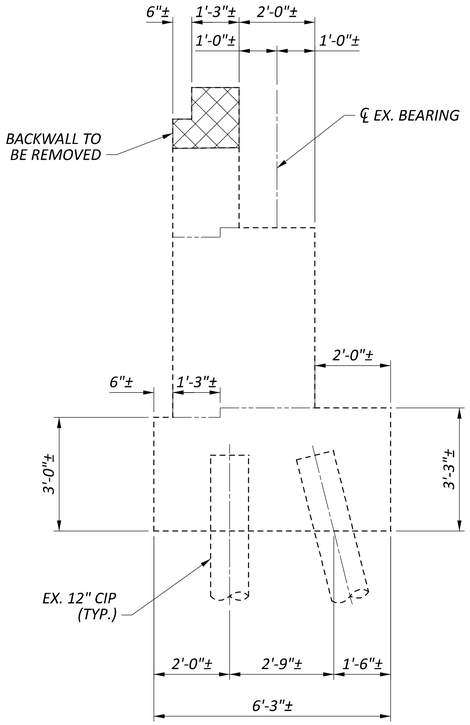

EX. ABUTMENT SECTION

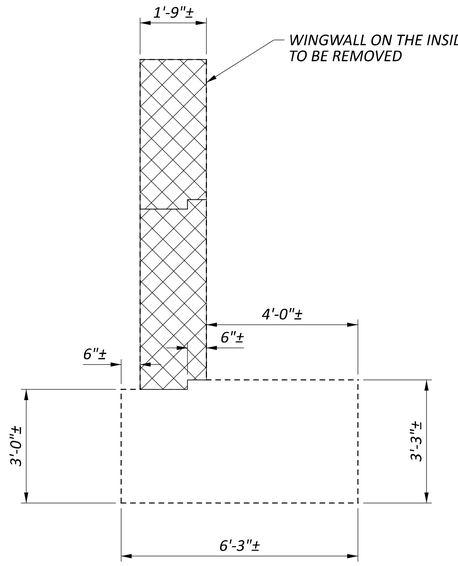

EX. WINGWALL SECTION

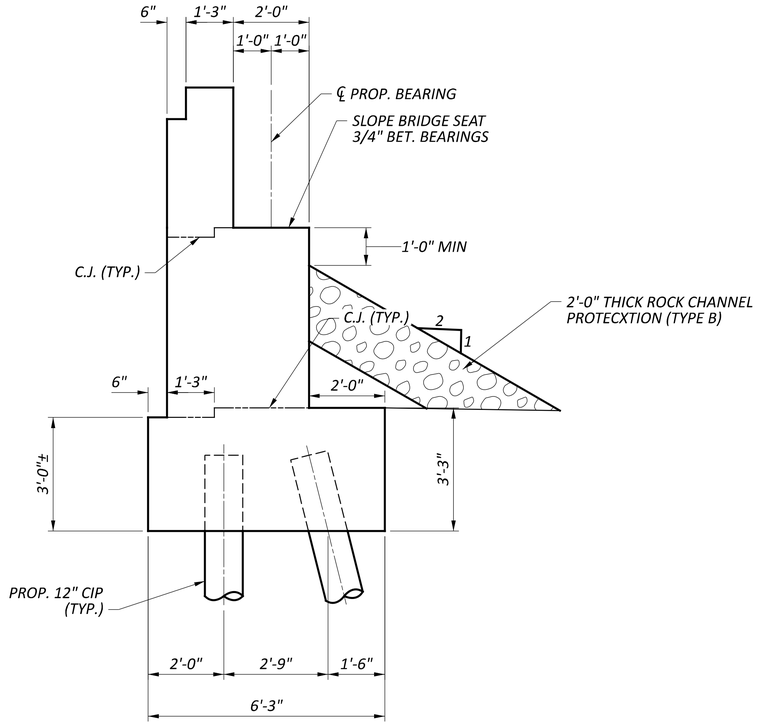

PROP. ABUTMENT SECTION

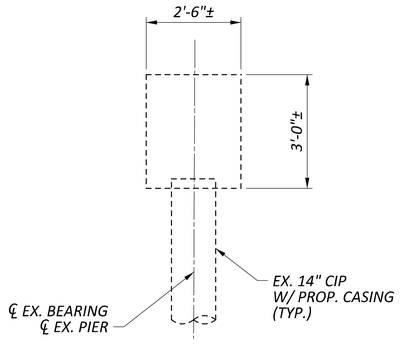

EX. PIER SECTION

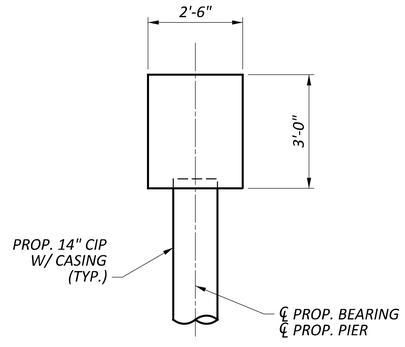

PROP. PIER SECTION

TYPICAL SECTIONS
BRIDGE NO. FRA-33-2649 L/R
OVER BLACKLICK CREEK

SFN	2502046
SFN	2502070
DESIGN AGENCY	RESOURCE INTERNATIONAL
DESIGNER	MMS
CHECKER	EDW
REVIEWER	JWE 05-20-25
PROJECT ID	121811
SUBSET	4
TOTAL	4
SHEET	P.650
TOTAL	660

FRA-33-24.27

MODEL: Sheet_SurvFt PAPERSIZE: 17x11 (in.) DATE: 8/25/2025 TIME: 10:15:17 AM PLTDRV: OHDOT_PDF.pltcfg PENTBL: OHDOT_Pen.tbl USER: WORKSPACE: OHDOTCEx02 WORKSET: 119387 PRODUCT: OpenRoadsDesigner 10.12.02.4
pw:\\ohiodot-pw.bentley.com:ohiodot-pw-02\Documents\01 Active Projects\District 06\Franklin\119387\04-Engineering_ResourceInternational\Structures\SFN_2502046\Sheets\119387_SFN_2502046_SR001.dgn

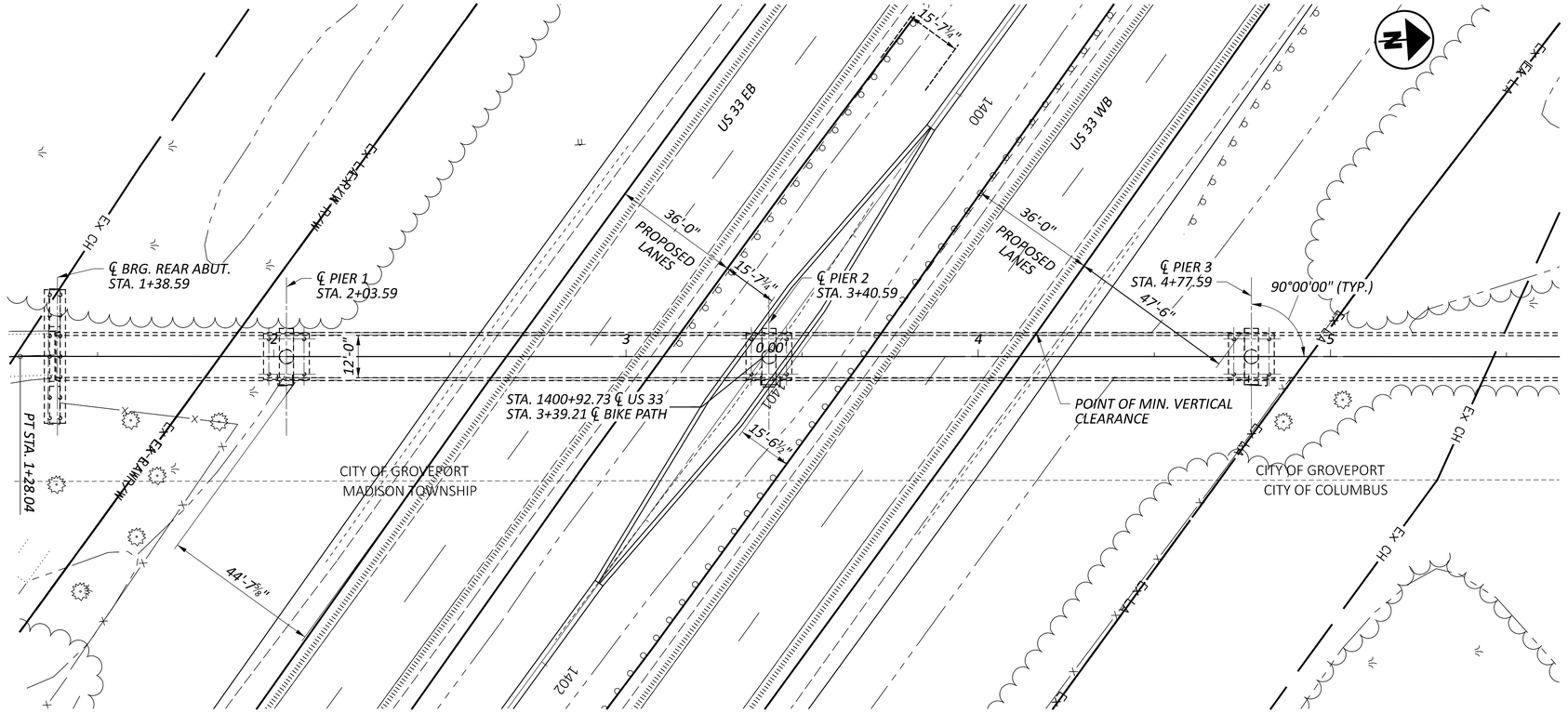
℄ BRG. REAR ABUT.
STA. 1+38.59
℄ PIER 1
STA. 2+03.59
℄ PIER 2
STA. 3+40.59
℄ PIER 3
STA. 4+77.59
EX CH
EX LEROY 4-H
EX EX FAMILY 4-H
US 33 EB
US 33 WB
PROPOSED LANES
36'-0"
15'-7¼"
15'-6½"
12'-0"
0.00
1400
1401
1402
90°00'00" (TYP.)
47'-6"
44'-7⅞"
PT STA. 1+28.04
STA. 1400+92.73 ℄ US 33
STA. 3+39.21 ℄ BIKE PATH
POINT OF MIN. VERTICAL CLEARANCE
CITY OF GROVEPORT
MADISON TOWNSHIP
CITY OF GROVEPORT
CITY OF COLUMBUS
EX EX
EX CH
EX CH
EX EX
EX EX
EX EX

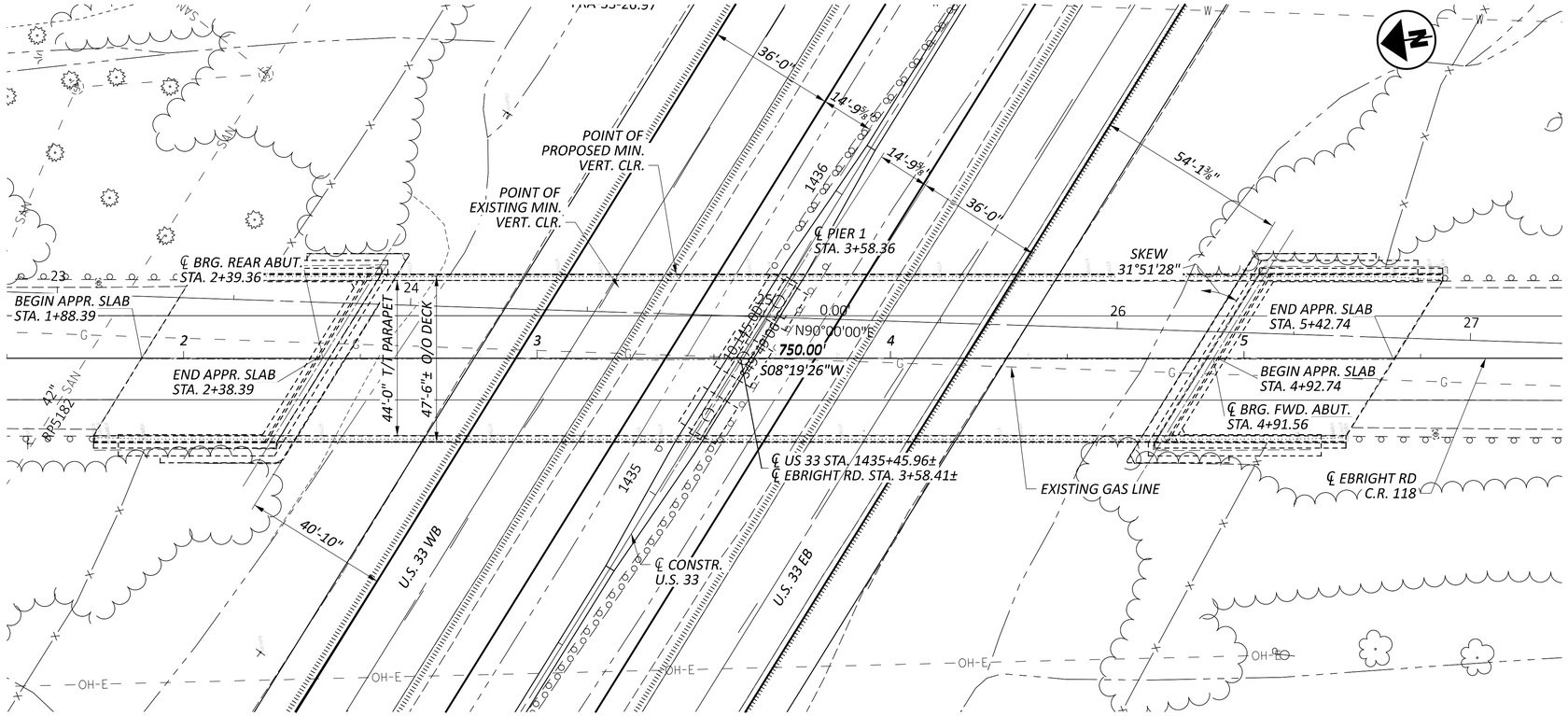

PLAN

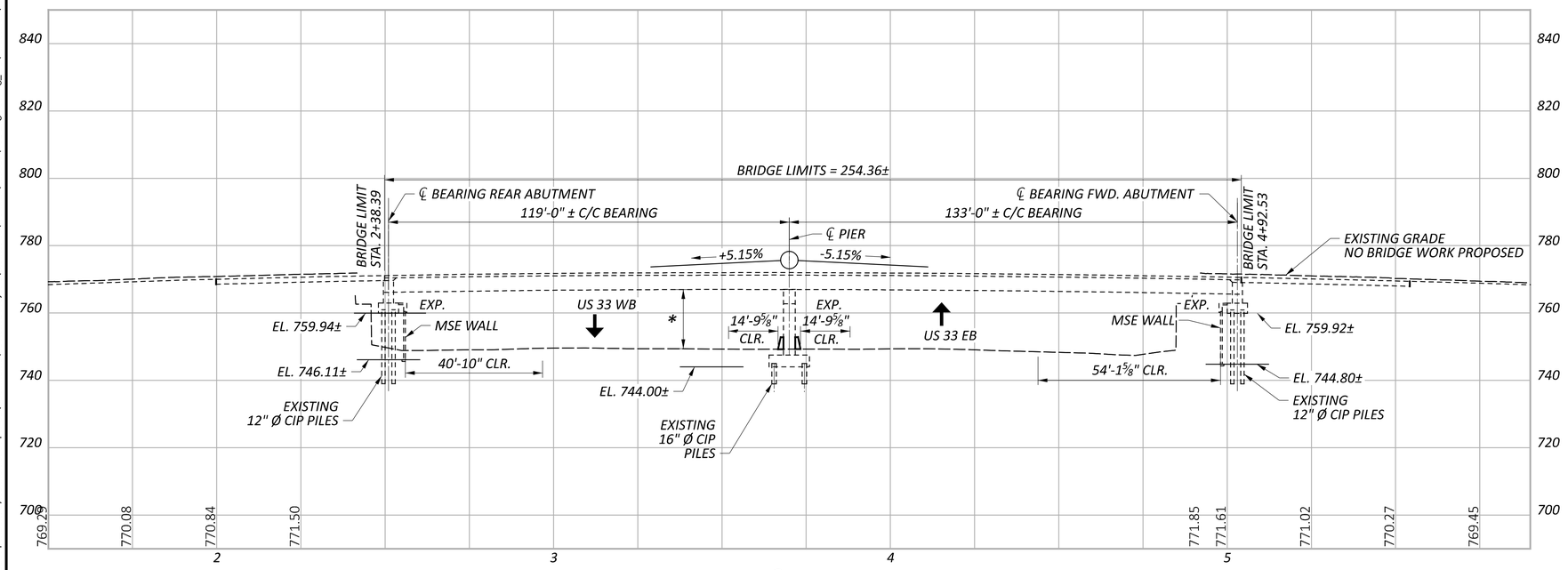

PROFILE ALONG ℄ EBRIGHT ROAD

BENCHMARK DATA

(CP10) CONC. MON.	1417+25.36,	ELEV. 746.032,	OFFSET 74.1283	LEFT
(CP47) IRON PIN	1451+20.39,	ELEV. 749.652,	OFFSET 69.0542	LEFT

FOR ADDITIONAL BENCHMARK INFORMATION. SEE ROADWAY PLAN SHEET 2 OF P.660.

NOTES

EARTHWORK LIMITS SHOWN ARE APPROXIMATE. ACTUAL SLOPES SHALL CONFORM TO PLAN CROSS SECTIONS.

DESIGN TRAFFIC:
2023 ADT = 2806 2023 ADTT = 89

LEGEND

* *VERTICAL CLEARANCE:*
EXISTING VERTICAL CLEARANCE = 17'-1"
REQUIRED MIN. VERTICAL CLEARANCE = 16'-6"
PROPOSED MIN. VERTICAL CLEARANCE = 17'-2"

EXISTING STRUCTURE

TYPE: TWO SPAN WELDED PLATE GIRDER WITH COMPOSITE REINFORCED CONCRETE DECK ON REINFORCED CONCRETE SEMI-INTEGRAL ABUTMENTS WITH MSE WALLS

SPANS: 119' - 0"± AND 133' - 0"±
ROADWAY: 44' - 0"± TOE TO TOE OF PARAPET
LOADING: HS25-44 (CASE II) AND THE ALTERNATIVE MILITARY LOADING
SKEW: 31° 51' 28"± LEFT FORWARD
WEARING SURFACE: 1" MONOLITHIC CONCRETE
APPROACH SLABS: AS-1-81 (REV. 07-19-02) (50'-0" LONG)
ALIGNMENT: TANGENT
CROWN: 0.0156 FT/FT
STRUCTURE FILE NUMBER: 2502089
DATE BUILT: 2007
DISPOSITION: U.S. 33 WIDENING (NO CHANGE TO EXISTING STRUCTURE)
COORDINATES: LATITUDE 39° 52' 37.19"
LONGITUDE -82° 51' 52.63"

SITE PLAN
BRIDGE NO. FRA-118-0571
EBRIGHT ROAD (C.R. 118) OVER U.S. 33

SFN 2502089
DESIGN AGENCY
DESIGNER MSR | CHECKER AMT
REVIEWER DWS 08/15/25
PROJECT ID 121811
SUBSET 1 | TOTAL 1
SHEET P.652 | TOTAL P.660

FRA/FAI-33-22.99/0.00

MODEL: CLP_1 - Plan 1 [Sheet] PAPERSIZE: 17x11 (in.) DATE: 8/28/2025 TIME: 6:39:54 PM PLTDRV: OHDOT_PDF.pltcfg PENTBL: OHDOT_Pen.tbl USER: mroach@ljbinc.com WORKSPACE: OHDOTCEv02 WORKSET: 119387 PRODUCT: OpenRoadsDesigner 24.00.00.205
pw:\\ohiodot-pw.bentley.com:ohiodot-pw-02\Documents\01 Active Projects\District 06\Franklin\119387\401-Engineering_LJB\Structures\SFN_2502089\Sheets\119387_SFN_2502089_SP001.dgn

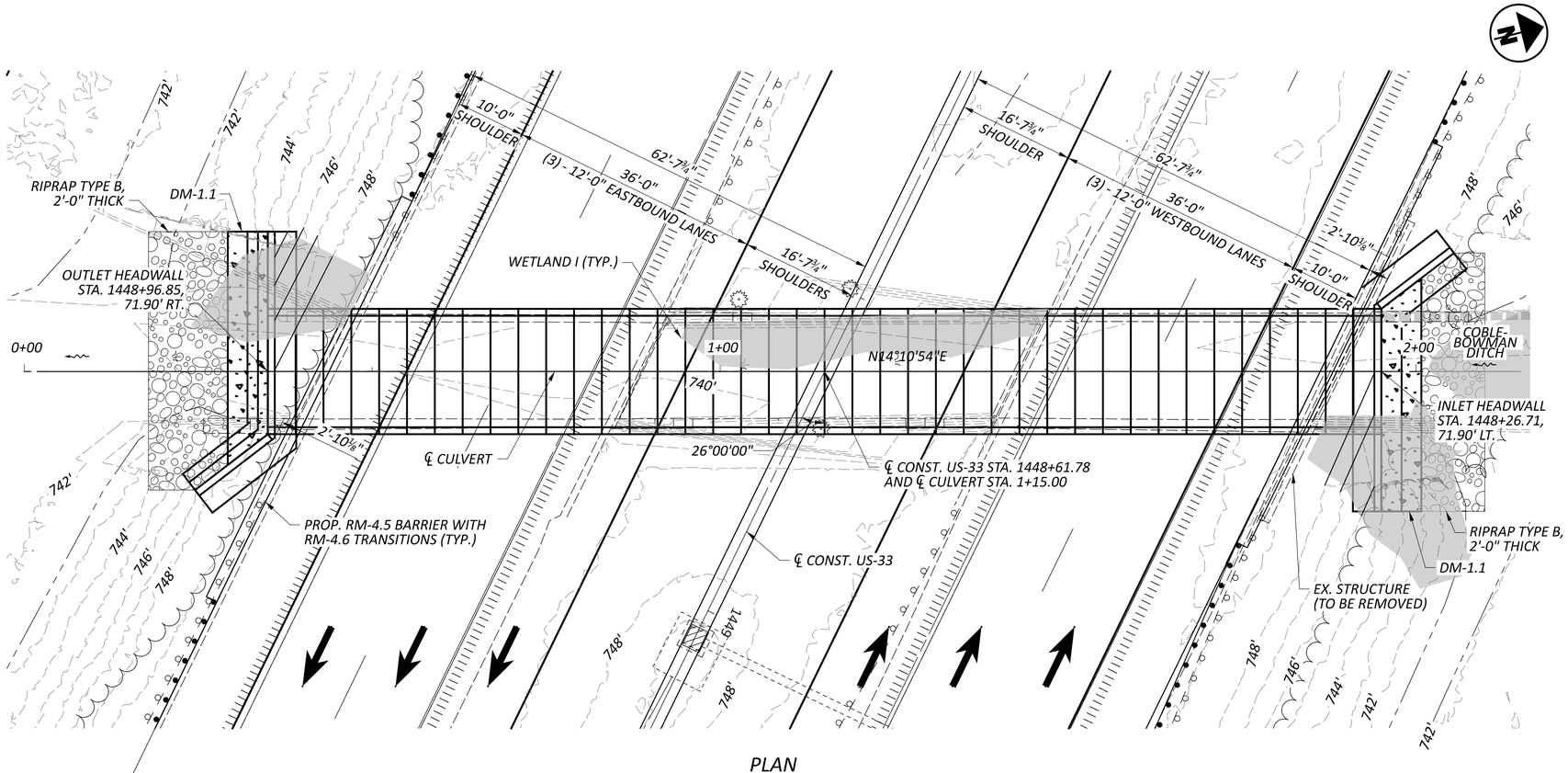

PLAN

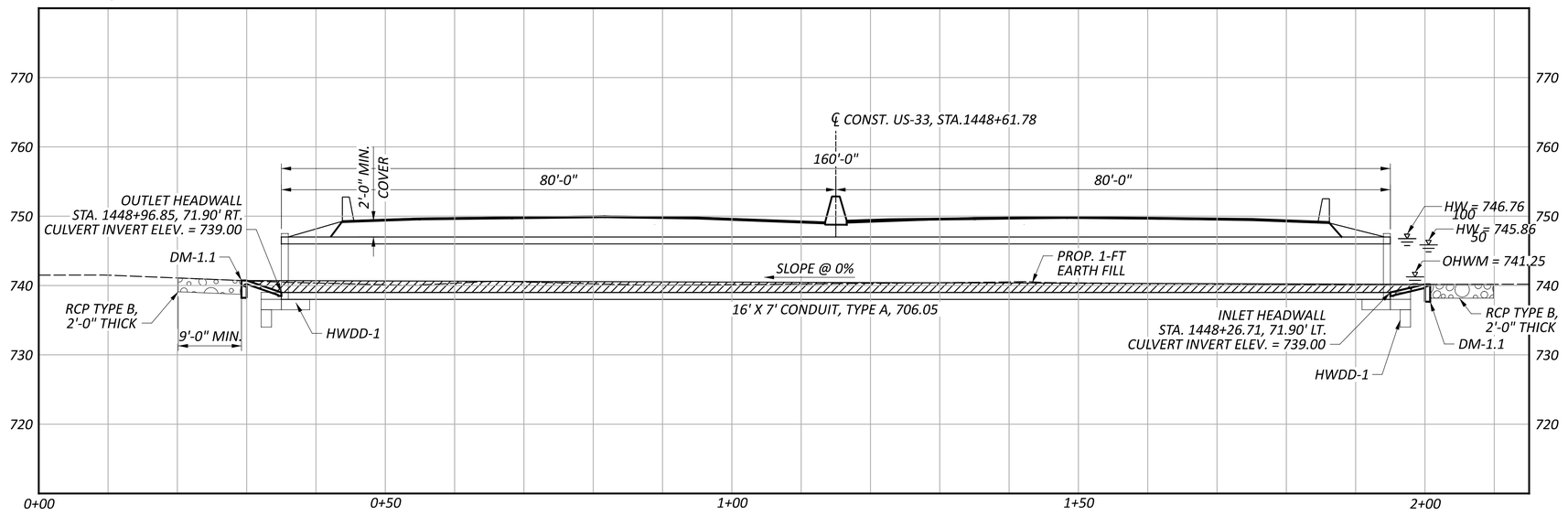

PROFILE

ALONG ℄ CULVERT

CONTROL POINT DATA

CP #6	STA. 1461+89.80,	ELEV. 748.916,	OFFSET 82.06' LT.
CP #8	STA. 1465+11.20,	ELEV. 744.143,	OFFSET 588.47' RT.
CP #9	STA. 1479+12.85,	ELEV. 754.883,	OFFSET 650.86' LT.
CP #10	STA. 1417+25.36,	ELEV. 746.032,	OFFSET 74.13' LT.

FOR ADDITIONAL CONTROL POINT INFORMATION, SEE ROADWAY PLAN.

NOTES

EARTHWORK LIMITS SHOWN ARE APPROXIMATE. ACTUAL SLOPES SHALL CONFORM TO PLAN CROSS SECTIONS.

DESIGN TRAFFIC:

2025 ADT = 91,000 2025 ADTT = 8,190
2045 ADT = 113,000 2045 ADTT = 10,170
DIRECTIONAL DISTRIBUTION = 58%

LEGEND

- RCP TYPE B, 2'-0" THICK
- WETLAND

HYDRAULIC DATA

DRAINAGE AREA = 1447 SQ. MILES

Q (50) = 540 CFS	V (50) = 3.39 FT/S	HW (50) = 747.97 FT	(EX.)
Q (50) = 540 CFS	V (50) = 3.39 FT/S	HW (50) = 745.86 FT	(PROP.)
Q (100) = 584 CFS	V (100) = 3.57 FT/S	HW (100) = 748.51 FT	(EX.)
Q (100) = 584 CFS	V (100) = 3.57 FT/S	HW (100) = 747.25 FT	(PROP.)

ORDINARY HIGH WATER MARK: 741.25 FT
DESIGN SERVICE LIFE: 75 YEARS
ABRASION LEVEL: TBD
pH: TBD

EXISTING STRUCTURE

TYPE: SINGLE SPAN REINFORCED CONCRETE SLAB ON REINFORCED CONCRETE ABUTMENTS

SPANS: 14'-0" NORMAL TO ABUTMENTS
ROADWAY: 39'-0" F/F PARAPETS
LOADING: HS/20-44 & ALTERNATE MILITARY LOADING
SKEW: 26° RIGHT FORWARD
APPROACH SLABS: 25'-0" LONG
ALIGNMENT: TANGENT
CROWN: NORMAL
STRUCTURE FILE NUMBER: 2502100/2502135 (L/R)
DATE BUILT: 1963
DISPOSITION: STRUCTURE TO BE REMOVED

PROPOSED STRUCTURE

TYPE: 16' X 7' PRECAST CONCRETE BOX CULVERT, TYPE A WITH CAST-IN-PLACE REINFORCED CONCRETE HEADWALLS AND WINGWALLS

SPANS: 17'-10" ALONG CL-33
ROADWAY: 62'-7¾" TOE/TOE BARRIER
LOADING: HL93 AND 60 PSF FUTURE WEARING SURFACE
SKEW: 26° RIGHT FORWARD
APPROACH SLABS: NONE
ALIGNMENT: TANGENT
CROWN: VARIES WITH SUPERELEVATION

COORDINATES: LATITUDE 39° 52' 30.86"
LONGITUDE -82° 51' 39.26"

SITE PLAN
BRIDGE NO. FRA-33-27.51L/R
U.S.-33 OVER COBLE-BOWMAN DITCH

SFN	0
DESIGN AGENCY	WOOLPERT
DESIGNER	CML
CHECKER	PES
REVIEWER	TML 08-19-25
PROJECT ID	121811
SUBSET	1
TOTAL	3
SHEET	P.653
TOTAL	P.660

FRA/FAI-33-22.99/0.00

MODEL: Sheet PAPERSIZE: 34x22 (in.) DATE: 8/19/2025 TIME: 11:46:20 AM PLTDRV: OHDOT_PDF.pltcfg PENTBL: OHDOT_Pen.tbl USER: Paige.Sechrist@Woolpert.com WORKSPACE: OHDOTCEv02 WORKSET: 119387 PRODUCT: OpenRoadsDesigner 24.00.00.205
pw:\\ohiodot-pw.bentley.com:ohiodot-pw-02\Documents\01 Active Projects\District 06\Franklin\119387\A02-Engineering_Woolpert\Structures\SFN_2502135_SP101.dgn

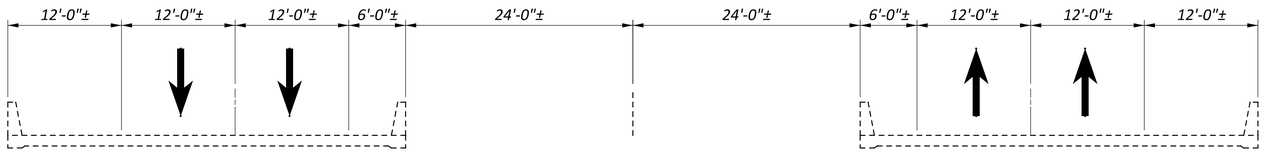

EXISTING

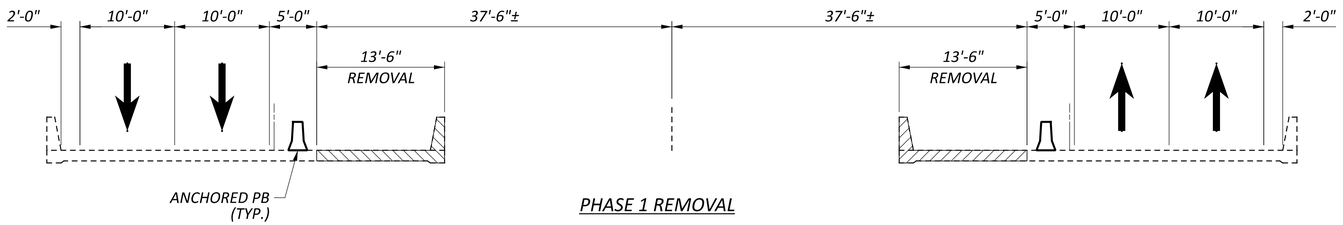

PHASE 1 REMOVAL

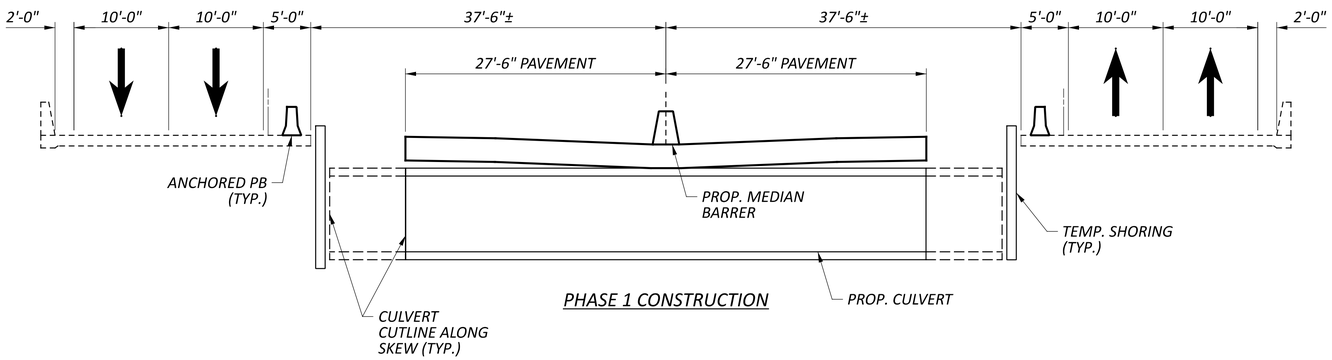

PHASE 1 CONSTRUCTION

PRE-PHASE 1

CLOSE ONE OUTSIDE LANE IN EACH DIRECTION TO INSTALL TEMPORARY FULL-DEPTH SHOULDER ON OUTSIDE ALONG US-33 WIDENING CORRIDOR.

PHASE 1 REMOVAL

SHIFT TRAFFIC TO OUTSIDE SHOULDER OF EXISTING ROADWAY AND STRUCTURE AS SHOWN. REMOVE PORTION OF DECK EDGE AND INSIDE PARAPET.

PHASE 1 CONSTRUCTION

INSTALL TEMPORARY SHORING AND CONSTRUCT CENTER OF CULVERT TO PROVIDE THE WIDTH NEEDED TO PLACE LANE CONFIGURATION AS SHOWN IN NEXT PHASE. PRECAST CULVERT SEGMENTS SHALL BE PLACED NORMAL TO CULVERT CENTERLINE, SKEWED TO ℄ US-33.

STAGED CONSTRUCTION DIAGRAMS
BRIDGE NO. FRA-33-27.51L/R
U.S.-33 OVER COBLE-BOWMAN DITCH

SFN	0
DESIGN AGENCY	WOOLPERT
DESIGNER	CML
CHECKER	PES
REVIEWER	TML 08-19-25
PROJECT ID	121811
SUBSET	2
TOTAL	3
SHEET	P.654
TOTAL	P.660

FRA/FAI-33-22.99/0.00

MODEL: Sheet_SurvFt PAPERSIZE: 34x22 (in.) DATE: 8/19/2025 TIME: 11:47:20 AM PLTDRV: OHDOT_PDF.pltcfg PENTBL: OHDOT_Pen.tbl USER: Paige.Sechrist@Woolpert.com WORKSPACE: OHDOTCtv02 WORKSET: 119387 PRODUCT: OpenRoadsDesigner 24.00.00.205
pw:\\ohiodot-pw.bentley.com:ohiodot-pw-02\Documents\01 Active Projects\District 06\Franklin\119387\402-Engineering_Woolpert\Structures\SFN_2502135\Sheets\119387_SFN_2502135_SC101.dgn

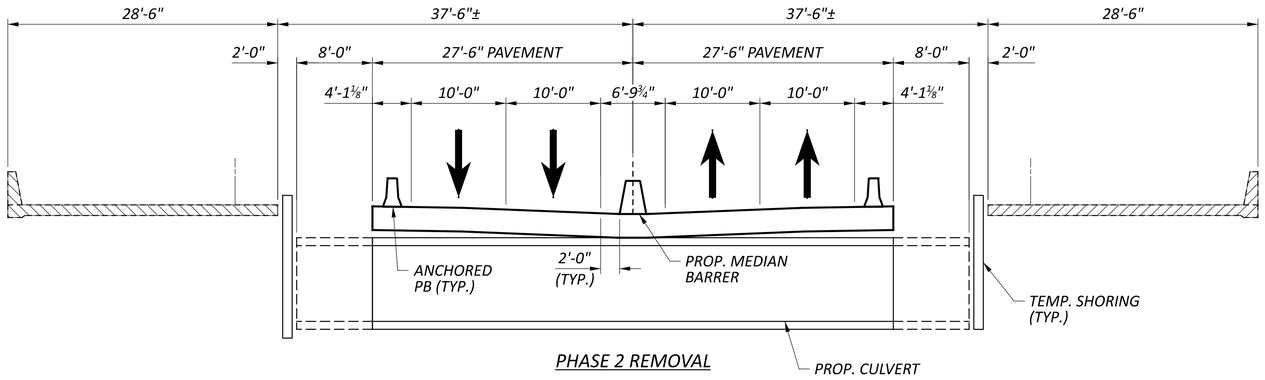

PHASE 2 REMOVAL

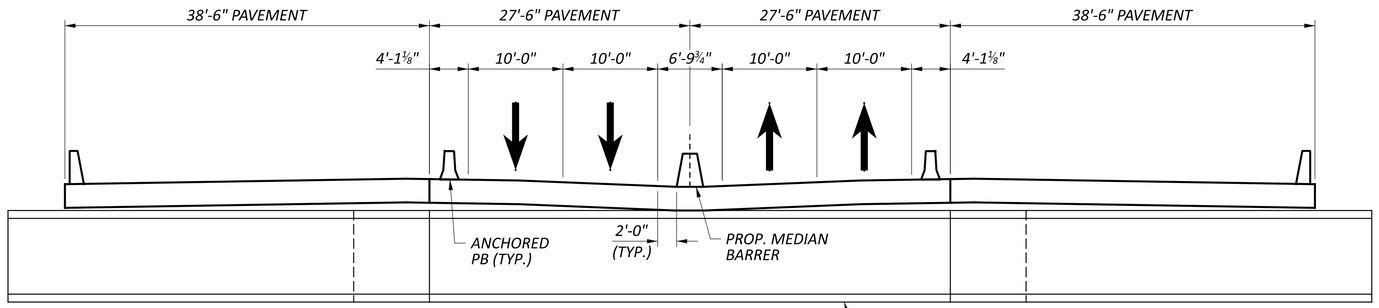

PHASE 2 CONSTRUCTION

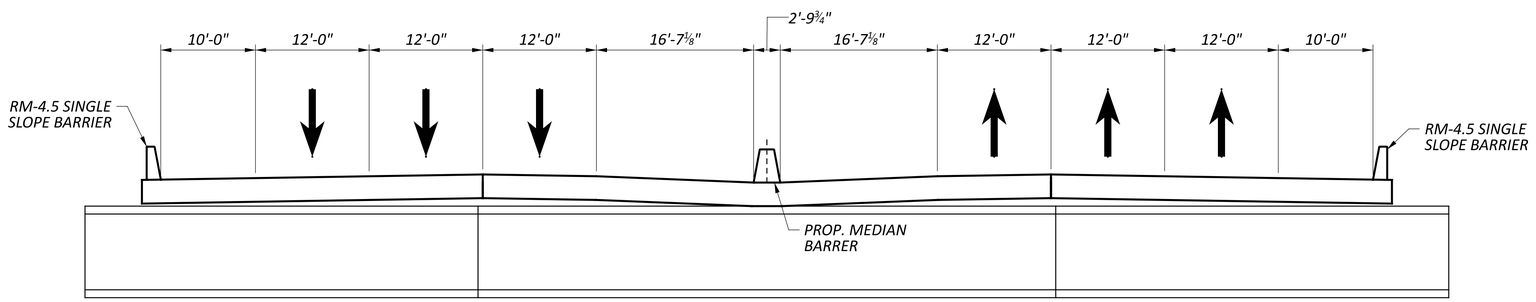

FINAL

PHASE 2 REMOVAL

SHIFT EASTBOUND AND WESTBOUND TRAFFIC TO NEWLY CONSTRUCTED PORTION OF CULVERT AND PAVEMENT UTILIZING THE LANE CONFIGURATION SHOWN.

REMOVE REMAINING PORTIONS OF EXISTING STRUCTURE IN BOTH THE EASTBOUND AND WESTBOUND DIRECTION.

PHASE 2 CONSTRUCTION

REMOVE TEMPORARY SHORING AND CONSTRUCT EASTBOUND AND WESTBOUND PORTIONS OF CULVERT, INLET AND OUTLET HEADWALL, AND US-33 PAVEMENT.

FINAL

FOLLOWING CONSTRUCTION OF CULVERT AND US-33 PAVEMENT WORK, SHIFT TRAFFIC TO ITS FINAL PROPOSED LANE CONFIGURATION IN THE EASTBOUND AND WESTBOUND DIRECTIONS.

STAGED CONSTRUCTION DIAGRAMS
BRIDGE NO. FRA-33-27.51L/R
U.S.-33 OVER COBLE-BOWMAN DITCH

FRA/FAI-33-22.99/0.00

MODEL: Sheet_SurvPt PAPERSIZE: 34x22 (in.) DATE: 8/19/2025 TIME: 11:48:16 AM PLTDRV: OHDOT_PDF.pltcfg PENTBL: OHDOT_Pen.tbl USER: Paige.Sechrist@Woolpert.com WORKSPACE: OHDOTCEv02 WORKSET: 119387 PRODUCT: OpenRoadsDesigner 24.00.00.205
pw:\\ohiodot-pw.bentley.com:ohiodot-pw-02\Documents\01 Active Projects\District 06\Franklin\119387\402-Engineering_Woolpert\Structures\SFN_2502135\Sheets\119387_SFN_2502135_SC102.dgn

SFN	0
DESIGN AGENCY	WOOLPERT
DESIGNER	CML
CHECKER	PES
REVIEWER	TML 08-19-25
PROJECT ID	121811
SUBSET	3
TOTAL	3
SHEET	P.655
TOTAL	P.660

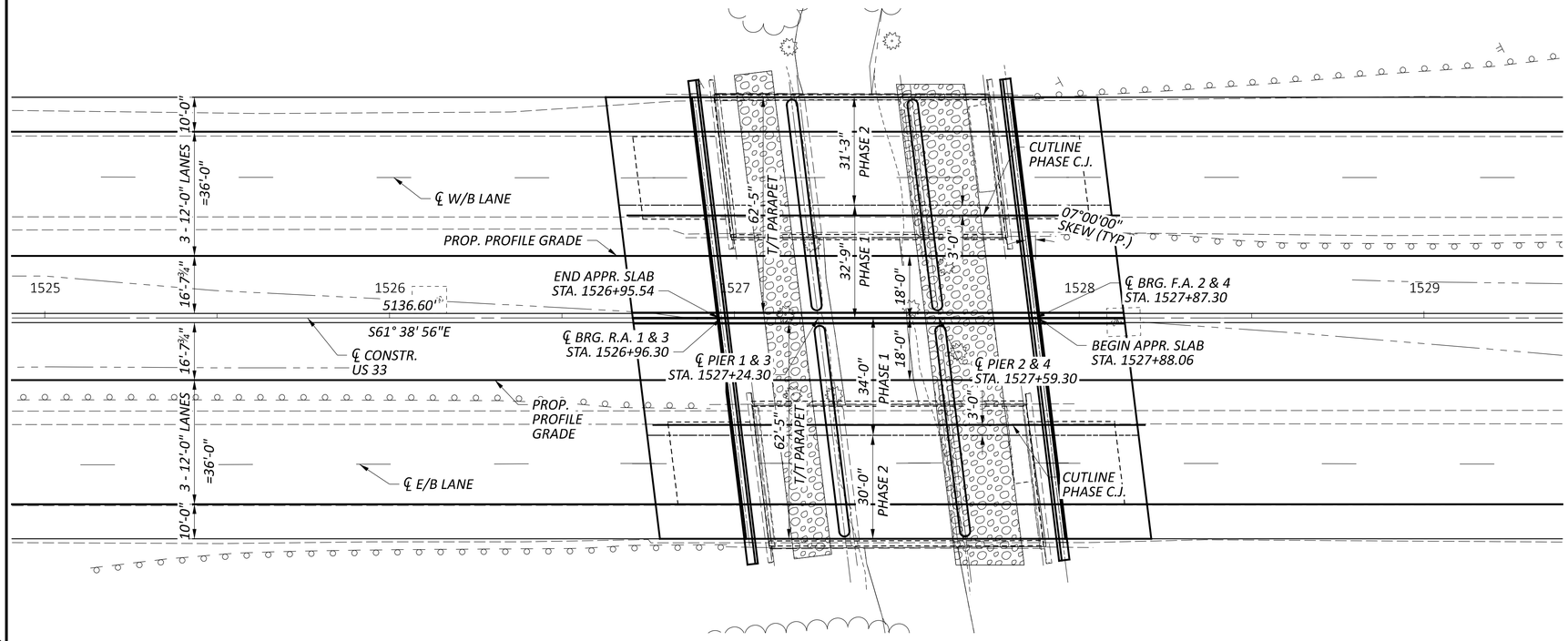

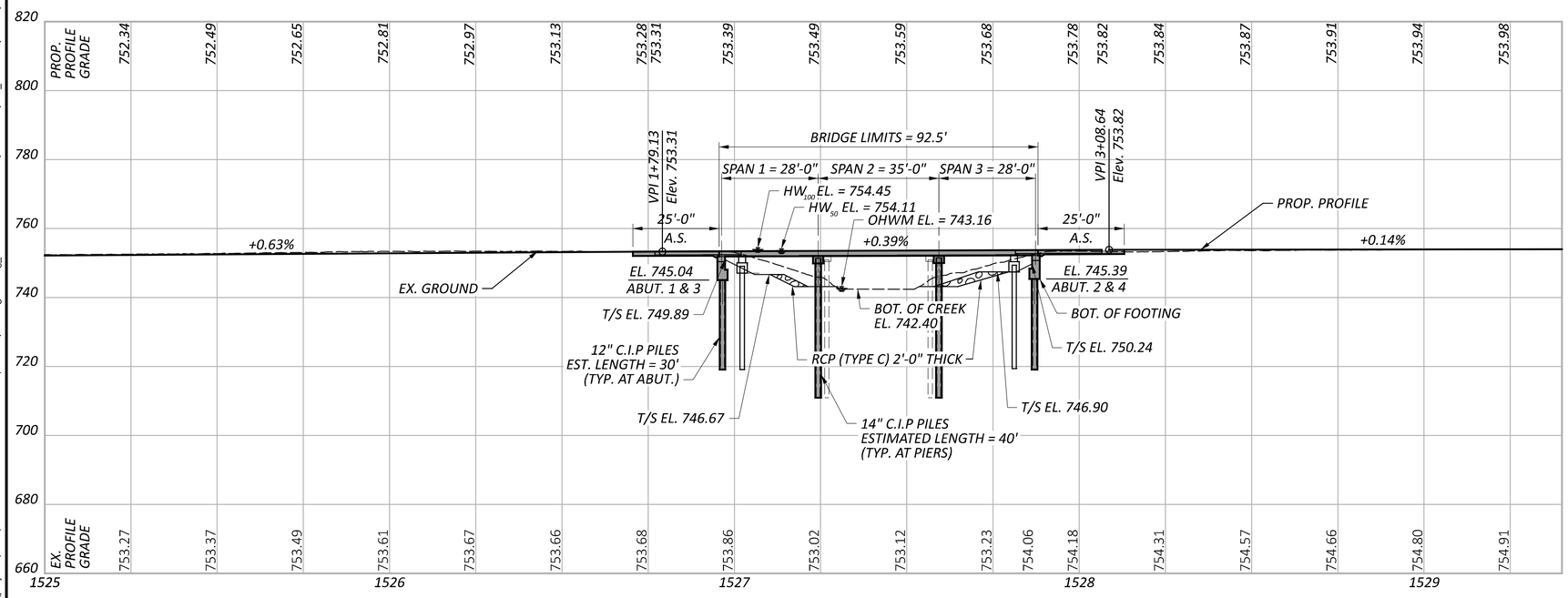

BENCHMARK DATA

BM #1 STA.	,	ELEV.	,	OFFSET	,
BM #2 STA.	,	ELEV.	,	OFFSET	,
BM #3 STA.	,	ELEV.	,	OFFSET	,
BM #4 STA.	,	ELEV.	,	OFFSET	,

FOR ADDITIONAL BENCHMARK INFORMATION. SEE ROADWAY PLAN SHEET

NOTES

EARTHWORK LIMITS SHOWN ARE APPROXIMATE. ACTUAL SLOPES SHALL CONFORM TO PLAN CROSS SECTIONS.

DESIGN TRAFFIC:

2030 ADT = 91,000 2030 ADTT = 8,190
2050 ADT = 113,000 2050 ADTT = 10,170
DIRECTIONAL DISTRIBUTION = 58%

LEGEND

BORING LOCATION
- CHANNEL EXCAVATION

HYDRAULIC DATA

DRAINAGE AREA = 14.4 SQ. MILES
Q (50) = 4718 CFS V (50) = 2.41 FT/S
Q (100) = 5126 CFS V (100) = 2.27 FT/S

EXISTING STRUCTURE

TYPE: CONTINUOUS REINFORCED CONCRETE SLAB WITH CAPPED PILE SUBSTRUCTURE

SPANS: 24'-0", 30'-0", 24'-0" C/C BEARINGS
ROADWAY: 39'-0" F/F PARAPET
LOADING: HS/20-44 & ALTERNATIVE MILITARY LOADING
SKEW: 7° R.F.
WEARING SURFACE: 2¼" CONCRETE OVERLAY
APPROACH SLABS: 25'-0" LONG
ALIGNMENT: TANGENT
CROWN: 0.016
STRUCTURE FILE NUMBER: 2502194/2502224 (L/R)
DATE BUILT: 1963
DISPOSITION: REMOVAL & REPLACEMENT

PROPOSED STRUCTURE

TYPE: CONTINUOUS REINFORCED CONCRETE SLAB WITH CAPPED PILE SUBSTRUCTURE

SPANS: 28'-0", 35'-0", 28'-0" C/C BEARINGS
ROADWAY: 62'-5" TOE/TOE PARAPET
LOADING: HL-93 W/ FUTURE WEARING SURFACE
SKEW: 7° R.F.
WEARING SURFACE: 1" MONOLITHIC CONCRETE
APPROACH SLABS: 25'-0" LONG (AS-1-15, AS-2-15)
ALIGNMENT: TANGENT
CROWN: 0.016 FT/FT
DECK AREA: 5913 SF (L) & 5913 SF (R)

COORDINATES: LATITUDE 39°51'44.9"N (L), 39°51'44.1"N (R)
LONGITUDE 82°50'18.6"W (L), 82°50'19.0"W (R)

HORIZONTAL SCALE IN FEET
0 5 10 20

SITE PLAN
BRIDGE NO. FRA-33-29.00 L/R
OVER GEORGE CREEK

SFN 2502194
SFN 2502224
DESIGN AGENCY
RESOURCE INTERNATIONAL
DESIGNER MMS | CHECKER EDW
REVIEWER JWE 8-11-2025
PROJECT ID 121811
SUBSET 1 | TOTAL 4
SHEET P.656 | TOTAL 660

FRA-33-24.27

MODEL: Sheet_SurvFt PAPERSIZE: 17x11 (in.) DATE: 8/25/2025 TIME: 12:45:19 PM PLTDRV: OHDOT_PDF.pltcfg PENTBL: OHDOT_Pen.tbl USER: WORKSPACE: OHDOTCEv02_10.12 WORKSET: 120545 PRODUCT: MicroStation 10.17.02.61
G:\projects\2024\W-24-032 FRA-33-24.76 Sub to LJB\119387\404-Engineering_ResourceInternational\Structures\SFN_2502194\Sheets\119387_SFN_2502194_SP002.dgn

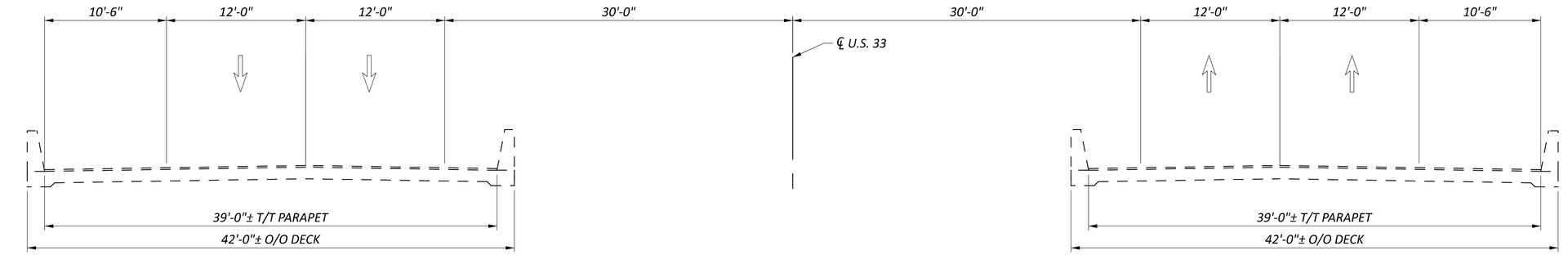

EXISTING

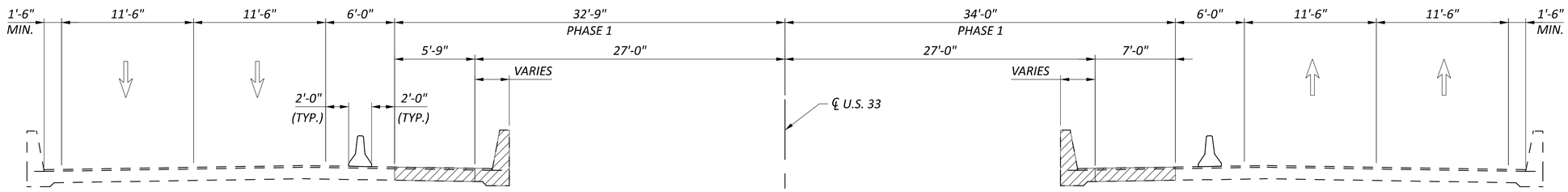

PHASE 1 REMOVAL

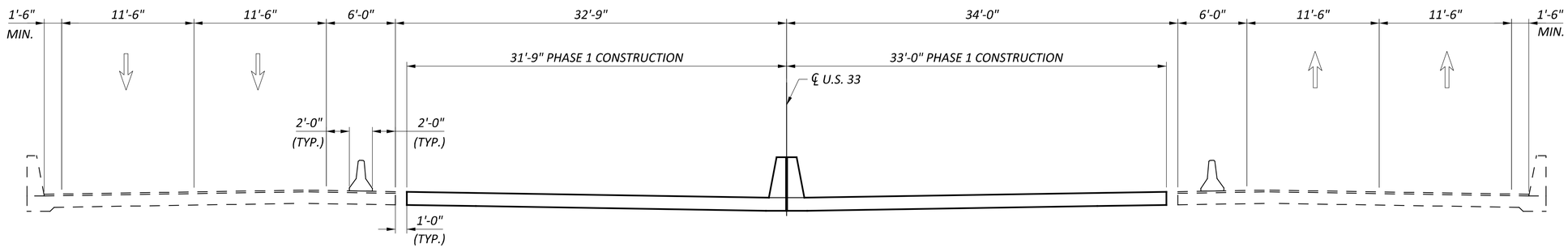

- ITEM 202- PORTIONS OF STRUCTURE REMOVED

PHASE 1 CONSTRUCTION

PHASE CONSTRUCTION
BRIDGE NO. FRA-33-29.00 L/R
OVER GEORGE CREEK

SFN 250194
SFN 2502224
DESIGN AGENCY
RESOURCE INTERNATIONAL

DESIGNER	CHECKER
MMS	EDW

REVIEWER: JEW 05-20-25
PROJECT ID: 121811

SUBSET	TOTAL
2	4

SHEET	TOTAL
P.657	P.660

FRA-33-24.27

MODEL: Sheet_SurvFt PAPERSIZE: 17x11 (in.) DATE: 8/25/2025 TIME: 12:45:26 PM PLTDRV: OHDOT_PDF.pltcfg PENTBL: OHDOT_Pen.tbl USER: WORKSPACE: OHDOTCEv02_10.12 WORKSET: 120545 PRODUCT: MicroStation 10.17.02.61
G:\projects\2024\W-24-032 FRA-33-24.76 Sub to LJB\119387\404-Engineering_ResourceInternational\Structures\SFN_2502194\Sheets\119387_SFN_2502194_ST001.dgn

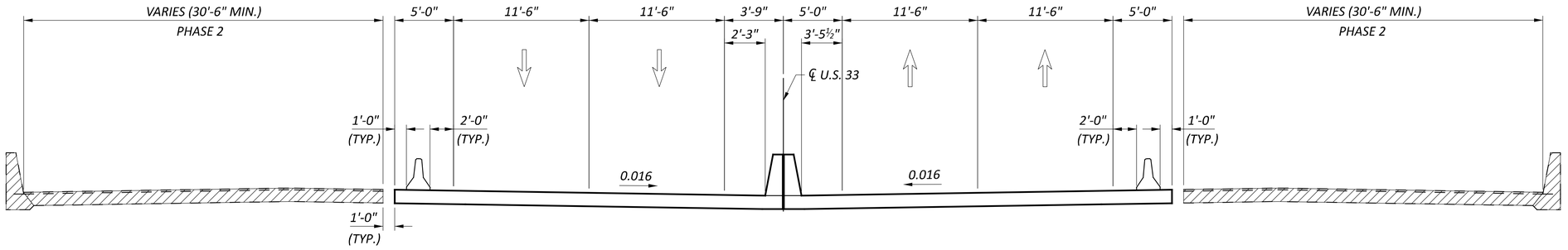

PHASE 2 REMOVAL

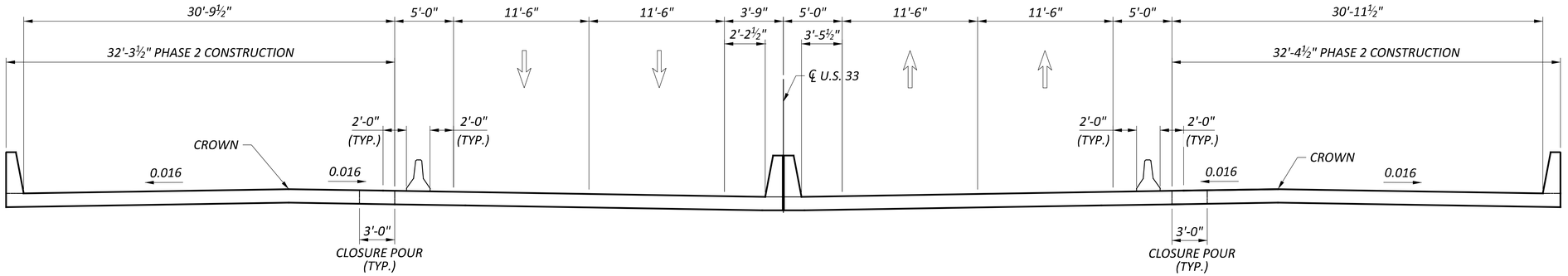

PHASE 2 CONSTRUCTION

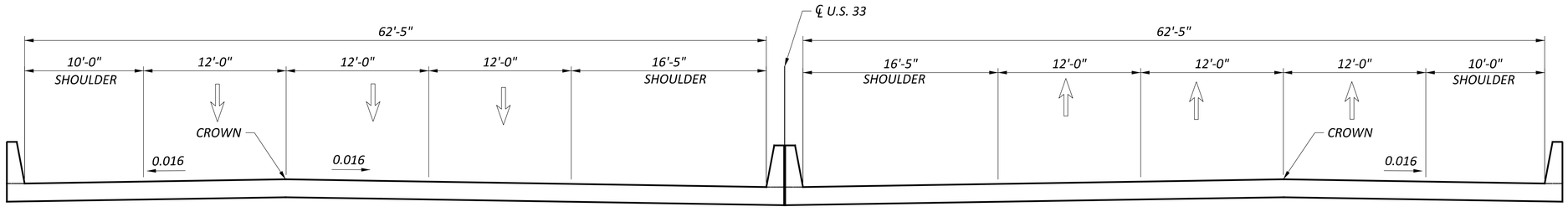

FINAL TRANSVERSE SECTION

- *ITEM 202- PORTIONS OF STRUCTURE REMOVED*

PHASE CONSTRUCTION
BRIDGE NO. FRA-33-29.00 L/R
OVER GEORGE CREEK

SFN	2502194
SFN	2502224
DESIGN AGENCY	RESOURCE INTERNATIONAL
DESIGNER	MMS
CHECKER	EDW
REVIEWER	JWE 05-20-25
PROJECT ID	121811
SUBSET	3
TOTAL	4
SHEET	P.658
TOTAL	660

FRA-33-24.27

MODEL: Sheet_SurvFt PAPERSIZE: 17x11 (in.) DATE: 8/25/2025 TIME: 12:45:27 PM PLTDRV: OHDOT_PDF.pltcfg PENTBL: OHDOT_Pen.tbl USER: WORKSPACE: OHDOTCE\v02_10.12 WORKSET: 120545 PRODUCT: MicroStation 10.17.02.61
G:\projects\2024\W-24-032 FRA-33-24.76 Sub to UB\119387\404-Engineering_ResourceInternational\Structures\SFN_2502194\Sheets\119387_SFN_2502194_ST002.dgn

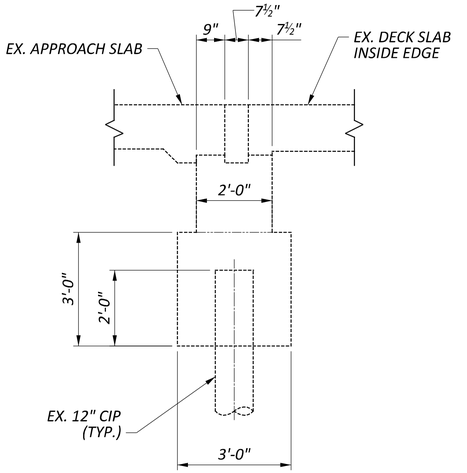

(AT APPROACH SLAB)

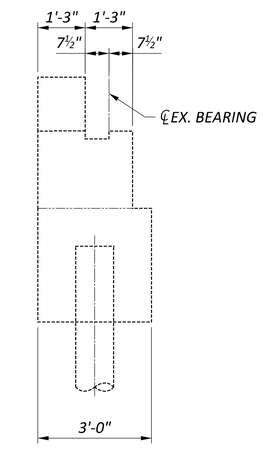

(OUTSIDE APPROACH SLAB)

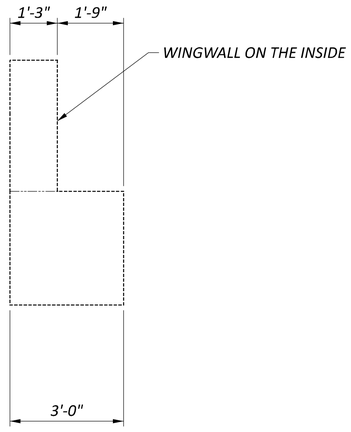

(AT WINGWALL)

EX. ABUTMENT SECTIONS

(TO BE REMOVED)

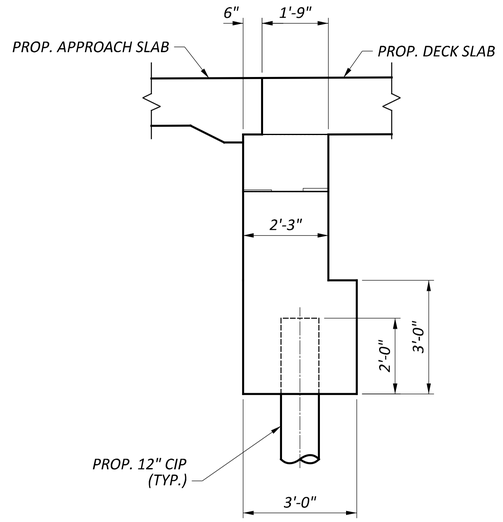

(AT APPROACH SLAB)

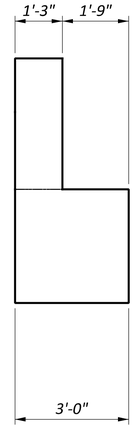

(AT WINGWALL)

PROP. ABUTMENT SECTIONS

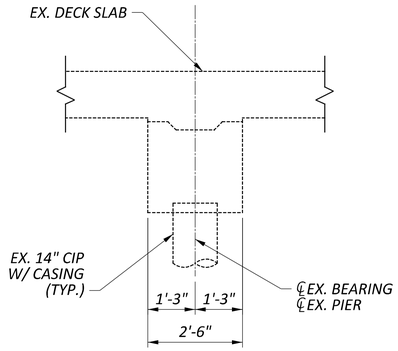

EX. PIER SECTION

(TO BE REMOVED)

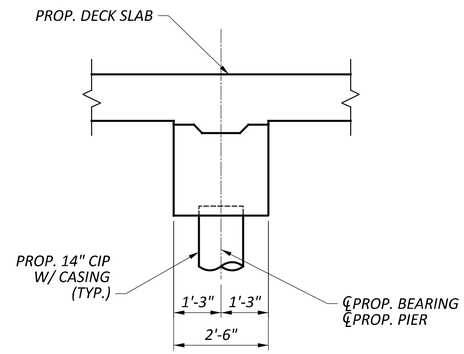

PROP. PIER SECTION

TYPICAL SECTIONS
BRIDGE NO. FRA-33-29.00 L/R
OVER GEORGE CREEK

SFN	2502194
SFN	2502224
DESIGN AGENCY	
DESIGNER	MMS
CHECKER	EDW
REVIEWER	JWE 05-20-25
PROJECT ID	121811
SUBSET	4
TOTAL	4
SHEET	P.659
TOTAL	660

FRA-33-24.27

MODEL: Sheet_SurvFt PAPERSIZE: 17x11 (in.) DATE: 8/25/2025 TIME: 12:45:27 PM PLTDRV: OHDOT_PDF.pltcfg PENTBL: OHDOT_Pen.tbl USER: WORKSPACE: OHDOTCEv02_10.12 WORKSET: 120545 PRODUCT: MicroStation 10.17.02.61
G:\projects\2024\W-24-032 FRA-33-24.76 Sub to LJB\119387\404-Engineering_ResourceInternational\Structures\SFN_2502194\Sheets\119387_SFN_2502194_SR001.dgn

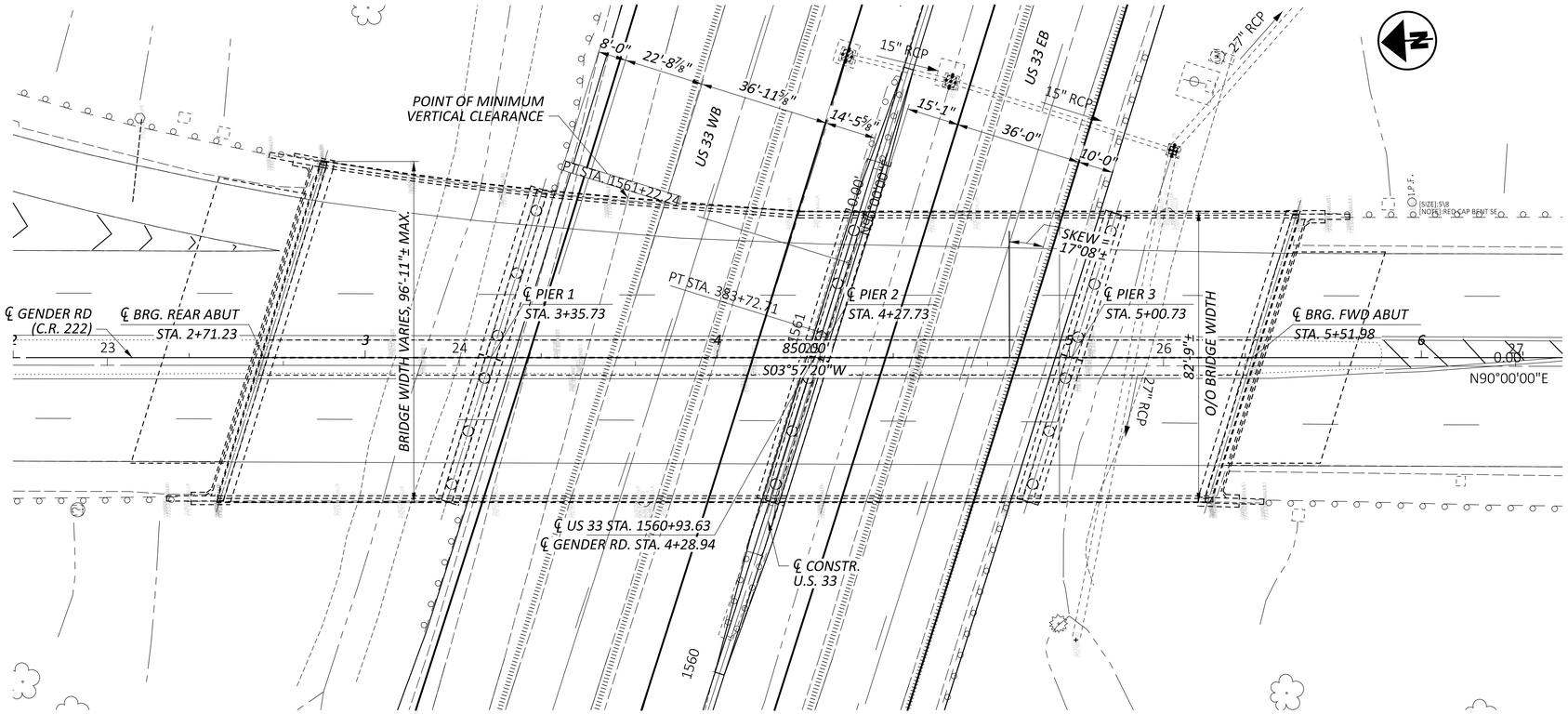

PLAN

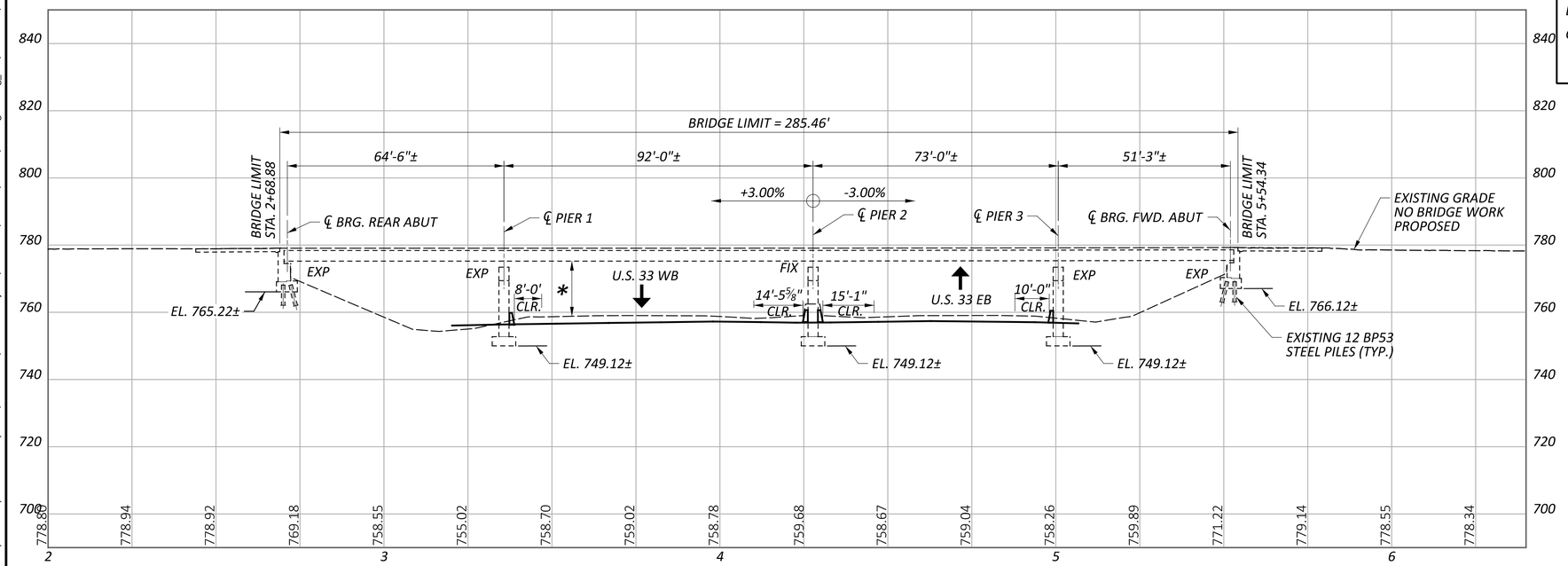

PROFILE ALONG ℄ GENDER ROAD

BENCHMARK DATA

(CP5) CONC. MON.	1514+51.81,	ELEV. 751.042,	OFFSET 85.3573	LEFT
(CP43) IRON PIN	1584+01.69,	ELEV. 764.201,	OFFSET 74.0524	LEFT
(CP4) CONC. MON.	1595+41.63,	ELEV. 762.558,	OFFSET 63.3776	LEFT

FOR ADDITIONAL BENCHMARK INFORMATION. SEE ROADWAY PLAN SHEET 2 OF P.660.

NOTES

EARTHWORK LIMITS SHOWN ARE APPROXIMATE. ACTUAL SLOPES SHALL CONFORM TO PLAN CROSS SECTIONS.

DESIGN TRAFFIC:
2023 ADT = 12,861 2023 ADTT = 400 (BASED ON EBRIGHT %)

LEGEND

* *VERTICAL CLEARANCE:*
EXISTING VERTICAL CLEARANCE = 14'-11"
REQUIRED MIN. VERTICAL CLEARANCE = 16'-6"
PROPOSED MIN. VERTICAL CLEARANCE = 16'-8"

EXISTING STRUCTURE

TYPE: CONTINUOUS STEEL BEAM BRIDGE WITH REINFORCED CONCRETE DECK AND SUBSTRUCTURE

SPANS: 64'-6"±, 92'-0"±, 73'-0±", 51'-3±" C/C BEARINGS

ROADWAY: VARIES

LOADING: HS20-44

SKEW: 17°08' LEFT FORWARD

WEARING SURFACE: 1" MONOLITHIC CONCRETE

APPROACH SLABS: 25'-0" ± LONG (STD. DWG. AS-1-67)

ALIGNMENT: GENDER RD: TANGENT; RAMP E: 6°00'00"± LEFT

CROWN: 3/16"± PER FOOT OR VARIES

STRUCTURE FILE NUMBER: 2517361

DATE BUILT: 1971

DISPOSITION: US 33 WIDENING (NO MODIFICATION TO EXISTING BRIDGE)

COORDINATES: LATITUDE N39° 51' 27.99"
LONGITUDE W82° 49' 40.60"

SITE PLAN
BRIDGE NO. FRA-222-2.25
GENDER ROAD (C.R. 222) OVER U.S. 33

SFN 2517361
DESIGN AGENCY
DESIGNER MSR | CHECKER AMT
REVIEWER DWS 08/15/25
PROJECT ID 121811
SUBSET 1 | TOTAL 1
SHEET P.660 | TOTAL P.660

FRA/FAI-33-22.99/0.00

MODEL: CLP_1 - Plan 1 [Sheet] PAPERSIZE: 34x22 (in.) DATE: 8/28/2025 TIME: 10:37:36 PM PLTDRV: OHDOT_PDF.pltcfg PENTBL: OHDOT_Pen.tbl USER: atremblay@jbinc.com WORKSPACE: OHDOTCtv02 WORKSET: 119387 PRODUCT: OpenRoadsDesigner 24.00.00.205
pw:\\ohiodot-pw.bentley.com:ohiodot-pw-02\Documents\01 Active Projects\District 06\Franklin\119387\401-Engineering_LJB\Structures\SFN_2517361_SP001.dgn